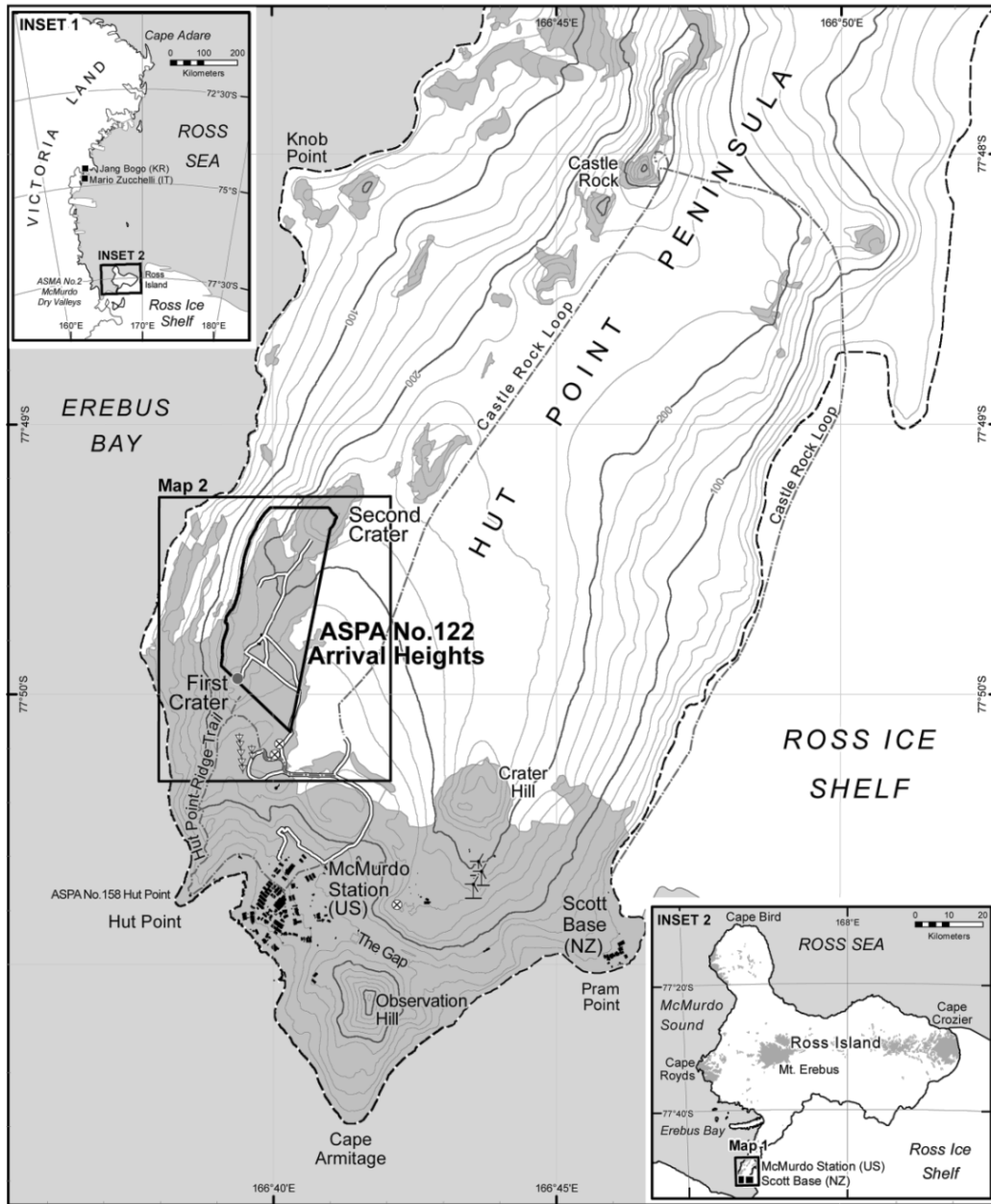
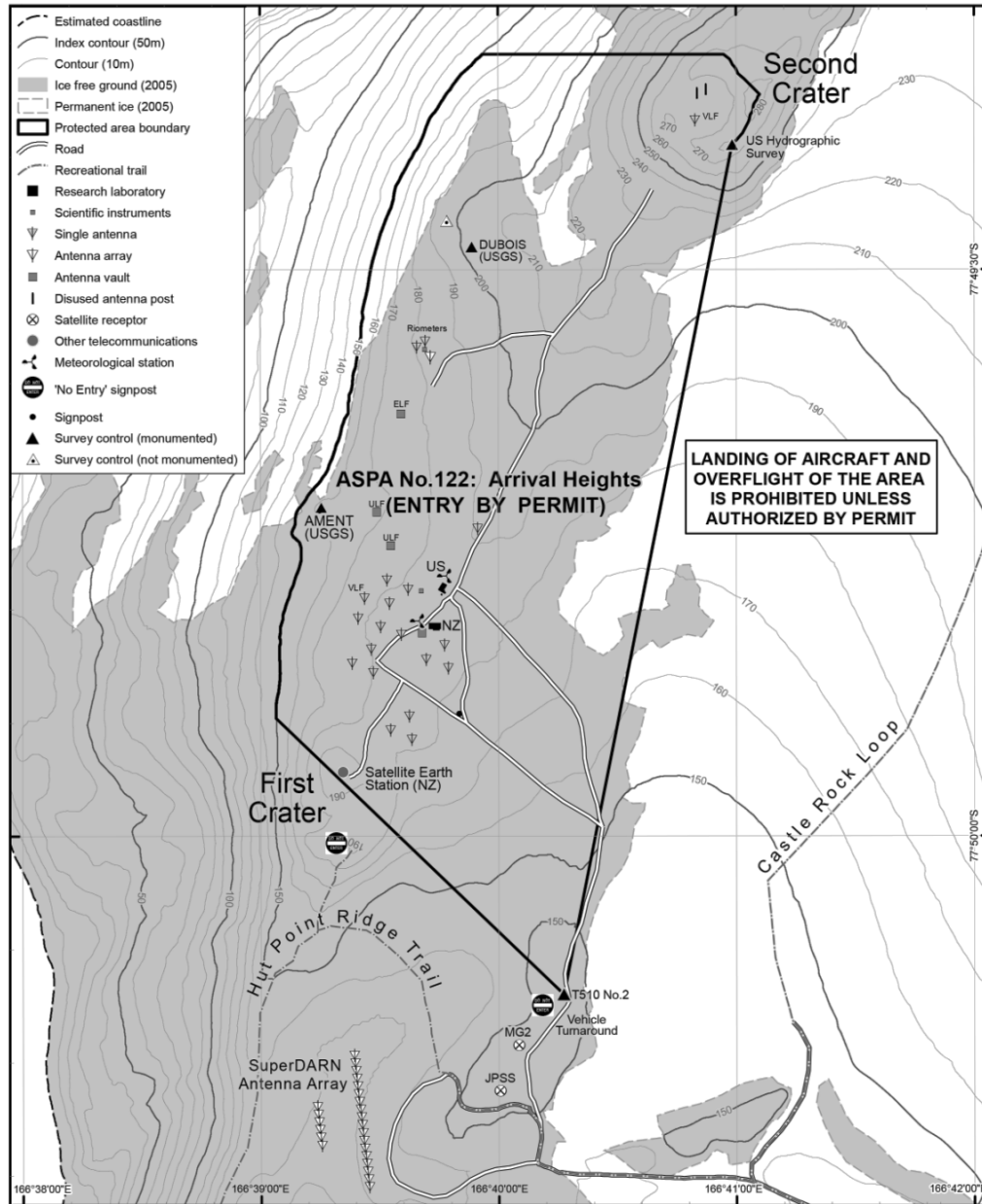


- Wood, S.W., Batchelor, R.L., Goldman, A., Rinsland, C.P., Connor, B.J., Murcray, F.J., Stephan, T.M. & Heuff, D.N. 2004. Ground-based nitric acid measurements at Arrival Heights, Antarctica, using solar and lunar Fourier transform infrared observations. *Journal of Geophysical Research* 109: D18307.
- Wright, I.M., Fraser, B.J., & Menk F.W. 1998. Observations of polar cap arc drift motion from Scott Base S-RAMP Proceedings of the AIP Congress, Perth, September 1998.
- Zeng, G., Wood, S.W., Morgenstern, O., Jones, N.B., Robinson, J., & Smale, D. 2012. Trends and variations in CO, C₂H₆, and HCN in the Southern Hemisphere point to the declining anthropogenic emissions of CO and C₂H₆, *Atmospheric Chemistry & Physics* 12: 7543-55.



Map 1: ASPA No. 122 - Arrival Heights - Regional overview



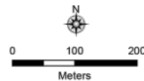


Map 2: ASPA No. 122 - Arrival Heights - Boundary & topography

11 Mar 2016 (Map ID: 10069.002.03)
 United States Antarctic Program
 Environmental Research & Assessment



Caution:
 Overground cables are present throughout
 Arrival Heights and are not shown on this map.
 Care should be taken to avoid disturbing these cables.



Projection: Lambert Conic Conformal
 Data sources: Contours: Derived from
 2m DEM, contour interval: 10m; Features: Derived from
 USAP (Feb 2009) & ERA (Nov 2009) field surveys;
 Recreational trails: PGC field survey 2009; Permanent ice
 digitised from orthorectified Quickbird image (15 Oct 05)
 (Imagery © Digital Globe; NGA Commercial Imagery Program);
 ASPA boundary based on Management Plan (2016).

Measure 4 (2016)

Antarctic Specially Protected Area No 126 (Byers Peninsula, Livingston Island, South Shetland Islands): Revised Management Plan

The Representatives,

Recalling Articles 3, 5 and 6 of Annex V to the Protocol on Environmental Protection to the Antarctic Treaty providing for the designation of Antarctic Specially Protected Areas (“ASPA”) and approval of Management Plans for those Areas;

Recalling

- Recommendation IV-10 (1966), which designated Byers Peninsula, Livingstone Island, South Shetland Islands as Specially Protected Area (“SPA”) No 10;
- Recommendation VIII-2 (1975), which terminated SPA 10, and Recommendation VIII-4 (1975), which redesignated the Area as Site of Special Scientific Interest (“SSSI”) No 6 and annexed the first Management Plan for the Site;
- Recommendations X-6 (1979), XII-5 (1983), XIII-7 (1985) and Measure 3 (2001), which extended the expiry date of SSSI 6;
- Recommendation XVI-5 (1991), which adopted a revised Management Plan for SSSI 6;
- Decision 1 (2002), which renamed and renumbered SSSI 6 as ASPA 126;
- Measures 1 (2002) and 4 (2011), which adopted revised Management Plans for ASPA 126;

Recalling that Recommendation XVI-5 (1991) and Measure 3 (2001) had not become effective and were withdrawn by Measure 4 (2011);

Recalling that Recommendations VIII-2 (1975), X-6 (1979), XII-5 (1983), XIII-7 (1985) and XVI-5 (1991) were designated as no longer current by Decision 1 (2011);

Noting that the Committee for Environmental Protection has endorsed a revised Management Plan for ASPA 126;

Desiring to replace the existing Management Plan for ASPA 126 with the revised Management Plan;

Recommend to their Governments the following Measure for approval in accordance with paragraph 1 of Article 6 of Annex V to the Protocol on Environmental Protection to the Antarctic Treaty:

That:

1. The revised Management Plan for Antarctic Specially Protected Area No 126 (Byers Peninsula, Livingston Island, South Shetland Islands), which is annexed to this Measure, be approved; and
2. The Management Plan for Antarctic Specially Protected Area No 126 annexed to Measure 4 (2011) be revoked.

Management Plan for Antarctic Specially Protected Area No. 126

BYERS PENINSULA, LIVINGSTON ISLAND, SOUTH SHETLAND ISLANDS

Introduction

The primary reason for the designation of Byers Peninsula (latitude 62°34'35" S, longitude 61°13'07" W), Livingston Island, South Shetland Islands, as an Antarctic Specially Protected Area (ASPA) is to protect the terrestrial and lacustrine habitats within the Area.

Byers Peninsula was originally designated as Specially Protected Area (SPA) No. 10 through Recommendation IV-10 in 1966. This area included the ice-free ground west of the western margin of the permanent ice sheet on Livingston Island, below Rotch Dome, as well as Window Island about 500 m off the northwest coast and five small ice-free areas on the south coast immediately to the east of Byers Peninsula. Values protected under the original designation included the diversity of plant and animal life, many invertebrates, a substantial population of southern elephant seals (*Mirounga leonina*), small colonies of Antarctic fur seals (*Arctocephalus gazella*), and the outstanding scientific values associated with such a large variety of plants and animals within a relatively small area.

Designation as an SPA was terminated through Recommendation VIII-2 and redesignation as a Site of Special Scientific Interest (SSSI) was made through Recommendation VIII-4 (1975, SSSI No. 6). The new designation as an SSSI more specifically sought to protect four smaller ice-free sites on the peninsula of Jurassic and Cretaceous sedimentary and fossiliferous strata, considered of outstanding scientific value for study of the former link between Antarctica and other southern continents. Following a proposal by Chile and the United Kingdom, the SSSI was subsequently extended through Recommendation XVI-5 (1991) to include boundaries similar to those of the original SPA: i.e. the entire ice-free ground of Byers Peninsula west of the margin of the permanent Livingston Island ice sheet, including the littoral zone, but excluding Window Island and the five southern coastal sites originally included, as well as excluding all offshore islets and rocks. Recommendation XVI-5 noted that in addition to the special geological value, the Area was also of considerable biological and archaeological importance.

While the particular status of designation and boundaries have changed from time to time, Byers Peninsula has in effect been under special protection for most of the modern era of scientific activity in the region. Recent activities within the Area have been almost exclusively for scientific research (Benayas et al. (2013) provide a review of all science conducted in the area that was published between 1957 and 2012). Most visits and sampling within the Area, since original designation in 1966, have been subject to Permit conditions, and some areas (e.g. Ray Promontory) have been rarely visited. During the International Polar Year, Byers Peninsula was established as an 'International Antarctic Reference Site for Terrestrial, Freshwater and Coastal Ecosystems' (Quesada et al 2009, 2013).

During this period baseline data relating to terrestrial, limnetic and coastal ecosystems was established, including permafrost characteristics, geomorphology, vegetation extent, limnetic diversity and functioning, marine mammal and bird diversity, microbiology, and coastal marine invertebrate diversity (López-Bueno et al., 2009; Moura et al., 2012; Barbosa et al., 2013; De Pablos et al., 2013; Emslie et al., 2013; Gil-Delgado et al., 2013; Kopalova and van de Vijvier, 2013; Lyons et al., 2013; Nakai et al., 2013; Pla-Rabes et al., 2013; Rico et al., 2013; Rochera et al., 2013a; Rochera et al., 2013b; Toro et al., 2013; Velazquez et al., 2013; Velazquez et al 2016; Vera et al., 2013; Villaescusa et al., 2013). The archaeological values of Byers Peninsula have been described as unique in possessing the greatest concentration of historical sites in Antarctica, namely the remains of refuges, together with contemporary artefacts and shipwrecks of early nineteenth century sealing expeditions (see Map 2).

Byers Peninsula makes a substantial contribution to the Antarctic protected areas system as it (a) contains a particularly wide diversity of species, (b) is distinct from other areas due to its numerous and diverse lakes, freshwater ponds and streams, (c) is of great ecological importance and represents the most significant limnological site in the region, (d) is vulnerable to human interference, in particular, due to the oligotrophic nature of the lakes which are highly sensitive to pollution and (e) is of great scientific interest across a range of disciplines. While some of these quality criteria are represented in other ASPAs in the region, Byers Peninsula is unique in possessing a high number of different criteria within one area. While Byers Peninsula is protected primarily for its outstanding environmental values (specifically its biological diversity and terrestrial and lake ecosystems) the Area contains a combination of other values including scientific (i.e. for terrestrial biology, limnology, ornithology, palaeolimnology, geomorphology and geology), historic (artefacts and refuge remains of early sealers), wilderness (e.g. Ray Promontory) and on-going scientific values that may benefit from the Area's protection.

The ice-free ground of Byers Peninsula is surrounded on three sides by ocean and the Rotch Dome glacier to the east. The Area has been designated to protect values found within the ice-free ground on Byers Peninsula. To fulfil this objective a portion of Rotch Dome has been included within the ASPA to ensure newly exposed ice-free ground, (resulting from any retreat of Rotch Dome), will be within the boundaries of the ASPA. In addition, the northwestern Rotch Dome including adjacent de-glaciated ground and Ray Promontory have been designated as restricted zones to allow microbiological studies that required higher quarantine standards than considered necessary within the rest of the Area. The Area (84.7 km²) is considered to be of sufficient size to provide adequate protection of the values described below.

Resolution 3 (2008) recommended that the “Environmental Domains Analysis for the Antarctic Continent”, be used as a dynamic model for the identification of Antarctic Specially Protected Areas within the systematic environmental-geographical framework referred to in Article 3(2) of Annex V of the Protocol. Using this model, Byers Peninsula is predominantly Environment Domain G (Antarctic Peninsula off-shore islands geologic). The scarcity of Environment G,

relative to the other environmental domain areas, means that substantial efforts have been made to conserve the values found within this environment type elsewhere: other protected areas containing Domain G include ASPAs 109, 111, 112, 114, 125, 128, 140, 145, 149, 150, and 152 and ASMAs 1 and 4. The permanent ice of Rotch Dome comes under Environment Domain E. Other protected areas containing Domain E include ASPAs 113, 114, 117, 126, 128, 129, 133, 134, 139, 147, 149, 152 and ASMAs 1 and 4. Resolution 6 (2012) recommended that the Antarctic Conservation Biogeographic Regions (ACBRs) be used for the 'identification of areas that could be designated as Antarctic Specially Protected Areas within the systematic environmental-geographic framework referred to in Article 3(2) of Annex V to the Environmental Protocol. ASPA 126 sits within Antarctic Conservation Biogeographic Region (ACBR) 3 Northwest Antarctic Peninsula. In Resolution 5 (2015) the ATCM recognised the significance of the Important Bird Areas (IBAs) of Antarctica. The boundary of ASPA 126 also marks the extent of Important Bird Area ANT054 Byers Peninsula, Livingston Island. The IBA qualifies on the basis of the Antarctic tern (*Sterna vittata*) and kelp gull (*Larus dominicanus*) colonies although many other bird species, including southern giant petrels (*Macronectes giganteus*) are present.

1. Description of values to be protected

The Management Plan attached to Measure 1 (2002) noted values considered important as reasons for special protection of the Area. The values recorded in the original Management Plans are reaffirmed. These values are set out as follows:

- With over 60 lakes, numerous freshwater pools and a great variety of often extensive streams, it is the most significant limnological site in the South Shetland Islands – and perhaps the Antarctica Peninsula region – and also one which has not been subjected to significant levels of human disturbance.
- The described terrestrial flora and fauna is of exceptional diversity, with one of the broadest representations of species known in the maritime Antarctic. For example, sparse but diverse flora of calcicolous and calcifuge plants and cyanobacteria are associated with the lavas and basalts, respectively, and several rare cryptogams and the two native vascular plants (*Deschampsia antarctica* and *Colobanthus quitensis*) occur at several sites. The abundance of vegetation is also exceptional with c. 8.1 km² of green vegetation contained within the Area, representing over half of the green vegetation protected with all terrestrial ASPAs.
- *Parochlus steinenii* (the only native winged insect in Antarctica) is of limited distribution in the South Shetland Islands. The only other native dipteran, the wingless midge *Belgica antarctica*, has a widespread but sporadic distribution on the Antarctic Peninsula. Both species are abundant at several of the lakes, streams and pools on Byers Peninsula.
- Unusually extensive cyanobacterial mats dominated by *Leptolyngbya* spp. and *Phormidium* spp. and other species, particularly on the upper levels of the central Byers Peninsula plateau, are the best examples so far described in the maritime Antarctic.

- The breeding avifauna within the Area is diverse, including two species of penguin [chinstrap (*Pygoscelis antarctica*) and gentoo (*P. papua*)], Antarctic tern (*Sterna vittata*), Wilson's storm petrels (*Oceanites oceanicus*), cape petrels (*Daption capense*), kelp gulls (*Larus dominicanus*), southern giant petrels (*Macronectes giganteus*), black-bellied storm petrels (*Fregetta tropica*), blue-eyed cormorants (*Phalacrocorax atriceps*), brown skuas (*Catharacta loennbergi*), and sheathbills (*Chionis alba*).
- The lakes and their sediments constitute one of the most important archives for study of the Holocene palaeoenvironment in the Antarctic Peninsula region, as well as for establishing a regional Holocene tephrochronology.
- Well-preserved sub-fossil whale bones are present in raised beaches, which are important for radiocarbon and other heavy isotope dating of beach deposits.
- The ice-free sites on the peninsula with exposed Jurassic and Cretaceous sedimentary and fossiliferous strata, are considered of outstanding scientific value for study of the former link between Antarctica and other southern continents.
- The area has remained largely unaffected by human disturbance, compared to other extensive ice-free areas in the local vicinity, and is thought to be free of non-native plants.

2. Aims and objectives

Management at Byers Peninsula aims to:

- avoid degradation of, or substantial risk to, the values of the Area by preventing unnecessary human disturbance;
- allow scientific research on the terrestrial and lacustrine ecosystems, marine mammals, avifauna, coastal ecosystems and geology;
- allow other scientific research within the Area provided it is for compelling reasons which cannot be served elsewhere;
- allow archaeological research and measures for artefact protection, while protecting historic artefacts present within the Area from unnecessary destruction, disturbance, or removal;
- prevent or minimise the introduction to the Area of alien plants, animals and microbes;
- minimise the possibility of the introduction of pathogens which may cause disease in fauna within the Area; and
- allow visits for management purposes in support of the aims of the management plan.

3. Management activities

The following management activities shall be undertaken to protect the values of the Area:

- A map showing the location of the Area and stating the special restrictions that apply, shall be displayed prominently at Base Juan Carlos I (Spain) and St. Kliment Ochridski Station (Bulgaria) on Hurd Peninsula, where copies of this management plan shall be made available.
- Markers, signs, fences or other structures erected within the Area for scientific or management purposes shall be secured and maintained in good condition.
- Visits shall be made as necessary to assess whether the Area continues to serve the purposes for which it was designated and to ensure management and maintenance measures are adequate.

Byers Peninsula has been described as extremely sensitive to trampling impact (Tejedo et al., 2009; Pertierra et al., 2013a). The Area was designated as an ASPA to protect a diverse range of values present within the Area. As a result, it attracts scientists (representing a diverse range of disciplines) and archaeologists from a number of Treaty nations. The high number of people present in the Area at peak times (mid-summer) means there is potential for the environmental values of the area to be negatively impacted upon by human activities, for example by potentially increasing (i) the size and number of camping locations, (ii) the trampling of vegetation, (iii) the disturbance of native wildlife (iv) the generation of waste and (v) the need for fuel storage. Consequently, when making plans for field work within the Area, Parties are strongly encouraged to liaise with other nations likely to be operating in the Area that season and co-ordinate activities to keep environmental impacts, including cumulative impacts, to an absolute minimum (e.g. fewer than c. 12 people in the International Field Camp at any one time).

All Parties are strongly encouraged to use the established International Field Camp (located on South Beaches, 62°39'49.7" S, 61°05'59.8" W), to reduce the creation of new camping sites that would increase levels of human impacts within the Area. Two melon huts are found within the camp (one set up for scientific research, the other for domestic activities; both huts are managed by Spain). The melon huts are available to all Treaty Parties, should they wish to use them. Parties should liaise with Spain to co-ordinate access to the melon huts. Pertierra et al. (2013b) provides information concerning the challenges and environmental impacts resulting from the running of the camp.

4. Period of designation

Designated for an indefinite period.

5. Maps and photographs

Map 1: Byers Peninsula ASPA No. 126 in relation to the South Shetland Islands, showing the location of Base Juan Carlos I (Spain) and St. Kliment Ochridski Station (Bulgaria), and showing the location of protected areas within 75 km of the Area.

Inset: the location of Livingston Island along the Antarctica Peninsula.

Map 2: Byers Peninsula ASPA No. 126 topographic map. Map specifications: Projection UTM Zone 20S; Spheroid: WGS 1984; Datum: Mean Sea Level. Horizontal accuracy of control: ± 0.05 m. Vertical contour interval 50 m.

6. Description of the Area

6(i) geographical coordinates, boundary markers and natural features

- Boundaries

The Area encompasses:

- Byers Peninsula and all ice-free ground and ice sheet west of longitude $60^{\circ}53'45''$ W, including Clark Nunatak and Rowe Point;
- the near-shore marine environment extending 10 m offshore from the low tide water line; and
- Demon Island and Sprite Island, adjacent to the southern shoreline of Devils Point, but excluding all other offshore islets, including Rugged Island, and rocks (Map 2).

The linear eastern boundary follows longitude $60^{\circ}53'45''$ W to ensure newly exposed ice-free ground resulting from the retreat of Rotch Dome, which may contain scientifically useful opportunities and new habitats for colonization studies, will be within the boundaries of the ASPA.

No boundary markers are in place.

- General Description

Byers Peninsula (between latitudes $62^{\circ}34'35''$ and $62^{\circ}40'35''$ S and longitudes $60^{\circ}53'45''$ and $61^{\circ}13'07''$ W, 84.7 km^2) is situated at the west end of Livingston Island, the second-largest of the South Shetland Islands (Map 1). The ice-free area on the peninsula has a central west-east extent of about 9 km and a NW-SE extent of 18.2 km, and is the largest ice-free area in the South Shetland Islands. The peninsula is generally of low, gently rolling relief, although there are a number of prominent hills ranging in altitude between 80 – 265 m (Map 2). The interior is dominated by a series of extensive platforms at altitudes of up to 105 m, interrupted by isolated volcanic plugs such as Chester Cone (188 m) and Negro Hill (143 m) (Thomson and López-Martínez 1996). There is an abundance of rounded, flat landforms resulting

from marine, glacial and periglacial erosional processes. The most rugged terrain occurs on Ray Promontory, a ridge forming the northwest-trending axis of the roughly 'Y'-shaped peninsula. Precipitous cliffs surround the coastline at the northern end of Ray Promontory with Start Hill (265 m) at the NW extremity being the highest point on the peninsula.

The coast of Byers Peninsula has a total length of 71 km (Map 2). Although of generally low relief, the coast is irregular and often rugged, with numerous headlands, cliffs, offshore islets, rocks and shoals. Byers Peninsula is also notable for its broad beaches, prominent features on all three coasts (Robbery Beaches in the north, President Beaches in the west, and South Beaches). The South Beaches are the most extensive; extending 12 km along the coast and up to almost 0.9 km in width, these are the largest in the South Shetland Islands (Thomson and López-Martínez 1996). For a detailed description of the geology and biology of the Area see Annex 1.

6(ii) Access to the Area

- Access shall be by helicopter or small boat.
- There are no special restrictions on boat landings from the sea, or that apply to the sea routes used to move to and from the Area. Due to the large extent of accessible beach around the Area, landing is possible at many locations. Nevertheless, if possible, landing of cargo and scientific equipment should be close to the International Field Camp located at Southern Beaches (62°39'49.7" S, 61°05'59.8' W; see 6(iii) for further details). Personnel operating vessels to deliver cargo and/or personnel to the ASPA must not leave the landing area unless in accordance with a permit issued by an appropriate national authority.
- A designated helicopter landing site is located at 62°39'36.4" S, 61°05'48.5' W, to the east of the International Field Camp.
- Under exceptional circumstances necessary for purposes consistent with the objectives of the Management Plan, helicopters may land elsewhere within the Area, although landings should, where practicable, be made on ridge and raised beach crests.
- No helicopter lands shall be made within the restricted zones [see section 6(v)].
- Helicopters should avoid sites where there are concentrations of birds (e.g. Devils Point, Lair Point and Robbery Beaches) or well-developed vegetation (e.g. large stands of mosses near President and South Beaches).
- To avoid disturbance of wildlife, aircraft should avoid landing within an over-flight restriction zone extending ¼ nautical mile (c. 460 m) inland from the coast during the period 1 October – 30 April inclusive (see Map 2). The only exception to this is the designated helicopter landing site at 62°39'36.4" S, 61°05'48.5'W.
- Within the over-flight restriction zone the operation of aircraft should be carried out, as a minimum requirement, in compliance with the 'Guidelines for the Operation of Aircraft near Concentrations of Birds' contained in Resolution 2 (2004). In particular, aircraft should maintain a vertical height

of 2000 ft (~ 610 m) AGL and cross the coastline at right angles where possible. When conditions require aircraft to fly at lower elevations than recommended in the guidelines, aircraft should maintain the maximum elevation possible and minimise the time taken to transit the coastal zone.

- Use of helicopter smoke grenades is prohibited within the Area unless absolutely necessary for safety. If used all smoke grenades should be retrieved.

6(iii) Location of structures within and adjacent to the Area

An International Field Camp is located at South Beaches, at 62°39'49.7" S, 61°05'59.8' W. It is comprised of two fibreglass 'melon huts'. It is maintained by Spain and is available for use by all Parties. Parties aiming to use the melon huts should communicate their intentions to the Spanish Polar Committee well in advance. The locations of 19th Century sealers remains, including refuges and caves used for shelter are given in Smith and Simpson (1987) (see Map 2). Several cairns marking sites used for topographical survey are also present within the Area, predominantly on high points.

The nearest scientific research stations are 30 km east at Hurd Peninsula, Livingston Island [Base Juan Carlos I (Spain) and St Kliment Ochridski (Bulgaria)].

6(iv) Location of other protected areas within close proximity of the Area

The nearest protected areas to Byers Peninsula are: Cape Shirreff (ASPANo. 149) which lies about 20 km to the northeast, Deception Island (ASMANo. 4), Port Foster and other parts of Deception Island (ASPANos. 140, 145) which are approximately 40 km SSE and 'Chile Bay' (Discovery Bay) (ASPANo. 144), which is about 70 km to the east at Greenwich Island (Map 1).

6(v) Restricted and managed zones within the Area

Some zones on Byers Peninsula are thought to have been visited only very rarely, or never. New metagenomic techniques are predicted to allow future identification of microbial biodiversity (bacteria, fungi and viruses) to an unprecedented level, allowing many fundamental questions regarding microbial dispersal and distribution to be answered. Restricted zones have been designated that are of scientific importance to Antarctic microbiology and greater restriction is placed on access with the aim of preventing microbial or other contamination by human activity:

- In keeping with this aim, within the restricted zones sterile protective over-clothing shall be worn. The protective clothing shall be put on immediately prior to entering the restricted zones. Spare boots, previously cleaned using a biocide then sealed in plastic bags, shall be unwrapped and put on just before entering the restricted zones. If accessing the restricted zones by boat, protective clothing shall be put on immediately upon landing.

- To the greatest extent possible, all sampling equipment, scientific apparatus and markers brought into the restricted zones shall have been sterilized, and maintained in a sterile condition, before being used within the Area. Sterilization should be by an accepted method, including UV radiation, autoclaving or by surface sterilisation using 70% ethanol or a commercially available biocide (e.g. Virkon®).
- General equipment includes harnesses, crampons, climbing equipment, ice axes, walking poles, ski equipment, temporary route markers, pulks, sledges, camera and video equipment, rucksacks, sledge boxes and all other personal equipment. To the maximum extent practicable, all equipment used or brought into the restricted zones shall have been thoroughly cleaned and sterilized at the originating Antarctic station or ship. Equipment shall have been maintained in this condition before entering the restricted zones, preferably by sealing in sterile plastic bags or other clean containers.
- Scientists from disciplines other than microbiology are permitted to enter the restricted areas, but shall adhere to the quarantine measures detailed above.
- Camping within the restricted zones is not permitted.
- Helicopter landings within the restricted zones are not permitted.
- If access to the restricted zones is required for research or for emergency reasons, a detailed record of where visitation occurred (preferably using GPS technology) and the specific activities, should be submitted to the appropriate national authority and included in the Exchange of Information Annual Report, preferably through the Electronic Information Exchange System (EIES).

The restricted zones are:

- North-western Rotch Dome and adjacent deglaciated ground. The restricted zone includes all land and ice sheet within an area bordered to the east by longitude 60°53'45"W, to the west by longitude 60°58'48" W, to the south by latitude 62°38'30"S, and the northern boundary follows the coastline (see Map 2).
- Ray Promontory. The restricted zone includes all land and permanent ice northwest of a straight line crossing the Promontory from 62°37'S, 61°08'W (marked by a small coastal lake) to 62°36'S, 61°06'W. Within the Ray Promontory restricted zone, access to archaeological remains located on the coast is permitted without the need for quarantine precautions required elsewhere within the restricted zone. Access to inland areas beyond the coastal archaeological remains is not permitted without quarantine measures, detailed in this section, in place. Preferably, access to the archaeological remains shall be from the sea using small boats. Access to the archaeological remains on foot is also permitted without the need for the additional quarantine measures, by following the coastline from the unrestricted area of the Byers Peninsula ASPA to the southeast. Access to the archaeological remains shall be solely for archaeological investigations, authorised by the appropriate national authority.

7. Terms and conditions for entry permits

Entry into the Area is prohibited except in accordance with a Permit issued by an appropriate national authority.

7(i) General permit conditions

Conditions for issuing a Permit to enter the Area are that:

- it is issued only for scientific study of the ecosystem, geology, palaeontology or archaeology of the Area, or for compelling scientific reasons that cannot be served elsewhere; or
- it is issued for essential management purposes consistent with management plan objectives such as inspection, maintenance or review;
- the actions permitted will not jeopardise the ecological, geological, historical or scientific values of the Area;
- the sampling proposed will not take, remove or damage such quantities of soil, rock, native flora or fauna that their distribution or abundance on Byers Peninsula would be significantly affected;
- cumulative impacts of geological sampling are taken into consideration in any EIA, as substantial collections have been made at some palaeontological sites with significant negative impacts upon the Area's scientific values.
- any management activities are in support of the objectives of the management plan;
- the actions permitted are in accordance with the management plan;
- the Permit, or an authorised copy, shall be carried within the Area;
- a visit report shall be supplied to the authority named in the Permit;
- permits shall be issued for a stated period; and
- the appropriate authority should be notified of any activities/measures undertaken that were not included in the authorised Permit.

7(ii) Access to and movement within or over the Area

- Land vehicles are prohibited within the Area.
- Movement within the Area shall be on foot unless under exceptional circumstances when helicopter may be used.
- All movement shall be undertaken carefully so as to minimise disturbance to archaeological remains, animals, soils, geomorphological features and vegetated surfaces, walking on rocky terrain or ridges if practical to avoid damage to sensitive plants, patterned ground and waterlogged soils.
- Pedestrian traffic should be kept to the minimum consistent with the objectives of any permitted activities and every reasonable effort should be made to minimise trampling effects. Where possible, existing tracks should be used to transit the area (Map 2). If no track exists, care should be taken to avoid creation of new tracks. Research has shown that vegetation on Byers

Peninsula can recover if fewer than 200 transits are made over it in a single season (Tejedo et al 2009). Pedestrian routes over vegetated ground should therefore be chosen depending on the forecasted number of transits (i.e. number of people \times transits per day \times number of days). When the number of transits on the same track is expected to be less than 200 in the same season, the track should be clearly identified and transits always made along the track. When the number is expected to be larger than 200 in a season, then the route should not be fixed along a single track, but transits should be done across a wide belt (i.e. multiple tracks, each with fewer than 200 transits), to diffuse the impact and allow quicker recovery of trampled vegetation.

- Conditions for use of helicopters within the Area are described in section 6(ii)
- Overflight of bird colonies within the Area by Unmanned Autonomous Vehicles (UAVs) at an altitude likely to result in harmful interference shall not be permitted unless in accordance with a permit issued by an appropriate national authority.
- Pilots, air and boat crew, or other people on aircraft or boats, are prohibited from moving on foot beyond the immediate vicinity of their landing site unless specifically authorised by Permit.
- Restrictions on access and movement within the restricted zones are described in section 6(v)

7(iii) Activities which may be conducted in the Area

- Compelling scientific research which cannot be undertaken elsewhere and that will not jeopardise the ecosystem or values of the Area or interfere with existing scientific studies.
- Archaeological research.
- Essential management activities, including monitoring.

7(iv) Installation, modification or removal of structures

No new structures are to be erected within the Area, or scientific equipment installed, except for compelling scientific or management reasons and for a pre-established period, as specified in a permit. Installation (including site selection), maintenance, modification or removal of structures and equipment shall be undertaken in a manner that minimises disturbance to the values of the Area. All structures or scientific equipment installed in the Area shall be clearly identified by country, name of the principal investigator and year of installation. All such items should be free of organisms, propagules (e.g. seeds, eggs) and non-sterile soil, and be made of materials that can withstand the environmental conditions and pose minimal risk of contamination of the Area. Removal of specific structures or equipment for which the Permit has expired shall be a condition of the Permit. Permanent structures or installations are prohibited.

7(v) *Location of field camps*

In order to minimise the area of ground within the ASPA impacted by camping activities, camps should be within the immediate vicinity of the International Field Camp (62°39'49.7" S, 61°05'59.8" W). When necessary for purposes specified in the Permit, temporary camping beyond the International Field Camp is allowed within the Area. Camps should be located on non-vegetated sites, such as on the drier parts of the raised beaches, or on thick (>0.5 m) snow-cover when practicable, and should avoid concentrations of breeding birds or mammals. Camping within 50 m of any sealers' refuge or shelter is prohibited. Previously used campsites should be re-used where practical, unless the guidance above suggests that they were inappropriately located. Camping within the restricted zones is not permitted. Due to the high winds often experienced in the area, great care should be taken to ensure all camping and scientific equipment is adequately secured.

7(vi) *Restrictions on materials and organisms which can be brought into the Area*

The deliberate introduction of animals, plant material, microorganisms and non-sterile soil into the Area shall not be permitted. Precautions shall be taken to prevent the accidental introduction of animals, plant material, micro-organisms and non-sterile soil from other biologically distinct regions (within or beyond the Antarctic Treaty area). Visitors should also consult and follow, as appropriate, recommendations contained in the *CEP non-native species manual* (CEP, 2011), and in the *Environmental code of conduct for terrestrial scientific field research in Antarctica* (SCAR, 2009). In view of the presence of breeding bird colonies on Byers Peninsula, no poultry products, including wastes from such products and products containing uncooked dried eggs, shall be released into the Area or into the adjacent sea.

No herbicides or pesticides shall be brought into the Area. Any other chemicals, including radio-nuclides or stable isotopes, which may be introduced for scientific or management purposes specified in the Permit, shall be removed from the Area at or before the conclusion of the activity for which the Permit was granted. Release of radio-nuclides or stable isotopes directly into the environment in a way that renders them unrecoverable should be avoided. Fuel or other chemicals shall not be stored in the Area unless specifically authorised by Permit condition. They shall be stored and handled in a way that minimises the risk of their accidental introduction into the environment. Materials introduced into the Area shall be for a stated period only and shall be removed by the end of that stated period. If release occurs which is likely to compromise the values of the Area, removal is encouraged only where the impact of removal is not likely to be greater than that of leaving the material *in situ*. The appropriate authority should be notified of anything released and not removed that was not included in the authorised Permit.

7(vii) *Taking of, or harmful interference with, native flora or fauna*

Taking of or harmful interference with native flora or fauna is prohibited, except by Permit issued in accordance with Annex II to the Protocol on Environmental

Protection to the Antarctic Treaty. Where taking of or harmful interference with animals is involved, the *SCAR Code of Conduct for the Use of Animals for Scientific Purposes in Antarctica* should be used as a minimum standard.

7(viii) The collection or removal of materials not brought into the Area by the Permit holder

Collection or removal of anything not brought into the Area by the permit holder shall only be in accordance with a Permit and should be limited to the minimum necessary to meet scientific, archaeological or management needs.

Unless specifically authorized by permit, visitors to the Area are prohibited from interfering with or from handling, taking or damaging any historic anthropogenic material meeting the criteria in Resolution 5 (2001). Similarly, relocation or removal of artefacts for the purposes of preservation, protection or to re-establish historical accuracy is allowable only by permit. The appropriate national authority shall be informed of the location and nature of any newly identified anthropogenic materials.

Other material of human origin likely to compromise the values of the Area which was not brought into the Area by the permit holder or otherwise authorised, may be removed from the Area unless the environmental impact of the removal is likely to be greater than leaving the material in situ; if this is the case the appropriate Authority must be notified and approval obtained.

7(ix) Disposal of waste

As a minimum standard all waste shall be disposed of in accordance with Annex III to the Protocol on Environmental Protection to the Antarctic Treaty. In addition, all wastes, including all solid human waste, shall be removed from the Area. Liquid human wastes may be disposed of into the sea. Solid human waste should not be disposed of to the sea as the near-shore reefs will prevent dispersal, but shall be removed from the Area. No human waste shall be disposed of inland as the oligotrophic characteristics of the lakes and other water-bodies on the plateau can be compromised by even a small quantity of human waste, including urine.

7(x) Measures that are necessary to ensure that the aims and objectives of the management plan can continue to be met

Permits may be granted to enter the Area to:

- carry out monitoring and site inspection activities, which may involve the collection of data and/or a small number of samples for analysis or review;
- erect or maintain signposts, structures or scientific equipment; or
- carry out protective measures.

Any specific sites of long-term monitoring shall be appropriately marked on site and on maps of the Area. A GPS position should be obtained for lodgement with the Antarctic Data Directory System through the appropriate national authority.

To help maintain the ecological and scientific values of the Area, visitors shall take special precautions against introductions. Of particular concern are microbial, animal or vegetation introductions sourced from soils from other Antarctic sites, including stations, or from regions outside Antarctica. To the maximum extent practicable, visitors shall ensure that footwear, clothing and any equipment – particularly camping and sampling equipment – is thoroughly cleaned before entering the Area. Poultry products and other introduced avian products, which may be a vector of avian diseases, shall not be released into the Area. Visitors accessing the ASPA by helicopter should ensure it is free of seeds, soil and propagules before entering the area. The transfer of species between lakes from outside and within the ASPA presents a substantial threat to these chemically and biologically unique waterbodies. Therefore, every precaution shall be taken to prevent cross-contamination of lakes including the cleaning of sampling equipment between use in different waterbodies.

7(xi) Requirements for reports

The principal permit holder for each visit to the Area shall submit a report to the appropriate national authority as soon as practicable, and no later than six months after the visit has been completed. Such visit reports should include, as applicable, the information identified in the recommended visit report form [contained as an Appendix in the Guide to the Preparation of Management Plans for Antarctic Specially Protected Areas available from the website of the Secretariat of the Antarctic Treaty (www.ats.aq)]. If appropriate, the national authority should also forward a copy of the visit report to the Party that proposed the Management Plan, to assist in managing the Area and reviewing the Management Plan. Wherever possible, Parties should deposit the original or copies of the original visit reports, in a publicly accessible archive to maintain a record of usage, for the purpose of any review of the Management Plan and in organising the scientific use of the Area.

8. Supporting documentation

For a recent list of publication resulting from scientific investigations on Byers Peninsula, see Benayas et al. (2013).

Bañón, M., Justel M. A., Quesada, A. 2006. Análisis del microclima de la península Byers, isla Livingston, Antártida, en el marco del proyecto LIMNOPOLAR. In: *Aplicaciones meteorológicas*. Asociación Meteorológica Española.

Bañón, M., Justel, M. A., Velazquez, D., Quesada, A. 2013. Regional weather survey on Byers Peninsula, Livingston Island, South Shetland Islands, Antarctica. *Antarctic Science* **25**: 146-156.

- Barbosa, A., de Mas, E., Benzal, J., Diaz, J. I., Motas, M., Jerez, S., Pertierra, L., Benayas, J., Justel, A., Lauzurica, P., Garcia-Peña, F. J., and Serrano, T. 2013. Pollution and physiological variability in gentoo penguins at two rookeries with different levels of human visitation. *Antarctic Science* **25**: 329-338.
- Benayas, J., Pertierra, L., Tejedo, P., Lara, F., Bermudez, O., Hughes, K.A., and Quesada, A. 2013. A review of scientific research trends within ASPA 126 Byers Peninsula, South Shetland Islands, Antarctica. *Antarctic Science* **25**: 128-145.
- Birnie, R.V., Gordon, J.E. 1980. Drainage systems associated with snow melt, South Shetland Islands, Antarctica. *Geografiska Annaler* **62A**: 57-62.
- Björck, S., Hakansson, H, Zale, R., Karlén, W., Jönsson, B.L. 1991. A late Holocene lake sediment sequence from Livingston Island, South Shetland Islands, with palaeoclimatic implications. *Antarctic Science* **3**: 61-72.
- Björck, S., Sandgren, P., Zale, R. 1991. Late Holocene tephrochronology of the Northern Antarctic Peninsula. *Quaternary Research* **36**: 322-28.
- Björck, S., Hjort, C, Ingólfsson, O., Skog, G. 1991. Radiocarbon dates from the Antarctic Peninsula - problems and potential. In: Lowe, J.J. (ed.), *Radiocarbon dating: recent applications and future potential*. *Quaternary Proceedings* 1, Quaternary Research Association, Cambridge. pp 55-65.
- Björck, S., Håkansson, H., Olsson, S., Barnekow, L., Janssens, J. 1993. Palaeoclimatic studies in South Shetland Islands, Antarctica, based on numerous stratigraphic variables in lake sediments. *Journal of Paleolimnology* **8**: 233-72.
- Björck, S., Zale, R. 1996. Late Holocene tephrochronology and palaeoclimate, based on lake sediment studies. In: López-Martínez, J., Thomson, M. R. A., Thomson, J.W. (eds.) *Geomorphological map of Byers Peninsula, Livingston Island*. BAS GEOMAP Series Sheet 5-A, 43-48. British Antarctic Survey, Cambridge.
- Björck, S., Hjort, C., Ingólfsson, O., Zale, R., Ising, J. 1996. Holocene deglaciation chronology from lake sediments. In: López-Martínez, J., Thomson, M. R. A., Thomson, J.W. (eds.) *Geomorphological map of Byers Peninsula, Livingston Island*. BAS GEOMAP Series Sheet 5-A, 49-51. British Antarctic Survey, Cambridge.
- Block, W., Starý, J. 1996. Oribatid mites (Acari: Oribatida) of the maritime Antarctic and Antarctic Peninsula. *Journal of Natural History* **30**: 1059-67.
- Bonner, W.N., Smith, R.I.L. (Eds) 1985. *Conservation areas in the Antarctic*. SCAR, Cambridge: 147-56.
- Booth, R.G., Edwards, M., Usher, M.B. 1985. Mites of the genus Eupodes (Acari, Prostigmata) from maritime Antarctica: a biometrical and taxonomic study. *Journal of the Zoological Society of London (A)* **207**: 381-406.

- Carlini, A.R., Coria, N.R., Santos, M.M., Negrete, J., Juarez, M.A., Daneri, G.A. 2009. Responses of *Pygoscelis adeliae* and *P. papua* populations to environmental changes at Isla 25 de Mayo (King George Island). *Polar Biology* **32**: 1427-1433.
- Committee for Environmental Protection. 2011. CEP non-native species manual. Antarctic Treaty Secretariat, Buenos Aires. (see: http://www.ats.aq/e/ep_faflo_nns.htm)
- Convey, P., Greenslade, P. Richard, K.J., Block, W. 1996. The terrestrial arthropod fauna of the Byers Peninsula, Livingston Island, South Shetland Islands - Collembola. *Polar Biology* **16**: 257-59.
- Covacevich, V.C. 1976. Fauna valanginiana de Peninsula Byers, Isla Livingston, Antartica. *Revista Geologica de Chile* **3**: 25-56.
- Crame, J.A. 1984. Preliminary bivalve zonation of the Jurassic-Cretaceous boundary in Antarctica. In: Perrilliat, M. de C. (Ed.) *Memoria, III Congreso Latinoamericano de Paleontología, Mexico, 1984. Mexico City*, Universidad Nacional Autónoma de México, Instituto de Geología. pp 242-54.
- Crame, J.A. 1985. New Late Jurassic Oxytomid bivalves from the Antarctic Peninsula region. *British Antarctic Survey Bulletin* **69**: 35-55.
- Crame, J.A. 1995. Occurrence of the bivalve genus *Mantidula* in the Early Cretaceous of Antarctica. *Palaeontology* **38** Pt. 2: 299-312.
- Crame, J.A. 1995. A new Oxytomid bivalve from the Upper Jurassic–Lower Cretaceous of Antarctica. *Palaeontology* **39** Pt. 3: 615-28.
- Crame, J.A. 1996. Early Cretaceous bivalves from the South Shetland Islands, Antarctica. *Mitt. Geol-Palaont. Inst. Univ. Hamburg* **77**: 125-127.
- Crame, J.A., Kelly, S.R.A. 1995. Composition and distribution of the Inoceramid bivalve genus *Anopaea*. *Palaeontology* **38** Pt. 1: 87-103.
- Crame, J.A., Pirrie, D., Crampton, J.S., Duane, A.M. 1993. Stratigraphy and regional significance of the Upper Jurassic - Lower Cretaceous Byers Group, Livingston Island, Antarctica. *Journal of the Geological Society* **150** Pt. 6: 1075-87.
- Croxall, J.P., Kirkwood, E.D. 1979. *The distribution of penguins on the Antarctic Peninsula and the islands of the Scotia Sea*. British Antarctic Survey, Cambridge.
- Davey, M.C. 1993. Carbon and nitrogen dynamics in a maritime Antarctic stream. *Freshwater Biology* **30**: 319-30.
- Davey, M.C. 1993. Carbon and nitrogen dynamics in a small pond in the maritime Antarctic. *Hydrobiologia* **257**: 165-75.
- De Pablo, M.A., Blanco, J.J., Molina, A., Ramos, M. Quesada, A., and Vieira G. 2013. Interannual active layer variability at the Limnopolar Lake CALM site on Byers Peninsula, Livingston Island, Antarctica. *Antarctic Science* **25**: 167-180.

- Duane, A.M. 1994. Preliminary palynological investigation of the Byers Group (Late Jurassic-Early Cretaceous), Livingston Island, Antarctic Peninsula. *Review of Palaeobotany and Palynology* **84**: 113-120.
- Duane, A.M. 1996. Palynology of the Byers Group (Late Jurassic-Early Cretaceous) Livingston and Snow Islands, Antarctic Peninsula: its biostratigraphical and palaeoenvironmental significance. *Review of Palaeobotany and Palynology* **91**: 241-81.
- Duane, A.M. 1997. Taxonomic investigations of Palynomorphs from the Byers Group (Upper Jurassic-Lower Cretaceous), Livingston and Snow Islands, Antarctic Peninsula. *Palynology* **21**: 123-144.
- Ellis-Evans, J.C. 1996. Biological and chemical features of lakes and streams. In: López-Martínez, J., Thomson, M. R. A., Thomson, J.W. (eds.) *Geomorphological map of Byers Peninsula, Livingston Island*. BAS GEOMAP Series Sheet 5-A, 20-22. British Antarctic Survey, Cambridge.
- Emslie, S. D., Polito, M. J., and Patterson W. P. 2013. Stable isotope analysis of ancient and modern gentoo penguin egg membrane and the krill surplus hypothesis in Antarctica. *Antarctic Science* **25**: 213-218.
- Fernández-Valiente, E., Camacho, A., Rochera, C., Rico, E., Vincent, W. F., Quesada, A. 2007. Community structure and physiological characterization of microbial mats in Byers Peninsula, Livingston Island (South Shetland islands, Antarctica). *FEMS Microbiology Ecology* **59**: 377- 385
- Gil-Delgado, J.A., Villaescusa, J.A., Diazmacip, M.E., Velazquez, D., Rico, E., Toro, M., Quesada, A., Camacho, A. 2013. Minimum population size estimates demonstrate an increase in southern elephant seals (*Mirounga leonina*) on Livingston Island, maritime Antarctica *Polar Biology* **36**: 607-610
- Gil-Delgado, J.A., González-Solis, J., Barbosa, A. 2010. Breeding birds populations in Byers Peninsula (Livingston Is., South Shetlands Islands. 18th International Conference of the European Bird Census Council. 22-26 March. Cáceres. Spain).
- González-Ferrán, O., Katsui, Y., Tavera, J. 1970. Contribución al conocimiento geológico de la Península Byers, Isla Livingston, Islas Shetland del Sur, Antártica. *Publ. INACH Serie. Científica* **1**: 41-54.
- Gray, N.F., Smith, R.I. L. 1984. The distribution of nematophagous fungi in the maritime Antarctic. *Mycopathologia* **85**: 81-92.
- Harris, C.M. 2001. *Revision of management plans for Antarctic protected areas originally proposed by the United States of America and the United Kingdom: Field visit report*. Internal report for the National Science Foundation, US, and the Foreign and Commonwealth Office, UK. Environmental Research and Assessment, Cambridge.
- Hansom, J.D. 1979. Radiocarbon dating of a raised beach at 10 m in the South Shetland Islands. *British Antarctic Survey Bulletin* **49**: 287-288.
- Hathway, B. 1997. Non-marine sedimentation in an Early Cretaceous extensional continental-margin arc, Byers Peninsula, Livingston Island, South Shetland Islands. *Journal of Sedimentary Research* **67**: 686-697.

- Hathway, B., Lomas, S.A. 1998. The Upper Jurassic-Lower cretaceous Byers Group, South Shetland Islands, Antarctica: revised stratigraphy and regional correlations. *Cretaceous Research* **19**: 43-67.
- Hernandez, P.J., Azcarate, V. 1971. Estudio paleobotanico preliminar sobre restos de una taoflora de la Peninsula Byers (Cerro Negro), Isla Livingston, Islas Shetland del Sur, Antartica. *Publ. INACH Serie. Cientifica* **2**: 15-50.
- Hjort, C., Ingólfsson, O., Björck, S. 1992. The last major deglaciation in the Antarctic Peninsula region - a review of recent Swedish Quaternary research. In: Y. Yoshida *et al.* (eds.) *Recent Progress in Antarctic Science*. Terra Scientific Publishing Company (TERRAPUB), Tokyo: 741-743.
- Hjort, C., Björck, S., Ingólfsson, Ó., Möller, P. 1998. Holocene deglaciation and climate history of the northern Antarctic Peninsula region: a discussion of correlations between the Southern and Northern Hemispheres. *Annals of Glaciology* **27**: 110-112.
- Hodgson, D.A., Dyson, C.L., Jones, V.J., Smellie, J.L. 1998. Tephra analysis of sediments from Midge Lake (South Shetland Islands) and Sombre Lake (South Orkney Islands), Antarctica. *Antarctic Science* **10**: 13-20.
- Hughes, K. A., Ireland, L. C., Convey, P., Fleming, A. 2015. Assessing the effectiveness of specially protected areas for conservation of Antarctica's botanical diversity. *Conservation Biology* **30**: 113-120.
- John, B.S., Sugden, D.E. 1971. Raised marine features and phases of glaciation in the South Shetland Islands. *British Antarctic Survey Bulletin* **24**: 45-111.
- Jones, V.J., Juggins, S., Ellis-Evans, J.C. 1993. The relationship between water chemistry and surface sediment diatom assemblages in maritime Antarctic lakes. *Antarctic Science* **5**: 339-48.
- Kelly, S.R.A. 1995. New Trigonoid bivalves from the Early Jurassic to Earliest Cretaceous of the Antarctic Peninsula region: systematics and austral paleobiogeography. *Journal of Paleontology* **69**: 66-84.
- Kopalova, K., van de Vijver, B. 2013. Structure and ecology of freshwater benthic diatom communities from Byers Peninsula, Livingston Island, South Shetland Islands. *Antarctic Science* **25**: 239-253.
- Lindsay, D.C. 1971. Vegetation of the South Shetland Islands. *British Antarctic Survey Bulletin* **25**: 59-83.
- López-Bueno, A., Tamames, J. Velazquez, D., Moya, A., Quesada, A., Alcamí, A. 2009. Viral Metagenome of an Antarctic lake: high diversity and seasonal variations. *Science* **326**: 858-861.
- Lopez-Martinez, J., Serrano, E., Martinez de Pison, E. 1996. Geomorphological features of the drainage system. In: López-Martínez, J., Thomson, M. R. A., Thomson, J.W. (eds.) *Geomorphological map of Byers Peninsula, Livingston Island*. BAS GEOMAP Series Sheet 5-A, 15-19. British Antarctic Survey, Cambridge.

- Lopez-Martínez, J., Martínez de Pisón, E., Serrano, E., Arche, A. 1996
Geomorphological map of Byers Peninsula, Livingston Island. BAS GEOMAP Series, Sheet 5-A, Scale 1:25 000. Cambridge, British Antarctic Survey.
- Lyons, W. B., Welch, K. A., Welch, S. A., Camacho, A. Rochera, C., Michaud, L., deWit, R., Carey, A.E. 2013. Geochemistry of streams from Byers Peninsula, Livingston Island. *Antarctic Science* 25: 181-190.
- Martínez De Pisón, E., Serrano, E., Arche, A., Lopez-Martínez, J. 1996. Glacial geomorphology. In: López-Martínez, J., Thomson, M. R. A., Thomson, J.W. (eds.) *Geomorphological map of Byers Peninsula, Livingston Island*. BAS GEOMAP Series Sheet 5-A, 23-27. British Antarctic Survey, Cambridge.
- Morgan, F., Barker, G., Briggs, C., Price, R. and Keys, H. 2007. Environmental Domains of Antarctica Version 2.0 Final Report, Manaaki Whenua Landcare Research New Zealand Ltd. 89 pp.
- Moura, P.A., Francelino, M.R., Schaefer, C.E.G.R., Simas, F.N.B., de Mendonca, B.A.F. 2012. Distribution and characterization of soils and landform relationships in Byers Peninsula, Livingston Island, Maritime Antarctica. *Geomorphology* 155: 45-54.
- Nakai, R., Shibuya, E., Justel, A., Rico, E., Quesada, A., Kobayashi, F., Iwasaka, Y., Shi, G.-Y., Amano, Y., Iwatsuki, T., Naganuma, T. 2013. Phylogeographic analysis of filterable bacteria with special reference to *Rhizobiales* strains that occur in cryospheric habitats. *Antarctic Science* 25: 219-228.
- Nielsen, U. N., Wall, D. H. W., Li, G., Toro, M., Adams, B. J., Virginia, R. A. 2011. Nematode communities of Byers Peninsula, Livingston Island, maritime Antarctica. *Antarctic Science* 23: 349-357.
- Otero, X.L., Fernández, S., De Pablo-Hernández, M.A., Nizoli, E.C., Quesada, A. 2013. Plant communities as a key factor in biogeochemical processes involving micronutrients (Fe, Mn, Co, and Cu) in Antarctic soils (Byers Peninsula, maritime Antarctica). *Geoderma* 195-196: 145-154.
- Pankhurst, R.J., Weaver, S.D., Brook, M., Saunders, A.D. 1979. K-Ar chronology of Byers Peninsula, Livingston Island, South Shetland Islands. *British Antarctic Survey Bulletin* 49: 277-282.
- Pertierra, L.R., Lara, F., Tejedó, P., Quesada, A., Benayas, J. 2013a. Rapid denudation processes in cryptogamic communities from Maritime Antarctica subjected to human trampling. *Antarctic Science* 25: 318-328.
- Pertierra, L.R., Hughes, K.A., Benayas, J., Justel, A., and Quesada, A. 2013b. Environmental management of a scientific field camp in Maritime Antarctica: reconciling research impacts with conservation goals in remote ice-free areas. *Antarctic Science* 25: 307-317.

- Pla-Rabes, S., Toro, M., Van De Vijver, B., Rochera, C., Villaescusa, J. A., Camacho, A., and Quesada, A. 2013. Stability and endemism of benthic diatom assemblages from different substrates in a maritime stream on Byers Peninsula, Livingston Island, Antarctica: the role of climate variability. *Antarctic Science* **25**: 254-269.
- Petz, W., Valbonesi, A., Schiftner, U., Quesada, A., Ellis-Evans, C.J. 2007. Ciliate biogeography in Antarctic and Arctic freshwater ecosystems: endemism or global distribution of species? *FEMS Microbiology Ecology* **59**: 396-408.
- Quesada, A., Fernández Valiente, E., Hawes, I., Howard-Williams, C. 2008. Benthic primary production in polar lakes and rivers. In: Vincent, W., Leybourn-Parry J. (eds). *Polar Lakes and Rivers – Arctic and Antarctic Aquatic Ecosystems*. Springer. pp 179-196.
- Quesada, A., Camacho, A. Rochera, C., Velazquez, D. 2009. Byers Peninsula: a reference site for coastal, terrestrial and limnetic ecosystems studies in maritime Antarctica. *Polar Science* **3**: 181-187.
- Quesada, A., Camacho, A., Lyons, W.B. 2013. Multidisciplinary research on Byers Peninsula, Livingston Island: a future benchmark for change in Maritime Antarctica. *Antarctic Science* **25**: 123-127.
- Richard, K.J., Convey, P., Block, W. 1994. The terrestrial arthropod fauna of the Byers Peninsula, Livingston Island, South Shetland Islands. *Polar Biology* **14**: 371-79.
- Rico, E., Quesada, A. 2013. Distribution and ecology of chironomids (Diptera, Chironomidae) on Byers Peninsula, Maritime Antarctica. *Antarctic Science* **25**: 288-291.
- Rochera, C., Justel, A., Fernandez-Valiente, E., Bañón, M., Rico, E., Toro, M., Camacho, A., Quesada, A. 2010. Interannual meteorological variability and its effects on a lake from maritime Antarctica. *Polar Biology* **33**: 1615-1628.
- Rochera, C., Villaescusa, J. A., Velázquez, D., Fernández-Valiente, E., Quesada, A., Camacho, A. 2013a. Vertical structure of bi-layered microbial mats from Byers Peninsula, Maritime Antarctica. *Antarctic Science* **25**: 270-276.
- Rochera, C., Toro, M., Rico, E., Fernández-Valiente, E., Villaescusa, J. A., Picazo, A., Quesada, A., Camacho, A. 2013b. Structure of planktonic microbial communities along a trophic gradient in lakes of Byers Peninsula, South Shetland Islands. *Antarctic Science* **25**: 277-287.
- Rodríguez, P., Rico, E. 2008. A new freshwater oligochaete species (Clitellata: Enchytraeidae) from Livingston Island, Antarctica. *Polar Biology* **31**: 1267-1279.
- SCAR (Scientific Committee on Antarctic Research). 2009. Environmental code of conduct for terrestrial scientific field research in Antarctica. ATCM XXXII IP4.

- SCAR (Scientific Committee on Antarctic Research). 2011. SCAR code of conduct for the use of animals for scientific purposes in Antarctica. ATCM XXXIV IP53.
- SGE, WAM and BAS. 1993. *Byers Peninsula, Livingston Island*. Topographic map, Scale 1:25 000. Cartografía Antártica. Madrid, Servicio Geografía del Ejército.
- Serrano, E., Martínez De Pisón, E., Lopez-Martínez, J. 1996. Periglacial and nival landforms and deposits. In: López-Martínez, J., Thomson, M. R. A., Thomson, J.W. (eds.) *Geomorphological map of Byers Peninsula, Livingston Island*. BAS GEOMAP Series Sheet 5-A, 28-34. British Antarctic Survey, Cambridge.
- Smellie J.L., Davies, R.E.S., Thomson, M.R.A. 1980. Geology of a Mesozoic intra-arc sequence on Byers Peninsula, Livingston Island, South Shetland Islands. *British Antarctic Survey Bulletin* **50**: 55-76.
- Smith, R.I.L., Simpson, H.W. 1987. Early Nineteenth Century sealers' refuges on Livingston Island, South Shetland Islands. *British Antarctic Survey Bulletin* **74**: 49-72.
- Starý, J., Block, W. 1998. Distribution and biogeography of oribatid mites (Acari: Oribatida) in Antarctica, the sub-Antarctic and nearby land areas. *Journal of Natural History* **32**: 861-94.
- Sugden, D.E., John, B.S. 1973. The ages of glacier fluctuations in the South Shetland Islands, Antarctica. In: van Zinderen Bakker, E.M. (ed.) *Paleoecology of Africa and of the surrounding islands and Antarctica*. Balkema, Cape Town, pp. 141-159.
- Tejedo, P., Justel, A., Benayas, J., Rico, E., Convey, P., Quesada, A. 2009. Soil trampling in an Antarctic Specially Protected Area: tools to assess levels of human impact. *Antarctic Science* **21**: 229-236.
- Tejedo, P., Pertierra, L.R., Benayas, J., Convey, P., Justel, A., Quesada, A. 2012. Trampling on maritime Antarctica: can soil ecosystems be effectively protected through existing codes of conduct? *Polar Research* 31: Art. No. UNSP 100888
- Thom, G. 1978. Disruption of bedrock by the growth and collapse of ice lenses. *Journal of Glaciology* **20**: 571-75.
- Thomson, M.R.A., López-Martínez, J. 1996. Introduction. In: López-Martínez, J., Thomson, M. R. A., Thomson, J.W. (eds.) *Geomorphological map of Byers Peninsula, Livingston Island*. BAS GEOMAP Series Sheet 5-A, 1-4. British Antarctic Survey, Cambridge.
- Toro, M., Camacho, A., Rochera, C., Rico, E., Bañón, M., Fernández, E., Marco, E., Avendaño, C., Ariosa, Y., Quesada, A. 2007. Limnology of freshwater ecosystems of Byers Peninsula (Livingston Island, South Shetland Islands, Antarctica). *Polar Biology* **30**: 635-649.

- Toro, M., Granados, I., Pla, S., Giralt, S., Antoniades, D., Galán, L., Cortizas, A. M., Lim, H. S., Appleby, P. G. 2013. Chronostratigraphy of the sedimentary record of Limnopolar Lake, Byers Peninsula, Livingston Island, Antarctica. *Antarctic Science* **25**: 198-212.
- Torres, D., Cattán, P., Yanez, J. 1981. Post-breeding preferences of the Southern Elephant seal *Mirounga leonina* in Livingston Island (South Shetlands). *Publ. INACH Serie. Científica* **27**: 13-18.
- Torres, D., Jorquera, D. 1994. Marine debris analysis collected at cape Shirreff, Livingston Island, South Shetland, Antarctica. *Ser. Cient. INACH* **44**: 81-86.
- Usher, M.B., Edwards, M. 1986. The selection of conservation areas in Antarctica: an example using the arthropod fauna of Antarctic islands. *Environmental Conservation* **13**: 115-22.
- Van der Vijver, J., Agius, T., Gibson, J., Quesada, A. 2009. An unusual spine-bearing Pinnularia species from the Antarctic Livingston Island. *Diatom Research* **24**: 431-441.
- Velazquez, D., Lezcano, M.A., Frias, A., Quesada, A. 2013. Ecological relationships and stoichiometry within a Maritime Antarctic watershed. *Antarctic Science* **25**: 191-197.
- Vera, M. L., Fernández-Teruel, T., Quesada, A. 2013. Distribution and reproductive capacity of *Deschampsia antarctica* and *Colobanthus quitensis* on Byers Peninsula, Livingston Island, South Shetland Islands, Antarctica. *Antarctic Science* **25**: 292-302.
- Villaescusa, J.A., Jorgensen, S.E., Rochera, C., Velazquez, D., Quesada, A., Camacho, A. 2013. Carbon dynamics modelization and biological community sensitivity to temperature in an oligotrophic freshwater Antarctic lake. *Ecological Modelling* **319**: 21-30.
- Villaescusa, J.A., Casamayor, E.O., Rochera, C., Velazquez, D., Chicote, A., Quesada, A., Camacho, A. 2010. A close link between bacterial community composition and environmental heterogeneity in maritime Antarctic lakes. *International Microbiology* **13**: 67-77.
- Villaescusa, J. A., Casamayor, E. O., Rochera, C., Quesada, A., Michaud L., Camacho, A. 2013. Heterogeneous vertical structure of the bacterioplankton community in a non-stratified Antarctic lake. *Antarctic Science* **25**: 229-238.
- White, M.G. Preliminary report on field studies in the South Shetland Islands 1965/66. Unpublished field report in BAS Archives AD6/2H1966/N6.
- Woehler, E.J. (Ed.) 1993. *The distribution and abundance of Antarctic and sub-Antarctic penguins*. SCAR, Cambridge.
- Zidarova, E., Van de Vijver, B., Quesada, A., de Haan, M. 2010. Revision of the genus *Hantzschia* (Bacillariophyceae) on Livingston Island (South Shetland Islands, Southern Atlantic Ocean). *Plant Ecology and Evolution* **143**: 318-333

Annex 1

Supporting information

Byers Peninsula has supported scientific investigations for many years and many of the resulting publications up until 2013 are listed in Banayas et al. (2013); however, but numerous new articles have been published since then.

- Climate

No extended meteorological records are available for Byers Peninsula before 2001, but the climate is expected to be similar to that at Base Juan Carlos I, Hurd Peninsula (recorded since 1988). Conditions there indicate a mean annual temperature of below $-2.8\text{ }^{\circ}\text{C}$, with temperatures less than $0\text{ }^{\circ}\text{C}$ for at least several months each winter and a relatively high precipitation rate estimated at about 800 mm yr^{-1} , much of which falls as rain in summer (Ellis-Evans 1996; Bañón et al. 2013). The peninsula is snow-covered for much of the year, but is usually mostly snow-free by the end of the summer. The peninsula is exposed to weather from the Drake Passage in the north and northwest, the directions from which winds prevail, and Bransfield Strait to the south. The climate is polar maritime, with a permanently high relative humidity (about 90%), cloud covered skies for most of the time, frequent fogs and regular precipitation events. Mean temperature in summer is $1.1\text{ }^{\circ}\text{C}$, but occasionally can be higher than $5\text{ }^{\circ}\text{C}$. Exceptionally summer temperature has reached $9\text{ }^{\circ}\text{C}$. Minimum average temperature in summer is close to $0\text{ }^{\circ}\text{C}$. In winter, temperatures can be lower than $-26\text{ }^{\circ}\text{C}$, although the average value is $-6\text{ }^{\circ}\text{C}$ and maximum temperatures in winter can be close to $0\text{ }^{\circ}\text{C}$. Mean radiation in summer is $14,000\text{ KJ m}^{-2}$, reaching $30,000\text{ KJ m}^{-2}$ on sunny days close to the solstice. Winds are high and average speed is 24 km h^{-1} , with frequent storms with winds over 140 Km h^{-1} . The predominant winds are from SW and NE.

- Geology

The bedrock of Byers Peninsula is composed of Upper Jurassic to Lower Cretaceous marine sedimentary, volcanic and volcanoclastic rocks, intruded by igneous bodies (see Smellie *et al* 1980; Crame *et al* 1993, Hathway and Lomas 1998). The rocks represent part of a Mesozoic-Cenozoic magmatic arc complex which is exposed throughout the whole of the Antarctic Peninsula region, although most extensively on the Byers Peninsula (Hathway and Lomas 1998). The elevated interior region of the eastern half of the peninsula – surrounded to the north and south by Holocene beach deposits – is dominated by Lower Cretaceous non-marine tuffs, volcanic breccias, conglomerates, sandstones and minor mudstones, with intrusions in several places by volcanic plugs and sills. The western half of the peninsula, and extending NW half-way along Ray Promontory, is predominantly Upper Jurassic-Lower Cretaceous marine mudstones, with sandstones and conglomerates, with frequent intrusions of volcanic sills, plugs and other igneous bodies. The NW half of Ray Promontory comprises mainly volcanic breccias of the same age. Mudstones, sandstones, conglomerates and pyroclastic rocks are the most common lithologies found on the peninsula. Expanses of Holocene beach gravels and alluvium are found

in coastal areas, particularly on South Beaches and the eastern half of Robbery Beaches, with less-extensive deposits on President Beaches.

The Area is of high geological value because “the sedimentary and igneous rocks exposed at Byers Peninsula constitute the most complete record of the Jurassic-Early Cretaceous period in the northern part of the Pacific flank of the magmatic arc complex, and they have proved a key succession for the study of marine molluscan faunas (e.g. Crame 1984, 1995, Crame and Kelly 1995) and non-marine floras (e.g. Hernandez and Azcárate 1971, Philip *et al* 1995)” (Hathway and Lomas 1998).

- Geomorphology and Soils

Much of the terrain consists of lithosols, essentially a layer of shattered rock, with permafrost widespread below an active layer of 30-70 cm depth (Thom 1978, Ellis-Evans 1996, Serrano *et al* 1996). Stone fields (consisting of silty fines with dispersed boulders and surficial clasts), gelifluction lobes, polygonal ground (both in flooded and dry areas), stone stripes and circles and other periglacial landforms dominate the surface morphology of the upper platforms where bedrock outcrop is absent (Serrano *et al* 1996). Debris and mud-flows are observed in several localities. Beneath some of the moss and grass communities there is a 10-20 cm deep layer of organic matter although, because vegetation is sparse over most of Byers Peninsula, there are no deep accumulations of peat (Bonner and Smith 1985; Moura *et al.*, 2012; Otero *et al.*, 2013). Ornithogenic soils are present especially in the Devils Point vicinity and on a number of knolls along President Beaches (Ellis-Evans 1996).

Parts of the interior of the peninsula have been shaped by coastal processes with a series of raised beaches ranging from 3 to 54 m in altitude, some of which are over 1 km wide. A radiocarbon date for the highest beach deposits suggests that Byers Peninsula was largely free of permanent ice by 9700 yr B.P., while the lowest beach deposits are dated at 300 yr B.P. (John and Sugden 1971, Sugden and John 1973). Lake sediment analyses, however, are contradictory; some suggest a recent general deglaciation of central Byers Peninsula of around 4000-5000 yr B.P. (Björck *et al* 1991a, b), but others provide a deglaciation age about 8000-9000 yr B.P. (Toro *et al*, 2013). In several places sub-fossil whalebones are embedded in the raised beaches, occasionally as almost entire skeletons. Radiocarbon dates of skeletal material from about 10 m a.s.l. on South Beaches suggest an age of between 2000 and 2400 yr B.P. (Hansom 1979). Pre-Holocene surfaces of Byers Peninsula exhibit clear evidence of a glacial landscape, despite the gentle landforms. Today only three small residual glaciers (comprising less than 0.5 km²) remain on Ray Promontory. The pre-existing glacially modified landforms, have been subsequently overprinted by fluvial and periglacial processes (Martinez de Pison *et al* 1996).

- Streams and Lakes

Byers Peninsula is perhaps the most significant limnological site in the South Shetland Islands/Antarctic Peninsula region, with over 60 lakes, numerous

freshwater pools (differentiated from lakes in that they freeze to the bottom in winter) and a dense and varied stream network. The gentle terrain favours water retention and waterlogged soils are common in the summer. The water capacity of the thin soils is limited, however, and many of the channels are frequently dry, with flow often intermittent except during periods of substantial snow melt, rain or where they drain glaciers (Lopez-Martinez *et al* 1996). Most of the streams drain seasonal snowfields and are often no more than 5-10 cm in depth (Ellis-Evans 1996) although snow accumulation in some narrow gorges can reach over 2 m height, and result in ice dams blocking the lake outlet. The larger streams are up to 4.5 km in length, up to 20 m in width and 30-50 cm in depth in the lower reaches during periods of flow. Streams that drain to the west often have sizeable gorges (Lopez-Martinez *et al* 1996) and gullies up to 30 m in depth have been cut into the uppermost, and largest, of the raised marine platforms (Ellis-Evans 1996). Above the Holocene raised beaches the valleys are gentle, with widths of up to several hundred metres.

Lakes are especially abundant on the higher platforms (i.e. at the heads of basins) and on the Holocene raised beaches near the coast. Midge Lake is the largest at 587 × 112 m, and deepest with a maximum depth of 9.0 m. The inland lakes are all nutrient-poor and highly transparent, with extensive sediments in deeper water overlain by a dense aquatic moss carpet [*Drepanocladus longifolius* (= *D. aduncus*)]. In some lakes, such as Chester Cone Lake about 500 m to the south of Midge Lake, or Linnopolar lake, stands of aquatic moss are found growing at one to several metres in depth and cover most of the lake bottom, which is the habitat for *Parochlus* larvae (Bonner and Smith 1985). Large masses of this moss are sometimes washed up along parts of the shoreline. The lakes are generally frozen to a depth of 1.0 - 1.5 m for 9 - 11 months of the year and overlain by snow (Rochera *et al.*, 2010), although surfaces of some of the higher lakes remain frozen year-round (Ellis-Evans 1996, Lopez-Martinez *et al* 1996). On the upper levels of the central plateau many small, shallow, slow-flowing streams flow between lakes and drain onto large flat areas of saturated lithosol covered with thick cyanobacterial mats of *Phormidium* sp. and *Leptolyngbya* spp. These mats are more extensive than in any other maritime Antarctic site thus far described and reflect the unique geomorphology and relatively high annual precipitation of the Area. With spring melt there is considerable flush through most lakes, but outflow from many lakes may cease late in the season as seasonal snowmelt decreases (Rochera *et al.*, 2010). Most lakes contain some crustaceans such as the copepods *Boeckella poppei* and the fairy shrimp *Branchinecta gainii*. Some of the streams also contain substantial growths of cyanobacterial and green filamentous algae, along with diatoms and copepods (Kopalova and van de Vijver 2013). A number of relatively saline lakes of lagoonal origin occur close to the shore, particularly on President Beaches. Where these are used as southern elephant seal (*Mirounga leonina*) wallows these lakes have been highly organically enriched. Those coastal shallow lakes and pools located behind the first raised beach often have abundant algal mats and crustaceans, including the copepods *B. poppei* and *Parabroteas sorsii*, and occasionally the fairy shrimp *Br. gainii*. Some of these water bodies have high biological diversity, with newly described species of diatoms (van der Vijver *et al.*, 2009), oligochaete (Rodriguez and Rico, 2009) and ciliate protozoa (Petz *et al* 2008).

- Vegetation

Although much of Byers Peninsula lacks abundant vegetation, especially inland (see Lindsay 1971), the use of satellite technology shows the area does contain 8.1 km² of green vegetation (e.g. vascular plants, algae and some moss species), which represents over 50% of the green vegetation protected within all the terrestrial ASPAs (Hughes et al., 2015) (see http://www.add.scar.org/aspa_vegetation_pilot.jsp). The often sparse communities contain a diverse flora, with at least 56 lichen species, 29 mosses, 5 hepatics and 2 phanerogams having been identified as present within the Area (Vera et al., 2013). Numerous unidentified lichens and mosses have also been collected. This suggests the Area contains one of the most diverse representations of terrestrial flora known in the maritime Antarctic. A number of the species are rare in this part of the maritime Antarctic. For example, of the bryophytes, *Anthelia juratzkana*, *Brachythecium austroglareosum*, *Chorisodontium aciphyllum*, *Ditrichum hyalinum*, *Herzogobryum teres*, *Hypnum revolutum*, *Notoligotrichum trichodon*, *Pachyglossa dissitifolia*, *Platydictya jungermannioides*, *Sanionia* cf. *plicata*, *Schistidium occultum*, *Syntrichia filaris* and *Syntrichia saxicola* are considered rare. For *A. juratzkana*, *D. hyalinum*, *N. trichodon* and *S. plicata*, their furthest-south record is on Byers Peninsula. Of the lichen flora, *Himantormia lugubris*, *Ochrolechia parella*, *Peltigera didactyla* and *Pleopsidium chlorophanum* are considered rare.

Vegetation development is much greater on the south coast than on the north. Commonly found on the higher, drier raised beaches in the south is an open community dominated by abundant *Polytrichastrum alpinum* (= *Polytrichum alpinum*), *Polytrichum piliferum* (= *Polytrichum antarcticum*), *P. juniperinum*, *Ceratodon purpureus*, and the moss *Pohlia nutans* and several crustose lichens are frequent. Some large stands of mosses occur near President and South Beaches, where extensive snowdrifts often accumulate at the base of slopes rising behind the raised beaches, providing an ample source of melt water in the summer. These moss stands are dominated mainly by *Sanionia uncinata* (= *Drepanocladus uncinatus*), which locally forms continuous carpets of several hectares. The vegetation composition is more diverse than on the higher, drier areas. Inland, wet valley floors have stands of *Brachythecium austro-salebrosum*, *Campylium polygamum*, *Sanionia uncinata*, *Warnstorfia laculosa* (= *Calliergidium austro-stramineum*), and *W. sarmentosa* (= *Calliergon sarmentosum*). In contrast, moss carpets are almost non-existent within 250 m of the northern coast, replaced by scant growth of *Sanionia* in hollows between raised beaches of up to 12 m in altitude. Lichens, principally of the genera *Acarospora*, *Buellia*, *Caloplaca*, *Verrucaria* and *Xanthoria*, are present on the lower (2-5 m) raised beach crests, with *Sphaerophorus*, *Stereocaulon* and *Usnea* becoming the more dominant lichens with increasing altitude (Lindsay 1971).

On better drained ash slopes *Bryum* spp., *Dicranoweisia* spp., *Ditrichum* spp., *Pohlia* spp., *Schistidium* spp., and *Tortula* spp. are common as isolated cushions and turves with various liverworts, lichens (notably the pink *Placopsis contortuplicata* and black foliose *Leptogium puberulum*), and the cyanobacterium *Nostoc commune*. *P. contortuplicata* occurs in inland and upland habitats lacking in nitrogen, and is

typical of substrata with some degree of disturbance such as solifluction; it is often the only plant to colonise the small rock fragments of stone stripes and frost-heave polygons (Lindsay 1971). It is usually found growing alone, though rarely with species of *Andreaea* and *Usnea*. *N. commune* covers extensive saturated areas on level or gently sloping, gravelly boulder clay from altitudes of between 60-150 m, forming discrete rosettes of about 5 cm in diameter 10-20 cm apart (Lindsay 1971). Scattered, almost spherical, cushions of *Andreaea*, *Dicranoweisia*, and *Ditrichum* are found on the driest soils. In wet, bird- and seal-influenced areas the green foliose alga *Prasiola crispa* is sometimes abundant.

Rock surfaces on Byers Peninsula are mostly friable, but locally colonised by lichens, especially near the coast. Volcanic plugs are composed of harder, more stable rock and are densely covered by lichens and occasional mosses. *Usnea* Plug is remarkable for its luxuriant growth of *Himantormia lugubris* and *Usnea aurantiaco-atra* (= *U. fasciata*). More generally, *H. lugubris* and *U. aurantiaco-atra* are the dominant lichen species on inland exposed montane surfaces, growing with the moss *Andreaea gainii* over much of the exposed rock with up to 80% cover of the substratum (Lindsay 1971). In sheltered pockets harbouring small accumulations of mineral soil, the liverworts *Barbilophozia hatcheri* and *Cephaloziella varians* (= *C. exiliflora*) are often found, but more frequently intermixed with cushions of *Bryum*, *Ceratodon*, *Dicranoweisia*, *Pohlia*, *Sanionia*, *Schistidium*, and *Tortula*. *Sanionia* and *Warnstorfia* form small stands, possibly correlated with the absence of large snow patches and associated melt streams. *Polytrichastrum alpinum* forms small inconspicuous cushions in hollows, but it may merge with *Andreaea gainii* cushions in favourable situations (Lindsay 1971).

Crustose lichens are mainly species of *Buellia*, *Lecanora*, *Lecedella*, *Lecidea*, *Placopsis* and *Rhizocarpon* growing on rock, with species of *Cladonia* and *Stereocaulon* growing on mosses, particularly *Andreaea* (Lindsay 1971). On the south coast moss carpets are commonly colonised by epiphytic lichens, such as *Leptogium puberulum*, *Peltigera rufescens*, *Psoroma* spp., together with *Coclocaulon aculeata* and *C. epiphorella*. On sea cliffs *Caloplaca* and *Verrucaria* spp. dominate on lower surfaces exposed to salt spray up to about 5 m, with nitrophilous species, such as *Caloplaca regalis*, *Haematomma erythromma*, and *Xanthoria elegans* often dominant at higher altitudes where seabirds are frequently nesting. Elsewhere on dry cliff surfaces a *Ramalina terebrata* - crustose lichen community is common. A variety of ornithocoprophilous lichens, such as *Catillaria corymbosa*, *Lecania brialmontii*, and species of *Buellia*, *Haematomma*, *Lecanora*, and *Physcia* occur on rocks near concentrations of breeding birds, along with the foliose lichens *Mastodia tessellata*, *Xanthoria elegans* and *X. candelaria* which are usually dominant on dry boulders.

Antarctic hairgrass (*Deschampsia antarctica*) is common in several localities, mainly on the south coast, and occasionally forms closed swards (e.g. at Sealer Hill); Antarctic pearlwort (*Colobanthus quitensis*) is sometimes associated. Both plants are quite abundant in southern gullies with a steep north-facing slope, forming large, occasionally pure stands with thick carpets of *Brachythecium* and *Sanionia*, although they are rarely found above 50 m in altitude (Lindsay 1971). An open community of

predominantly *Deschampsia* and *Polytrichum piliferum* extends for several kilometres on the sandy, dry, flat raised beaches on South Beaches. A unusual growth-form of the grass, forming isolated mounds 25 cm high and up to 2 m across, occurs on the beach near Sealer Hill. *Deschampsia* has been reported at only one locality on the north coast (Lair Point), where it forms small stunted tufts (Lindsay 1971).

- Invertebrates

The invertebrate fauna on Byers Peninsula thus far described comprises (Usher and Edwards 1986, Richard *et al* 1994, Block and Stary 1996, Convey *et al* 1996, Rodriguez and Rico, 2008): six Collembola (*Cryptopygus antarcticus*, *Cryptopygus badasa*, *Friesea grisea*, *Friesea woyciechowskii*, *Isotoma (Folsomotoma) octooculata* (= *Parisotoma octooculata*) and *Tullbergia mixta*; one mesostigmatid mite (*Gamasellus racovitzai*), five cryptostigmatid mites (*Alaskozetes antarcticus*, *Edwardzetes dentifer*, *Globoppia loxolineata* (= *Oppia loxolineata*), *Halozetes belgicae* and *Magellozetes antarcticus*); ten prostigmatid mites (*Bakerdania antarcticus*, *Ereynetes macquariensis*, *Eupodes minutus*, *Eupodes parvus grahamensis*, *Nanorchestes berryi*, *Nanorchestes nivalis*, *Pretriophydeus tilbrooki*, *Rhagidia gerlachei*, *Rhagidia leechi*, and *Stereotydeus villosus*); two Dipterans (*Belgica antarctica* and *Parochlus steinenii*), and two oligochaetes (*Lumbricillus healyae* and *Lumbricillus sp.*), one copepod (*Boeckella poppei*), one crustacean (*Branchinecta gainii*) and one cladoceran (*Macrothrix ciliate*).

Larvae of the wingless midge *Belgica antarctica* occur in limited numbers in moist moss, especially carpets of *Sanionia*, although it is of very restricted distribution on Byers Peninsula (found especially near Cerro Negro) and may be near its northern geographical limit. The winged midge *Parochlus steinenii* and its larvae inhabit the margins of inland lakes and pools, notably Midge Lake and another near Usnea Plug, and are also found amongst the stones of many stream beds (Bonner and Smith 1985, Richard *et al* 1994, Ellis-Evans pers comm 1999, Rico *et al* 2013). During warm calm weather, swarms of adults may be seen above lake margins.

The diversity of the arthropod community described at Byers Peninsula is greater than at any other documented Antarctic site (Convey *et al* 1996). Various studies (Usher and Edwards 1986, Richard *et al* 1994, Convey *et al* 1996) have demonstrated that the arthropod population composition on Byers Peninsula varies significantly with habitat over a small area. *Tullbergia mixta* has been observed in relatively large numbers; it appears to be limited in Antarctic distribution to the South Shetland Islands (Usher and Edwards 1986). Locally, the greatest diversity is likely to be observed in communities dominated by moss cushions such as *Andreaea* spp. (Usher and Edwards 1986). Further sampling is required to establish populations and diversities with greater reliability. While further sampling at other sites may yet reveal the communities described at Byers Peninsula to be typical of similar habitats in the region, available data on the microfauna confirm the biological importance of the Area.

- Microorganisms

An analysis of soil samples collected from Byers Peninsula yielded several nematophagous fungi: in soil colonised by *Deschampsia* were found *Acrostalagmus goniodes*, *A. obovatus*, *Cephalosporium balanoides* and *Dactylaria gracilis*, while in *Colobanthus*-dominated soil was found *Cephalosporium balanoides* and *Dactylella gephyropaga* (Gray and Smith 1984). The basidiomycete *Omphalina antarctica* is often abundant on moist stands of the moss *Sanionia uncinata* (Bonner and Smith 1985). Thirty seven nematode taxa have been recorded, with samples showing great variation in richness and abundance making Byers Peninsula a nematode biodiversity hotspot (Nielsen et al., 2011).

Some of the water bodies have high microbial biodiversity (Velazquez et al., 2010; Villaescusa et al., 2010) including the largest viral genetic diversity found in Antarctic lakes (López-Bueno et al 2009)

- Breeding Birds

The avifauna of Byers Peninsula is diverse, although breeding colonies are generally not large. Two species of penguin, the chinstrap (*Pygoscelis antarctica*) and the gentoo (*P. papua*), breed in the Area.

Adélie penguins (*P. adeliae*) have not been observed to breed on Byers Peninsula or its offshore islets. In the South Shetlands Islands, Adélie penguins only breeds on King George Island where the populations are declining (Carlini et al. 2009).

The principal chinstrap penguin colony is at Devils Point, where a rough estimate of about 3000 pairs was made in 1987; a more accurate count made in 1965 indicated about 5300 pairs in four discrete colonies, of which almost 95% were nesting on Demon Island, 100 m to the south of Devils Point (Croxall and Kirkwood 1979; Woehler 1993). Two colonies of about 25 chinstrap penguin pairs surrounded by a colony of gentoo penguins can be found on the President Beaches close to Devils Point (Barbosa et al., 2013). Small chinstrap penguin colonies have been reported on the northern coast, e.g. on Robbery Beaches (50 pairs in 1958; Woehler 1993), but no breeding pairs were reported there in a 1987 survey. In other locations, Lair Point contained 156 pairs in 1966, declining to 25 pairs in 1987 (Woehler 1993). In a recent visit to the area (January 2009) 20 pairs were counted (Barbosa pers.com).

Gentoo penguins breed at several colonies on Devils Point, with approximately 750 pairs recorded in 1965 (Croxall and Kirkwood 1979, Woehler 1993). Currently three colonies of about 3000 pairs in total can be found (Barbosa pers.com). On the northern coast, a rookery of three colonies with 900 pairs in total is located in Robbery Beaches (Woehler 1993). In a visit to Lair Point in January 2009, about 1200 pairs were counted. Woehler (1993) gives no data on gentoo penguins at this location.

Recent estimations of population size for some species of flying birds were obtained from a survey conducted in December 2008 and January 2009 (Gil-Delgado et al. 2010). The Antarctic tern (*Sterna vittata*) population was estimated at 1873 breeding pairs. Two hundred and thirty eight pairs of southern giant petrels (*Macronectes giganteus*) and 15 pairs of brown skua (*Catharacta lonnbergi*) nest locally. A detailed survey of other breeding birds was conducted in 1965 (White 1965). The most populous breeding species recorded then, with approximately 1760 pairs, was the Antarctic tern (*Sterna vittata*), followed by 1315 pairs of Wilson's storm petrels (*Oceanites oceanicus*), approximately 570 pairs of cape petrels (*Daption capense*), 449 pairs of kelp gulls (*Larus dominicanus*), 216 pairs of southern giant petrels, 95 pairs of black-bellied storm petrels (*Fregetta tropica*), 47 pairs of blue-eyed cormorants (*Phalacrocorax atriceps*) (including those on nearshore islets), 39 pairs of brown skuas, and 3 pairs of sheathbills (*Chionis alba*). In addition, prions (*Pachytila* sp.) and snow petrels (*Pagodroma nivea*) have been seen on the peninsula but their breeding presence has not been confirmed. The census of burrowing and scree-nesting birds is considered an underestimate (White pers. comm. 1999). The majority of the birds nest in close proximity to the coast, principally in the west and south.

Recently some vagrant waders, probably white-rumped sandpipers (*Calidris fuscicollis*) have been seen frequently foraging in some streams in the southern beaches (Quesada pers. comm. 2009).

- Breeding Mammals

Large groups of southern elephant seals (*Mirounga leonina*) breed on the Byers Peninsula coast, with a total of over 2500 individuals reported on South Beaches (Torres *et al.* 1981), which is one of the largest populations of this species recorded in the South Shetland Islands. A estimation made in 2008-2009 showed a population ranging from 4700 to 6300 individuals (Gil-Delgado et al. 2013). Large numbers haul out in wallows and along beaches in summer. Weddell (*Leptonychotes weddellii*), crabeater (*Lobodon carcinophagous*) and leopard (*Hydrurga leptonyx*) seals may be seen around the shorelines. Antarctic fur seals (*Arctocephalus gazella*) were once very abundant on Byers Peninsula (see below), but have not substantially recolonised the Area in high numbers in spite of the recent rapid population expansion in other parts of the maritime Antarctic.

- Historical Features

Following discovery of the South Shetland Islands in 1819, intensive sealing at Byers Peninsula between 1820 and 1824 exterminated almost all local Antarctic fur seals and southern elephant seals (Smith and Simpson 1987). During this period there was a summer population of up to 200 American and British sealers living ashore in dry-stone refuges and caves around Byers Peninsula (Smith and Simpson 1987). Evidence of their occupation remains in their many refuges, some of which still contain artefacts (clothing, implements, structural materials, etc.). Several sealing vessels were wrecked near Byers Peninsula and timbers from these ships may be

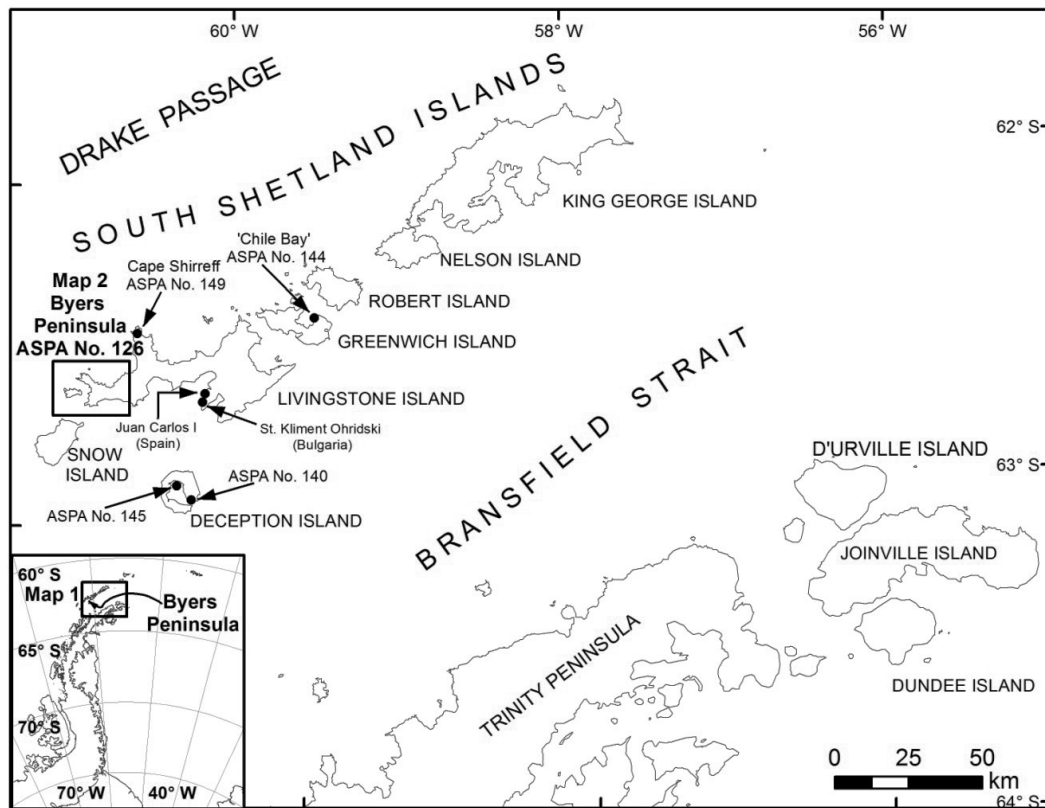
found along the shores. Byers Peninsula has the greatest concentration of early 19th Century sealers' refuges and associated relics in the Antarctic and these are vulnerable to disturbance and/or removal.

Elephant seal numbers, and to some extent fur seal numbers, recovered after 1860, but were again decimated by a second sealing cycle extending to the first decade of the twentieth century.

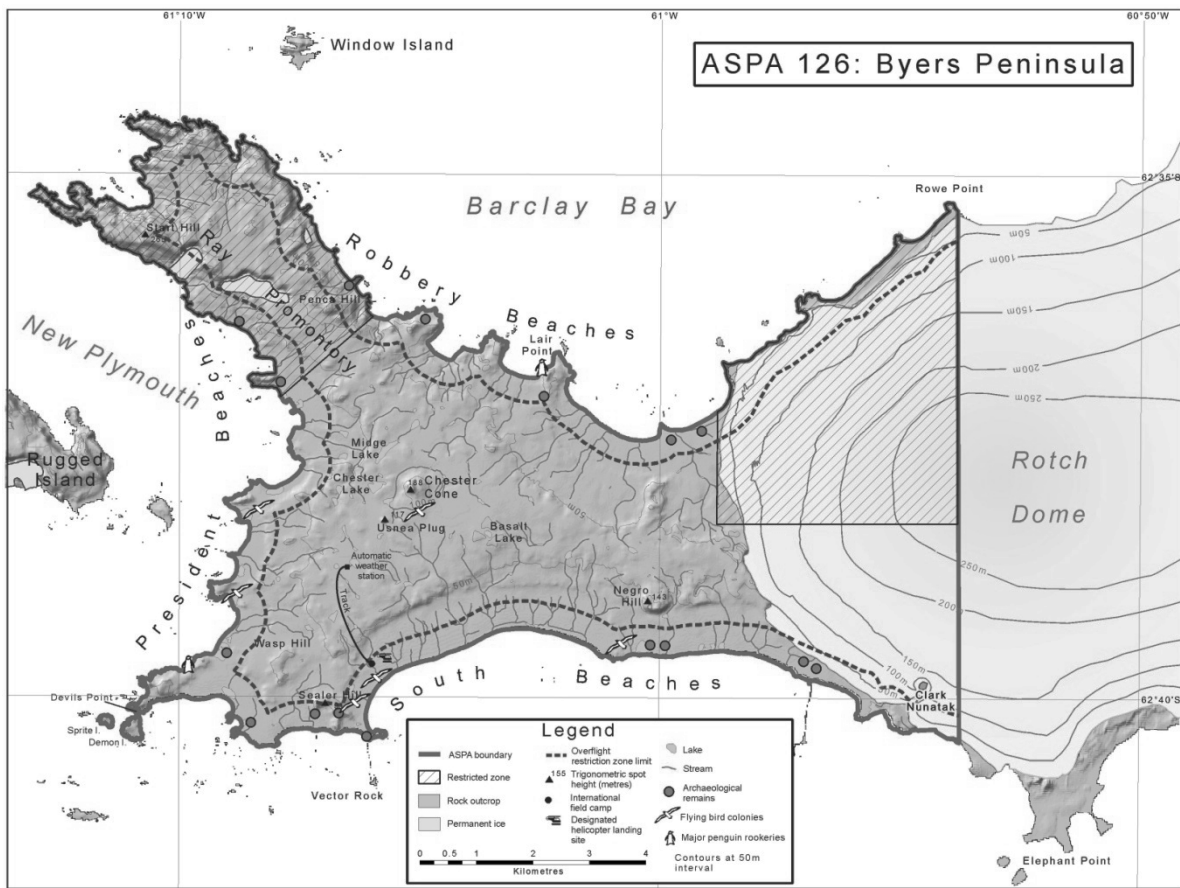
- Human Activities/Impacts

The modern era of human activity at Byers Peninsula has been largely confined to science. The impacts of these activities have not been fully described, but are believed to be minor and limited to items such as campsites, trampling (Tejedo et al., 2012; Pertierra et al., 2013a), markers of various kinds, sea-borne litter washed onto beaches (e.g. from fishing vessels) and from human wastes and scientific sampling. More recently the impacts of the field activities originating from the International Field Camp (62°39'49.7" S, 61°05'59.8" W) between 2001-2010 were quantified (Pertierra et al, 2013b). Several wooden stake markers and a plastic fishing float were observed in the southwest of the Area in a brief visit made in February 2001 (Harris 2001). In summer 2009-2010, a beach litter survey was undertaken (L. R. Pertierra pers. comm. 2011). The highest proportion of litter on beaches (averaged over beach length) was found in Robbery Beach (64%) followed by President Beach (28%) and beaches to the southwest of the Area (8%). This is likely to be related to their exposure to the Drake Passage (Torres and Jorquera, 1994). The majority of the litter found on the three beaches was wood (78% by number of items) and plastic (19%) whereas metal, glass and cloth were found more rarely (less than 1%). Several pieces of timber were found, some of them quite large (several meters in length). The plastic items were highly diverse, with bottles, ropes and tape the most numerous items. Floats and glass bottles were also found on the beaches.

Map 1. Byers Peninsula, ASPA No. 126, Livingston Island, South Shetland Islands, location map. Insert: location of Byers Peninsula on the Antarctic Peninsula.



Map 2. ASPA 126: Byers Peninsula topographic map.



Measure 5 (2016)

Antarctic Specially Protected Area No 127 (Haswell Island): Revised Management Plan

The Representatives,

Recalling Articles 3, 5 and 6 of Annex V to the Protocol on Environmental Protection to the Antarctic Treaty providing for the designation of Antarctic Specially Protected Areas (“ASPAs”) and approval of Management Plans for those Areas;

Recalling

- Recommendation VIII-4 (1975), which designated Haswell Island as Site of Special Scientific Interest (“SSSI”) No 7 and annexed a Management Plan for the Site;
- Recommendations X-6 (1979), XII-5 (1983), XIII-7 (1985), XVI-7 (1987) and Measure 3 (2001), which extended the expiry date of SSSI 7;
- Decision 1 (2002), which renamed and renumbered SSSI 7 as ASPA 127;
- Measure 4 (2005), which extended the expiry date of the Management Plan for ASPA 127;
- Measures 1 (2006) and 5 (2011), which adopted revised Management Plans for ASPA 127;

Recalling that Recommendations VIII-4 (1975), X-6 (1979), XII-5 (1983), XIII-7 (1985) and XVI-7 (1987) were designated as no longer current by Decision 1 (2011);

Noting that the Committee for Environmental Protection has endorsed a revised Management Plan for ASPA 127;

Desiring to replace the existing Management Plan for ASPA 127 with the revised Management Plan;

Recommend to their Governments the following Measure for approval in accordance with paragraph 1 of Article 6 of Annex V to the Protocol on Environmental Protection to the Antarctic Treaty:

That:

1. the revised Management Plan for Antarctic Specially Protected Area No 127 (Haswell Island), which is annexed to this Measure, be approved; and
2. the Management Plan for Antarctic Specially Protected Area No 127 annexed to Measure 5 (2011) be revoked.

Management Plan for Antarctic Specially Protected Area No. 127

Haswell Island (Haswell Island and Adjacent Emperor Penguin Rookery on Fast Ice)

1. Description of values to be protected

The area includes Haswell Island with its littoral zone and adjacent fast ice when present.

Haswell Island was discovered in 1912 by the Australian Antarctic Expedition led by D. Mawson. It was named after William Haswell, professor of biology who rendered assistance to the expedition. Haswell is the biggest island of the same-name archipelago, with a height of 93 meters and 0,82 sq.meters in area. The island is at 2,5 km distance from the Russian Mirny Station operational from 1956.

At East and South-East of the island, there is a large colony of Emperor penguins (*Aptenodytes forsteri*) on fast ice.

The Haswell Island is a unique breeding site for almost all breeding bird species in East Antarctica including the: Antarctic petrel (*Talassoica antarctica*), Antarctic fulmar (*Fulmarus glacioloides*), Cape petrel (*Daption capense*), Snow petrel (*Pagodroma nivea*), Wilson's storm petrel (*Oceanites oceanicus*), South polar skua (*Catharacta maccormicki*), Lonnberg skua *Catharacta antarctica lonnbergi* and Adelie penguin (*Pygoscelis adeliae*).

The Area supports five species of pinnipeds, including the Ross seal (*Ommatophoca rossii*) which falls in the protected species category.

ATCM VIII (Oslo, 1975) approved its designation as SSSI 7 on the aforementioned grounds after a proposal by the USSR. Map 1 shows the location of the Haswell Islands (except Vkhodnoy Island), Mirny Station, and logistic activity sites. It was renamed and renumbered as ASPA No. 127 by Decision 1 (2002).

The boundaries of the ASPA No 127 embrace Haswell Island (66°31'S, 93°00'E), of 0,82 km² in area and the adjacent section of Davis Sea fast ice (when present) of approximately 5 km², that supports a colony of Emperor penguins (Map 2). It is one of a few Emperor penguin colonies in the vicinity of a permanent Antarctic station, and therefore it has advantages for the study of the species and its habitat.

Described by biologists during the first Soviet expeditions, the Area was studied in the 1970s and recent years, providing valuable materials for comparative analyses and monitoring of the long-term environmental impact of a large Antarctic station.

2. Aims and Objectives

Research in the ASPA is conducted to provide a better understanding of how natural and anthropogenic environmental changes affect the status and dynamics of local populations of flora and fauna, and how these changes affect the interaction between key species of the Antarctic ecosystem.

Management at Haswell Island aims to:

- Avoid direct impact of logistic activities on the Area;
- Regulate access to the Area;
- Avoid anthropogenic changes in the structure and abundance of local populations of flora and fauna;
- Allow scientific research, provided it is for compelling scientific reasons that cannot be served elsewhere;
- Facilitate scientific research on the environment in the context of monitoring and assessment of human impact on populations;
- Encourage environmental education and awareness.

3. Management Activities

The following management activities shall be undertaken to protect the values of the Area:

- When the vessel is approaching Mirny Station and upon arrival at the station, all persons arriving shall be informed of the existence and location of the ASPA and the relevant provisions of the Management Plan.
- Copies of the Management Plan and maps of the Area showing its location shall be available at all units engaged in logistic and scientific activities on the Haswell Islands.
- A sign showing directions of the Area boundaries, with clear statements of entry restrictions (“No entry! Antarctic Specially Protected Area”), shall be placed at the crossing point of lines Gorev Island – Fulmar Island and Cape Mabus – eastern extremity of Haswell Island to help avoid inadvertent entry into the Area following the formation of fast ice which is safe for pedestrian and vehicle traffic.
- Information signs shall be installed at the top of Cape Mabus slope, and at station activity sites in the direct vicinity of the Area.
- Markers and signs erected within the Area shall be secured, maintained in good condition, and have no impact on the environment.
- Overflight shall only be allowed under those conditions as set out under 7. *Permit Conditions*.

The Management Plan shall be revised periodically to ensure that the values of the Antarctic Specially Protected Area are adequately protected. Any activity in the Area shall be preceded by the environmental impact assessment.

4. Period of Designation

Designated for an indefinite period.

5. Maps

Map 1: Location of the Haswell Islands, Mirny Station, and logistic activity sites.

Map 2: Boundaries of Antarctic Specially Protected Area 127, Haswell Island.

Map 3: Location of breeding seabird colonies.

Map 4: Topographic map of Haswell Island.

6. Description of the Area

6(i) Geographical co-ordinates, boundary markers and natural features

The Area occupies a territory inside polygon ABFEDC (66° 31' 10" S, 92° 59' 20" E; 66° 31' 10" S, 93° 03' E; 66° 32' 30" S, 93° 03' E; 66° 32' 30" S, 93° 01' E; 66° 31' 45" S, 93° 01' E; 66° 31' 45" S, 92° 59' 20" E) (Map 2). The marked section of fast ice in the Davis Sea encompasses the most likely routes taken by Emperor penguins during the breeding season.

- Topography

The Area boundaries on fast ice closer to the station can be broadly (visually) identified on site as directions EF (Vkhodnoy Island – Fulmar Island) and ED (Cape Mabus – eastern extremity of Haswell Island). A sign showing the directions of the Area boundaries, with clear statements of entry restrictions (“No entry! Antarctic Specially Protected Area”), shall be placed in point E. Information signs showing distance to the Area boundary shall be installed at station activity sites in the direct vicinity of the Area (at the top of Cape Mabus slope, and on Buromsky, Zykov, Fulmar, and Tokarev Islands).

It is highly unlikely that the outlying marine boundaries of the Area will be crossed inadvertently, as presently there is not any station activity. These boundaries have no visual features and shall be identified by the map.

There are no paths or roads within the Area.

- *Ice Conditions*

The Area comprises Haswell Island (the largest island in the archipelago), its littoral zone, and the adjacent section of fast ice in the Davis Sea. Russia's Mirny Observatory (now station) on Mirny Peninsula located in coastal nunataks south of the ASPA has been operational since 1956.

For the larger part of the year, the sea within the Area is covered with fast ice, whose width reaches 30-40 km by the end of winter. Fast ice breaks up between December 17 and March 9 (February 3, on average) and freezes between March 18 and May 5 (April 6, on average). The probability that the ice-free period off Mirny Station will last more than 1 month is 85%, more than 2 months 45%, and more than 3 months 25%. The Area is always full of icebergs. In summer, when fast ice disappears, icebergs drift westward along the coast. Seawater temperature is always below zero. The tide has an irregular daily pattern.

- *Environmental Domains Analysis*

Based on the Environmental Domains Analysis for Antarctica (Resolution 3(2008)) Haswell Island is located within Environment L *Continental coastal-zone ice sheet*.

- *Biological Features*

Coastal waters support a rich benthic fauna. Fish fauna in the Area is dominated by various icefish species, while Antarctic toothfish (*Dissostichus mawsoni*) and Antarctic silverfish (*Pleuragramma antarcticum*) are less abundant. An ample forage base and the availability of suitable nesting sites create a favorable environment for numerous seabirds. According to the records, there are 14 bird species in the vicinity of Mirny Station (Table 1).

The coastal fauna is mainly represented by pinnipeds, among which Weddell seals (*Leptonychotes weddelli*) are most abundant. Other Antarctic seal species can be seen occasionally in very small numbers. Minke whales (*Balaenoptera acutorostrata*) and killer whales (*Orcinus orca*) have frequently been observed near Mirny Station.

Table 1: The avifauna of the Haswell Islands (ASPA 127).

1	Emperor penguin (<i>Aptenodytes forsteri</i>)	B, M
2	Adelie penguin (<i>Pygoscelis adeliae</i>)	B, M
3	Chinstrap penguin (<i>Pygoscelis antarctica</i>)	V
4	Macaroni penguin (<i>Eudyptes chrysolophus</i>)	V
5	Southern fulmar (<i>Fulmarus glacioides</i>)	B
6	Antarctic petrel (<i>Thalassoica antarctica</i>)	B
7	Cape petrel (<i>Daption capense</i>)	B
8	Snow petrel (<i>Pagodroma nivea</i>)	B

9	Southern giant petrel (<i>Macronectes giganteus</i>)	V
10	Wilson's storm petrel (<i>Oceanites oceanicus</i>)	B
11	Pomarine skua (<i>Stercorarius pomarinus</i>)	V
12	South-polar skua (<i>Catharacta maccormicki</i>)	B
13	Lonnberg skua (<i>Catharacta Antarctica lonnbergi</i>)	B
14	Kelp gull (<i>Larus dominicanus</i>)	V

Notes: B – breeding species; M – molting sites in the vicinity of the station; V – vagrant species.

At present, seabirds nest on ten out of seventeen archipelago islands. Seven species breed directly on the islands, and one species – the Emperor penguin (*Aptenodytes forsteri*) – on fast ice. A few vagrant species have also been observed in the Area. In general, core species composition of the avifauna remains stable during past 60 years, and is characteristic of the East Antarctica coastal areas.

Updates of vagrants to the species list are explained by more extensive ornithological observations. All new species are recorded as vagrants only. At the same time, the Southern giant petrel observed in 2006 for the first time at Mirny, seems to become rare but regular visitor to the Area, and the traced quartering of Lonnberg skua and their recorded breeding at the archipelago suggest the natural expansion of the breeding areas.

Starting from 2012 the cases of hybrid pair nesting by South-polar skua (*Catharacta maccormicki*) and Lonnberg skua (*Catharacta Antarctica*) came to be observed.

- *Emperor Penguin (Aptenodytes Forsteri)*

The Emperor penguin colony of the Haswell Islands is located on fast ice in the Davis Sea 2 to 3 km north-east of Mirny Station and usually within 1 km of Haswell Island. The colony was discovered and described by the Western Party of the Australasian Antarctic Expedition on November 25, 1912. However, a detailed study of the colony was initiated only after the establishment of Mirny Observatory. Since its foundation in 1956, the Observatory has been conducting periodic monitoring of the size of the breeding population. The first round-the-year observation of the colony was initiated by E.S. Korotkevich in 1956 (Korotkevich, 1958), continued until 1962 (Makushok, 1959; Korotkevich, 1960; Prior, 1968), and was then resumed by V.M. Kamenev in the late 1960s-early 1970s (Kamenev, 1977). After a long break, observations of the avifauna in the area were resumed in 1999-2011 (Gavrilo, Mizin, 2007, Gavrilo, Mizin, 2011, Neelov 2007 et al).

Table 2: Dates of phenological events in the Emperor penguin colony, Haswell Islands.

Penguins arrive at the colony site	Last 10 days in March
Peak of the mating period	Late April – first ten days in May
Commencement of egg laying	First 5 days in May
Commencement of hatching	July 5–15

Chicks start leaving brood pouches	Last 10 days in August
Chicks start getting together in creches	First 10 days in September
Chicks start molting	Late October – early November
Adult birds start molting	Last 10 days in November – first 5 days in December
The colony starts disintegrating	Last 10 days in November – mid-December
Birds abandon the colony site	Last 5 days in December – first 10 days in January

According to the census data obtained during 1956 to 1966 the total population of the emperor penguin colony varied between 14 to 20 thousand (Korotkevich, 1958, Makushok, 1959, Prior, 1964, Kamenev, 1977). After that, during the 1970s and 1980s a population declined by one third, but in the 2000s it has been gradually recovered. At present the colony population is stable with tendency for decrease. The observations of 2010/2011 summer season during egg laying period with maximum concentration of adult birds revealed that the colony population reached 13 thousand and according to chick census in 2015 it could be assumed that the colony population was more than 14 thousand (RAE, unpublished).

Comparative analysis of the emperor penguin population dynamics in two colonies located in the same ecoregion (80°E - 140°E), i.e. Haswell and Pointe Géologie, revealed similar trends during past 50 years (Barbraud et al., 2011). Before the 1970s the penguin population at Pointe-Geologie Archipelago, Terre Adelie (ASPA 120) was stable, and at Haswell it was also stable or slightly decreasing. The population growth rate notably decreased and population numbers declined in both colonies during climatic regime shift in 1970-1980. Magnitude of decline was similar as well, and the numbers of breeding pairs correlated. Given that, one could suggest common large-scale environmental/climatic changes and related ecosystem shifts observed widely over the Southern Ocean might affect penguin populations.

The same string negative factor is likely to impact both populations. The ice cover, which is known to effect emperor penguin ecology, is suggested to be such a factor. In particular, decrease in ice cover and earlier onset of the fast-ice break-up dates negatively impacted penguin survival and further breeding population numbers via changes in food availability as shown previously (Barbraud, Weimerskirch, 2001, Jenouvrier et al., 2009). During the past 20 years both colonies demonstrated positive population dynamics under conditions of increasing extent of the ice cover and shift of fast-ice break-up onset to the later dates.

Table 3: Factors affecting the population of Emperor penguins on the Haswell Islands and relevant mitigation actions.

		Actions to mitigate the impact of anthropogenic factors
Anthropogenic factors	Disturbance by visitors	Visits to the colony should be strictly regulated
	Collection of eggs	The collection of eggs is prohibited, except in accordance with a permit for research issued by a national authority.
	Disturbance by flights	Flight route and height should be selected in accordance with this Management Plan
Natural factors	Climate changes and related changes in food resources. Ice conditions affect food availability and survival of adults and chicks. (Decrease in sea ice extent in April – June leads to decline in population growth rate and population numbers decline. An early break-up of fast ice increases chick mortality).	

Data on changes in the size of other populations are less complete (Table 4). Long-term changes may show a negative trend. However, it's not possible to make well-grounded conclusions based just on the three surveys with not full coverage of the populations and which are several decades apart.

Table 4: Long-term changes in the size of bird populations on the Haswell Islands (*trend: 1 = positive, 0 = uncertain, -1 = negative, ? = supposed*)

Species	1960s-1970s, adults in individuals	1999/2001	2009/10, adults in individuals	Trend
Adelie penguin	41,000-44,500	Ca. 31,000 adults	Ca. 27,000	-1
Southern fulmar	9,500-10000	2300 nests with clutches	Ca. 5,000	-1
Antarctic petrel	900-1050	150-200 nests with clutches	Ca. 500	-1
Cape petrel	750	150 nests with clutches	Ca. 300	-1
Snow petrel	600-700	60-75 nests with clutches	No data	-1 ?
Wilson's storm-petrel	400-500	Min 30 occupied nests	Over 80	-1 ?
South-polar skua	48 (24 pairs)	Min. 38 (19 pairs)	170 (62 pairs)	1

The data from Haswell Island area show possible long-term negative trends in different seabird species including both penguins and flying birds. It is possible that the root cause which determined the population dynamics of not only emperor penguins but other sea birds in the Haswell Island area as well, are climate changes. However no data on population dynamics in the last 10 to 15 years is available. The one exception is represented by the south polar skua which population tripled during the whole observation period.

More research and further monitoring are needed to reveal population trends in the birds of Haswell Island and to understand their causes.

6(ii) Definition of seasons; restricted and prohibited zones within the Area

Entry into any part of the Area is allowed only for holders of a Permit issued by an appropriate National Authority.

Activity in the Area shall be subject to special restrictions during the bird breeding season:

- From mid-April to December in the vicinity of the Emperor penguin colony; and
- From October to March in the vicinity of the nesting sites on Haswell Island.

The location of the breeding colonies is shown in Map 3. Emperor penguins, which are especially sensitive to disturbance, shall also be protected outside the designated breeding site as the breeding site may vary in location.

6(iii) Structures within the Area

A beacon – a metal pole whose base is secured by stones – is located on Haswell Island. There are no other structures on the island.

A heated shack containing an emergency food supply may be located on one of the neighboring islands (but not on Haswell Island).

6(iv) Location of other protected areas within close proximity

HSM No 9 Cemetery on Buromskiy Island is located in 200 m to boundary of the Area.

7. Permit Conditions

7(i) Permit conditions

Entry into the Area is prohibited unless in accordance with a Permit issued by an appropriate national authority. Issue of a Permit to enter the Area must satisfy the following conditions:

- A Permit is issued only for purposes specified in para. 2 of the Management Plan;
- Permits shall be issued for a stated period;
- The actions permitted will not jeopardize the ecosystems of the Area or interfere with existing scientific research;
- Visits to the Area under a Permit shall be allowed to organized groups accompanied by an authorized person. Relevant information shall be entered in the Visit Logbook specifying the date and purpose of the visit and the number of visitors. The leader of Mirny Station keeps the Logbook.
- The authorized person is appointed in accordance with national procedure; and
- A visit report shall be supplied to the authority named in the Permit by the end of stated period or annually.

Permits shall be issued for scientific research, monitoring studies, or inspections that do not require collection of biological materials or fauna samples, or that require collecting in small quantities. A Permit for a visit to or stay in the Area shall specify the scope of tasks to be implemented, the implementation period, and the maximum number of staff allowed to visit the Area.

7(ii) Access to and movement within the Area

Vehicles other than skidoos are prohibited within the Area.

When approaching or moving within the Area, care shall be taken to avoid any disturbance to birds and seals, especially during the breeding season. Deterioration of the conditions of or approaches to the bird nesting sites, or seal haulouts shall be prohibited at all times.

Haswell Island. The western or south-western slopes are most suitable for access (Map 4). Movement shall only be on foot.

Fast ice section. During the formation of fast ice which provides pedestrian and vehicle safety, entry into the section shall be at any suitable place from Mirny Station. The use of any vehicles in the Area shall be prohibited during the nest sitting season (May-July). When using skidoos, visitors shall not approach the Emperor penguin colony closer than 500 m (irrespective of its location).

Overflight of the Area is prohibited during the most sensitive period of the Emperor penguin breeding cycle, from April 15 to August 31.

During the remainder of the year, overflight of the Area shall be conducted according to the following restrictions (Table 5). Direct overflights of the seabird breeding colonies should be avoided whenever it is possible.

Table 5: Minimum overflight heights within the Area according to aircraft type.

Aircraft type	Number of engines	Minimum height above ground	
		Feet	Meters
Helicopter	1	2,460	750
Helicopter	2	3,300	1,000
Fixed-wing	1 or 2	2,460	750
Fixed-wing	4	3,300	1,000

7(iii) Activities that are or may be conducted in the Area, including restrictions on time or place

- Research on avifauna and other environmental studies that cannot be conducted elsewhere;
- Management activities, including monitoring;
- Education visits to the Emperor penguins colony except of the early nesting period (May – July).

7(iv) Installation, modification, or removal of structures

Structures or scientific equipment may be installed in the Area only for compelling scientific or management purposes approved by an appropriate authority pursuant to the effective regulations.

7(v) Location of field camps

Camping shall be allowed only for safety reasons, and every precaution shall be taken to avoid damage to the local ecosystem and disturbance to the local fauna.

7(vi) Restrictions on materials and organisms which can be brought into the Area

No living organisms or chemicals other than chemicals required for scientific purposes specified in the Permit shall be introduced into the Area (chemicals introduced for scientific purposes shall be removed from the Area before the Permit expiry).

Fuel is not to be stored in the Area unless it is required for essential needs relating to the permitted activity. Anything introduced shall be for a stated period only, handled so that the risk to the ecosystem is minimized, and removed at the conclusion of the stated period. No permanent storage facilities shall be established in the Area.

7(vii) Taking of or harmful interference with native flora or fauna

Taking of or harmful interference with native flora or fauna is prohibited, except by Permit. In the case the activity is determined to have less than a minor or transitory impact, it should be conducted in accordance with the *SCAR Code of Conduct for*

the Use of Animals for Scientific Purposes in Antarctica, to be used as a minimum standard.

7(viii) Collection or removal of anything not brought into the Area by the Permit holder

Collection or removal of anything not brought into the Area by the Permit holder shall only be for scientific or management purposes specified in the Permit.

However, human waste may be removed from the Area, and dead or pathological samples of fauna and flora may be removed for laboratory analysis.

7(ix) Disposal of waste

All waste shall be removed from the Area.

7(x) Measures that are necessary to ensure that the aims and objectives of the Management Plan continue to be met

Permits to enter the Area may be granted to carry out scientific observation, monitoring, and site inspection activities, which may involve limited collection of fauna samples, eggs, and other biological materials for scientific purposes.

To help maintain the environmental and scientific values of the Area, visitors shall take every precaution against the introduction of alien materials and organisms.

Any long-term monitoring sites shall be appropriately marked on a map and on site. A map showing the boundary of the ASPA shall be displayed at Mirny Station. A copy of the Management Plan shall be displayed at Mirny Station. A copy of the Management Plan shall be freely available at Mirny Station.

Visits to the Area shall be limited to scientific, management and educational purposes.

7(xi) Requirements for reports

Parties should ensure that the principal holder of each Permit issued submits to the appropriate authority a report describing the activities undertaken. Such reports should include, as appropriate, the information identified in the Visit Report form suggested by SCAR. Parties should maintain a record of such activities, and, in the Annual Exchange of Information, should provide summary descriptions of activities conducted by persons subject to their jurisdiction, which should be in sufficient detail to allow evaluation of the effectiveness of the management plan. Parties should, wherever possible, deposit originals or copies of such original reports in a publicly accessible archive to maintain a record of usage, to be used both in any review of the management plan and in organizing the scientific use of the Area.

8. References

- Androsova, E.I.. Antarctic and Subantarctic bryozoans // Soviet Antarctic Expedition Newsletter.-1973.-No. 87.-P.65-69. (in Russian)
- Averintsev, V.G. Ecology of sublittoral polychaetes in the Davis Sea // Animal Morphology, Systematics and Evolution.-L.,1978.-P.41-42. (in Russian)
- Averintsev, V.G. Seasonal variations of sublittoral polychaetes in the Davis Sea // Marine Fauna Studies.-L.,1982.-Vol.. 28(36).-P.4-70. (in Russian)
- Barbroud C. & Weimerskirch H. 2001 Emperor Penguins and climate change. Nature, 411: 183 – 185.
- Barbroud C., Gavriilo M., Mizin Yu., Weimerskirch H. Comparison of emperor penguin declines between Pointe Géologie and Haswell Island over the past 50 years. Antarctic Science. V. 23. P. 461–468 doi:10.1017/S0954102011000356
- Budylenko, G.A., and Pervushin, A.S. The migration of finwhales, sei whales and Minke whales in the Southern Hemisphere // Marine Mammals: Proceedings of VI All-Union Meeting.-Kiev, 1975.-Part.1.-P.57-59. (in Russian)
- Bushueva, I.V. A new Acanthonotomella species in the Davis Sea (East Antarctica) // Zool. Zhurn.-1978.-Vol.57, issue 3.-P.450-453. (in Russian)
- Bushueva, I.V. A new Pseudoharpinia (Amphipoda) species in the Davis Sea (Antarctica) // Zool. Zhurn.-1982.-Vol.61, issue.8.-P.1262-1265.
- Bushueva, I.V. Some peculiarities of off-shore amphipod (Gammaridea) distribution in the Davis Sea (East Antarctica) // Hydrobiology and Biogeography of Cold and Moderate World Ocean Waters in the Off-shore Zone: Report Abstracts.-L.,1974.-P.48-49. (in Russian)
- Bushueva, I.V. Some peculiarities of Paramola walkeri ecology in the Davis Sea (East Antarctica) // Off-shore Biology: Abstracts of Reports Presented at the All-Union Conference. - Vladivostok,1975.-P.21-22. (in Russian)
- Chernov, A., Mizin, Yu. 2001 Avifauna observations at Mirny Station during RAE 44 (1999-2000) — The State of the Antarctic Environment as Shown by Real-time Data from Russia's Antarctic Stations. — SPb: AARI. (in Russian)
- Doroshenko, N.V. The distribution of Minke whales (Balaenoptera acutorostrata Lac) in the Southern Hemisphere // V All-Union Meeting on Marine Mammal Research: Report Abstracts. - Makhachkala, 1972.-Part1.-P.181-185. (in Russian)
- Egorova, E.N. Biogeographic composition and possible development of gastropods and bivalves in the Davis Sea, // Soviet Antarctic Expedition Newsletter.-1972.-No. 83.-P.70-76. (in Russian)
- Egorova, E.N. Mollusks of the Davis Sea (East Antarctica).- L.:Nauka, 1982.-144 pp. - (Marine Fauna Research; No. 26(34). (in Russian)
- Egorova, E.N. Zoogeographic composition of the mollusk fauna in the Davis Sea (East Antarctica) // Mollusks. Major Results of the Study: VI All-Union Mollusk Research Meeting.- L.,1979.-Vol.6.-P..78-79. (in Russian)