

Dubuque Urban Revitalization Plan

September 2019

1.0 INTRODUCTION

The following plan describes certain provisions of the Iowa Urban Revitalization Act and proposes the establishment of the Dubuque Urban Revitalization area.

The State of Iowa, under Iowa Code Chapter 404, allows cities to designate areas as urban revitalization districts. Under this Act, improvements to qualified areas may receive a total or partial exemption from property taxes for a specified number of years. The exemptions are intended to stimulate private investment by the reduction of tax increases related to property improvements.

Once an area is deemed to meet the requirements established in Chapter 404, a plan must be established which identifies the district boundaries, property owners, existing conditions, proposed plans and the basic abatement provisions for the revitalization area.

Iowa Code Chapter 404.1 lists five reasons for which a city or county may establish urban revitalization plans. These include:

- 1) The existence of numerous buildings that are dilapidated or deteriorated, detrimental to the public health, safety, or welfare of the area.
- 2) An area challenged by the presence of a substantial number of deteriorated or deteriorating structures along with other defective or unsafe conditions impairing the provision of housing.
- 3) An area in which there is a predominance of buildings or improvements which by reason of age, history, architecture or significance should be preserved or restored to productive use.
- 4) An area which is appropriated as an economic development region as defined in Iowa Code 403.17;
- 5) An area designated as appropriate for public improvements related to housing and residential development, or construction of housing and residential development, including single or multifamily housing.

The Dubuque Urban Revitalization Plan will be based upon an area challenge by the presence of a deteriorated or deteriorating structures and the need for preservation and restoration of buildings due to their age, history, and architecture or significance.

2.0 THE AREA

2.1 Location

Exhibit A identifies the location of the Revitalization District. The area is generally composed of the following census block groups:

Census Tract	Block Group
1*	1*
1	2
1	3
11.02	1
11.02	2
3	1
3	2
4	1
4	2
5	1
5	2
5	3
5	4
6	2
7.01	1
7.01	2
7.02	1
7.02	2
7.02	3
7.02	4

*only a portion

The Dubuque Urban Revitalization District boundary is described as:

Beginning at its point of origin at the southwest corner of Central Avenue and Kaufmann Avenue, then proceeding westerly along Kaufmann Avenue to its intersection with Kane Street, then proceeding northwesterly along Kane Street to its intersection with Primrose Street, then proceeding northerly along Primrose Street to its intersection with Burlington Avenue, then proceeding northwesterly along Burlington Avenue to its intersection with National Street, then proceeding northeasterly along National Street to its intersection with Davenport Street, then proceeding northwesterly along Davenport Street to its intersection with Stoltz Street, then proceeding northeasterly along Stoltz Street to its intersection with Lemon Street, then proceeding northwesterly along Lemon Street to its intersection with 32nd Street, then proceeding northeasterly along 32nd Street to its intersection with Central Avenue/Highway 52, then proceeding northwesterly along Central Avenue/Highway 52 to its intersection with Aquin Street, then proceeding northeasterly along Aquin Street to its intersection with Jackson Street, then proceeding southeasterly along Jackson Street to its intersection with West 32nd Street, then

proceeding northeasterly along West 32nd Street until it becomes Peru Road, then proceeding northeasterly along Peru Road to its intersection with Sheridan Road, then proceeding easterly then southerly along Sheridan Road to its intersection with Davis Street, then proceeding easterly along Davis Street to its intersection with Windsor Avenue, then proceeding southerly along Windsor Avenue to its intersection with Hennepin Street, then proceeding easterly along Hennepin Street to its intersection with Stafford Street, then proceeding southerly along Stafford Street to its intersection with Pleasant Street, then proceeding easterly along Pleasant Street to its intersection with Viola Street, then proceeding northerly along Viola Street to its intersection with Eagle Street, then proceeding easterly then southeasterly along Eagle Street to its intersection with Thomas Place, then proceeding northeasterly along Thomas Place to its intersection with Ascension Street, then proceeding southeasterly along Ascension Street to its intersection with Prescott Street, then proceeding northeasterly along Prescott Street to its intersection with Roosevelt Street, then proceeding southeasterly along Roosevelt Street to its intersection with Lincoln Avenue, then proceeding northeasterly then easterly along Lincoln Avenue to its intersection with the Iowa Chicago and Eastern Railroad right of way, then proceeding southwestward along the Iowa Chicago and Eastern Railroad right of way to its intersection with the north property line of the residential property at 2387 Garfield Avenue, then proceeding southeasterly along the north property line of the residential property at 2387 Garfield Avenue to its intersection with Garfield Avenue, then proceeding northeasterly along Garfield Avenue to its intersection with Hawthorne Street, then proceeding southeasterly along Hawthorne Street to its intersection with the alley between Garfield Avenue and Kerper Boulevard, then proceeding southwestward along the alley between Garfield Avenue and Kerper Boulevard to its intersection with the north property line of the residential property at 2675 Kerper Boulevard, then proceeding southeasterly along the north property line of the residential property at 2675 Kerper Boulevard to its intersection with Kerper Boulevard, then proceeding southwestward along Kerper Boulevard to its intersection with the south property line of the residential property at 2605 Kerper Boulevard, then proceeding northwestward along the south property lines of the residential properties at 2605 Kerper Boulevard, 2310 Garfield Avenue and 2336 Garfield Avenue to the intersection of the Iowa Chicago and Eastern Railroad right-of-way, then proceeding southwestward along the Iowa Chicago and Eastern Railroad right-of-way to its intersection with East 17th Street, then proceeding westerly along East 17th Street to its intersection with Elm Street, then proceeding southerly along Elm Street to its intersection with East 14th Street, then proceeding easterly along East 14th Street to its intersection with the alley between Elm Street and Pine Street, then proceeding southerly along the alley between Elm Street and Pine Street to its intersection with East 12th Street, then proceeding westerly along East 12th Street to its intersection with the Elm Street Connector, then proceeding southerly along the Elm Street Connector to its intersection with East 11th Street, then proceeding westerly along East 11th Street to its intersection with White Street, then proceeding southerly along White Street to its intersection with the U.S. Highway 151/61 right-of-way, then proceeding southerly along the U.S. Highway 151/61 right-of-way to its intersection with West 1st Street, then proceeding westerly along West 1st Street to its intersection with Locust Street, then proceeding southerly along Locust Street to its intersection with Dodge Street, then proceeding westerly along Dodge Street to its intersection with Grandview Avenue, then proceeding northerly along Grandview Avenue to its intersection with University Avenue, then proceeding easterly along University Avenue to its intersection with Walnut Street, then proceeding northerly along Walnut Street to its intersection with Loras Boulevard, then proceeding westerly along Loras Boulevard to its intersection with Wood Street,

then proceeding northerly along Wood Street to its intersection with Rosedale Avenue, then proceeding northeasterly along Rosedale Avenue to its intersection with West Locust Street, then proceeding easterly along West Locust Street to its intersection with Foye Street, then proceeding northerly along Foye Street to its intersection with Merchants Lane, then proceeding westerly along Merchants Lane to its intersection with Gold Street, then proceeding northerly along Gold Street to its intersection with Clarke Drive, then proceeding easterly then southerly along Clarke Drive to its intersection with Heeb Street, then proceeding southerly along Heeb Street to its intersection with West 17th Street, then proceeding easterly along West 17th Street to its intersection with Central Avenue, then proceeding northerly along Central Avenue to its point of origin at the southwest corner of Central Avenue and Kaufmann Avenue.

2.2 Zoning

Exhibit B shows the existing zoning districts. The following table gives a breakdown of acreage and % of total area by zoning district:

Zoning District		Acreage	% of Total Area
R-1	Single-Family Residential	412	22.91%
R-2	Two-Family Residential	230	12.79%
R-2A	Alternate Two-Family Residential	441	24.53%
R-3	Moderate Density Multi-Family Residential	115	6.40%
R-4	Multi-Family Residential	41	2.28%
PR	Planned Residential	30	1.67%
OR	Office Residential	49	2.73%
OC	Office Commercial	10	0.56%
OS	Office Service	20	1.11%
ID	Institutional District	124	6.90%
PC	Planned Commercial	6	0.01%
C-1	Neighborhood Commercial	21	1.17%
C-2	Neighborhood Shopping Center	33	1.84%
C-3	General Commercial	16	0.89%
C-4	Downtown Commercial	120	6.67%
C-5	Central Business	28	1.56%
CS	Commercial Service & Wholesale	5	0.28%
LI	Light Industrial	61	3.39%
HI	Heavy Industrial	5	0.28%
MHI	Modified Heavy Industrial	1	0.00%
AG	Agricultural	5	0.01%
POS	Public Open Space	25	0.06%

2.3 Existing and Proposed Land Use

Exhibit C identifies the existing primary land use for the proposed district. This area is almost fully developed, and therefore, the existing land use is also the proposed land use. The vast majority of the land use is single-family, two-family and multi-

family residential with the exception of the commercial downtown core. There are small businesses and institutional structures located throughout the area. The total acreage of the Dubuque Urban Revitalization District is 1801 acres.

2.4 Assessed Valuations and Owners of Records

The names and address of current owners of record and the existing assessed valuation of the real estate in the Dubuque Urban Revitalization District, listing land and building values separately, is included in Exhibit D. A map of property values is shown on Exhibit E.

2.5 City Services

This area is served by city services.

3.0 RELOCATION

No relocation should occur due to the rehabilitation of the parcels identified for expansion of this district. Should relocation occur as a result of rehabilitation in the proposed district, the person(s) causing a qualified tenant to be displaced shall pay all of the relocation costs of the tenant as a condition for receiving a tax-exemption under Iowa Code Section 404.3. "Qualified tenant" shall mean the legal occupant of a residential dwelling unit which is located within this designated revitalization area and who has occupied the same dwelling unit continuously since one year prior to the city's adoption of this plan pursuant to Iowa Code Section 404.2.

4.0 QUALIFICATION OF AREA

The Dubuque Urban Revitalization District Area for purposes of this initiative is composed of CDBG eligible areas of the city located in or near the downtown. These are areas that have been identified to have at least 51% of the residents below median family income.

The housing in the area is among the oldest in the City, with more than 96% of all structures built before 1969 (50 years old) and 71% of units built pre-1939 (pre-World War II).

The housing, while among the oldest in the City, has retained much of its historic character. Homes are generally small, built on narrow, 20-25 foot, frontage lots close to the downtown core. The further the buildings are from the downtown core; the houses and lots grow in size. Rear alleys and garages provide some off-street parking on most blocks. Decline in appearance and maintenance of housing in the area is substantiated by depressed property assessed valuations.

4.1 Historic Significance

The Dubuque Urban Revitalization Area contains a predominance of older

structures that are worthy of preservation, and a number of deteriorating buildings. In an effort to stem the deterioration of these housing resources, it's appropriate that this area be designated as an urban revitalization area. The plan seeks to preserve and restore the area's existing housing and commercial stock and improve the residential quality of the entire revitalization area.

The City of Dubuque has conducted several In-depth architectural/historical survey/evaluations of the city with the assistance of Jim Jacobsen, a historic preservation consultant from History Pays. These surveys conducted from 2001 to 2015 identify National Register Eligible properties. Exhibit F shows the Dubuque Urban Revitalization District in relation to these in-depth architectural/historic survey/evaluations, National Register Listed Historic Districts and properties that are 50 years or older. Properties that are 50 years or older is one of the first criteria for a property to be considered for National Register Eligibility. As stated above, over 96% of the properties in the Dubuque Urban Revitalization are 50 years or older.

4.2 Building Conditions

The city assessor list building conditions for all properties located in the city of Dubuque. There are 7266 properties located in the Dubuque Urban Revitalization District. Of these 7266 properties, 5800 have principal structures (homes, commercial buildings, etc.) located on the property. Of the remaining 1,466 properties, 159 properties are surface parking areas, 91 properties contain detached accessory structures (garages, sheds, etc.) only, 946 properties are vacant, and 271 properties are classified as observed.

The following chart provides a breakdown of the number of these properties with principal structures and the percentage of the total based on condition.

Building Condition	# of Structures	% of Total
Very Poor	383	6.60%
Poor	765	13.19%
Below Normal	1117	19.26%
Normal	2099	36.19%
Above Normal	1023	17.64%
Very Good	330	5.69%
Excellent	83	1.43%

Based on information provided by the city assessor, 39.05% of the principal structures are classified as having a condition Below Normal, Poor or Very Poor.

5.0 REVITALIZATION PROGRAM

5.1 Tax Exemption

- a) Property assessed as residential will be eligible for property tax exemption will be in accordance with the Code of Iowa, Chapter 404.3(4), providing for a ten-year, 100% exemption of the actual value added by the improvements.

Property assessed as multi-residential will be eligible for property tax exemption in accordance with Code of Iowa, Chapter 404.3 (3), providing for a ten-year, 100% exemption of the actual value added by the improvements.

Property assessed as commercial will be eligible for property tax exemption in accordance with Code of Iowa, Chapter 404.3 (2), providing for a three-year, 100% exemption of the actual value added by the improvements.

- b) "Qualified real estate" means real property, other than land, which is located in a designated revitalization area and to which improvements have been added, during the time the area was so designated, which have increased the actual value by at least fifteen percent., or at least ten percent in the case of real property assessed as residential, or which have, in the case of land upon which is located more than one building and not assessed as residential property, increased the actual value of the buildings to which the improvements have been made by at least fifteen percent.

Property tax exemption shall be available only for 'improvements', which include rehabilitation and additions to the existing structures. "Actual value added by improvements" means the actual value added as of the first year for which the exemption was received.

- d) Any improvements that were assessed before the area was officially designated will not be eligible for exemption. Improvements begun prior to one year prior to the area becoming designated will not be eligible for exemption. All exemptions existing at the time of the repeal of the Dubuque Urban Revitalization District shall continue until their expiration.
- e) Improvements must result in that structure meeting applicable building, plumbing, mechanical, electrical, and other code requirements of the City of Dubuque.
- f) The actual value of the improvements must result in an increase in assessed value as stated above in (b). Each year that an application is made for tax exemption, the assessed value must have increased in that year by the required percentage.
- g) The area shall become a Revitalization District commencing upon the adoption of the ordinance approving this Revitalization District by the City Council. The designation of the Dubuque Urban Revitalization Plan Area

will remain in effect until the desired level of revitalization has been attained or 10 years whichever comes first. Upon repeal of the ordinance establishing this revitalization area, all existing exemptions would continue until their previously established expiration date.

5.2 Availability of funding

There are at present many active programs, which may provide a source of funding for residential and commercial improvements to the proposed district. These include: Community Development Block Grant Funds (CDBG), HOME funds, HUD Special Purpose Grants, and Lead-Based Paint Hazard Control Grant.

6.0 APPLICATION PROCEDURE

This area, upon designation, will follow the procedures for application and granting of the property tax exemption within the City of Dubuque.

- a) The property owner must apply for an exemption by February 1st of the assessment year for which the exemption is first claimed, but not later than the year in which all the improvements included in the project are first assessed for taxation, or the following two assessment years, in which case the exemption is allowed for the total number of years in the exemption schedule. Upon the request of the owner, the governing body of the City may provide by resolution that the owner may file an application no later than February 1 of the tenth assessment year.
- b) The application must contain, at a minimum, the following:
 1. The nature of the improvements,
 2. The cost of the improvements,
 3. The actual or estimated date of completion, and
 4. The tenants occupying the property as of the date of the City's resolution adopting this plan.
- c) The City reviews all applications to determine whether the improvement project conforms to the revitalization plan, is within a designated area, and if the improvements were made during the appropriate time period. If the project meets all three criteria, the City shall forward the application to the assessor by March 1st, with a statement as to which exemption applies. Applications for exemptions for succeeding years on approved projects shall not be required.
- d) The local assessor shall review each application by making a physical review of the property, to determine if the improvements made increased the actual value of the qualified real estate by at least fifteen percent or ten percent in the case of real property assessed as residential property. If the assessor determines that the actual value of that real estate has increased by at least the requisite percent, the assessor shall certify the property valuation, determined pursuant to the tax exemption schedule, to the County Auditor at the time of transmitting the assessment rolls. The assessor shall notify the applicant of the determination, and the assessor's decision may be appealed

to the local board of review at the time specified in Iowa Code. The property owner may also refile an application in a subsequent year after additional improvements have been made.

- e) After the tax exemption is granted, the assessor shall continue to grant the tax exemption, with periodic physical review by the assessor, for the ten- year time period specified in the tax exemption schedule.
- f) An application for exemption received by February 1 in any year after the year in which the improvement was completed and first assessed for taxation, is a late application. Late application may be made in any year up to the tenth year following completion of the improvement. The exemption period will be the remainder of the ten year period, which began upon completion of the improvement, except the total number of years in the exemption schedule will be allowed if a claim for exemption is filed within two years of the February 1 filing deadline.

7.0 Conclusion

The proposed urban revitalization district will assist the rehabilitation efforts of vacant or deteriorating properties by providing needed housing units and supporting commercial uses for the citizens of Dubuque and the surrounding area. After the ten-year abatement period lapses on these projects, the full assessed value of the rehabilitation property will go on the tax rolls to the benefit of the entire community.

- EXHIBIT A Dubuque Urban Revitalization District Map
- EXHIBIT B Zoning District Map
- EXHIBIT C Land Use Map
- EXHIBIT D Listing of Names and Addresses of Current Owners and Assessed Valuation of Real Estate
- EXHIBIT E Property Value Map
- EXHIBIT F Architecture and Historical Significance Map

Exhibit D

DUBUQUE URBAN REVITALIZATION DISTRICT

Property Address	Property Owner	Class	Land Value	Building Value	Dwelling Value	Total Value	Parcel ID #	Legal Description
98 E 10TH ST	DLTV LLC	C	25805	84000	0	109805	1024478005	N 1/2 CITY LOT 332 & ALL OF CITY LOT 333
131 W 10TH ST	INTERSTATE BUILDING LLLP	C	38853	1132869	0	1171722	1024460010	N 1/2 OF CITY LOT 164A & S 1/2 OF CITY LOT 164A
243 W 10TH ST	CALLAHAN, SUZANNE J	C	8333	56482	0	64815	1024459014	LOT 2 HARTIG ADD
256 W 10TH ST	NORTHWESTERN BELL TELEPHONE	E	0	0	0	0	1024463001	LOT 1 OF N 24.07' OF CITY LOT 155
E 10TH ST	RHOMBERG FUR COMPANY	C	8602	2296	0	10898	1024476015	S 1/2 OF CITY LOT 334
W 10TH ST	NORTHWESTERN BELL TELEPHONE	E	0	0	0	0	1024463002	S 27'1" OF CITY LOT 155 LOT 2 OF N 24'7" OF CITY LOT 155
W 10TH ST	NORTHWESTERN BELL TELEPHONE	E	0	0	0	0	1024463003	CITY LOT 154
W 10TH ST	DUBUQUE, CITY OF	E	0	0	0	0	1024462016	LOT A 10TH STREET SUB
74 E 11TH ST	JAEGER FAMILY INVESTMENTS LLC	C	17203	25032	0	42235	1024476008	CITY LOT 338
360 W 11TH ST	DUBUQUE, CITY OF	E	64730	2320000	0	2384730	1024458001	CITY LOTS 658A, 659, 660 & BALANCE OF 658
510 W 11TH ST	NIETO, JUAN C & KRAMER, GINA L	R	30260	0	303690	333950	1024387002	W 113' OF E 128' OF LOT 1 OF CITY LOT 687
542 W 11TH ST	542 11TH ST APARTMENTS LLC	M	17390	0	122540	139930	1024387001	W 52' OF LOT 1 OF CITY LOT 687
555 W 11TH ST	JOHNSON, ROBERT L	R	43100	0	615670	658770	1024381024	LOT 8 & E 50 1/2' OF LOT 7 BOTH IN SUB LOTS 823 & 824 OF A MC DANIELS SUB
560 W 11TH ST	POPE, TIMOTHY P & JOYCE B	R	13390	0	201700	215090	1024386005	LOTS 1 & E1' LOT 2 FARLEYS SUB
563 W 11TH ST	ANDRESS, CHRISTOPHER R & JENNIFER W	R	31460	0	429510	460970	1024381023	W 100'-LOT 7-SUB OF 823 & 824 A MCDANIELS SUB
570 W 11TH ST	LEGRAND, DAVID E	R	13120	0	101300	114420	1024386004	FARLEYS SUB. W.48' OF LOT 2 FARLEYS SUB. E.1' OF LOT 3
584 W 11TH ST	SIMPSON, GREGORY G & SMITH, AMANDA S	R	14190	0	201310	215500	1024386003	W 48' LOT 3 & E 5' LOT 4 BOTH IN FARLEYS SUB
595 W 11TH ST	BICHELL, KENNETH P & MARY E LONEY-BICHELL	R	18880	0	185740	204620	1024381022	SUB E 60' OF LOT 6 OF PT OF 823 & 824 IN A MC DANIEL'S SUB LOT 1 WITH EASEMENTS & R.O.W.OVER W.18' OF 6 & PT. OF LOT 5'
596 W 11TH ST	ELLER, ERIC P & FARREN-ELLER, KATRINA L	R	24910	0	212320	237230	1024386002	LOT 5 & W 44' LOT 4 FARLEYS SUB
605 W 11TH ST	11TH STREET PROPERTIES LLC	M	118660	0	276070	394730	1024381020	LOT 4 & 5 & W 18' OF 6 OF THE SUB OF PT OF 823 & 824 MCDANIEL'S SUB
630 W 11TH ST	DIRKS, DAVID L	R	26240	0	128070	154310	1024386001	LOTS 6 & 7 FARLEYS SUB
635 W 11TH ST	11TH STREET PROPERTIES LLC	M	40990	0	442870	483860	1024381019	A MCDANIEL'S SUB E 61' S1/2 822
636 W 11TH ST	DROESSLER, LEA R & SCHIELTZ, DANIEL M	R	11960	0	95570	107530	1024385010	LOT 1-8 FARLEYS SUB
640 W 11TH ST	BICHELL, KENNETH P & LONEY-BICHELL, MARY E	R	9090	0	52060	61150	1024385009	N 79'- E 48'-9 & W 18'-S 32'-E 48'-9 FARLEYS SUB
641 W 11TH ST	KRAMERICA PROPERTIES LLC	M	18300	0	89900	108200	1024381018	S 100' - W 61' - S 1/2 - LOT 822 A MCDANIELS SUB
646 W 11TH ST	BICHELL, KENNETH P & MARY E LONEY-BICHELL	R	13930	0	88800	102730	1024385008	LOT 10 & W 2' LOT 9 FARLEYS SUB
653 W 11TH ST	JACOBSEN, DAVID & ALLISON P	R	14560	0	115200	129760	1024380006	LOT 1 HETHERINGTONS SUB
656 W 11TH ST	GRTD INVESTMENTS LLC	R	6700	0	63970	70670	1024385007	E 1/2 OF LOT 11 FARLEYS SUB
662 W 11TH ST	RUH, ROGER P	R	6700	0	50550	57250	1024385006	FARLEYS SUB W 1/2 OF LOT 11
663 W 11TH ST	HEALEY, JOSEPH A & JANICE	M	22840	0	147150	169990	1024380005	LOT 2 HETHERINGTONS SUB
683 W 11TH ST	DRAHOZAL,STEVEN & ALLISON	R	14560	0	90470	105030	1024380004	LOT 3 HETHERINGTONS SUB
694 W 11TH ST	BRP PROPERTIES LLC	R	11440	0	82650	94090	1024385001	N 56' OF LOTS 13 & 14 FARLEY'S SUB
695 W 11TH ST	SWIFT, CHARLES M & EAGLE, DEBRA D	R	14560	0	84610	99170	1024380003	LOT 4 HETHERINGTONS SUB
100 W 12TH ST	KINTZINGER BUILDING FIRM	C	16531	95357	0	111888	1024455006	W 71.25' N 34.52' OF N 2/5 CITY LOT 459
115 W 12TH ST	PLASTIC CENTER INC	C	183042	43030	0	226072	1024416013	S 1/5 & SM 1/5, E 80' OF N 1/5, NM 1/5 & M 1/5 ALL OF CLITY LOT 460
155 E 12TH ST	BEALS, DAVID E & PATRICIA A	R	4990	0	75400	80390	1024434011	LOT 2 - S 1/5 OF CITY LOT 496
340 E 12TH ST	JD&C LLC	C	86016	862590	0	948606	1024441001	LOTS 1, 2, 3, 4, 5 & 6 OF W 1/4 OF CITY LOT 500
355 E 12TH ST	ZENNER, JOHN S & JUDITH A	C	17203	72027	0	89230	1024436015	LOT 132 EAST DUBUQUE ADD
391 W 12TH ST	ST MARK COMMUNITY CENTER OF MINISTRY	E	38080	283230	0	321310	1024414007	S.51' OF CITY LOT 662A
1250 W 12TH ST	DELIRE, CRAIG E & AMY D	M	7850	0	119610	127460	1024340029	LOT 1-2-765 & 2-2-765 MC DANIELS SUB
1264 W 12TH ST	BONIFAS, MARK H & LOIS M	M	10500	0	84000	94500	1024340028	W 1/2 LOT 766 A MCDANIELS SUB
E 12TH ST	H & S PROPERTIES LC	C	17203	0	0	17203	1024437013	N 20' LOT 201 EAST DUBUQUE ADD & S 31.2' LOT 201 EAST DUBUQUE ADD
E 12TH ST	JD&C LLC	C	25872	1960	0	27832	1024441007	S 26' - SM 1/5-WM 1/4 OF CITY LOT 500, S 1/5- WM 1/4 CITY LOT 500
103 W 13TH ST	PARTICULAR COUNCIL OF THE ST VINCENT DE PAUL	E	11330	104810	0	116140	1024411017	E 51' S 2/5 OF CITY LOT 461
107 W 13TH ST	FELDERMAN BUSINESS ASSOCIATES	R	4200	0	37580	41780	1024411016	E 1/3-E 46.46'-W 62' S 2/5 OF CITY LOT 461
109 W 13TH ST	MC GRATH, JEFFREY	R	3940	0	38690	42630	1024411015	M 1/3 OF E 46.46' OF W 62' OF S 2/5 OF CITY LOT 461
111 W 13TH ST	FELDERMAN BUSINESS ASSOCIATES	R	3940	0	38330	42270	1024411014	W 1/3-E 46.46'-W 62'- S 2/5 CITY LOT 461
115 W 13TH ST	ADAMS, CLARENCE J	R	4200	0	49490	53690	1024411013	W 15.54' OF W 62' OF S 2/5 OF CITY LOT 461
116 W 13TH ST	SOPINA, PERRY D	M	5070	0	62450	67520	1024416006	W 33' OF N 1/5 OF CITY LOT 460
125 E 13TH ST	BRANNON PROPERTY INVESTMENTS LLC	C	4917	0	0	4917	1024429012	LOT 2 OF SUB S 1/5 CITY LOT 495
131 E 13TH ST	K & L REAL ESTATE LLC	M	10980	0	176240	187220	1024429013	LOT 1 - S 1/5 - CITY LOT 495
206 E 13TH ST	LEUTE, KEVIN JOHN	R	13070	0	59120	72190	1024435002	LOT 1-57 EAST DUBUQUE ADD
360 E 13TH ST	FRICK, JEFFREY P	R	16070	0	0	16070	1024436009	LOT 136 EAST DUBUQUE ADD
47 E 14TH ST	J4BG PROPERTY LLC	M	3320	0	31970	35290	1024408009	E 35'-S 31'7.5"-S 1/4 CITY LOT 443
195 E 14TH ST	TEAMSTERS LOCAL 120 BUILING HOLDING COMPANY	C	25805	248707	0	274512	1024409015	S 1/5 OF CITY LOT 494 & S 1/2 - SM 1/5 OF CITY LOT 494
232 E 14TH ST	COMMUNITY HOUSING INITIATIVES INC	R	4790	0	10910	15700	1024430015	LOT 1 EAST DUBUQUE NO. 3
234 E 14TH ST	COMMUNITY HOUSING INITIATIVES INC	R	3110	0	10910	14020	1024430016	LOT 2 EAST DUBUQUE NO. 3
235 E 14TH ST	EHRlich, KEVIN L & AMANDA J	R	11340	0	58140	69480	1024426012	E 1/2 LOT 51 EAST DUBUQUE ADD

DUBUQUE URBAN REVITALIZATION DISTRICT

Property Address	Property Owner	Class	Land Value	Building Value	Dwelling Value	Total Value	Parcel ID #	Legal Description
244 E 14TH ST	RENNER, LUCAS G	R	3090	0	10910	14000	1024430017	LOT 3 EAST DUBUQUE NO. 3
246 E 14TH ST	BECKER, SUSAN E	R	3160	0	57590	60750	1024430018	LOT 4 EAST DUBUQUE NO. 3
253 E 14TH ST	MID-AMERICA PROPERTY MANAGEMENT LLC	R	10580	0	59130	69710	1024426013	LOT 1-72 EAST DUBUQUE ADD
380 E 14TH ST	DUTRAC COMMUNITY CREDIT UNION	C	77414	593163	0	670577	1024431015	W 1/2 137, 138, 139, 140 & 141 EAST DUB ADD
E 14TH ST	DUTRAC COMMUNITY CREDIT UNION	C	8602	683	0	9285	1024431001	N 1/2 LOT 122 EAST DUBUQUE ADD
E 14TH ST	KELLEY, MICHAEL J	R	12690	0	8060	20750	1024432001	LOT 1-192 EAST DUBUQUE ADD
E 14TH ST	LINDEN, GARY J	C	6978	0	0	6978	1024432002	LOT 2-192 EAST DUBUQUE ADD
25 W 15TH ST	WINTERSET CAPITAL PARTNERS LLC	R	6740	0	72480	79220	1024403017	LOT 1 OF WINNER PLACE
27 E 15TH ST	LAUGENSEN, MICHAEL R & NANCY M	C	8154	7806	0	15960	1024404009	LOT 3 PETER KALB PLACE
30 E 15TH ST	RUBIO, ELIGIO	R	6930	0	60860	67790	1024408002	N 27'8" OF LOT 3 OF CITY LOT 443A
35 W 15TH ST	RANDALL PROPERTIES LLC	R	6240	0	42550	48790	1024403009	E 22'-S 88.4'-E 1/2-S 2/5 OF CITY LOT 454
37 W 15TH ST	RANDALL PROPERTIES LLC	M	6000	0	56560	62560	1024403008	W 28'-S 88.4'-E 1/2-S 2/5 OF CITY LOT 454
55 E 15TH ST	KIRCHER, JASON R & TABATHA A	R	16380	0	69820	86200	1024404014	S 52' - S 2/5 OF CITY LOT 433
101 E 15TH ST	SS EVENT CENTER LLC	C	86016	168482	0	254498	1024270001	CITY LOT 484
230 E 15TH ST	BURBACH, THOMAS E & MONA L	R	6500	0	19110	25610	1024426004	SUB 2-1-47 E. DUB. ADD. 1 & 2 SUB 1-2 OF N 1/2 OF 48 E. DUB. ADD. 1 SUB 2 OF N 1/2 OF 48 E.DUB. ADD. 2
258 E 15TH ST	KOCH, THOMAS M & COFFMAN, PATRICIA	R	10080	0	46760	56840	1024426014	W 40' LOT 76 EAST DUBUQUE ADD
351 E 15TH ST	CLEMENS, MICHELLE	R	8970	0	71280	80250	1024282025	LOT 2 OF THE S1/2 OF LOT 147 AND W 10' OF LOT 1 OF S 1/2 OF LOT 147 EAST DUBUQUE ADDITION AND ALL WMREISEN PLACE"ALL" WM REISEN PLACE
471 W 15TH ST	BSK LLC	R	6680	0	72880	79560	1024333007	W 1/2 OF LOT 9 MORGAN'S SUB
471 W 15TH ST	BSK LLC	R	6680	0	72040	78720	1024333008	E 1/2 OF LOT 9 MORGAN'S SUB
481 W 15TH ST	PROFESSIONAL PROPERTIES LLC	M	36730	0	212730	249460	1024333006	LOTS 5 & 6 MORGAN'S SUB
E 15TH ST	FRIENDS OF ST MARY'S DBA STEEPLE SQUARE	C	17203	8814	0	26017	1024408010	N 1/5 OF CITY LOT 432
W 15TH ST	FIFTEENTH STREET APARTMENTS LIMITED PARTNERSHIP	M	50150	0	226150	276300	1024406003	N 3/5 CITY LOT 463
249 E 16TH ST	KEMP, JASON J	R	10620	0	22000	32620	1024268009	LOT 2 VAN EMAN PLACE
305 W 16TH ST	LAUFENBERG & LARSON PROPERTIES LLC	M	35020	0	117720	152740	1024330013	S 2/5 OF CITY LOT 473
344 E 16TH ST	RAMIREZ, PABLO O	R	4610	0	20430	25040	1024282002	LOT 2-112 EAST DUBUQUE ADD
357 E 16TH ST	ZENNER, BERNARD M	R	7860	0	39350	47210	1024278016	LOT 2-152 EAST DUBUQUE ADD
360 E 16TH ST	POTTEBAUM, RICKY L	R	11340	0	37290	48630	1024282011	W 1/2 OF LOT 151 EAST DUBUQUE ADD
394 E 16TH ST	LEHNHARDT, TERRI M	R	11340	0	74180	85520	1024282012	E 1/2 OF LOT 151 EAST DUBUQUE ADD
395 E 16TH ST	DUBUQUE, CITY OF	E	6300	0	0	6300	1024278017	LOT 3-152 EAST DUBUQUE ADD
421 W 16TH ST	GREENWOOD, BRIAN J	R	14170	0	139560	153730	1024329010	LOT 8 FAIRVIEW SUB
431 W 16TH ST	BURKART PROPERTIES LLC	R	14170	0	62470	76640	1024329009	LOT 7 FAIRVIEW SUB
434 W 16TH ST	MCLAUGHLIN, MATTHEW & KRISTIN LIVING TRUST	R	12290	0	164130	176420	1024333005	E 1/2 OF LOT 1 & E 45' OF W 90' OF N 7'6" OF THE SUB OF LOTS 18-19-20 FAIRVIEW SUB. & PRIVATE ALLEY
441 W 16TH ST	GLOECKNER, JOHN	R	14170	0	75520	89690	1024329008	LOT 6 FAIRVIEW SUB
450 W 16TH ST	DAVIS, STEPHEN M & MARILYN J	R	12290	0	91000	103290	1024333004	W 1/2 OF LOT 1-18,19, 20 FAIRVIEW SUB, ALSO W 45'- W 90'-N 7'6" OF PRIVATE ALLEY
451 W 16TH ST	LINZMEIER, DAVID D	R	19470	0	72570	92040	1024329007	LOTS 5 & 5A FAIRVIEW SUB
454 W 16TH ST	CONVERSE, CURTIS L & FRIDLUND, ELIZABETH	R	13250	0	82750	96000	1024333003	LOT 13 MORGANS SUB
461 W 16TH ST	DANZER, DAVID M & MARY T	R	14040	0	100850	114890	1024329003	LOT 14 MORGANS SUB
472 W 16TH ST	RBNG LLC	R	13250	0	92390	105640	1024333002	LOT 12 MORGANS SUB
474 W 16TH ST	SMITH, SANDRA F	R	13250	0	87910	101160	1024333001	LOT 11 MORGANS SUB
510 W 16TH ST	HENKELS, DANIEL A & SARAH L REMAKEL-HENKELS	R	13660	0	75290	88950	1024332011	LOT 10 MORGAN'S SUB
528 W 16TH ST	SCHLOSSER, GARY R & KATHY A	R	11490	0	42290	53780	1024332027	LOT 1 SCHLOSSER PLACE
541 W 16TH ST	NOTTINGHAM PROPERTIES LLC	R	14330	0	74320	88650	1024328020	LOT 29 YATES SUB
557 W 16TH ST	KRAMERICA PROPERTIES LLC	R	14330	0	74110	88440	1024328019	LOT 28 YATES SUB
565 W 16TH ST	MERZ, DONALD E & JOAN M	R	14330	0	73330	87660	1024328018	LOT 27 YATES SUB
569 W 16TH ST	CAMPBELL, DAVID J	R	14330	0	43750	58080	1024328017	LOT 26 YATES SUB
575 W 16TH ST	QUANTUM HOLDING LLC	R	14330	0	64360	78690	1024328016	LOT 25 YATES SUB
579 W 16TH ST	GIEGERICH, MARK S ETAL	R	14330	0	49320	63650	1024328015	LOT 24 YATES SUB
611 W 16TH ST	STUMPF, LAWRENCE L & REBECCA S	R	12950	0	79460	92410	1024309015	LOT 21 YATES SUB
631 W 16TH ST	LADDER MANAGEMENT COMPANY INC	R	12950	0	94510	107460	1024309014	LOT 20 YATES SUB
633 W 16TH ST	LADDER MANAGEMENT COMPANY INC	R	20950	0	81200	102150	1024309013	LOTS 18 & 19 YATES SUB
651 W 16TH ST	LADDER MANAGEMENT COMPANY INC	R	13230	0	17660	30890	1024309012	LOT 17 YATES SUB
669 W 16TH ST	LADDER MANAGEMENT COMPANY INC	R	13230	0	51930	65160	1024309011	LOT 16 YATES SUB
671 W 16TH ST	LORAS COLLEGE	E	3620	0	0	3620	1024309010	LOT 44 YATES SUB
W 16TH ST	EXODUS TWO HOLDINGS LLC	R	2680	0	0	2680	1024328021	LOT 19 MORGANS SUB
W 16TH ST	EXODUS TWO HOLDINGS LLC	R	2600	0	0	2600	1024328022	LOT 18 MORGANS SUB

DUBUQUE URBAN REVITALIZATION DISTRICT

Property Address	Property Owner	Class	Land Value	Building Value	Dwelling Value	Total Value	Parcel ID #	Legal Description
W 16TH ST	GREENWOOD, BRIAN J	R	15110	0	0	15110	1024329011	LOTS 9 & 10 FAIRVIEW SUB
52 E 17TH ST	HAGENSTEN, JOANNE M	R	16070	0	43140	59210	1024266009	N 1/5 OF CITY LOT 434
75 W 17TH ST	WEAVER CASTLE LLC	C	80640	36904	0	117544	1024260015	LOT 4, LOT 1-1-1-3 & 1-2-3 ALL OF CITY LOT 674 & LOT 1-7 OF CITY LOT 675
105 W 17TH ST	CCJK RENTALS LLC	R	11130	0	52120	63250	1024260013	LOT 2-2-3 OF CITY LOT 674
135 W 17TH ST	GRTD INVESTMENTS LLC	R	24710	0	155520	180230	1024260012	LOT 2-1-1-3 OF CITY LOT 674
145 E 17TH ST	RUNDE, DEBRA M	R	11790	0	80620	92410	1024262006	LOT 1-5 1/5 OF CITY LOT 486
175 W 17TH ST	HENNING, BRUCE & ANNA J	R	14740	0	116020	130760	1024260011	LOT 1-2 OF CITY LOT 674
195 W 17TH ST	SCHIESL, JAY M & THERESA L	R	21820	0	131160	152980	1024260010	W 65' OF LOT 1-1 & E 11'5" OF 1-1 OF CITY LOT 674
201 W 17TH ST	WALLIS, ELIZABETH JANE TRUST DATED 1/24/2000	M	37620	0	707210	744830	1024184005	LOTS 1, 2, 3, & 7 OF 2 OF CITY LOT 673
244 E 17TH ST	MCSTAC PROPERTIES LLC	R	10580	0	35450	46030	1024268002	LOT 2-37 EAST DUBUQUE ADD
251 W 17TH ST	HANTEN, RONALD JOSEPH & PATRICIA ANN	R	6760	0	35970	42730	1024183012	LOT 2-14 DORGANS SUB
253 W 17TH ST	HANTEN, RONALD JOSEPH & PATRICIA ANN	R	8980	0	34940	43920	1024183014	LOT 1 DORGAN'S SUB NO. 2
265 W 17TH ST	HORNUNG, LINDA L & GARY J	R	8140	0	57320	65460	1024183010	LOT 2-1 OF CITY LOT 673A & 2-15 DORGANS SUB
267 W 17TH ST	HORNUNG, GARY J & LINDA L	R	9050	0	69360	78410	1024183009	LOT 1-1 OF CITY LOT 673A & LOT 1-16 & 1-15 DORGANS SUB
278 W 17TH ST	CARICH PROPERTIES LLC	M	55570	0	439700	495270	1024330019	LOTS 1 & 2-6 & E 1/2-2-1-4 ALL OF CITY LOT 671, LOTS 1-1-1, 2-1-1, 1-2-1, 2-2-1 & 1-2 & 2-2 ALL OF N2/5 OF CITY LOT 473& M 1/5 OF CITY LOT473
333 W 17TH ST	MCINTYRE, JESSE D TRUSTEE OF THE JESSE D MCINTYRE DEC OF TR	M	49460	0	191010	240470	1024183008	LOT 1 OF 2-16 & 2-17 IN DORGANS SUB & 4 OF CITY LOT 672A & 2 OF CITY LOT 673A
345 W 17TH ST	RIVER WALK PROPERTIES LLC	R	7000	0	63490	70490	1024183007	LOT 1 OF LOT 2 OF SUB OF 2-16 & 2-17 DORGANS & LOT 4 OF CITY LOT 672A & LOT 2 OF CITY LOT 673A
347 W 17TH ST	RIVER WALK PROPERTIES LLC	R	7060	0	63490	70550	1024183006	LOT 2 OF LOT 2 OF SUB OF 2-16 & 2-17 DORGANS & LOT 4 OF CITY LOT 672A & LOT 2 OF CITY LOT 673A
375 W 17TH ST	HEALEY, JOSEPH A & JANICE	M	18150	0	150840	168990	1024183005	LOT 2 OF CITY LOT 672A
395 W 17TH ST	LONEY-BICHELL, MARY E & BICHELL, KENNETH P	M	18670	0	14470	33140	1024183004	LOTS 1 & 3 OF CITY LOT 672A & LOT 1 OF 17 DORGANS SUB
410 W 17TH ST	KLAUER, ROBERT D & LIVIJA	C	14168	31842	0	46010	1024329006	LOT 21 FAIRVIEW SUB
425 W 17TH ST	TAAC INVESTMENTS LLC	C	25771	67066	0	92837	1024327004	LOT 2-2-2 OF CITY LOT 670
455 E 17TH ST	INTERSTATE POWER COMPANY	E	0	0	0	0	1024277019	LOT 2 MARDE PLACE
504 W 17TH ST	HEALEY, JOSEPH A & JANICE	M	15480	0	74450	89930	1024328010	LOT 21 MORGANS SUB
505 W 17TH ST	CARICH PROPERTIES LLC	R	6960	0	62310	69270	1024326021	NE 25' OF LOT 1 QUIGLEYS SUB OF 709
508 W 17TH ST	NOTTINGHAM PROPERTIES LLC	R	13080	0	27970	41050	1024328009	LOT 1 YATES SUB
511 W 17TH ST	BAUSMAN, JOYCE L	R	9180	0	64060	73240	1024326020	SW 32 1/2' OF LOT 1 QUIGLEYS SUB OF 709
512 W 17TH ST	NORTHEAST IOWA PROPERTY MANAGEMENT LLC	R	6680	0	66540	73220	1024328008	LOT 2-2 YATES SUB
517 W 17TH ST	LAMBERT, CAROL	R	11130	0	71380	82510	1024326019	LOT 1-2 QUIGLEYS SUB 709
522 W 17TH ST	NOTTINGHAM PROPERTIES LLC	R	7230	0	46890	54120	1024328007	LOT 1-2 YATES SUB
531 W 17TH ST	MVP DUBUQUE LLC	R	13910	0	54000	67910	1024326017	LOT 3 QUIGLEYS SUB OF 709
532 W 17TH ST	ALSPACH, JUSTIN C & SARAH N	R	12520	0	89510	102030	1024328005	LOT 4 YATES SUB
535 W 17TH ST	REISEN, KEITH A & BEYER-REISEN, SUSAN M	R	10570	0	69470	80040	1024326016	E 38' OF LOT 4 QUIGLEYS SUB OF LOT 709
555 W 17TH ST	GRTD INVESTMENTS LLC	R	8350	0	41680	50030	1024326015	W 12 1/2' OF LOT 4 & E 17 1/2' OF LOT 5 QUIGLEYS SUB OF 709
556 W 17TH ST	HANTELLIS PROPERTIES LLC	R	12520	0	54090	66610	1024328004	LOT 5 YATES SUB
565 W 17TH ST	MID-AMERICA PROPERTY MANAGEMENT LLC	R	9180	0	51360	60540	1024326014	W 33' OF LOT 5 QUIGLEYS SUB OF 709
566 W 17TH ST	LANGE, BENJAMIN J	R	12520	0	96290	108810	1024328003	LOT 6 YATES SUB
582 W 17TH ST	WHITE PICKETT FENCES LLC	R	12520	0	72940	85460	1024328002	LOT 7 YATES SUB
585 W 17TH ST	PFAB, RICHARD W & SANDRA M TRUST	R	13910	0	62860	76770	1024326013	LOT 6 QUIGLEYS SUB OF 709
595 W 17TH ST	FREEDOM PROPERTIES LLC	R	13910	0	54710	68620	1024326012	LOT 7 QUIGLEYS SUB OF 709
604 W 17TH ST	LUTGEN, KEVIN & JEAN	R	12520	0	64220	76740	1024309009	LOT 9 YATES SUB
605 W 17TH ST	COAKLEY, PATRICIA A	R	11700	0	25630	37330	1024308012	S 75' OF LOT 1 OF QUIGLEYS SUB OF 712
610 W 17TH ST	MARTELLE, RAYMOND G JR	R	12520	0	116850	129370	1024309008	LOT 10 YATES SUB
611 W 17TH ST	VAASSEN, ANNE M	R	11570	0	36970	48540	1024308011	S 73' OF LOT 2 QUIGLEYS SUB OF 712
614 W 17TH ST	VANDELAY PROPERTY MANAGEMENT LLC	R	12520	0	71740	84260	1024309007	LOT 11 YATES SUB
619 W 17TH ST	MID-AMERICA PROPERTY MANAGEMENT LLC	R	13910	0	61670	75580	1024308008	LOT 3 QUIGLEYS SUB OF 712
635 W 17TH ST	VALENTINE, IRVIN	R	13910	0	53420	67330	1024308006	LOT 5 QUIGLEYS SUB OF 712
650 W 17TH ST	BIG UNIT RENTALS LLC	R	12520	0	97520	110040	1024309005	LOT 13 YATES SUB
655 W 17TH ST	LORAS COLLEGE	E	7240	0	44790	52030	1024308005	LOTS 6 & 7 QUIGLEYS SUB OF 712
660 W 17TH ST	LORAS COLLEGE	E	12100	0	94500	106600	1024309003	LOT 15 YATES SUB
705 W 17TH ST	LORAS COLLEGE	E	6190	0	40010	46200	1024307014	LOT 21 KRINGLE SUB
711 W 17TH ST	LORAS COLLEGE	E	13000	0	71380	84380	1024307013	LOT 20 KRINGLES SUB
725 W 17TH ST	LORAS COLLEGE	E	5800	0	39000	44800	1024307012	LOT 19 KRINGLES SUB
W 17TH ST	ALSPACH, JUSTIN C & SARAH N	R	8760	0	0	8760	1024328006	LOT 3 YATES SUB
W 17TH ST	RAUEN PROPERTIES LLC	R	300	0	0	300	1024327005	LOT 1-2-2 OF CITY LOT 670

DUBUQUE URBAN REVITALIZATION DISTRICT

Property Address	Property Owner	Class	Land Value	Building Value	Dwelling Value	Total Value	Parcel ID #	Legal Description
W 17TH ST	VALENTINE, IRVIN	R	9740	0	8970	18710	1024308007	LOT 4 QUIGLEYS SUB OF 712
W 17TH ST	COAKLEY, PATRICIA A	R	1550	0	0	1550	1024308010	N 50' OF LOT 1 QUIGLEYS SUB OF 712
W 17TH ST	WALLIS, ELIZABETH JANE TRUST DATED 1/24/2000	M	9150	0	1100	10250	1024180032	LOT 2-11 & 1-12 DORGAN'S SUB
W 17TH ST	WALLIS, ELIZABETH JANE TRUST DATED 1/24/2000	M	11980	0	2080	14060	1024180033	LOT 13 DORGAN'S SUB
W 17TH ST	LORAS COLLEGE	E	4430	0	0	4430	1024307009	LOT 16 KRINGLES SUB
W 17TH ST	LORAS COLLEGE	E	4430	0	0	4430	1024307010	LOT 17 KRINGLES SUB
W 17TH ST	LORAS COLLEGE	E	4430	0	0	4430	1024307011	LOT 18 KRINGLES SUB
W 17TH ST	LORAS COLLEGE	E	3960	0	0	3960	1024309002	LOT 45 YATES SUB
W 17TH ST	LORAS COLLEGE	E	8500	0	0	8500	1024309004	LOT 14 YATES SUB
W 17TH ST	VANDELAY PROPERTY MANAGEMENT LLC	R	12460	0	0	12460	1024309006	LOTS 12 & 12A YATES SUB
W 17TH ST	DUBUQUE, CITY OF	E	560	0	0	560	1024183013	LOT 1A DORGAN'S SUB NO. 2
54 E 18TH ST	HITZLER RENTAL LLC	C	14515	133571	0	148086	1024261009	N 43.2' N1/5 OF CITY LOT 435
260 E 18TH ST	CLARK, KEITH KARLTON	C	17136	92512	0	109648	1024263010	W 1/2 OF LOT 90 & W 1/2 LOT 91 EAST DUBUQUE ADD
460 E 18TH ST	DUBUQUE, CITY OF	E	54300	0	0	54300	1024277018	LOT 1 MARDE PLACE
124 E 19TH ST	KAESBAUER, CATHERINE A, ERNER, CONSTANCE M & JOHN	R	8750	0	23440	32190	1024257001	N 1/2 - N 1/5 - CITY LOT 487
257 E 19TH ST	CARNER, GARY L	C	7773	4738	0	12511	1024255011	LOT 2 - 5 - PT OF MIN LOT 100
260 E 19TH ST	CUB PROPERTIES INC	C	21952	100453	0	122405	1024258008	LOT 96 & 2-1-95 EAST DUBUQUE ADD
265 E 19TH ST	CARNER, GARY L	C	9509	38080	0	47589	1024255012	LOT 1 - 5 - PT OF MIN LOT 100
347 E 19TH ST	DUBUQUE, CITY OF	E	7300	0	0	7300	1024217005	W 8'-LOT 20, E 17' S 69'-LOT 21, E2'-N40'-W28'-S69'-LOT 21 E DUBUQUE ADD
357 E 19TH ST	JAEGER, JEFFREY J D/B/A J-FOUR INVESTMENT CO	R	14850	0	26400	41250	1024217006	E DUBUQUE ADD E 42' 20
373 E 19TH ST	JAEGER, JEFFREY J D/B/A J-FOUR INVESTMENT CO	R	15910	0	29210	45120	1024217007	LOT 19 EAST DUB ADD
525 E 19TH ST	B & M PROPERTIES & STORAGE LLC	C	251720	352867	0	604587	1024234008	LOTS 12, 237, 238, 239 EAST DUBUQUE; 1-240 & 1-241 EAST DUBUQUE NO. 2; 1-1-B & 1-2-B MIN LOT 100 & LOTS 2-1-1, 5-2-2-2 & 6-2-2-2 MIN LOT 106
E 19TH ST	DUBUQUE, CITY OF	E	10100	0	0	10100	1024277017	NE 1/2 OF PINE STREET BETWEEN 18 & 19TH ST (PROPERTY LEASED TO JACOBSEN INC) AKA PT OF PINE ST BETWEEN 18TH AND 19TH ST
245 W 1ST ST	LOWER MAIN DEVELOPMENT LLC	C	49605	191979	0	241584	1025281017	CITY LOT 81
325 W 1ST ST	EQUITY TRUST COMPANY CUSTODIAN FBO PAUL J PYTLIK IRA ETAL	C, M	5023	47757	22960	75740	1025280016	S 1/2 - W 24' OF CITY LOT 120
335 W 1ST ST	KIRPES, JOHN R LIVING REVOCABLE TRUST 2/12/02	C	7291	47667	0	54958	1025280012	LOT 2-1 OF CITY LOT 121 & LOT 2-2 OF CITY LOT 121
340 W 1ST ST	FIELD, BARBARA & LEHR ROSEMARY FIELD, JAMES J JR	R	16720	0	49770	66490	1025284004	LOT 1-2 OF CITY LOT 594 & LOT 1-2-2 OF CITY LOT 594
344 W 1ST ST	BECHEN, KYLE D & CHENELLE	R	8990	0	36430	45420	1025284003	LOT 2-2-2 OF CITY LOT 594
348 W 1ST ST	BELOVED HOUSING	R	7970	0	32420	40390	1025284002	LOT 1-2-1 OF CITY LOT 594
350 W 1ST ST	MC ANDREWS, JOHN W	R	9110	0	40760	49870	1025284001	LOT 1-1 OF CITY LOT 594 & LOT 2-2-1 OF CITY LOT 594
W 1ST ST	STATE OF IOWA DEPT OF TRANSPORTATION	E	0	0	0	0	1025282017	W PT OF PT OF LOT 1 OF CITY LOT 529 & 530, W PT OF S 4'5" OF CITY LOT 197, W PT OF CITY LOT 198 & 198A
W 1ST ST	DUBUQUE, CITY OF	E	0	0	0	0	1025282015	W BAL OF N 60'4" OF CITY LOT 197
17 E 20TH ST	EASTERN IOWA T J LLC	C	73506	213696	0	287202	1024212014	S 40' & N 27'6" BOTH OF LOT 1 & S 20' OF LOT 3, ALL OF STEINERS ADDITION
320 E 20TH ST	RIVERDREAM PROPERTIES LLC	C	150797	159398	0	310195	1024217010	LOTS 1, 2 & 3 SW 48' LOT 4, NE 2' OF LOT 4, W 1/2 LOT 5 EAST DUBUQUE ADD
345 E 20TH ST	GLICKMAN DUBUQUE LLC	C	195933	1232112	0	1428045	1024215028	LOT 2 LOOMIS PLACE, S 1/2 OF LOT 23, LOT 24, 25 & 26 ALL IN STEINERS ADD, LOTS 1, 1-2, N10'-2-2, W40'9-1/2"-S100'-2-2, E25'11-1/2"-S100'-2-2 ALL OF LOT 1 OF E 1/2 OF EM 1/4 OF LOT 95 LH LANGS ADD & W 1/4 & WM 1/4 BOTH OF LOT 95 LH LANGS ADD
253 E 21ST ST	CC INVESTMENTS LLC	R	4420	0	43900	48320	1024209011	LOT 2-N 46'-LOT 48 L H LANGWORTHY'S ADD
380 E 21ST ST	WEEKLEY, RODGER E SR	R	7120	0	41510	48630	1024215002	E 41' OF S 42' OF LOT 1-97 L H LANGWORTHY'S ADD
382 E 21ST ST	MICLO PROPERTIES LLC	R	8560	0	79960	88520	1024215003	W 60'-LOT-1-3-97 L H LANGWORTHY'S ADD
385 E 21ST ST	STOWERS, SCOTT A	R	11000	0	45030	56030	1024210012	LOT 4 JOS GEISLER SUB
389 E 21ST ST	DUBUQUE'S TRUE NORTH CORPORATION	R	8760	0	27850	36610	1024210024	LOT 3 JOSEPH GEISLER SUB
393 E 21ST ST	PSAROS, MICHAEL S	R	8760	0	43590	52350	1024210025	LOT 2 JOS GEISLER SUB
397 E 21ST ST	GEBERT, LYNDA REVOCABLE TRUST	R	9020	0	47740	56760	1024210026	LOT 1 JOS GEISLER SUB
E 21ST ST	STOWERS, SCOTT A	R	7120	0	0	7120	1024210011	LOT 5 JOS GEISLER SUB
201 E 22ND ST	JAS OF DUBUQUE II LLC	C, M	16314	48263	15938	80515	1024203018	LOT 2 OF S 36' OF 56 & ALL 55 L H LANG'S ADD
205 E 22ND ST	MCMAHON REAL EST RENTALS LLC	R	8400	0	25310	33710	1024203019	LOT 1 WEITZ PLACE
207 E 22ND ST	MCMAHON REAL EST RENTALS LLC	R	5600	0	24070	29670	1024203020	LOT 2 WEITZ PLACE
209 E 22ND ST	MID-AMERICA PROPERTY MANAGEMENT LLC	R	7580	0	32080	39660	1024203021	W 33'-W65'-LOT 84 L H LANGWORTHY'S ADD
213 E 22ND ST	DUEHR, TERRY L	R	7350	0	42720	50070	1024203022	E 32'-W 65'-LOT 84 L H LANGWORTHY'S ADD
215 E 22ND ST	BLAKE, THOMAS J & MARTHA J	R	8040	0	37400	45440	1024203023	E 35'-LOT 84 L H LANGWORTHY'S ADD
301 E 22ND ST	E MUELLER SALES LLC	R	10160	0	66210	76370	1024204010	LOT 2-1 KEMP'S SUB
305 E 22ND ST	MCSTAC PROPERTIES LLC	R	12700	0	37770	50470	1024204011	LOT 1-1 KEMP'S SUB
306 E 22ND ST	MIKE WINGER PROPERTIES LLC	R	8600	0	26270	34870	1024210013	W 1/2-LOT 2-N 2/3-100 L H LANGWORTHY'S ADD
308 E 22ND ST	KING, NICHOLAS E	R	8600	0	85410	94010	1024210014	E 1/2-LOT 2-N 2/3-100 L H LANGWORTHY'S ADD

DUBUQUE URBAN REVITALIZATION DISTRICT

Property Address	Property Owner	Class	Land Value	Building Value	Dwelling Value	Total Value	Parcel ID #	Legal Description
310 E 22ND ST	MILLMAN, NORMAN L & ANGELA D	R	5910	0	37170	43080	1024210015	W 22'-LOT 1-3-N 2/3-100 L H LANGWORTHY'S ADD
311 E 22ND ST	TOSKEY, AARON M	R	13670	0	78580	92250	1024204012	LOT 2 KEMP'S SUB
312 E 22ND ST	KIRCHER, GARY R & MARY JO	R	9580	0	43890	53470	1024210016	E 38'2"-LOT 1-3-N 2/3-100 L H LANGWORTHY'S ADD
317 E 22ND ST	JNK PROPERTIES LLC	R	11850	0	84360	96210	1024204013	LOT 1-3 KEMP'S SUB
321 E 22ND ST	DUBUQUE, CITY OF	E	11850	0	0	11850	1024204014	LOT 2-3 KEMP'S SUB
400 E 22ND ST	DUBUQUE, CITY OF	E	9590	0	0	9590	1024211001	LOT 1-1-12 KNIEST SUB
500 E 22ND ST	DUBUQUE, CITY OF	E	11900	0	0	11900	1024206006	W 61' OF W 99' OF N1/2 OF LOT 1 KNIESTS SUB
503 E 22ND ST	DUBUQUE, CITY OF	E	6980	4180	0	11160	1024205004	LOTS 2-2-1, 1-2-2, 1-2-1, & 2-2-2 SANFORDS SUB; LOTS 1-2-101 & 2-2-101 OF L.H. LANGS ADD
504 E 22ND ST	DUBUQUE, CITY OF	E	9200	0	0	9200	1024206005	KNIEST'S SUB E 38' W 99' OF N 1/2 OF LOT 1
505 E 22ND ST	DUBUQUE, CITY OF	E	12000	0	0	12000	1024205001	LOT 1-2 SANFORD'S SUB
506 E 22ND ST	DUBUQUE, CITY OF	E	7200	0	0	7200	1024206004	KNIEST'S SUB W 24'-E 48' OF N 1/2 OF LOT 1
508 E 22ND ST	DUBUQUE, CITY OF	E	7200	0	0	7200	1024206003	KNIEST'S SUB E 24'- E 48' OF N 1/2 LOT 1
509 E 22ND ST	DUBUQUE, CITY OF	E	7800	0	0	7800	1013461023	SW1/2 LOT 3 SANFORDS SUB
510 E 22ND ST	DUBUQUE, CITY OF	E	23180	0	0	23180	1024206002	LOT 8 OF MIN LOT 314
511 E 22ND ST	DUBUQUE, CITY OF	E	7800	0	0	7800	1013461022	NE 1/2 OF LOT 3 SANFORD'S SUB
513 E 22ND ST	DUBUQUE, CITY OF	E	7800	0	0	7800	1013461021	SW1/2-LOT 4 SANFORD'S SUB
514 E 22ND ST	GRTD INVESTMENTS LLC	R	13450	0	69980	83430	1024206001	LOT 7 OF MIN LOT 314
515 E 22ND ST	DUBUQUE, CITY OF	E	7800	0	0	7800	1013461020	NE1/2-LOT 4 SANFORD'S SUB
517 E 22ND ST	DUBUQUE, CITY OF	E	11500	0	0	11500	1013461019	LOT 5 SANFORD'S SUB
518 E 22ND ST	KOHLHAAS, JACOB M & KELLY J	M	19930	0	62530	82460	1013465006	LOT 2-6 OF MIN LOT 314
520 E 22ND ST	M M PROPERTY MANAGEMENT LLC	R	12020	0	43800	55820	1013465005	N 1/2 LOT 1-6 OF MIN LOT 314 & S 1/2 LOT 1-6 MIN LOT 314
521 E 22ND ST	SHANNON, RICKY C	C, M	9929	51906	23875	85710	1013462017	LOT 1-6 SANFORD'S SUB
523 E 22ND ST	BILLMEYER, SCOTT V & TRACEY L	R	7350	0	62200	69550	1013462016	LOT 2-6 SANFORD SUB
524 E 22ND ST	MATHEOS, JAMES & DEBBIE	R	6250	0	49920	56170	1013465004	PT LOT 2-2-1-5 OF MIN LOT 314
526 E 22ND ST	MATHEOS, JAMES & DEBBIE	R	6770	0	49920	56690	1013465003	PT LOT 1-2-1-5 OF MIN LOT 314
527 E 22ND ST	BILLMEYER, SCOTT V & TRACEY L	R	12500	0	54050	66550	1013462015	LOT 7 IN SANFORD'S SUB.
530 E 22ND ST	MID-AMERICA PROPERTY MANAGEMENT LLC	R	6510	0	49270	55780	1013465002	SW 1/2 LOT 1-1-5 OF MINERAL LOT 314
531 E 22ND ST	THILL, JAMES J SR DECLARATION OF TRUST	R	12500	0	64360	76860	1013462014	LOT 8 SANFORD'S SUB
532 E 22ND ST	MID-AMERICA PROPERTY MANAGEMENT LLC	R	6510	0	50770	57280	1013465001	NE 1/2 LOT 1-1-5 MINERAL LOT 314
601 E 22ND ST	GREEN, MIKE D & BECK GREEN, JULIE K	M	17700	0	87920	105620	1013462013	LOTS 1-9 & 2-9 SANFORD SUB
602 E 22ND ST	MILLER, FRANCIS M & MARY A	R	12850	0	85480	98330	1013464007	SW 84'6" - SW 188' -SW 196' LOT 1 OF MINERAL LOT 467
606 E 22ND ST	PIERCE, ANDREA SUE	R	9510	0	69910	79420	1013464006	M 53 1/2'-SW 188' -SW 196' OF LOT 1 OF MINERAL LOT 467
609 E 22ND ST	ALL IN PROPERTIES LLC	C, M	18778	61672	28366	108816	1013462012	LOT 10 SANFORD SUB
610 E 22ND ST	BRIGGS, CANDACE L	R	8810	0	68950	77760	1013464005	NE 50' - SW 188' - SW 196' - LOT 1 OF MINERAL LOT 467
614 E 22ND ST	ASBELL, MONA L	R	8950	0	42880	51830	1013464004	NE 8' -SW196' LOT 1 OF MIN LOT 467 & SW 40'- NE45'-LOT 1 OF MIN LOT 467
616 E 22ND ST	ROGERS, MARY LOU	R	7250	0	34080	41330	1013464003	NE 5' - NE 45' - LOT 1 OF MIN LOT 467 & LOT 1-2 OF MIN LOT 467
618 E 22ND ST	MID-AMERICA PROPERTY MANAGEMENT LLC	R	7460	0	60230	67690	1013464002	SW 40' LOT 2-2 MIN LOT 467
622 E 22ND ST	FRIEBURGER, BRUCE	R	9860	0	66600	76460	1013464001	NE 56' LOT 2 OF LOT 2 MINERAL LOT 467
705 E 22ND ST	JEH INVESTMENTS LLC	R	7620	0	53140	60760	1013454053	LOTS 2-1-8 & 2-1-9 HAMBURG ADD
707 E 22ND ST	MID-AMERICA PROPERTY MANAGEMENT LLC	R	6730	0	58770	65500	1013454052	LOT 1 OF 1 OF 9 HAMBURG ADD
709 E 22ND ST	KRIER, DEBRA C	R	12170	0	90700	102870	1013454051	SW 40'5" LOT 10 HAMBURG ADD
711 E 22ND ST	MCLAUGHLIN, GREGORY W & JEANNETTE M	R	13360	0	49920	63280	1013454050	NE 23' LOT 10 & SW 21'6" LOT 11 HAMBURG ADD
715 E 22ND ST	KRINGLE, PATRICIA R	R	7420	0	57900	65320	1013454049	NE 28 1/2' LOT 11 HAMBURG ADD
716 E 22ND ST	HOUSELOG, RONALD L & DEBRA	R	9740	0	53710	63450	1013482004	LOT 2-3 OF MIN LOT 467
719 E 22ND ST	CALLAGHAN, KATHLEEN A	R	7420	0	66730	74150	1013454048	SW 1/2 LOT 12 HAMBURG ADD
720 E 22ND ST	BROTHERS3 LLC	R	9740	0	51670	61410	1013482003	LOT 3 OF 3 OF MINERAL LOT 467
723 E 22ND ST	HESS, RICHARD J & NANCY M	R	17920	0	72400	90320	1013454047	LOT 2-13 HAMBURG ADD LOT 2 - N 1/2 - LOT 12 HAMBURG ADD
724 E 22ND ST	HELGERSON, NICK A & SONDRRA J REVOCABLE LIVING TRUST	R	9740	0	69800	79540	1013482002	LOT 4-3 OF MIN LOT 467
726 E 22ND ST	ROBBINS, JOHN C	R	9740	0	68900	78640	1013482001	LOT 5-3 OF MIN LOT 467
E 22ND ST	TOSKEY, AARON M	R	3470	0	5250	8720	1024204007	LOT 1-5 & LOT 2-4 KEMP'S SUB
E 22ND ST	HOLY SPIRIT CHURCH DUBUQUE IA	E	34410	5470	0	39880	1013482005	LOT 1-3 OF MIN LOT 467
70 W 23RD ST	FEDERAL NATIONAL MORTGAGE ASSOCIATION	R	10010	0	70540	80550	1024129002	E 1/2 OF LOT 11 TIVOLI ADD
91 W 23RD ST	CARNER PROPERTIES LLC	R	11960	0	48250	60210	1024126024	LOT 5 KRAYER'S SUB
97 W 23RD ST	HANNA, JODIE M	R	11960	0	38230	50190	1024126023	LOT 6 KRAYER'S SUB
111 W 23RD ST	PINGMAN LLC	R	11480	0	48850	60330	1024126022	LOT 2-1-8 SCHAFFNER'S SUB
119 W 23RD ST	CONRAD, JASON M	R	7180	0	39990	47170	1024126021	LOT 2-8 SCHAFFNER'S SUB
121 W 23RD ST	MINNICK, TERRY L & CANDIE A	R	31620	0	102530	134150	1024126016	LOT 1-1-8 & LOT 2-9 SCHAFFNERS SUB
130 W 23RD ST	SMITH, THOMAS J & CAROL M	R	9100	0	42620	51720	1024128007	W 50' OF LOT 30 TIVOLI ADD

DUBUQUE URBAN REVITALIZATION DISTRICT

Property Address	Property Owner	Class	Land Value	Building Value	Dwelling Value	Total Value	Parcel ID #	Legal Description
140 W 23RD ST	RUPP, KEITH D & JANE M	R	11650	0	74530	86180	1024128006	LOT 31 TIVOLI ADD
145 W 23RD ST	JOHNSEN, ROBERT L & SANDRA K	R	13000	0	63740	76740	1024126015	LOT 1-9 SCHAFFNER'S SUB
148 W 23RD ST	SCHULTE, GARY J & DEBORAH E	R	18050	0	70130	88180	1024128005	LOT 32 & LOT 1-33 TIVOLI ADD
151 W 23RD ST	J & J GROSS LLC	R	15520	0	55690	71210	1024126014	LOT 10 & E 1' OF LOT 11 IN SCHAFFNER'S ADD
154 W 23RD ST	REDFERN, DAWN M AKA DAWN M ADAMS & ADAMS, ERIC J	R	28690	0	27440	56130	1024128029	LOT 1 L H LANGS ADD PLAT 2
157 W 23RD ST	GRTD INVESTMENTS LLC	R	14780	0	52910	67690	1024126013	W 49'-LOT 11 SCHAFFNER'S SUB
165 W 23RD ST	BERKLEY, THOMAS J & BECKY J	R	14950	0	61060	76010	1024126012	LOT 12 SCHAFFNER'S SUB
W 23RD ST	BERKLEY, THOMAS J & BECKY J	R	7540	0	0	7540	1024126011	LOT 13 SCHAFFNER'S SUB
W 23RD ST	MINNICK, TERRY L & CANDIE A	R	2070	0	0	2070	1024126006	LOT 2-1 VALERIA PLACE
31 E 24TH ST	MID-AMERICA PROPERTY MANAGEMENT LLC	R	11660	0	36710	48370	1013378028	LOT 2-170 & LOT 2-2-1-171 L H LANGWORTHY'S ADD
75 W 24TH ST	CONRAD, RONALD J JR	M	18720	0	48820	67540	1013377049	LOT 2-2-2-11 & LOT 1-2-10 WULLWEBER SUB
120 E 24TH ST	NAUMAN, RONALD L	R	12330	0	60380	72710	1013384001	W 70'-LOT 20A L H LANGWORTHY'S ADD
155 W 24TH ST	DEAN, JASON M	R	21830	0	54100	75930	1013377033	LOT 1 OF 2 OF 5 OF WULLWEBER'S SUB
162 W 24TH ST	BAXTER, CARRIE E	R	8690	0	61160	69850	1013381004	LOT 1-1 & LOT 2-2-1 ZUMHOF'S SUB
165 W 24TH ST	HATTULA, HEIDI	R	8030	0	33520	41550	1013377027	LOT 2-2-5 WULLWEBER'S SUB
170 W 24TH ST	YOU, TAO & CHAI, YIN	R	17850	0	55280	73130	1013381003	LOT 1-2-1 & E 22.5' OF LOT 2 IN ZUMHOF'S SUB
180 W 24TH ST	DOLAN, JARROD	R	22350	0	49140	71490	1013381002	W 29.9' OF LOT 2 & E 32.4' OF LOT 3 ZUMHOF'S SUB
316 E 24TH ST	DUBUQUE, CITY OF	E	56200	0	0	56200	1013460003	LOT 1-1-2-107 L H LANGWORTHY'S ADD
320 E 24TH ST	DUBUQUE, CITY OF	E	10500	0	0	10500	1013460004	LOTS 1 & 2 HEITZMANN PLACE
501 E 24TH ST	MC GEOUGH, MICHAEL J	R	7000	0	39430	46430	1013452032	LOT 2-1 SAUNDERS SUB
503 E 24TH ST	KOHN, MARK W & JEAN C	R	7000	0	45000	52000	1013452033	LOT 1-1 SAUNDERS SUB
505 E 24TH ST	KRUSER, BENJY J SR	R	7070	0	44410	51480	1013452034	LOT 2-2 SAUNDERS SUB
507 E 24TH ST	DRISCOLL, RONALD A & DEBRA	R	7070	0	35150	42220	1013452035	LOT 1-2 SAUNDERS SUB
509 E 24TH ST	HEFEL, ROBERT J	R	8200	0	40050	48250	1013452036	LOT 1-1-62 SANFORD SUB & LOT 1-3 SAUNDERS SUB
513 E 24TH ST	CULBERTSON INVESTMENTS LLC	R	9140	0	32560	41700	1013452037	LOT 2-3 SAUNDERS SUB & LOT 2-1-62 SANFORDS SUB
517 E 24TH ST	STONEY, AMY M	R	6050	0	26780	32830	1013452038	LOT 2 REISEN SUB
615 E 24TH ST	MEIS, VINCENT F & JUDITH A	R	8300	0	74780	83080	1013453016	LOTS 1-1-25 & 2-1-66 SANFORDS SUB
620 E 24TH ST	VONDAL, MICHAEL & KELLEY M	R	10470	0	68170	78640	1013457006	LOT 2-22 & LOT 1-1-23 SANFORDS SUB
621 E 24TH ST	SCHARFF HOLDINGS LLC	R	7590	0	54410	62000	1013453028	LOT 2-1 & 2-2 WINDSOR AVE SUB
E 24TH ST	DUBUQUE, CITY OF	E	390	0	0	390	1013461001	LOT 2-59 2-1-60 & 2-61 ALL IN SANFORD'S SUB
E 24TH ST	MORRISON BROS	I	174750	249930	0	424680	1013451017	LOTS 1 TO 12 O S LANGWORTHY
E 24TH ST	DUBUQUE, CITY OF	E	266320	182660	0	448980	1013380001	LOTS 1 TO 46 INC BOULEVARD ADD & VAC ALLEY BTWN SAID LOTS
52 E 25TH ST	KLAUER, ROBERT F & LISA L	R	6650	0	50950	57600	1013378014	LOT 8 FRANK FOSSELMANN'S SUB
74 E 25TH ST	BRADLEY, VANCE & BECKY	R	6380	0	52080	58460	1013378015	LOT 9 FRANK FOSSELMANN'S SUB
96 E 25TH ST	LYONS, CAROLE L	R	6380	0	49450	55830	1013378016	LOT 10 FRANK FOSSELMANN'S SUB
100 E 25TH ST	FORNEY, JOSHUA D	R	9520	0	55810	65330	1013379001	ELY 34' OF LOT 5 OLINGERS SUB
102 E 25TH ST	WRIGHT, WILLIAM L	R	10080	0	37510	47590	1013379002	LOT 4 OLINGERS SUB
103 E 25TH ST	GRTD INVESTMENTS LLC	R	11750	0	67860	79610	1013334023	LOT 1 CARNER'S PLACE
407 E 25TH ST	HUBBARD, HEATHER M & HERRING, STACIE L & RICHARD J	R	10590	0	79600	90190	1013413011	W 74' OF LOT 70 E LANGS ADD
410 E 25TH ST	YM PROPERTIES LLC	R	16800	0	33630	50430	1013452001	LOTS 1-1 & 1-2 BOTH OF SUB 196 & 197 L H LANGWORTHY'S ADD
425 E 25TH ST	E MUELLER SALES LLC	R	10590	0	43630	54220	1013413012	E 73.5'-70 E LANGWORTHY'S ADD
9 E 26TH ST	HAGENSTEN, JOSIE	R	13310	0	85030	98340	1013328028	LOTS 1-267 & 2-2-267 DAVIS FARM
103 E 26TH ST	GLO INVESTMENTS LLC	R	13230	0	73530	86760	1013329012	E 70'-W 80'-376 & LOT 2-E 80' -W 90'-375 DAVIS FARM ADD
105 E 26TH ST	MB & B LLC	R	6640	0	33360	40000	1013329013	W 30'-E 100'-376 DAVIS FARM
232 E 26TH ST	PARRETT, ERICK C	R	8300	0	36940	45240	1013335023	W 38'6" LOT 18 E LANGWORTHY'S ADD
236 E 26TH ST	TIMMERMAN, STEVEN G & CHRISTINA M	R	12660	0	23950	36610	1013335024	E 86'6" LOT 18 E LANGWORTHY'S
320 E 26TH ST	SCHMITT, GARY C	R	6170	0	38550	44720	1013336002	W 1/2 OF LOT 1 OF SUB LOT 51 (EXC W 50' OF S1' & EXC E 7') E LANGWORTHY'S ADD
340 E 26TH ST	BLEILE, JAMES C & VICKI L MILLER	R	6380	0	30850	37230	1013336003	E 1/2 OF LOT 1 OF SUB LOT 51 (EXC W 50' OF S1' & EXC E 7') E LANGWORTHY'S ADD
354 E 26TH ST	BAGENT, JEREMIAH	R	12010	0	68910	80920	1013336004	LOT 1 OF SUB 52, 53 & N 22' OF 54 E LANGWORTHY'S ADD
360 E 26TH ST	KLAUER MANUFACTURING COMPANY	I	16380	2490	0	18870	1013336005	LOT 1-2 OF SUB OF LOTS 52, 53 & N 22' OF 54 E LANGWORTHY'S ADD
370 E 26TH ST	KLAUER MANUFACTURING COMPANY	I	17500	4350	0	21850	1013336006	LOT 2-2 OF SUB OF LOTS 52 & 53 & N 22' OF 54 E LANGWORTHY'S ADD
129 E 27TH ST	MCSTAC PROPERTIES LLC	R	10280	0	22310	32590	1013309008	LOT 2-W 80'-E 170' OF 366, & LOT 1-2-S 46'-W 80'-E 170' OF LOT 365 DAVIS FARM ADD
231 E 27TH ST	MILLER, BETH L	R	7000	0	70400	77400	1013326012	W 1/2 OF LOT 2 SUB 162-163 GLENDALE ADD
232 E 27TH ST	TIMMERMAN, STEVEN G & CHRISTINA M	R	7070	0	51280	58350	1013330021	W 1/2 OF LOT 2 OF 245 & 246 GLENDALE ADD #3
233 E 27TH ST	MK PROPERTIES LLC	R	7000	0	24620	31620	1013326013	E 1/2 - 2 - LOTS 162 & 163 GLENDALE ADD
234 E 27TH ST	SCHOENBERGER, BENJAMIN R & JOYCE	R	7070	0	57610	64680	1013330022	E 1/2 OF LOT 2 OF LOTS 245 & 246 GLENDALE ADD #3

DUBUQUE URBAN REVITALIZATION DISTRICT

Property Address	Property Owner	Class	Land Value	Building Value	Dwelling Value	Total Value	Parcel ID #	Legal Description
235 E 27TH ST	GRTD INVESTMENTS LLC	R	11900	0	58630	70530	1013326014	LOT 1 OF SUB OF LOTS 162 & 163 GLENDALE ADD
236 E 27TH ST	DANIELS, HAROLD E & CHERIELYNN M	R	12020	0	50730	62750	1013330023	LOT 1 OF LOTS 245 & 246 GLENDALE ADD #3
15 W 28TH ST	GRTD INVESTMENTS LLC	R	16490	0	23140	39630	1013155011	LOT 1-265 DAVIS FARM
30 W 28TH ST	HELGERSON, NICK A & SONDR A J REVOCABLE LIVING TRUST	R	6610	0	71240	77850	1013307011	N 36.5' & S 23.5' - W 114' OF LOT 263 DAVIS FARM ADD
50 W 28TH ST	WILSON, KENNETH J & LORIE A FEES WILSON	R	38710	0	79140	117850	1013307001	LOT 1-1-1 & LOT 2-1-1 EDNA BECKE PLACE
70 W 28TH ST	WILSON, DAVID G & TANIA L	R	21190	0	69510	90700	1013303005	LOT 2-1 EDNA BECKE PLACE
80 W 28TH ST	WILSON, JEFF C & DEBORAH S	R	24560	0	123820	148380	1013303004	LOT 2 EDNA BECKE PLACE
90 W 28TH ST	SCHICKEL, RAYMOND P & WENDY C	R	23110	0	94330	117440	1013303003	LOT 2-1-1-1-MINERAL LOT 319
97 E 28TH ST	KLAUER, ROBERT F & LISA L	R	12770	0	43830	56600	1013156024	E 86'-W 170' LOT 287 DAVIS FARM ADD
101 E 28TH ST	BUELOW, THE BEULAH R REVOCABLE LIVING TRUST DATED 1/12/09	R	7000	0	56530	63530	1013157008	LOTS 1 & 2 OF E 25' OF 5 PAUL TRAUTS SUB
102 E 28TH ST	COYLE, RODNEY A	R	7470	0	60010	67480	1013162001	LOT 2-E 70'-W 80' OF LOT 357 & LOT 2-E70' -W 80'-N 20' LOT 358 DAVIS FARM ADD
104 E 28TH ST	MCSTAC PROPERTIES LLC	R	9270	0	36940	46210	1013162002	LOT 1-E 70'-W 80' OF 357 & LOT 1-E 70'-W 80'-N 20' OF LOT 358 DAVIS FARM ADD
107 E 28TH ST	MCMAHON REAL EST RENTALS LLC	R	9800	0	63520	73320	1013157009	LOT 4 PAUL TRAUTS SUB
231 E 28TH ST	DOYLE, JOHN G & CARRIE L	R	18200	0	86590	104790	1013158024	LOTS 86 & 87 GLENDALE ADD #2
232 E 28TH ST	DEMPSEY, NICHOLAS D	R	11900	0	65400	77300	1013181012	LOT 173 & N 4" OF LOT 172 GLENDALE ADD
425 E 28TH ST	JACKSON REALTY LLC	C	37296	278947	0	316243	1013176019	LOTS 134, 135, & 136 GLENDALE ADD#2
476 E 28TH ST	JACKSON REALTY LLC	C	37296	194589	0	231885	1013183027	LOTS 219, 220 & 221 GLENDALE ADD
23 E 29TH ST	BREINER, JAMES D & CINDY S	R	12770	0	53880	66650	1013152021	E 85' OF W 170' OF LOT 297 DAVIS FARM ADD
101 E 29TH ST	MUNTZ LLC	M	15300	0	89100	104400	1013153019	W 85' OF E 170' OF LOT 346 DAVIS FARM ADD
270 E 29TH ST	WEIRES, SYLVESTER & DONNA REVOCABLE TRUST 6/9/09	R	11900	0	92860	104760	1013158014	LOT 1-B-10 OF MIN LOT 322
231 W 2ND ST	JACKSON, JEFFREY L & CONNIE J	C, M	16197	54393	67065	137655	1025276006	E 40' OF CITY LOT 85
235 W 2ND ST	HELSELMAN PROPERTIES LLC	C	31954	78938	0	110892	1025276012	E 38' - W 74' - CITY LOT 85 & W 36' - W 74' OF CITY LOT 85
244 W 2ND ST	KLINE, MATTHEW	C	17405	31248	0	48653	1025281002	E 40' OF CITY LOT 84
335 W 2ND ST	FITCH-BREGMAN, DOROTHY J & BREGMAN, CHUCK	R	7970	0	46000	53970	1025258007	LOT 2 OF CITY LOT 125
61 W 30TH ST	HEIM, ALEXIS M	R	20090	0	76340	96430	1014232016	LOTS 2-40, 2-2-2-1-39 & 1-2-39 IN G R WEST'S DUBUQUE
75 W 30TH ST	AUGSPURGER, STEVEN J & DEBRA A	C	11290	32088	0	43378	1014232015	LOT 1-40 & LOT 1-2-2-1-39 IN G R WEST'S DUBUQUE
110 E 30TH ST	SCHULTZ, LINDA A	R	9560	0	45360	54920	1013153001	LOT 2-2 OF E 170' OF 337 DAVIS FARM ADD
111 E 30TH ST	MC SPERRIN, MELVIN B & TERRI L	R	13440	0	77690	91130	1013105013	LOT 1 E 170' OF 336 DAVIS FARM ADD
114 E 30TH ST	JENNINGS, MICHAEL D & ANITA L	R	9560	0	77760	87320	1013153002	LOT 1-2 OF E 170' OF 337 DAVIS FARM ADD
320 E 30TH ST	CHAPPELL, KURTIS G & RACHAEL A	C	16800	85030	0	101830	1013108016	LOT 48 GLENDALE ADD
E 30TH ST	CHAPPELL, KURTIS G & RACHAEL A	C	12432	2901	0	15333	1013109001	LOT 49 GLENDALE ADD
35 E 32ND ST	SCHUELLER, JASON M & JANELL A	R	14430	0	100150	114580	1014229011	LOT 6 LINEHAN PARK ADD
45 E 32ND ST	HOYNE JR, JOSEPH W & SHAWNNA HOYNE	R	14170	0	65980	80150	1014229012	LOT 5 LINEHAN PARK ADD
47 E 32ND ST	GARTNER, ROGER J	R	14040	0	79590	93630	1014229013	LOT 4 LINEHAN PARK ADD
66 W 32ND ST	HAGAR ENTERPRISES LLC	C	32256	139810	0	172066	1014232001	LOT 27 G R WESTS DUBUQUE
103 E 32ND ST	EHLERS, THOMAS G & MONICA L	R	13780	0	75680	89460	1014229014	LOT 3 LINEHAN PARK ADD
107 E 32ND ST	MENTZ, DANA A & JENNIFER S	R	13400	0	86980	100380	1014229015	LOT 2 LINEHAN PARK ADD
E 32ND ST	KNAPP, AMY ZOE	R	10200	0	0	10200	1014234001	LOT 8 OF E 170' OF LOTS 322, 323 & 324 DAVIS FARM ADD
E 32ND ST	KNAPP, AMY ZOE	R	10900	0	0	10900	1014234002	LOT 7 OF E 170' OF LOTS 322, 323 & 324 DAVIS FARM ADD
E 32ND ST	KNAPP, AMY ZOE	R	10900	0	0	10900	1014234003	LOT 6 OF E 170' OF LOTS 322, 323 & 324 DAVIS FARM ADD
E 32ND ST	KNAPP, AMY ZOE	R	10900	0	0	10900	1014234004	LOT 5 OF E 170' OF LOTS 322, 323 & 324 DAVIS FARM ADD
E 32ND ST	KNAPP, AMY ZOE	R	660	0	0	660	1014234005	LOT 9 OF E 170' OF LOTS 322, 323 & 324 DAVIS FARM ADD
E 32ND ST	DUBUQUE, CITY OF	E	970	0	0	970	1013102012	LOT 4A OF MIN LOT 322
415 W 3RD ST	MILLS, PATRICIA	R	10690	0	61920	72610	1025254037	E 25' - W 50' - E 178' OF CITY LOT 608
421 W 3RD ST	UHLIK, DELBERT J JR & CHARLOTTE A	R	10690	0	76690	87380	1025254036	W 25' - E 178' OF CITY LOT 608
433 W 3RD ST	KLEIN, MATTHEW S & ABIGAIL M	R	11970	0	74740	86710	1025254035	E 28' - W 50' - E 228' OF CITY LOT 608
435 W 3RD ST	KLEIN, MATTHEW S & ABIGAIL M	R	9410	0	85610	95020	1025254034	W 22' W 50' E 228' OF CITY LOT 608
440 W 3RD ST	SCALLON, WILLIAM	M	17480	0	112770	130250	1025257003	LOT 2 OF CITY LOT 607
461 W 3RD ST	SPIELMAN RENTALS LLC	R	24500	0	95220	119720	1025254058	LOTS 1-2, 2-2 & 3 ALL OF CITY LOT 692
462 W 3RD ST	GOODMANN, DOMINIC WILLIAM IV	R	11970	0	127760	139730	1025257002	E 25' OF CITY LOT 607A & E 3' - W 55' - CITY LOT 607A
464 W 3RD ST	SCALLON, WILLIAM	M	13370	0	85330	98700	1025257001	W 52' - W 55' - OF CITY LOT 607A
475 W 3RD ST	HEALEY, JOSEPH A	R	10800	0	64340	75140	1025254031	LOT 2 - E 78' - S 100' - LOT 4 OF CITY LOT 692
477 W 3RD ST	AWENDER, ERICH M	R	15500	0	63140	78640	1025254030	LOT 1 - E 78' - S 100' - LOT 4 OF CITY LOT 692
484 W 3RD ST	HEALEY, JOSEPH A JR	R	21030	0	93720	114750	1025256010	N 73.5' OF LOTS 1 & 2 OF ST RAPHAEL ADD
521 W 3RD ST	FITZSIMMONS, DANIEL H & MOLLY M	R	26910	0	55680	82590	1025254068	E 55' W 58' W 208' S 100' & E 150' W 208' S 100' ALL OF LOT 4 OF CITY LOT 692; LOT 4A CITY LOT 692; LOT 2-2 FENELON POINT SUB; LOT 41C PROSPECT HILL ADD

DUBUQUE URBAN REVITALIZATION DISTRICT

Property Address	Property Owner	Class	Land Value	Building Value	Dwelling Value	Total Value	Parcel ID #	Legal Description
541 W 3RD ST	GOODRICH, HEATHER A & CURTIS, AUSTIN D	R	25450	0	171830	197280	1025254067	LOTS 13 & 14 PROSPECT HILL ADD
567 W 3RD ST	FITZSIMMONS, DANIEL H & MOLLY M	R	15750	0	43840	59590	1025254025	LOT 11 PROSPECT HILL ADD
579 W 3RD ST	SARDINA, DANIEL	R	25200	0	65800	91000	1025254059	LOT 1 PROSPECT HILL PLACE
609 W 3RD ST	HAGENSTEN, RON T	R	15750	0	65020	80770	1025254022	LOT 8 PROSPECT HILL ADD
615 W 3RD ST	JACKSON, BRANDT R	R	15750	0	51650	67400	1025254021	LOT 7 PROSPECT HILL ADD
629 W 3RD ST	COBA, FREDDY P	R	16650	0	63290	79940	1025183014	E 37 1/2' LOT 6 PROSPECT HILL ADD
633 W 3RD ST	FRITSCH, ROBERT W JR	R	22030	0	70760	92790	1025183013	E 10' LOT 4, LOT 5 & W 12.5' OF LOT 6 ALL IN PROSPECT HILL ADD
655 W 3RD ST	SCHERBRING, CARL G	R	18000	0	49010	67010	1025183012	W 40' OF LOT 4 PROSPECT HILL ADD
658 W 3RD ST	YM PROPERTIES LLC	R	5090	0	47960	53050	1025186002	LOT 1 SUB 1 CITY LOT 724
660 W 3RD ST	YM PROPERTIES LLC	R	5410	0	47460	52870	1025186010	LOT 2-1 OF CITY LOT 724
667 W 3RD ST	K E JOINT VENTURES LLC	R	22500	0	53050	75550	1025183011	LOT 3 PROSPECT HILL ADD
675 W 3RD ST	KLAUER RENTAL & LEASING LLC	R	7200	0	67050	74250	1025183010	E 20.5' OF LOT 2 PROSPECT HILL ADD
677 W 3RD ST	KLAUER RENTAL & LEASING LLC	R	7200	0	68220	75420	1025183009	W 20.5' OF LOT 2 PROSPECT HILL ADD
691 W 3RD ST	GRTD INVESTMENTS LLC	M	12300	0	58830	71130	1025183008	LOT 1 PROSPECT HILL ADD
705 W 3RD ST	RIVER CITY PROPERTY MANAGEMENT LLC	R	22500	0	100090	122590	1025182012	LOT 1 FORTUNES SUB
719 W 3RD ST	ROETHLER, TANYA M	R	22500	0	85960	108460	1025182011	LOT 2 FORTUNES SUB
729 W 3RD ST	TBILL'S PROPERTIES LLC	M	15000	0	85440	100440	1025182010	LOT 3 FORTUNES SUB
741 W 3RD ST	STEWART, TERRY E & SCHMIDT, JUDITH M	R	22500	0	73290	95790	1025182009	LOT 4 FORTUNES SUB
755 W 3RD ST	RIVER CITY PROPERTY MANAGEMENT LLC	R	18000	0	73740	91740	1025182008	LOT 5 FORTUNES SUB
757 W 3RD ST	RIVER CITY PROPERTY MANAGEMENT LLC	R	11250	0	88360	99610	1025182007	E 1/2 LOT 6 FORTUNES SUB
775 W 3RD ST	HOLDENER, GREGORY R & BETH D	R	11250	0	73300	84550	1025182006	W 1/2 LOT 6 FORTUNES SUB
793 W 3RD ST	HOPKINS, PAULA M TRUST AGREEMENT	R	17400	0	128660	146060	1025182005	PT OF LOT 7 FORTUNES SUB
804 W 3RD ST	TEDORE, SCOTT M	R	36860	0	178440	215300	1025185008	SUB MIN LOT 72 1 SUB MIN LOT 74 1
848 W 3RD ST	POTTS, STACY MARIE & DAVID SETH	R	24790	0	63150	87940	1025185002	LOT 2-1 OF SUB LOT 2 MIN LOT 72, 1-10 MIN LOT 73, & OF LOT 2 MIN LOT 74
890 W 3RD ST	HENKELS, FRANCIS WM & ELLEN T	R	29890	0	234470	264360	1025185001	LOT 1-1 SUB OF LOT 2 MIN LOT 72, 1-10 MIN LOT 73 & 2 OF MIN LOT 74
900 W 3RD ST	MOZENA, TERRY K DECL OF TRUST 12/31/09 TRUSTEE	R	62750	0	358580	421330	1025184018	LOT 1 - 9 OF MIN LOT 73
901 W 3RD ST	HCR MANORCARE PROPERTIES LLC	M	239630	0	1963890	2203520	1025177033	LOT 1-1, 2-1, 1-1-2 & 2-2-2 ALL IN BURCH SUB NO 2, & LOT 1-3-2-2-3 OF MIN LOT 76
955 W 3RD ST	GRUBER, JEFFREY	M	32030	0	86580	118610	1025177015	E.1/2 LOT 1 BUETTELL & LANGS SUB, LOT 2-1- 2-2 BURCHS SUB, LOT 2 -2 MIN LOT 73 & LOT 1 -2-2 BURCH'S SUB #2
968 W 3RD ST APT 100	NEMMERS, JODI J	C	29837	307227	0	337064	1025184036	SUITE 100 OF WEST 3RD DENTAL CENTER CONDOS LOCATED ON LOT 1-1-2-9 OF MIN LOT 73
968 W 3RD ST APT 200	MILLER, CHRISTOPHER A & ANNA M	C	29837	312715	0	342552	1025184037	SUITE 200 WEST 3RD DENTAL CENTER CONDOS LOCATED ON LOT 1-1-2-9 OF MIN LOT 73
968 W 3RD ST APT 250	KRAMER DENTAL BUILDING LLC	C	29837	329862	0	359699	1025184038	SUITE 250 WEST 3RD DENTAL CENTER CONDOS LOCATED ON LOT 1-1-2-9 OF MIN LOT 73
971 W 3RD ST	SCHROBILGEN, DERALD A & JEAN A	R	33860	0	216620	250480	1025177014	W.1/2 LOT 1 & ALL OF LOT 2 & 7 ALL IN BUETTELL & LANGS
988 W 3RD ST APT 1	GRADY, JANET J	C	14470	59718	0	74188	1025184007	LOT 2-1-2-9 OF MIN LOT 73 & LOT 1 MASSEY HEIGHTS (APT 1) (11.37% INT)
988 W 3RD ST APT 2	GRADY, JANET J	C	22837	90899	0	113736	1025184008	LOT 2-1-2-9 OF MIN LOT 73 & LOT 1 MASSEY HEIGHTS (APT 2) (17.94% INT)
988 W 3RD ST APT 3	HOFFMANN DDS, PAUL E	C	14482	59718	0	74200	1025184009	LOT 2-1-2-9 OF MIN LOT 73 & LOT 1 MASSEY HEIGHTS (APT 3) (11.38% INT)
988 W 3RD ST APT 3A	HOFFMANN DDS, PAUL E	C	1254	5846	0	7100	1025184010	LOT 2-1-2-9 OF MIN LOT 73 & LOT 1 MASSEY HEIGHTS APT 3A (.95% INT)
988 W 3RD ST APT 4	MUELLER, KEVIN R & TRACY V	C	15299	63168	0	78467	1025184011	LOT 2-1-2-9 OF MIN LOT 73 & LOT 1 MASSEY HEIGHTS (APT 4) (12.02% INT)
988 W 3RD ST APT 5A	DANA HAMANN PROPERTIES LLC	C	5678	29557	0	35235	1025184013	LOT 2-1-2-9 OF MIN LOT 73 & LOT 1 MASSEY HEIGHTS (APT 5A) (4.46%)
988 W 3RD ST APT 7	DANA HAMANN PROPERTIES LLC	C	15926	71098	0	87024	1025184015	LOT 2-1-2-9 OF MIN LOT 73 LOT 1 MASSEY HEIGHTS (APT 7) (12.51%)
988 W 3RD ST APT 8	FELTES, BRIAN JIM & LINDA A	C	14482	53267	0	67749	1025184016	LOT 2-1-2-9 OF MIN LOT 73 & LOT 1 MASSEY HEIGHTS (APT 8) (11.38% INT)
988 W 3RD ST APT 6	DANA HAMANN PROPERTIES LLC	C	7146	37274	0	44420	1025184032	LOT 2-1-2-9 OF MIN LOT 73 & LOT 1 MASSEY HEIGHTS (APT 6) (5.61%)
988 W 3RD ST APT 6A	DANA HAMANN PROPERTIES LLC	C	4032	21067	0	25099	1025184033	LOT 2-1-2-9 OF MIN LOT 73 LOT 1 MASSEY HEIGHTS (APT 6A) (3.17%)
988 W 3RD ST APT 5	DANA HAMANN PROPERTIES LLC	C	11726	61275	0	73001	1025184012	LOT 2-1-2-9 OF MIN LOT 73 & LOT 1 MASSEY HEIGHTS (APT 5) (9.21% INT)
1004 W 3RD ST	VAUGHAN, JILL M & MELOY, KEVIN J	R	33410	0	167460	200870	1025157011	LOT 2-2 - N 160' LOT 8 MRS L H LANGS SUB
1007 W 3RD ST	RIVER CITY PROPERTY MANAGEMENT LLC	R	20030	0	107430	127460	1025176025	LOT 2 MC COYS SUB
1015 W 3RD ST	HOCKENBERRY, DAVID J & SANDRA W	R	16700	0	189470	206170	1025176024	E 35' LOT 3 MC COYS SUB
1020 W 3RD ST	HERTING, ANGELA M	R	32400	0	157240	189640	1025157010	LOT 1 - 2 - N 160' - LOT 8 MRS L H LANGS SUB
1027 W 3RD ST	ELLWANGER, RALPH JOHN & SUSAN M	R	28620	0	212930	241550	1025155019	W 15' LOT 4 MC COY'S SUB & E 39' LOT 5 MC COY'S SUB
1028 W 3RD ST	DOWNING, E THOMAS & STACEY A	R	29700	0	168380	198800	1025157009	LOT 1 - N 160' - LOT 8 MRS L H LANGS SUB
1035 W 3RD ST	MARTY, CRAIG STEVEN & BAUCHIERO, ROSEMARY 2017 REVOCABLE TRUST	R	32330	0	153910	186240	1025155018	LOT 6 & W 11' LOT 5 MC COY'S SUB
1036 W 3RD ST	MOZENA, TERRY L & ANGELA A	R	39780	0	245480	285260	1025157008	E 80' LOT 7 MRS L H LANGS SUB
1042 W 3RD ST	WILGENBUSCH, DEAN G & AMY J	R	41270	0	255090	296360	1025157007	W 83' LOT 7 MRS L H LANGS SUB --EXCEPT PART DEEDED TO CITY--
1045 W 3RD ST	SCHULZ, ERIC A & DIANE M	R	43680	0	221640	265320	1025155017	S 150' - LOT 1 P LANGS SUB
1050 W 3RD ST	ARAEIPOUR, PERRY	R	39780	0	133840	173620	1025157006	LOT 2-6 MRS L H LANGS SUB - EXCEPT N 12' THEREOF

DUBUQUE URBAN REVITALIZATION DISTRICT

Property Address	Property Owner	Class	Land Value	Building Value	Dwelling Value	Total Value	Parcel ID #	Legal Description
1057 W 3RD ST	MC DONELL, DANIEL T & PATRICIA A	R	33300	0	247410	280710	1025155015	W 1/2 - S 1/2 - LOT 2 P LANGS SUB
1072 W 3RD ST	KONERU, NAGENDRA S & SCHROEDER, TAYLOR R	R	43410	0	286680	330090	1025157005	LOT 1-6 & 2-5 MRS L H LANGWORTHYS SUB EXCEPT N 12' THEREOF
1075 W 3RD ST	KOPP, ANITA C	R	33300	0	174970	208270	1025155014	E 60' - S 1/2 - LOT 3 P LANGS SUB
1083 W 3RD ST	DERKS, DAVID E	R	37460	0	246850	284310	1025155013	W 50' OF S 1/2 OF LOT 3 & E 25' OF S 1/2 OF LOT 2-4 ALL IN P LANGWORTHYS ADD
1084 W 3RD ST	CAMPBELL, SUSAN VALERIA ALTMAN	R	56100	0	138090	194190	1025157004	LOT 1-5 MRS L H LANGS SUB 'EXCEPT N 12' THEREOF'
1087 W 3RD ST	GILLOON, FRANK D III ETAL	R	33300	0	161710	195010	1025155012	W 40' - S 1/2 - LOT 2-4 & S 1/2 LOT 2-1-4 PAULINA LANGWORTHYS ADD
1090 W 3RD ST	BUNTE, KARA ANN & KLAVITTER, DAVID TODD	R	48470	0	316230	364700	1025157001	LOTS 1 & 2 & 3 SUB 1-2-3 J LANGS SUB
1095 W 3RD ST	CHALMERS, WILLIAM B & DIANE D TRUST	R	50040	0	348930	398970	1025155011	LOT 1-1-1-1-4 P LANGS SUB
1160 W 3RD ST	MARO, WAYNE L & ANITA L	M	22500	0	113870	136370	1025156002	E 75' LOT 22 & E 75' LOT 23 JULIA LANGS ADD
1190 W 3RD ST	THEIS, DAVID J & JULIE ANN	R	24750	0	122990	147740	1025156001	W 55' LOT 22 JULIA LANGS ADD & W 55' LOT 23 JULIA LANGS ADD
1225 W 3RD ST	TILP, TANIA KATHRYN	R	24570	0	99100	123670	1026279022	LOT 14 T S NAIRNS DUBUQUE
1260 W 3RD ST	KREASSIG, MELVIN J	R	27900	0	99780	127680	1026283002	LOT 11 S M LANGS SUB
1280 W 3RD ST	BEECHER, ADAM & CASINO, COURTNEY	R	27900	0	106720	134620	1026283001	LOT 12 S M LANGS SUB
1355 W 3RD ST	ROBERTSON, D KEITH	R	22280	0	71530	93810	1026278024	E 1/2 LOT 1 KUEHNLES SUB
1364 W 3RD ST	GRDT INVESTMENTS LLC	R	22950	0	38170	61120	1026282002	LOT 12 O'NEILLS SUB NO 2
1388 W 3RD ST	KRAPFL, BRETT A & STANLEY, TORI M	R	22950	0	69980	92930	1026282001	LOT 13 O'NEILLS SUB NO 2
1389 W 3RD ST	BENHAM, PAUL C	R	22280	0	87290	109570	1026278023	W 1/2 LOT 1 KUEHNLE'S SUB
1390 W 3RD ST	FULLER, BETSY J	R	22500	0	75550	98050	1026281004	LOT 16 O'NEILLS SUB NO 2
1391 W 3RD ST	GRUTZ, PATSY A	R	20700	0	54820	75520	1026278016	LOT 2-2-2-8 OF MIN LOT 159
1394 W 3RD ST	VIERTEL, ALAN C & RYAN, LAYLA B	R	22500	0	91410	113910	1026281003	LOT 17 O'NEILLS SUB NO 2
1395 W 3RD ST	HAFERBECKER, STEVEN C & DONNA M	R	22050	0	55870	77920	1026278015	LOT 2-1-1-7 MIN LOT 159 & LOT 2-26 O'NEILL SUB #2
1410 W 3RD ST	DNH PROPERTIES LLC	R	22500	0	66940	89440	1026281002	LOT 18 O'NEILLS SUB NO 2
1419 W 3RD ST	SMITH, JANET MAE	R	10040	0	63010	73050	1026277025	LOT 2-25 O'NEILLS SUB NO 2
1486 W 3RD ST	LOHNEIS, TRAVIS A & AMBER L	R	24750	0	51020	75770	1026281001	LOT 19 O'NEILLS SUB NO 2
1489 W 3RD ST	GRAY, ROBERT W & TAMARA	R	23440	0	88620	112060	1026277024	LOT 24 O'NEILLS SUB #2
1499 W 3RD ST	MARO, GERALD F & JANEL R	M	15950	0	62910	78860	1026277023	LOT 23 O'NEILLS SUB #2
1510 W 3RD ST	WARD, MICHAEL W TRUST ETAL	R	27610	0	93220	120830	1026280006	LOT 1 COLLEGE SUB
1520 W 3RD ST	RADLOFF, DAVID F & JAXINE M	R	39010	0	139900	178910	1026280005	LOTS 2 & 3 COLLEGE SUB
1550 W 3RD ST	ADAMS, PAUL R	R	28010	0	84810	112820	1026280004	LOT 4 COLLEGE SUB
1574 W 3RD ST	RUFF, NEAL A	R	28010	0	64140	92150	1026280003	LOT 5 COLLEGE SUB
1586 W 3RD ST	MAROLF, GREGG W & MICHELLE A	R	20450	0	66870	87320	1026280002	LOT 1-6 COLLEGE SUB
1670 W 3RD ST	FOSTER, JOHN T & ZONDRA R	R	26080	0	85180	111260	1026257013	LOT 2 OF 1 OF MINKS SUB.
1684 W 3RD ST	MEDEL PIMENTEL, TINA M	R	22500	0	93710	116210	1026257012	E 1/2 OF LOT 1 - 1 MINKS SUB
1690 W 3RD ST	FREY, JEREMY C	R	9310	0	40650	49960	1026257015	LOT 2-2 MINKS SUB & LOT 2-2-1-3 BOXLEITERS SUB
1692 W 3RD ST	HOMEBUYERS LLC	R	31040	0	64940	95980	1026257014	LOT 1-2 & W 1/2 LOT 1-1 MINKS SUB & LOTS 1-1-3 & 1-2-1-3 BOTH IN BOXLEITERS SUB
1696 W 3RD ST	SELLERS, RORY D & KARMELLA H	R	21220	0	50160	71380	1026257011	LOT 1-1-1-2 C BOXLEITERS SUB LOT 2-1-2-1-2 C BOXLEITERS SUB
W 3RD ST	GOODRICH, HEATHER A & CURTIS, AUSTIN D	R	11030	0	0	11030	1025254026	LOT 12 PROSPECT HILL ADD
W 3RD ST	KLEIN, MATTHEW S & ABIGAIL M	R	13890	0	0	13890	1025254033	W 50' OF CITY LOT 608
W 3RD ST	GOODRICH, HEATHER A & CURTIS, AUSTIN D	R	690	0	3400	4090	1025254065	LOT 2 - W 66 2/3' - E 76 2/3' - LOT 41 PROSPECT HILL ADD
W 3RD ST	KELLY'S BLUFF HOMEOWNERS ASSOC	R	5700	0	0	5700	1025256001	LOT A OF 3 KELLY'S BLUFF
W 3RD ST	MERCY HEALTH CENTER	C	126000	20597	0	146597	1025184034	LOTS 3-8, 2-2-8, 1-8, 1-2-8 & 4-8 ALL OF MIN LOT 73
W 3RD ST	DUBUQUE, CITY OF	E	36740	348000	0	384740	1025185010	LOT 1-1 OF CITY LOT 732
W 3RD ST	FINLEY HOSPITAL, THE	C	0	0	0	0	1026256001	LOT 1-1 BOXLEITER'S SUB, LOT 1-2-2 C BOXLEITERS SUB, & LOTS 2-6 & 1-1-7 SIDONIA HOSFORD'S SUB
W 3RD ST	HIGGINS, JOSEPH C & DIANE A	R	1650	0	0	1650	1025184004	UND 1/3 ALLEY LOT 7-8 OF MIN LOT 73
W 3RD ST	MILLS, PATRICIA	R	1410	0	0	1410	1025254039	UND 1/4 OF W 15' OF E 128' OF CITY LOT 608
3RD ST	DEL ANN INVESTMENTS LLC	R	1410	0	0	1410	1025254040	UND 1/4 OF W 15' OF E 128' OF CITY LOT 608
W 3RD ST	MANGRICH, LYN C & KATHERINE J	R	1410	0	0	1410	1025254041	UND 1/4 OF W 15' OF E.128' CITY LOT 608
W 3RD ST	DUBUQUE, CITY OF	E	43810	299380	0	343190	1026276010	LOTS 21, 22, 23 FINLEY HOME ADD
W 3RD ST	NAGLE, JEFFERY C	R	7450	0	0	7450	1025259001	LOT 4 KELLY'S BLUFF
W 3RD ST	MC DONELL, DANIEL T & PATRICIA A	R	16800	0	11830	28630	1025155016	E 1/2 - S 1/2 - LOT 2 P LANGS SUB
W 3RD ST	DUBUQUE, CITY OF	E	17650	0	0	17650	1026276009	LOT 2 FINLEY HOME ADD #2
36 W 4TH ST	KLAUER, ROBERT D & LIVUA	C	128251	812437	0	940688	1025242006	LOT 2 & PT LOT 1 CANFIELD PLACE, LOT 1 CANFIELD PLACE #2
100 W 4TH ST	DUBUQUE, CITY OF	E	272300	4535700	0	4808000	1025241021	ALL OF CITY LOTS 189, 190, 191 & 192
331 W 4TH ST	BERGMANN, MICHAEL J & SALLY L	C, M	46915	93708	87082	227705	1025214007	CITY LOT 133
452 W 4TH ST	FREIBURGER, ANN M FKA ANN M FURY	C, M	9465	32164	17602	59231	1025254016	E 27 1/2' OF LOT 2 OF CITY LOT 610
453 W 4TH ST	BOOTH, KENNETH R	R	17670	0	71700	89370	1025213022	LOT 2 J M WALKER BLUFF ST PLACE

DUBUQUE URBAN REVITALIZATION DISTRICT

Property Address	Property Owner	Class	Land Value	Building Value	Dwelling Value	Total Value	Parcel ID #	Legal Description
454 W 4TH ST	KIRBY, SHARON M	C, M	9798	32189	19160	61147	1025254015	W 28'6" OF LOT 2 OF CITY LOT 610
470 W 4TH ST	BLACK GLOVES LLC	R	10320	0	93150	103470	1025254014	LOT 1 OF 3 OF CITY LOT 610
471 W 4TH ST	WILLOWS PARTNERSHIP	C	11144	56750	0	67894	1025213021	LOT 2 JAMES RINK PL
472 W 4TH ST	BLACK GLOVES LLC	C, M	50416	55857	33248	139521	1025254063	LOT 2-3 OF CITY LOT 610 AND LOT 1 JAMES O'BRIEN PLACE #2
473 W 4TH ST	WILLOWS PARTNERSHIP	C, M	10821	32125	22537	65483	1025213020	LOT 1 JAMES RINK PL
486 W 4TH ST	KAPP, KEVIN J & NEAL L	R	15150	0	61250	76400	1025254012	LOT 4 & LOT 5 OF CITY LOT 610
489 W 4TH ST	SILVER GLOVES LLC	C, M	10440	42179	26170	78789	1025213037	LOT 2 EVANS PLACE
491 W 4TH ST	SILVER GLOVES LLC	C, M	17122	42727	26511	86360	1025213036	LOT 1 EVANS PLACE
E 4TH ST	DUBUQUE, CITY OF	E	18980	0	0	18980	1025238013	CITY LOT 303A
79 E 5TH ST	EISBACH PROPERTIES LLP	C	34664	61746	0	96410	1025233010	CITY LOT 309 & CITY LOT 310
330 W 5TH ST	EQUITY TRUST COMPANY CUSTODIAN FBO PAUL J PYTLIK IRA	C	4491	69798	0	74289	1025214008	LOT 2 OF N 23'10" OF CITY LOT 105
340 W 5TH ST	MAY, CLARENCE JOSEPH III & AMBER LEE DUGGAN	C	49627	141736	0	191363	1025214001	CITY LOT 136
426 W 5TH ST	900 BLOCK LANDLORD LLC	M	12000	0	215350	227350	1025213016	E 62.5' OF W 170' OF CITY LOT 614
442 W 5TH ST	PLASTIC CENTER INC	M	20640	0	128580	149220	1025213015	W 107.5' OF W 170' OF CITY LOT 614
451 W 5TH ST	ENGELKEN, THOMAS A	M	10950	0	89210	100160	1025207015	S 73' OF LOT 13 IN CORIELL'S DUBUQUE
461 W 5TH ST	HINES, SETH M & MEGHAN N	R	19190	0	64950	84140	1025207033	LOT 2 AL MILLER PLACE
495 W 5TH ST	FROMMELT, CHRISTIN R & BOARMAN, REGINA	R	36860	0	160910	197770	1025207011	LOTS 10 & 11 IN CORIELL'S DUBUQUE
509 W 5TH ST	HARBAUGH, BRENDEN J & JULIE A	R	36860	0	149240	186100	1025206007	LOTS 8 & 9 IN CORIELL'S DUBUQUE
526 W 5TH ST	GRTD INVESTMENTS LLC	R	24100	0	98820	122920	1025213032	LOTS 10 & 11 COOPER HGTS
535 W 5TH ST	LINK, JOHN M	R	36860	0	219360	256220	1025206006	LOTS 6 & 7 IN CORIELL'S DUBUQUE
549 W 5TH ST	STEININGER, EARL W & LINDEN, JANE	R	26330	0	137180	163510	1025206005	LOT 5 IN CORIELL'S DUBUQUE
554 W 5TH ST	ELVIRA PARTNERSHIP	M	39220	0	189630	228850	1025137006	LOT 8, E 25' LOT 6, W 40' LOT 7 & E 10' LOT 7 COOPER HEIGHTS
555 W 5TH ST	DUNBAR, ALEX R & RHONDA K	R	26330	0	73060	99390	1025136013	LOT 4 IN CORIELL'S DUBUQUE
561 W 5TH ST	OLSON, BRIAN J & KAREN R	R	26330	0	201250	227580	1025136012	LOT 3 IN CORIELL'S DUBUQUE
572 W 5TH ST	CONRAD, RONALD J SR & SANDRA J	M	38980	0	121870	160850	1025137004	LOTS 4, 5 & W 25' LOT 6 COOPER HEIGHTS
573 W 5TH ST	DUDGEON, SETH W & STACEY A F/K/A STACEY A CULBERTSON	R	24080	0	45400	69480	1025136011	S 125' OF LOT 2 IN CORIELL'S DUBUQUE
597 W 5TH ST	DEPAUL, NICOLE L & RATZLAFF, RODNEY A	R	24080	0	77710	101790	1025136010	S 125' OF LOT 1 IN CORIELL'S DUBUQUE
600 W 5TH ST	HOUSELOG, DARRELL J & REBECCA J	R	22730	0	82870	105600	1025137003	LOT 3 COOPER HEIGHTS
605 W 5TH ST	MULGREW, DAWN R	R	26330	0	130500	156830	1025135025	LOT 1-3 CITY LOT 720
610 W 5TH ST	MERLE JR, MORRIS H & KARON W	R	20450	0	93260	113710	1025137002	LOT 2 COOPER HEIGHTS
625 W 5TH ST	CUSHMAN, JAMES G	R	27850	0	138390	166240	1025135024	S.115' LOT 4 CITY LOT 720
637 W 5TH ST	O'ROURKE, BETSY LEE	R	22180	0	78730	100910	1025135022	LOT 5-2 OF CITY LOT 720
640 W 5TH ST	KEISTER CHRISTOPHER DAVID & ZEINEB LEBBADI	R	25040	0	127840	152880	1025179005	E 52' LOT 1 - 2 MATTOX SUB
645 W 5TH ST	MURPHY, CORY R	R	22180	0	82340	104520	1025135021	LOT 4-2 OF CITY LOT 720
656 W 5TH ST	STEVENS, MARK E & SMART, CAROL	R	24080	0	116470	140550	1025179004	E 50' - W 100' - LOT 1-2 MATTOX SUB
657 W 5TH ST	AVANT, MAURICE J & WERGER, ALICIA M	R	22180	0	68620	90800	1025135020	LOT 3-2 OF CITY LOT 720
672 W 5TH ST	MCT INVESTMENTS LLC	R	24080	0	67720	91800	1025179003	W 50' - W 100' - LOT 1-2 MATTOX SUB
681 W 5TH ST	HANTEN, RONALD J & PATRICIA A	R	24950	0	51430	76380	1025135019	E 1/4 OF LOT 1 - 2 OF CITY LOT 720 AND LOT 2 - 2 OF CITY LOT 720
687 W 5TH ST	HERNANDEZ, MICHAEL T	R	16630	0	102250	118880	1025135018	E 2' OF LOT 1 R BROWNS SUB & W 3/4 LOT 1-2 OF CITY LOT 720
692 W 5TH ST	HANTEN, RONALD J	R	14090	0	29470	43560	1025179002	LOT 1 OF 1 MATTOX SUB
694 W 5TH ST	CHAPMAN, RICHARD M & MARSHA J	R	15550	0	39250	54800	1025179001	LOT 2 OF 1 OF MATTOX SUB
695 W 5TH ST	KRESS, CARY J & HUNT, PAULETTE	R	19440	0	71810	91250	1025135017	W 48' OF LOT 1 R BROWNS SUB
705 W 5TH ST	EDE, DAVID F & TAMMY K	R	22050	0	107130	129180	1025135016	LOT 1-2 & LOT 2-1-3 OF R BROWNS SUB
714 W 5TH ST	DAVIS, ANDREW	R	22190	0	62080	84270	1025178010	LOT 1 OF THE SUB OF E 6'10"-N 111' OF LOT 8 & E 44'10"-S 50'-LOT 8 & LOT 7 KIENE & BLOCKLINGERS
721 W 5TH ST	WEBER, CHRISTOPHER J & RACHEL A	R	14260	0	63490	77750	1025135015	LOT 2 SUB 1-1-1-3 & 2-2 ALSO LOT 2-2-1-1-3 R BROWN SUB
736 W 5TH ST	LINDSAY, GAYLE JOY TRUST	R	19080	0	86150	105230	1025178009	W 50' OF N 111' & W 12' OF S 50' ALL OF LOT 8 KIENE & BLOCKLINGER ADD.
749 W 5TH ST	MCNATT, TONI	R	23470	0	94940	118410	1025135014	LOT 1-2-1-1-3 R BROWNS SUB
754 W 5TH ST	BRP PROPERTIES LLC	R	23090	0	105830	128920	1025178008	LOT 4 GEO MARTINS SUB
760 W 5TH ST	SHIPP, CODY J	R	23090	0	102170	125260	1025178007	LOT 3 GEORGE MARTINS SUB
800 W 5TH ST	HANLEY REAL ESTATE LC	M	7350	0	85070	92420	1025177018	LOT 2-1-1-3 OF MIN LOT 76 & 2 OF MIN LOT 77
820 W 5TH ST	MARO, GERALD F	M	16920	0	122860	139780	1025176008	LOT 1 DEMING & HORRS SUB
836 W 5TH ST	SCHNEIDER, DONALD J & KATHERINE M	R	22500	0	74550	97050	1025176007	LOT 2 DEMING & HORRS SUB
852 W 5TH ST	SMITHCREW, LLC	M	15000	0	110670	125670	1025176006	LOT 3 DEMING & HORRS SUB
863 W 5TH ST	MITTVALSKY, EDWARD CHARLES III & CHRISTINE	R	29000	0	136140	165140	1025131014	LOT 1-17 WILSONS SUB LOT 1-18 WILSONS SUB
866 W 5TH ST	MCDONOUGH, DEBORAH A	M	15000	0	115250	130250	1025176005	LOT 4 DEMING & HORRS SUB
886 W 5TH ST	KLUESNER, STEPHEN D	R	22500	0	105860	128360	1025176004	LOT 5 DEMINGS & HORRS SUB
895 W 5TH ST	HENRY, BRENDA R	R	27820	0	57800	85620	1025131013	LOT 19 WILSONS SUB
904 W 5TH ST	HANTEN, RONALD J & PATRICIA ANN	R	22500	0	82220	104720	1025176003	LOT 6 DEMING & HORRS SUB

DUBUQUE URBAN REVITALIZATION DISTRICT

Property Address	Property Owner	Class	Land Value	Building Value	Dwelling Value	Total Value	Parcel ID #	Legal Description
909 W 5TH ST	GRTD INVESTMENTS LLC	R	20490	0	89520	110010	1025109070	LOT 1 PROCTORS SUB
910 W 5TH ST	MARTIN, ART	R	22500	0	62500	85000	1025176002	LOT 7 DEMING & HORRS SUB
917 W 5TH ST	NIEMER, JEFFREY M	R	16480	0	98790	115270	1025109069	LOT 2 PROCTORS SUB
920 W 5TH ST	CODE PROPERTIES LLC	M	15000	0	118160	133160	1025176001	LOT 8 DEMING & HORRS SUB
925 W 5TH ST	SMITHCREW, LLC	M	14500	0	143800	158300	1025109068	LOT 2 - S 98' - LOT 41 WILSONS SUB
934 W 5TH ST	HACKBARTH, WAYLEN D	R	22500	0	84320	106820	1025154003	LOT 9 DEMING & HORRS SUB
935 W 5TH ST	KOPPES, DENNIS J & BRENDA A	R	17820	0	128020	145840	1025109067	E 1/2 - LOT 1 - S 98' LOT 41 WILSONS SUB
943 W 5TH ST	RI-TODD LLC	R	17820	0	72620	90440	1025109066	W 1/2 - LOT 1 - S 98' LOT 41 WILSONS SUB
952 W 5TH ST	MCT INVESTMENTS LLC	R	12550	0	51460	64010	1025154002	LOT 1-10 DEMING & HORRS SUB
954 W 5TH ST	MCT INVESTMENTS LLC	R	9500	0	52920	62420	1025154001	LOT 2-10 DEMING & HORRS SUB
955 W 5TH ST	CORFMAN, JOHN R & ALLISSA J	R	25960	0	72840	98800	1025109065	LOTS 1-1-7 & 2-1-1-1- 3-7 BOTH OF MIN LOT 79
971 W 5TH ST	RIVER CITY PROPERTY MANAGEMENT LLC	R	15980	0	84020	100000	1025109064	LOT 2-3-7 OF MIN LOT 79
974 W 5TH ST	GRTD INVESTMENTS LLC	R	25690	0	54670	80360	1025153011	LOT 11 & 11A P LANGS SUB
984 W 5TH ST	STEINES, ROBERT M & DONNA L	R	21470	0	96440	117910	1025153010	LOTS 10 & 10A P LANGS SUB
985 W 5TH ST	AHLERS, TONYA	R	26070	0	84980	111050	1025108024	LOT 2 SUB 1 & 2 -6-7 OF MIN LOT 79 & LOT "A" OF MIN LOT 79
990 W 5TH ST	BURROWS, MICHELLE & DONALD J	R	21470	0	85030	106500	1025153009	LOTS 9 & 9A P LANGS SUB
996 W 5TH ST	O'CONNOR, DENNIS A & JERELYN N	R	21470	0	113910	135380	1025153008	LOTS 8 & 8A P LANGS SUB
997 W 5TH ST	ZOROS INVESTMENTS LLC	R	14990	0	53020	68010	1025108023	LOT 1-1-1 OF LOTS 9, 10 & 11 OF MIN LOT 79
999 W 5TH ST	PIPER, SUSANNE M	R	17530	0	89620	107150	1025108022	LOT 1-2-1-1 OF LOTS 9, 10 & 11 OF MIN LOT 79
1003 W 5TH ST	ORTIZ, BRYAN D & KRISTINE K	R	18270	0	67660	85930	1025108021	LOT 2-2-1-1 SUB 9, 10 & 11 OF MIN LOT 79
1004 W 5TH ST	GRTD INVESTMENTS LLC	R	21470	0	77620	99090	1025153007	E 1/2 LOT 7 & E 50' LOT 7A PAULINE LANGS ADD
1010 W 5TH ST	SCHADLE, KEVIN M & NANCY B	R	21470	0	117530	139000	1025153006	W 1/2 LOT 7 P LANGS ADD & W 50' LOT 7A P LANGS ADD
1011 W 5TH ST	FOLEY, TONYA L	R	30640	0	89140	119780	1025108020	LOT 2 SUB 9, 10 & 11 OF MIN LOT 79
1018 W 5TH ST	WHALEN, MICHAEL J & KAREN A	R	27370	0	145480	172850	1025153005	E 1/2 - N 1/2 - LOT 6 P LANGS ADD
1023 W 5TH ST	KERKENBUSH, ROGER G & CHRISTINE A	R	22680	0	135050	157730	1025108019	LOT 14, LOT 1-1-15, 1-13, 2-2-1-1-16, ALL OF MIN LOT 79
1029 W 5TH ST	PNC LLC	R	26330	0	59710	86040	1025108018	LOT 1-2-1-1-16 OF MIN LOT 79 & LOT 2-1-15 OF MIN LOT 79
1030 W 5TH ST	TUTHILL, JASON M & MICHELLE M	M	28180	0	139990	168170	1025153004	LOTS 2-1-1-5, 2-N 1/2-2-1-5, W 1/2-N 1/2-LOT 6 P LANGWORTHYS ADD
1035 W 5TH ST	GRTD INVESTMENTS LLC	R	16070	0	54620	70690	1025108017	LOT 1-1-1-16 MIN LOT 79
1041 W 5TH ST	HARRINGTON-JACKSON, NANCY NKA NANCY HARRINGTON-CHARTIER	R	23030	0	95400	118430	1025108016	LOT 1-17 OF MIN LOT 79
1047 W 5TH ST	GILLIGAN, SHAUN M & STEPHANIE L	R	24100	0	88240	112340	1025108015	LOT 3 ARNOLDS SUB
1053 W 5TH ST	MHI RENTALS LLC	R	16290	0	148820	165110	1025108026	LOT 2 ARNOLD'S SUB NO. 2
1065 W 5TH ST	STAAD, DUSTIN T & AMANDA L	R	30480	0	113470	143950	1025105035	LOTS 1-2-5 & 1-2-1-4 BRADSTREET DUBUQUE
1085 W 5TH ST	HUMMEL, NOAH O	R	28970	0	87390	116360	1025105034	LOT 3 & LOT 2-4 OF BRADSTREETS DUB
1090 W 5TH ST	ALPINE LANE LLC	R	28620	0	153730	182350	1025152002	LOT 1-2-1-1-33 T S NAIRNS DUBUQUE
1091 W 5TH ST	MC GINNIS, MICHAEL DANIEL & MARY SUE	R	19440	0	75390	94830	1025105033	LOT 2 BRADSTREET DUB
1098 W 5TH ST	ALPINE LANE LLC	R	27810	0	150970	178780	1025152001	LOT 2-2-1-1-33 T S NAIRNS DUBUQUE
1120 W 5TH ST	RITCHIE, DREW P	R	24510	0	119110	143620	1025151001	LOT 1 - 27 T S NAIRNS DUBUQUE
1136 W 5TH ST	MULLOWNEY, ANTHONY J	R	24320	0	73380	97700	1026279004	E 42 1/2' LOT 26 T S NAIRNS DUBUQUE
1148 W 5TH ST	TOPF, MARK D & ELIZABETH M FAMILY TRUST	M	28200	0	133710	161910	1026279003	LOT 25 & W 7'6" LOT 26 BOTH IN T S NAIRNS DUBUQUE
1180 W 5TH ST	FUERST, STEVEN A	M	22370	0	105840	128210	1026279002	E 24 2/3'-N 117 1/2' 23 & N 117 1/2' LOT 24 T S NAIRNS DUB
1182 W 5TH ST	LENSTRA, TERRANCE P & JULIE L	R	11810	0	115840	127650	1026279001	W 25 1/3'-N 117 1/2' LOT 23 T S NAIRNS DUB
1201 W 5TH ST	SMITH, MAUREEN E & RICHARD W	R	19260	0	81190	100450	1026236019	LOT 2-31 S M LANGS ADD
1204 W 5TH ST	JS PROPERTIES OF DUBUQUE LLC	R	23180	0	52730	75910	1026278007	N 62.10'-N 112'10" OF LOT 5 & S50'-N112'10" OF LOT 5 SM LANGS ADD
1214 W 5TH ST	COBERLEY, ADAM R	R	23180	0	63260	86440	1026278006	N 112'10" OF LOT 6 S M LANGS ADD
1244 W 5TH ST	SZYMANSKI, GEORGE L	R	25650	0	110450	136100	1026278005	LOT 7 S M LANGS ADD
1260 W 5TH ST	AUSTIN, JEREMY T & DENISE A	R	20520	0	88250	108770	1026278004	LOT 1-8 S M LANGS ADD
1265 W 5TH ST	STEVENS, DAVID M & RUBY M	R	24040	0	76000	100040	1026236010	LOT 9 S M LANGS ADD LOT B-10 S M LANGS ADD
1270 W 5TH ST	GRABOW, JONITA	R	20880	0	109510	130390	1026278003	LOT 2-8 S M LANGS ADD
1281 W 5TH ST	BURKE, ANTHONY D	R	20510	0	85410	105920	1026236009	LOTS 2-A-10 & 2-B-11 ALL IN SM LANGWORTHYS ADD
1284 W 5TH ST	NIELSEN, KURT E	R	20800	0	58520	79320	1026278002	LOT 1-1 NEWBURY & HALES SUB
1289 W 5TH ST	MCCUE, REBECCA L	R	22280	0	73590	95870	1026236008	LOT 2-A-11 & LOT 2-B-12 BOTH S.M. LANGS ADD
1290 W 5TH ST	LADDER MANAGEMENT COMPANY INC	M	22450	0	103500	125950	1026278001	LOT 2 & LOT 2-1 NEWBURY & HALE SUB
1293 W 5TH ST	BCJM LLC	R	17820	0	86320	104140	1026236007	LOT 2-A-12 S M LANGWORTHYS ADD
1306 W 5TH ST	CUE, STEVEN G	R	20250	0	49410	69660	1026277015	LOT 1-13 NEWBURY & HALES SUB
1315 W 5TH ST	MELOY, THERESA A, DENNIS M & MARY C	R	24530	0	91080	115610	1026235021	LOT 13 S M LANGS ADD
1327 W 5TH ST	JOHNS, CHRISTOPHER D	R	24530	0	92500	117030	1026235020	LOT 14 S M LANGS ADD
1330 W 5TH ST	LUMLEY, ALAN P	R	24300	0	147560	171860	1026277007	LOT 14 NEWBURY & HALES SUB
1336 W 5TH ST	RNB PROPERTIES LLC	R	24300	0	86880	111180	1026277006	LOT 15 NEWBURY & HALES SUB
1337 W 5TH ST	STEGE, GAIL M, DAVID A & DEBORAH A	R	24530	0	63260	87790	1026235019	LOT 15 S M LANGS ADD

DUBUQUE URBAN REVITALIZATION DISTRICT

Property Address	Property Owner	Class	Land Value	Building Value	Dwelling Value	Total Value	Parcel ID #	Legal Description
1340 W 5TH ST	LEUTE, KEVIN & SUSAN	R	24300	0	65520	89820	1026277005	LOT 16 NEWBURY & HALES SUB
1343 W 5TH ST	FULLER, DANIELLE CATHERINE	R	12750	0	60620	73370	1026235018	E 26' OF LOT 16 S M LANGWORTHY ADD
1350 W 5TH ST	GRTD INVESTMENTS LLC	R	24300	0	91420	115720	1026277004	LOT 17 NEWBURY & HALES SUB
1357 W 5TH ST	BILLMEYER, THOMAS P	R	11770	0	48700	60470	1026235017	W 24' OF LOT 16 S M LANGWORTHY ADD
1362 W 5TH ST	AVERKAMP, BRADLEY J & CATHERINE F	R	12640	0	68340	80980	1026277003	LOT 2-18 NEWBURY & HALES SUB
1365 W 5TH ST	ALLEN, JOHN M REVOCABLE TRUST ETAL	R	19620	0	110790	130410	1026235016	E 40' OF LOT 17 S M LANGS ADD
1373 W 5TH ST	HACKETT, KIMBERLY A	R	27960	0	141520	169480	1026235015	LOT 18 & W 10' LOT 17 S M LANGS ADD
1374 W 5TH ST	LAIRD PROPERTIES LTD	R	11180	0	50820	62000	1026277002	LOT 1-1-18 NEWBURY & HALES SUB
1381 W 5TH ST	MARTENS, ERIC T & CHILDERS, EMILY R	R	24530	0	79780	104310	1026235014	LOT 19 S M LANGS ADD
1384 W 5TH ST	JUNGK, DAVID M & THERESA G	R	13610	0	51330	64940	1026277001	LOT 2-1-18 NEWBURY & HALES SUB
1395 W 5TH ST	HEDLEY JR, ARTHUR, VICKY, CHERYL & KEVIN	R	25740	0	49830	75570	1026235013	LOT 2-1-1 BARTELS SUB
1491 W 5TH ST	KALB, MICHAEL J & JUDY ZAHREN- KALB	M	22870	0	124490	147360	1026235012	LOT 1-1-1-1 BARTELS SUB
1496 W 5TH ST	FINLEY HOSPITAL, THE	E	6510	0	37750	44260	1026234004	LOT 2-6 FINLEY HOME ADD
W 5TH ST	DUBUQUE, CITY OF	E	5540	0	0	5540	1025213033	LOT 40 & 41 COOPER HGTS
E 5TH ST	EISBACH PROPERTIES LLP	C	21549	1669	0	23218	1025238006	PT OF CITY LOT 308 & PT N 31'7" CITY LOT 307
W 5TH ST	MITTVALSKY, EDWARD CHARLES III & CHRISTINE	R	2070	0	0	2070	1025131012	LOT 2-17 WILSONS SUB LOT 2-18 WILSONS SUB
W 5TH ST	FROMMELT, CHRISTIN R	R	840	0	0	840	1025207032	LOT 1 AL MILLER PLACE
W 5TH ST	DUBUQUE, CITY OF	E	155420	0	0	155420	1025212003	BLK 17 DUBUQUE DOWNTOWN PLAZA
W 5TH ST	PLASTIC CENTER INC	C	65834	7168	0	73002	1025213017	LOT 2 OF N 64'8" OF CITY LOT 613
W 5TH ST	GRTD INVESTMENTS LLC	R	11250	0	0	11250	1025213031	LOT 9 COOPER HGTS
W 5TH ST	MHI RENTALS LLC	R	11510	0	0	11510	1025108025	LOT 1 ARNOLD'S SUB NO. 2
250 W 6TH ST	ECUMENICAL HOUSING INCORP	E	71360	1538610	0	1609970	1025212001	LOT 2 BLK 16 & LOT A BLK 16 DUBUQUE DOWNTOWN PLAZA
350 W 6TH ST	DUBUQUE, CITY OF	C	319379	1016781	0	1336160	1025211001	CITY LOTS 139, 140, 101, & 102, & N 54'6" OF CITY LOTS 103 & 138
W 6TH ST	DUBUQUE, CITY OF	E	12300	0	0	12300	1025210002	LOT 2 BLK 12A DUBUQUE DOWNTOWN PLAZA
47 W 7TH ST	DLC HOLDING COMPANY LLC	C	39290	209843	0	249133	1025227001	LOT 2 BLK 3 DUBUQUE DOWNTOWN PLAZA
270 W 7TH ST	US BANK NA	C	196358	1575918	0	1772276	1025209005	W 25' CITY LOT 752, E 25' OF S 54' OF CITY LOT 753, W 89' OF CITY LOT 752 & 753, N 25' OF CITY LOT 753, CITY LOT 754 & 755.
395 W 7TH ST	WOODWARD COMMUNICATIONS INC	C	119750	23666	0	143416	1025203010	LOT 1 WOODWARD PLACE & UND 1/3 INT IN N 11.80' S 19.80' CITY LOT 649
495 W 7TH ST	KONERU, NAGENDRA S & SCHROEDER, TAYLOR R	R	58970	0	414000	472970	1025207007	LOTS 39, 40, 40A, 41, 1-32A. 1-44, N 40'-W 150'-38 IN CORIELL'S DUBUQUE
500 W 7TH ST	KLAUER, WILLIAM R TRUST	R	49410	0	445520	494930	1025207008	LOTS 36 & 37, S10' OF W 150' OF LOT 38, & E 103' OF LOT 38 IN CORIELL'S DUBUQUE
508 W 7TH ST	WURTZ, JOANNE L	R	47390	0	229830	277220	1025206004	LOTS 15 & 16 IN CORIELL'S DUBUQUE
525 W 7TH ST	KLAUER, JUDY A	R	32050	0	241580	273630	1025207006	LOTS 31 & 32 AND LOT 2 OF 32A IN CORIELL'S DUBUQUE
536 W 7TH ST	MCDONALD, RONALD P & LINDA K	R	11700	0	43860	55560	1025206010	E 26.55' OF N 100' OF LOT 17 IN CORIELL'S DUBUQUE
538 W 7TH ST	MCDONALD, RONALD P & LINDA K	R	10350	0	8870	19220	1025206009	W 23.45' OF N 100' OF LOT 17 IN CORIELL'S DUBUQUE
548 W 7TH ST	MC DONALD, RONALD P & LINDA	R	23690	0	78830	102520	1025136009	LOT 18 IN CORIELL'S DUBUQUE
555 W 7TH ST	CHINCHANKAR, VIKRAM L & CHESTERMAN, JANE C	R	29860	0	99240	129100	1025134015	LOT 1-27, 1-28, 1 OF W 1/2 OF 29, AND W 3' OF E 1/2 LOT 29 ALL IN CORIELL'S DUBUQUE
556 W 7TH ST	MCDONALD, RONALD L & BETH ANN MILLER MCDONALD	R	26330	0	85740	112070	1025136008	LOT 19 IN CORIELL'S DUBUQUE
565 E 7TH ST	INTERSTATE POWER COMPANY	E	0	0	0	0	1119354007	LOT 26,27,28 BLK 14 DUBUQUE HARBOR IMPROVEMENT COMPANY ADDITION
568 W 7TH ST	MCDONALD, RONALD L & BETH ANN MILLER-MCDONALD	R	23690	0	136020	159710	1025136007	LOT 20 IN CORIELL'S DUBUQUE
583 W 7TH ST	ADAMS, LINSY J TRUST #1	R	16250	0	131680	147930	1025134019	LOTS 2-27, 27A, 2-28 & LOT 2 OF W 1/2 OF 29 ALL IN CORIELL'S DUBUQUE
586 W 7TH ST	RBM PROPERTIES LLC	R	26330	0	141010	167340	1025136006	LOT 21 IN CORIELL'S DUBUQUE
602 W 7TH ST	MER INVESTMENTS LLC	R	19560	0	61130	80690	1025135009	LOT 1-6-3 OF CITY LOT 720
620 W 7TH ST	NOWACKI, RONALD M & BARBARA L	R	30900	0	72800	103700	1025135008	LOT 6 OF 2 OF CITY LOT 720 & LOT 7 OF 2 OF CITY LOT 720
664 W 7TH ST	MARZOFKA, PATRICK	R	31650	0	93950	125600	1025135007	LOT 3 & LOT 4 GARRIGAN SUB
674 W 7TH ST	BARRY, ROBERT D	R	19930	0	24360	44290	1025135006	LOT 2 GARRIGAN'S SUB
684 W 7TH ST	ADAMS, LINSY J TRUST #1	R	22250	0	165690	187940	1025135005	LOT 1 GARRIGAN'S SUB
E 7TH ST	VOGGENTHALER CO, E J	I	1630	0	0	1630	1119357007	BAL LOTS A, B & 1 BLK 19 DUBUQUE HARBOR IMPROVEMENT CO ADD
W 7TH ST	KLAUER, WILLIAM R TRUST	R	2930	0	0	2930	1025207012	N 73' OF LOT 12 IN CORIELL'S DUBUQUE
W 7TH ST	KLAUER, WILLIAM R TRUST	R	16610	0	0	16610	1025207009	LOT 35 IN CORIELL'S DUBUQUE
W 7TH ST	KLAUER, WILLIAM R TRUST	R	21960	0	0	21960	1025207010	LOTS 33 & 34 IN CORIELL'S DUBUQUE
W 7TH ST	WURTZ, JOANNE L	R	3060	0	0	3060	1025206003	S 86' OF LOT 17 IN CORIELL'S DUBUQUE
W 7TH ST	KLAUER, JUDY A	R	18140	0	0	18140	1025134016	LOT 30 AND E 22' OF E 1/2 OF LOT 29 IN CORIELL'S DUBUQUE
W 7TH ST	ADAMS, LINSY J TRUST #1	R	20200	0	0	20200	1025134018	LOTS 15, 16 & 15A HILL STREET ADD
135 W 8TH ST	BARN COMMUNITY THEATRE GRAND OPERA HOUSE	E	89600	644120	0	733720	1024469008	W 70' CITY LOT 171 & W 70' CITY LOT 172
225 W 8TH ST	PLASTIC CENTER INC	C	74614	1022717	0	1097331	1024468009	LOT 1 OF SUB OF S 11'2" OF CITY LOTS 146 & 147 & N 40' CITY LOT 147

DUBUQUE URBAN REVITALIZATION DISTRICT

Property Address	Property Owner	Class	Land Value	Building Value	Dwelling Value	Total Value	Parcel ID #	Legal Description
338 W 8TH ST	DUBUQUE MUSEUM OF ART	E	25830	77640	0	103470	1025203012	LOT 1 & LOT 2 BOTH OF SUB OF LOT 2 OF CITY LOT 648 & OF N 31.4' OF CITY LOT 649; ALSO UND 1/2 OF N 11.8' OF S19.8' OF CITY LOT 649
346 W 8TH ST	DUBUQUE MUSEUM OF ART	E	25368	221693	0	247061	1025203001	LOT 1 OF SUB OF CITY LOT 648 & OF N 31.4' OF CITY LOT 649 ALSO UND 1/6 OF N 11.8' OF S 19.8' OF CITY LOT 649
461 W 8TH ST	WOODWARD COMMUNICATIONS INC	C	63907	335978	0	399885	1025201011	LOT A, 1, 2 LUDESCHER PLACE; LOT 1-5, 1-6 & 2 OF CITY LOT 688 & PT OF 654; W 25' OF OF LOT 9 & W 25' OF LOT A LORIMERS SUB
515 W 8TH ST	DOLPHIN, JASON D	R	6930	0	69740	76670	1025128006	LOT 1 - SUB E 18'-LOT 10 OF CITY LOT 688 & PT OF CITY LOT 654; LOT 2-1-W 27'-9-CITY LOT 688
527 W 8TH ST	FROST, THOMAS T & LEEANN	R	7610	0	28050	35660	1025128005	S 82' - E 18' - W 47' OF LOT 10 OF CITY LOT 688 & PT OF 654
531 W 8TH ST	FROST, THOMAS T & LEEANN	R	10920	0	31400	42320	1025128004	S 78' - W 29' - W 47' OF LOT 10 OF CITY LOT 688 & PT OF 654
537 W 8TH ST	LINDEN, ADAM D	C, M	12864	30764	18312	61940	1025128003	LOT 1 - E 1/2 - LOT 11 OF CITY LOT 688 & PT OF 654
543 W 8TH ST	NOTTINGHAM PROPERTIES LLC	C, M	12368	50075	31070	93513	1025128002	LOT 1 OF W 1/2 OF LOT 11 OF CITY LOT 688 & PT OF 654
550 W 8TH ST	L ROCKDALE INVESTMENTS LLC	R	25400	0	36120	61520	1025134011	N 100' OF E 35' OF LOT 49 AND W 42' OF N 49' OF LOT 48 IN COREILL'S DUBUQUE
554 W 8TH ST	PNC LLC	C, M	34430	21314	13780	69524	1025134021	N 100' OF W 15' OF LOT 49, N 100' OF E17'OF LOT 50 & NORTH 100' OF W33' OF LOT 50 ALL INCORIELL'S DUBUQUE
560 W 8TH ST	MOORE, DANIEL W & JO ANN M	R	22380	0	62830	85210	1025134008	LOT 51 IN CORIELL'S DUBUQUE
599 W 8TH ST	SCOTT, SANDRALEE M	R	17900	0	36610	54510	1025130025	LOT 1-15 & 2-3-14 OF CITY LOT 703
607 W 8TH ST	SCOTT, MICHELLE	R	13910	0	0	13910	1025130023	LOT 1-16 & LOT 2-16 CITY LOT 703
623 W 8TH ST	MID AMERICA PROPERTY MANAGEMENT LLC	R	8350	0	63570	71920	1025130018	LOT 2-1-1-16 & LOT 2-1-16 KELLYS SUB
629 W 8TH ST	KILCOYNE, MICHAEL H	R	17330	0	42420	59750	1025130017	LOT 2-16 KELLY'S SUB
632 W 8TH ST	BUDDE, LANCE A	R	9330	0	69100	78430	1025133009	LOT 25 ROGERS SUB
638 W 8TH ST	HESS, RICHARD J & NANCY M	R	9330	0	33590	42920	1025133008	LOT 26 G W ROGERS SUB
642 W 8TH ST	K & E JOINT VENTURES LLC AKA K E JOINT VENTURES LLC	R	9620	0	72010	81630	1025133007	LOT 27 G W ROGERS SUB
649 W 8TH ST	KLEIN, HOLLY J	R	7580	0	71310	78890	1025130031	UNIT 2 OF KRESS PLACE CONDOMINIMUMS LOCATED ON LOT 2 KRESS PLACE
650 W 8TH ST	BUDDE'S HOME IMPROVEMENT INC	R	10110	0	39710	49820	1025133006	LOT 28 ROGERS SUB
651 W 8TH ST	BILITZ, PAUL C & JEAN M	R	7580	0	71310	78890	1025130032	UNIT 1 OF KRESS PLACE CONDOMINIMUMS LOCATED ON LOT 2 KRESS PLACE
659 W 8TH ST	ERNZEN, GREGORY J	R	7580	0	71310	78890	1025130035	UNIT 3 OF KRESS PLACE CONDOMINIMUMS LOCATED ON LOT 1 KRESS PLACE
661 W 8TH ST	BOLIBAUGH, RUSSELL P & SHELBY K	R	7580	0	71310	78890	1025130034	UNIT 2 OF KRESS PLACE CONDOMINIMUMS LOCATED ON LOT 1 KRESS PLACE
662 W 8TH ST	KRIER, DAVID L	R	22240	0	55400	77640	1025133037	W 1/2 E 1/4 43 & E 3.5' OF EM 1/4 OF LOT 43, & LOT 1-42, & E 1/2 OF E 1/4 OF LOT 43 KELLYS SUB
663 W 8TH ST	WINGER, JOHN J & LINDA S	R	7580	0	71310	78890	1025130033	UNIT 1 OF KRESS PLACE CONDOMINIMUMS LOCATED ON LOT 1 KRESS PLACE
668 W 8TH ST	SMALLEY, MYRON K & REBECCA A	R	21470	0	36710	58180	1025133003	W 61' - EM 1/4 - LOT 43 KELLYS SUB
674 W 8TH ST	BARRON, KIRK A & CYNTHIA A	R	26320	0	92290	118610	1025133002	E 10' - W 1/4 -LOT 43 KELLYS SUB & WM 1/4 LOT 43 KELLYS SUB
686 W 8TH ST	JOHNSON, BRANDON A & CAROLYN G	R	22600	0	82200	104800	1025133001	W 54 1/2' - W 1/4 - LOT 43 KELLY'S SUB
689 W 8TH ST	MC LAUGHLIN, WALTER W	R	28690	0	92920	121610	1025129035	LOT 1 SUB 6 - 22 - 23 KELLYS SUB & LOT 1-24 KELLYS SUB
703 W 8TH ST	BCJM LLC	R	11250	0	34920	46170	1025129046	LOT 1 WEST 8TH PLACE
711 W 8TH ST	SIMON, SHARON K	R	18450	0	45740	64190	1025129045	LOT 2 WEST 8TH PLACE
714 W 8TH ST	VELEY, RUTH A	R	26390	0	118080	144470	1025132026	LOT 1 CALEDONIA PLACE
721 W 8TH ST	GRASS, JANET S	R	22730	0	90720	113450	1025129031	S 105 1/2' LOT 26 KELLY'S SUB
730 W 8TH ST	OBERBROECKLING, MARY ANN	R	18540	0	92340	110880	1025132023	LOT 3 HEDLEY'S SUB
733 W 8TH ST	GRTD INVESTMENTS LLC	R	26330	0	67190	93520	1025129030	LOT 27 KELLY'S SUB
739 W 8TH ST	FELDMAN, PHILIP J & DEBORAH L	R	14740	0	47420	62160	1025129029	BAL OF N 46'6" - E 28' - LOT 28 & S 139' - E 28' - LOT 28 IN KELLYS SUB
742 W 8TH ST	ZEPEDA, YAZIL DE SALUD, CHRISTINA & JUAN M	R	18540	0	65870	84410	1025132022	LOT 4 HEDLEY'S SUB
744 W 8TH ST	FROISY, CAROL ANN	R	18540	0	75670	94210	1025132021	LOT 5 HEDLEY SUB
745 W 8TH ST	BRIES, LYNN R	R	13050	0	76510	89560	1025129028	S 85'6"-W 22'-LOT 28, S 90'-N 100'-W 22'- LOT 28, E 3'-S 175'6" LOT 29 IN KELLY'S SUB
754 W 8TH ST	HABERKORN, JANAAN M	R	18540	0	79780	98320	1025132020	LOT 6 HEDLEY'S SUB
757 W 8TH ST	KNEPPER, STEVE	R	24530	0	137020	161550	1025129027	W 47' - S 175'6" - LOT 29 KELLY'S SUB
766 W 8TH ST	LANG, DANIEL C	R	18540	0	51530	70070	1025132019	LOT 7 HEDLEY'S SUB
769 W 8TH ST	HOFFMAN, BRIAN	R	26100	0	74820	100920	1025129026	S 175'6" LOT 30 KELLY'S SUB
778 W 8TH ST	K & L LEASING LLC	R	6530	0	60550	67080	1025132002	E 33' - S 27 1/2' -LOT 2 WILSONS SUB
809 W 8TH ST	CODE PROPERTIES LLC	R	22560	0	92520	115080	1025109047	LOT 1 BECKETT PLACE
815 W 8TH ST	MCCLAIN, JAMES W & DIANE L	R	11660	0	51160	62820	1025109048	LOT 2 BECKETT PLACE
821 W 8TH ST	SPAHN, JOSEPH W & WULFEKUHLE, SHARON K	R	15070	0	74360	89430	1025109049	LOT 1 OF 3 OF 4 OF MINERAL LOT 79
829 W 8TH ST	WILLEY, TIFFANY N	R	13360	0	84740	98100	1025109050	LOT 2-3-4 MINERAL LOT 79
W 8TH ST	BUDDE, LANCE A	R	2420	0	0	2420	1025133010	LOT 24 & W 4' OF LOT 23 IN ROGERS SUB
W 8TH ST	WOODWARD COMMUNICATIONS INC 801 BLUFF STREET	C	94506	14650	0	109156	1025207041	N 105' OF LOT 2 OF MC KINLEY'S SUB, LOTS 6,7,7A & 8 OF CITY LOT 653A & LOT 3 OF 1 OF CITY LOT 653

DUBUQUE URBAN REVITALIZATION DISTRICT

Property Address	Property Owner	Class	Land Value	Building Value	Dwelling Value	Total Value	Parcel ID #	Legal Description
W 8TH ST	DUBUQUE, CITY OF	E	35740	0	0	35740	1025207037	LOT 1 MC KINLEYS SUB; LOT 42, 43, 2-44, 47 & E PT OF 48, S 77'6" E 35' LOT 49, S 77'6" W 15' OF 49, S 77'6" W 33 OF LOT 50, S 77'6" E 17' OF LOT 50, LOT 53 ALL IN CORIELL'S SUB
W 8TH ST	TLC PROPERTIES INC	C	17898	0	0	17898	1025130026	LOTS 2-14 & 1-3-14 OF CITY LOT 703
W 8TH ST	MID AMERICA PROPERTY MANAGEMENT LLC	R	1430	0	0	1430	1025130019	LOT 1-1-1-16 KELLYS SUB & LOT 1-18 OF CITY LOT 703
W 8TH ST	SCOTT, MICHELLE	R	2920	0	0	2920	1025130020	LOT 2-18 CITY LOT 703
W 8TH ST	SCOTT, MICHELLE	R	590	0	0	590	1025130021	LOT 2-17 CITY LOT 703
W 8TH ST	SCOTT, MICHELLE	R	2900	0	0	2900	1025130022	LOT 1-17 CITY LOT 703
11 W 9TH ST	DUBUQUE, CITY OF	E	31810	203000	0	234810	1024465011	CITY LOT 259, LOTS 1 & 2 OF THE SUBS OF CITY LOT 260 & S 1/2 OF CITY LOT 261
125 W 9TH ST	MDI LIMITED PARTNERSHIP #47	C	34690	465822	0	500512	1024464013	CITY LOT 168 & 168A
140 W 9TH ST	PREMIER BANK	C	123379	511773	0	635152	1024469010	BLK 8 DUBUQUE DOWNTOWN PLAZA, LOTS 1-2-2, 1-2-1, 1-2, 2-2-2-2-1, 1-1, 4,5,6,7, & 8 ALL OF CITY LOTS 170 & E 43' OF CITY LOT 171 & N2' OF THE E 43' OF CITY LOT 172
395 W 9TH ST	BRIDGE CHRISTIAN CHURCH OF DUBUQUE	E	39680	381580	0	421260	1024462006	LOT 2 OF CITY LOT 641 & CITY LOT 642
490 9TH ST APT W	WOODWARD COMMUNICATIONS INC	I	40890	8280	0	49170	1025201001	LOT 1-8 & LOT 1-7 OF CITY LOT 688 & PT OF 654
500 9TH ST APT W	WOODWARD COMMUNICATIONS INC	C	37498	11010	0	48508	1025128007	LOT 1-1-W27' & 1-E33' OF LOT 9 OF CITY LOT 688 & PT OF 654
W 9TH ST	TLC PROPERTIES INC	C	818	0	0	818	1025127008	LOT 2-8 OF CITY LOT 703 & LOT 2-2-9 OF CITY LOT 703
W 9TH ST	MDI LIMITED PARTNERSHIP #47	C	9710	4368	0	14078	1024464012	S 1/2 CITY LOT 167
W 9TH ST	DUBUQUE, CITY OF	E	28440	0	0	28440	1024457026	LOTS 1 & S OF B, LOT 1-1-10, LOT 1-2-1-10, LOT 2-2-1-10 LORIMER'S SUB, & LOT 1-1, 1-2-1, 2-2-1, 1-4, 1-2-4, 2-2-4, ALL OF THE SUB OF 1 & 11 LORIMER'S SUB, LOT 1-W 40'4"-6, 1-2W 40'2"-6, LOT 2-2-W40'2"-6, LOT 1-7, LOT 2-2-7, LOT 1-2-7, LOT 1-8, LOT 1-2-8,
800 AIR HILL ST	ALLMAN, KATHLEEN M	M	25050	0	166080	191130	1025130014	S 105'-LOT 2 SUB 18-19-20 KELLY'S SUB S 84'3"-LOT 3 SUB 18-19-20 KELLY'S SUB
825 AIR HILL ST	BREWER, SHEILA A	R	19350	0	65720	85070	1025129044	LOT 2 HOPPMANN PLACE & LOTS 1 & 2 OF SUB 22 & 23 KELLYS SUB
835 AIR HILL ST	GRTD INVESTMENTS LLC	R	13960	0	110290	124250	1025129039	LOT 1 HOPPMANN PLACE 835-837 AIR HILL
836 AIR HILL ST	GRTD INVESTMENTS LLC	R	13390	0	58890	72280	1025130013	S 10'-W 100'-LOT 1, N25'-LOT 2 & N25'-LOT 3 ALL IN SUB OF LOTS 18, 19 & 20 IN KELLYS SUB
838 AIR HILL ST	CLANCY, SHANE J	R	15300	0	66000	81300	1025130012	N 40'-W 100'-LOT 1 SUB 18-19-20 KELLY'S SUB
839 AIR HILL ST	BRIGGS, JUSTIN M & MELISSA M	R	11020	0	70320	81340	1025129038	LOT 1-1-21 KELLY SUB & LOT 1-1-5 OF SUB OF LOTS 21, 22 & 23 KELLYS SUB
843 AIR HILL ST	KILBURG, HELEN M	R	12880	0	43740	56620	1025129037	LOTS 2-1-21, 2-21, 2-1-5-22 & 23 & 2-5-22 & 23 ALL IN KELLY SUB
859 AIR HILL ST	SUTTON, JAMES C & RUBY L	R	13010	0	81970	94980	1025129036	LOTS 1 & 2 SUB LOT 2-10 KELLYS SUB LOTS 1 & 2 SUB LOT 2-11 KELLYS SUB
AIR HILL ST	MIHALAKIS, LOUIS GEORGE	R	12620	0	0	12620	1025130011	N 40'-S 1/2-LOT 12, S 35'-S 1/2-LOT 12, & S 60'-LOT 13 ALL IN KELLY'S SUB
1055 ALICE ST	FREEDOM PROPERTIES II LLC	R	14980	0	128850	143830	1024387006	LOT 4 HENSCHL'S SUB 1055-1057 ALICE
1077 ALICE ST	FOCUS PROPERTIES LLC	R	14980	0	140670	155650	1024387005	LOT 1 HENSCHL'S SUB
406 ALMOND ST	BAUER, ALEC R	R	13000	0	74230	87230	1024177020	LOT 39 COXS ADD
409 ALMOND ST	MEYER, JEROME M	R	10620	0	92770	103390	1024155049	LOT 52 COX'S ADD
410 ALMOND ST	HAUN, JEFFREY D DECLARATION OF TRUST ETAL	R	13000	0	81130	94130	1024177019	LOT 38 COXS ADD
417 ALMOND ST	CANGANELLI, JOHN B	R	13460	0	55320	68780	1024155048	LOT 53 COX'S ADD & S 1/2 OF VAC ALLEY ADJACENT TO LOT 53
418 ALMOND ST	GRTD INVESTMENTS LLC	R	6500	0	40860	47360	1024177018	E 1/2 OF LOT 37 COXS ADD
436 ALMOND ST	RADABAUGH, SUSAN M & PAUL A	R	6500	0	47960	54460	1024177017	W 1/2 OF LOT 37 COXS ADD
437 ALMOND ST	CLINE, SILAS M & GREVE, VICTORIA M	R	13570	0	72740	86310	1024155047	LOT 54 COX'S ADD
453 ALMOND ST	MID AMERICA PROPERTY MANAGEMENT LLC	R	6840	0	28900	35740	1024155046	EAST 1/2 OF LOT 55 COX ADD
454 ALMOND ST	PENDERGRAFT, CHRISTOPHER J	R	13000	0	62940	75940	1024177016	LOT 36 COXS ADD
455 ALMOND ST	SINGLETARY, LLOYD G	R	6840	0	27180	34020	1024155045	WEST 1/2 OF LOT 55 COX ADD
471 ALMOND ST	STRAUSSE, PATRICIA A REVOCABLE LIVING TRUST	M	20800	0	69660	90460	1024155044	LOT 56 COX'S ADD
489 ALMOND ST	VARA, ANAMELBA	R	13810	0	50080	63890	1024155043	LOT 57 COXS ADD
490 ALMOND ST	YOUNG, MICHELLE L & BIRCH, LEO A	R	19500	0	105600	125100	1024177014	LOT 34 & W 1/2 OF LOT 35 COXS ADD
505 ALMOND ST	PK RENTAL HOLDINGS LLC	R	13920	0	24950	38870	1024155042	LOT 58 COXS ADD
506 ALMOND ST	MK PROPERTIES LLC	R	6500	0	27430	33930	1024177013	E 1/2 OF LOT 33 COXS ADD
510 ALMOND ST	KLEIN, LAVERN P & ILEEN M	R	13000	0	0	13000	1024177012	E 1/2 OF LOT 32 & W 1/2 OF 33 COXS ADD
515 ALMOND ST	PK RENTAL HOLDINGS LLC	R	13920	0	102070	115990	1024155041	LOT 59 COXS ADD
519 ALMOND ST	DOMINGUE, TEDDI M	R	13920	0	53880	67800	1024155040	LOT 60 COXS ADD
520 ALMOND ST	KLEIN, LAVERN P & ILEEN M	R	13000	0	105920	118920	1024177011	E 1/2 OF 31 & W 1/2 OF 32 COXS ADD
530 ALMOND ST	KLEIN, LAVERN P & ILEEN M	R	7020	0	0	7020	1024177010	E 2' OF LOT 30 & W 1/2 OF LOT 31 COXS ADD
533 ALMOND ST	PK RENTAL HOLDINGS LLC	R	14040	0	99080	113120	1024155039	LOT 61 COXS ADD
540 ALMOND ST	SAUSER, CHRISTOPHER	R	12480	0	67170	79650	1024177009	W 48' OF LOT 30 COXS ADD
541 ALMOND ST	REISEN, KEITH A & SUSAN M	R	14040	0	44570	58610	1024155038	LOT 62 COXS ADD

DUBUQUE URBAN REVITALIZATION DISTRICT

Property Address	Property Owner	Class	Land Value	Building Value	Dwelling Value	Total Value	Parcel ID #	Legal Description
549 ALMOND ST	LANGE, TODD J	R	14040	0	22960	37000	1024155037	LOT 63 COX'S ADD
550 ALMOND ST	ZELLER, JAMES E & MILDRED R FAMILY TRUST	R	13000	0	78360	91360	1024177008	LOT 29 COXS ADD
562 ALMOND ST	WILLIAMS, RANDALL A & SHELLY A	R	13000	0	35510	48510	1024177054	LOT 28 COXS ADD
569 ALMOND ST	SCHMERBACH, KENNETH F JR TRUST	R	16430	0	68290	84720	1024155036	LOT 64 & E 24' OF S 100' OF LOT 65 COXS ADD
570 ALMOND ST	WITTER, DAVID J & MICHELINE R	R	13000	0	44780	57780	1024177005	LOT 27 COXS ADD
574 ALMOND ST	SCHROMEN, LOREN	M	15000	0	101690	116690	1024177004	LOT 26 COXS ADD
575 ALMOND ST	GRTD INVESTMENTS LLC	R	14160	0	60060	74220	1024155035	W 26' OF S 100' OF LOT 65 & N 122'6" OF LOT 65 & E 10' OF LOT 66 COXS ADD
586 ALMOND ST	MC CLAIN, DUANE L & ANN M	R	13000	0	71090	84090	1024177003	LOT 25 COXS ADD
590 ALMOND ST	SCHMITZ, JESSE & HEATHER A	R	8320	0	45480	53800	1024177002	LOT 24 COXS ADD
591 ALMOND ST	MAYNE, CHRISTOPHER J & LEPPERT, TIFFANY M	R	11330	0	41550	52880	1024155034	W 40' OF LOT 66 COXS ADD
594 ALMOND ST	LEE REAL ESTATE LLC	R	8320	0	65170	73490	1024177001	E 32' OF LOT 23 COXS ADD
595 ALMOND ST	DUVE, STEVEN W & STACEY A	R	13000	0	51530	64530	1024155033	LOT 11 BUETTELS SUB
597 ALMOND ST	PK RENTAL HOLDINGS LLC	R	5200	0	24400	29600	1024155032	LOT 2-10 BUETTELS SUB
599 ALMOND ST	PK RENTAL HOLDINGS LLC	R	5720	0	12230	17950	1024155031	LOT 1-10 BUETTELS SUB
ALMOND ST	MEYER, JEROME M	R	4720	0	0	4720	1024180005	LOT 2 OF 88 & 89 COX'S ADD
ALMOND ST	YOUNG, MICHELLE L & BIRCH, LEO A	R	6500	0	0	6500	1024177015	E 1/2 OF LOT 35 COXS ADD
15 ALPINE ST	MCDERMOTT, CODY J	R	30070	0	33980	64050	1025306002	LOT 11 & S 10' OF LOT 10 REEDERS LANGS SUB
16 ALPINE ST	HANDKE, CLARENCE JR & JOAN M	R	25360	0	45490	70850	1025307002	LOT 13 REEDER LANGS SUB
24 ALPINE ST	JACOBY, RICHARD J	R	29840	0	55700	85540	1025307001	LOT 12 REEDER LANGS SUB
25 ALPINE ST	FONDELL, RONDA R	R	27470	0	46490	73960	1025306001	N 55' OF LOT 9 R LANGS SUB N 55' OF LOT 10 R LANGS SUB
30 ALPINE ST	MOES, STEPHEN E & GREYER, VICTORIA L	R	26240	0	112080	138320	1025303009	LOT 8 LOIS ADD
33 ALPINE ST	CANON, ROBERT J & CHERYL A	R	23850	0	82640	106490	1025302008	LOT 8 GUERNSEY & LANGS ADD
40 ALPINE ST	BAINBRIDGE, BERNARD K & MARY E	R	24800	0	74730	99530	1025303008	LOT 7 LOIS ADD
45 ALPINE ST	BARDON, TAMMY JO	R	23850	0	91130	114980	1025302007	S 50' LOT 7 GUERNSEY & LANGS ADD
51 ALPINE ST	STEINES, WILLIAM P & BONNIE J	R	25760	0	89530	115290	1025302006	LOT 6 GUERNSEY & LANGS ADD, N 2' OF LOT 7 GUERNSEY & LANGS ADD
54 ALPINE ST	FELDERMANN, AMY S & BRADLEY, MITCHELL D	R	24800	0	106960	131760	1025303007	LOT 6 LOIS ADD
60 ALPINE ST	SCHMALZ, ALEXANDRA M	R	12400	0	120250	132650	1025303006	LOT 1-5 LOIS ADD
61 ALPINE ST	HYLAND, KRAMER C & COURTNEY, ELIZABETH A	R	24800	0	116680	141480	1025302005	LOT 5 GUERNSEY & LANGS ADD
62 ALPINE ST	LONG, CAYDEN J	R	11930	0	123230	135160	1025303005	LOT 2-5 LOIS ADD
67 ALPINE ST	LIPHARDT, JOHN A JR & BARBARA J	R	24800	0	81750	106550	1025302004	LOT 4 GUERNSEY & LANGS ADD
70 ALPINE ST	BREITSPRECKER, NATHAN J & LISA M	R	24800	0	121300	146100	1025303004	LOT 4 LOIS ADD
77 ALPINE ST	LIPHARDT JR, JOHN A & BARBARA J	R	24800	0	122740	147540	1025302003	LOT 3 GUERNSEY & LANGS ADD
82 ALPINE ST	OAKWOOD INVESTMENTS AKA OAKWOOD INVESTMENTS GP	R	24800	0	168210	193010	1025303003	LOT 3 LOIS ADD
89 ALPINE ST	LYNESS, KAREN & JAMES	R	24800	0	97050	121850	1025302002	LOT 2 GUERNSEY & LANGS ADD
90 ALPINE ST	DAUGHETEE, KRISTI FKA KRISTI STRUB N	R	24800	0	63210	88010	1025303002	S 1' LOT 1 LOIS ADD & LOT 2 LOIS ADD
95 ALPINE ST	SCHWALB, JAMES A & LAURA M	R	24800	0	162790	187590	1025302001	LOT 1 GUERNSEY & LANGS ADD
96 ALPINE ST	RUSSETT, THOMAS J & WANDA A	R	23370	0	81440	104810	1025303001	N 49' LOT 1 LOIS ADD
115 ALPINE ST	MC DONELL, DALE J & SHERRY J	R	25250	0	140220	165470	1025158009	LOT 49 JULIA LANGS ADD
116 ALPINE ST	MURPHY, ANN M	R	38210	0	204880	243090	1025159004	LOT 7 & LOT 8 JULIA LANGS ADD
135 ALPINE ST	MCCLAIN, FRANCIS T	R	25250	0	134950	160200	1025158008	LOT 50 JULIA LANGS ADD
154 ALPINE ST	CHEVALIER, DENNIS A & RUTH M	R	21200	0	81240	102440	1025159003	S 40' LOT 6 J LANGS ADD
155 ALPINE ST	FEUERHELM, CHAD T & RHAME FEUERHELM, MORIAH L	R	25250	0	161770	187020	1025158007	LOT 51 JULIA LANGS ADD
175 ALPINE ST	EBY, JOHN C & KRISTEN R	R	25500	0	199230	224730	1025158006	LOT 52 JULIA LANGS ADD
176 ALPINE ST	MID-AMERICA PROPERTY MANAGEMENT LLC	M	21600	0	110440	132040	1025159002	LOT 5 J LANGS ADD & N 10' LOT 6 J LANGS ADD
194 ALPINE ST	RIVER CITY PROPERTY MANAGEMENT LLC	M	18000	0	181130	199130	1025159001	LOT 4 J LANGS ADD
195 ALPINE ST	KROGER, DANIEL K & CORRINE E	R	25750	0	237050	262800	1025158005	LOT 53 J LANGS ADD
225 ALPINE ST	STOFFEL, WILLIAM D	R	35500	0	226410	261910	1025156012	LOT 21 JULIA LANGS ADD
230 ALPINE ST	WILEY, JOHN B & BELL, GINA S	R	38630	0	275800	314430	1025157003	LOTS 1-5 & 1-6 OF SUB OF LOTS 1-2-3 J LANGWORTHY'S ADD
239 ALPINE ST	CARTY, PAUL B & JOANNE P	R	37910	0	351130	389040	1025156011	LOT 20 JULIA LANGS ADD
264 ALPINE ST	WAINWRIGHT, JEREMY D	R	43720	0	146300	190020	1025157002	N 75' LOT 4 & S 41' LOT 4 OF SUB OF LOTS 1, 2, & 3 J LANGWORTHY'S ADD
265 ALPINE ST	SCHADL, GREGORY J	R	38790	0	223110	261900	1025156010	LOT 19 & S 6' LOT 18 JULIA LANGS ADD
285 ALPINE ST	ROTH, JAMES J & JACQUELINE A	R	56990	0	217270	274260	1025156009	LOT 17 JULIA LANGS ADD & N 66' LOT 18 JULIA LANGS ADD
325 ALPINE ST	MANSFIELD, SUSAN ADAMS TRUST DATED 5/14/2013 ETAL	R	40500	0	361640	402140	1025152019	LOT 32 T S NAIRNS DUB
375 ALPINE ST	RESNICK, DAVID T & MARIANNE M	R	34800	0	164560	199360	1025152016	LOT 29 T S NAIRNS DUB
390 ALPINE ST	SCHMITT, MITCHELL V	R	32510	0	137610	170120	1025155001	LOT 2-1-1-4 P LANGS SUB
393 ALPINE ST	PECKOSH, KRISTOPHER P	R	34200	0	120130	154330	1025152015	LOT 28 T S NAIRNS DUB
430 ALPINE ST	WITTHOEF, CHAD M & LAURA J RAID-WITTHOEF	R	40760	0	351490	392250	1025153003	LOT 2-2-5 P LANGS SUB & W 50' - S 1/2 - LOT 6 P LANGS SUB
431 ALPINE ST	ALPINE LANE LLC	R	41100	0	312080	353180	1025152014	LOTS 1-6 & 2-2-33 BOTH IN T S NAIRNS DUBUQUE
450 ALPINE ST	CARRYER, BENJAMIN H	R	39960	0	160240	200200	1025153002	S 1/2 - LOT 2-1-5 & LOT 1-2-5 P LANGS ADD

DUBUQUE URBAN REVITALIZATION DISTRICT

Property Address	Property Owner	Class	Land Value	Building Value	Dwelling Value	Total Value	Parcel ID #	Legal Description
451 ALPINE ST	ALPINE LANE LLC	R	34050	0	107030	141080	1025152013	LOT 1-2-33 T S NAIRNS DUBUQUE
490 ALPINE ST	GREENER, PATRICK A & AMY M	R	41470	0	332480	373950	1025153001	LOT 1-1-1-5 & LOT 1 OF THE N 1/2 OF 2-1-5 P LANGS SUB
491 ALPINE ST	ASHBROOK, NICHOLAS E & GRACE S	R	38850	0	173320	212170	1025152012	LOT 1-1-1-33 T S NAIRNS DUBUQUE
510 ALPINE ST	WELCH, JOHN T & KIM M	R	19240	0	62870	82110	1025108003	LOT 13 MARTINS DUB
530 ALPINE ST	LYNCH, GINA L	R	15980	0	44200	60180	1025108002	LOT 12 MARTINS DUB
540 ALPINE ST	WEIRES, JACOB A & SARA J	R	22490	0	98370	120860	1025108001	LOT 11 MARTINS DUB
555 ALPINE ST	FINCH, JOHN C & LISA M	R	25380	0	93990	119370	1025105031	LOTS 1-1-4, 2-2-1-4, 1-5, 2-2-5 ALL OF BRADSTREET ADD
615 ALPINE ST	COLE, MYRON B	R	23180	0	113670	136850	1025105030	LOT 6 BRADSTREET DUB
616 ALPINE ST	JASC PROPERTY LLC	M	19150	0	93160	112310	1025106014	LOT 9 MARTINS DUBUQUE & LOT 2-10 MARTINS DUBUQUE
625 ALPINE ST	DUSTER, ROGER F & CAROL J	M	16800	0	122830	139630	1025105029	LOT 7 BRADSTREET DUB
626 ALPINE ST	KEITH, DAVID A & GRACE E	R	22490	0	78150	100640	1025106013	LOT 8 MARTINS DUBUQUE
655 ALPINE ST	PECHOUS, PAUL G & NANCY J	R	23180	0	127900	151080	1025105028	LOT 8 BRADSTREET DUB
670 ALPINE ST	COOHEY, KEITH J & CHANMUGAM, TAMARA N	R	22490	0	36800	59290	1025106012	LOT 7 MARTINS DUB
687 ALPINE ST	COOHEY, KEITH J & CHANMUGAM, TAMARA N	R	23180	0	57730	80910	1025105027	LOT 9 BRADSTREET DUB
720 ALPINE ST	HOGAN, GLORIA M	R	22490	0	127890	150380	1025106011	LOT 6 MARTINS DUBUQUE
733 ALPINE ST	DUSTER, ROGER F & CAROL J	R	23180	0	87950	111130	1025105026	LOT 10 BRADSTREET DUBUQUE
750 ALPINE ST	BREWER, JEFFREY	R	23180	0	61570	84750	1025106010	LOT 5 MARTINS DUBUQUE
764 ALPINE ST	PINGMAN LLC	R	23850	0	105980	129830	1025106009	LOT 4 MARTINS DUBUQUE & W 10' OF LOT 50 OXFORD HGTS
765 ALPINE ST	BM PROPERTIES LLC	M	16800	0	122950	139750	1025105025	LOT 11 BRADSTREET DUB
780 ALPINE ST	MHI RENTALS LLC	R	23850	0	121820	145670	1025106008	LOT 3 MARTINS DUBUQUE & W 10' OF LOT 49 OXFORD HGTS
785 ALPINE ST	COOK, BARBARA K	M	16800	0	123700	140500	1025105024	LOT 12 BRADSTREET DUB
795 ALPINE ST	MID-AMERICA PROPERTY MANAGEMENT LLC	R	11430	0	75370	86800	1025105023	LOT 2-1-2 OF MINERAL LOT 80
796 ALPINE ST	S R LEGACY LLC	R	22710	0	99380	122090	1025106007	LOT 2 MARTINS DUB
820 ALPINE ST	HEICKEN, DONALD SCOTT	R	23180	0	123600	146780	1025106006	S 50' LOT 1 MARTINS DUBUQUE
831 ALPINE ST	DEGREE, SAMUEL M	M	19820	0	144210	164030	1025105022	LOT 1-1-2 OF MINERAL LOT 80
850 ALPINE ST	SPECHT, JOSEPH L	R	23180	0	61060	84240	1025106005	S 50' - N 150' - LOT 1 MARTINS DUBUQUE
861 ALPINE ST	HILLCREST ESTATES LLC	M	23180	0	120890	144070	1025105021	LOT 2-2 OF MIN LOT 80
875 ALPINE ST	WGG LLC	C	18357	9643	0	28000	1025105020	LOT 1-1 OF MIN LOT 80
ALPINE ST	MANSFIELD, SUSAN ADAMS TRUST DATED 5/14/2013 ETAL	R	12150	0	0	12150	1025152008	LOT 4 T S NAIRNS DUB
ALPINE ST	MANSFIELD, SUSAN ADAMS TRUST DATED 5/14/2013 ETAL	R	12150	0	0	12150	1025152009	LOT 3 T S NAIRNS DUB
ALPINE ST	MANSFIELD, SUSAN ADAMS TRUST DATED 5/14/2013 ETAL	R	12150	0	0	12150	1025152010	LOT 2 T S NAIRNS DUB
ALPINE ST	MANSFIELD, SUSAN ADAMS TRUST DATED 5/14/2013 ETAL	R	24780	0	32530	57310	1025152017	LOT 30 T S NAIRNS DUB
ALPINE ST	MANSFIELD, SUSAN ADAMS TRUST DATED 5/14/2013 ETAL	R	25410	0	0	25410	1025152018	LOT 31 T S NAIRNS DUB
500 ALTA VISTA ST	MINARD, IVAN L & SALLY A	R	26030	0	100180	126210	1025109041	LOT 1-1-1-1-3-7, LOT 2-1-7, LOT 2-2-7 OF MIN LOT 79 & LOT 1-2-1-1 OF SUB OF 1 & 2 OF 6 OF 7 OF MIN LOT 79 & LOT 2-1-1-1-1 OF SUB OF 1 & 2 OF 6 OF 7 OF MIN LOT 79
550 ALTA VISTA ST	COAKLEY, PATRICIA A	R	25310	0	79980	105290	1025109040	LOTS 1-2-7, 2-1-1-3-7 2-1-3-7 ALL OF MIN LOT 79
570 ALTA VISTA ST	LUCAS, DUSTIN M	R	24080	0	87400	111480	1025109039	LOT 2 SUB 1-1-1-1-1-1 & 2-6-7 OF MIN LOT 79
580 ALTA VISTA ST	CHRISTIANSO, KIM M	R	26360	0	122620	148980	1025109038	GEORGE FIEFIELDS HOMESTEAD
585 ALTA VISTA ST	PITTS, THOMAS J	R	24350	0	112270	136620	1025108013	LOT 1-1-2-1 OF 9, 10, & 11 OF MIN LOT 79 & LOT 1-2-30 OXFORD HGTS
589 ALTA VISTA ST	OWENS, JOEL V	R	18770	0	82870	101640	1025108012	LOT 2-1-2-1 OF 9-10-11 OF MIN LOT 79 & LOT 2-2-30 OXFORD HGTS
590 ALTA VISTA ST	BEHNKE, ERIC T & LINDSEY M	M	16000	0	103950	119950	1025109037	LOTS 2-1-1-1-1-1-1 OF LOTS 1 & 2 OF 6-7 OF MIN LOT 79 & LOT 1-29 OXFORD HGTS
595 ALTA VISTA ST	HERKELMAN, CONNER M & COLEMAN, MEAGAN S	R	17640	0	92000	109640	1025108011	LOT 1-2-2-1 OF SUB OF LOTS 9, 10 & 11 OF MIN LOT 79 & LOT 1-1-30 OXFORD HEIGHTS
615 ALTA VISTA ST	TRACY, DUANE	R	19000	0	84490	103490	1025108010	LOT 2-2 ACORNS SUB; LOT 2-2-2-1 OF SUB OF LOTS 9, 10, & 11 OF MIN LOT 79; & LOT 2-1-30 OXFORD HGTS
620 ALTA VISTA ST	MCLAUGHLIN, GREGORY W & KRUEGER, JEANNETTE M	R	27140	0	106380	133520	1025109036	LOT 28 OXFORD HGTS
625 ALTA VISTA ST	OLSON, PHILLIP ANDREW	R	18000	0	95990	113990	1025108009	LOT 1-2 ACORN SUB & LOT 2-1-12 OF MIN LOT 79
626 ALTA VISTA ST	ROONEY, MARY JO	R	16590	0	83030	99620	1025107014	LOT 37 OXFORD HGTS
640 ALTA VISTA ST	ENGELKEN, THOMAS A	M	12700	0	88630	101330	1025107013	LOT 38 OXFORD HGTS LOT 2-39 & LOT 2-36 OXFORD HGTS
641 ALTA VISTA ST	GRTD INVESTMENTS LLC	R	18000	0	62320	80320	1025108008	LOT 1 ACORN SUB
656 ALTA VISTA ST	WEIGMAN, ANDREW J & ABIGAIL L	R	20520	0	87830	108350	1025107012	LOT 1-39 & E 46' OF LOT 41 OXFORD HGTS
657 ALTA VISTA ST	KROCHESKI, LYNN M & JANE A	R	20660	0	82480	103140	1025108007	LOT 58 OXFORD HGTS
660 ALTA VISTA ST	WEICK, ELAINE L	R	26780	0	119290	146070	1025107011	LOT 40 & W 54' OF LOT 41 IN OXFORD HEIGHTS
673 ALTA VISTA ST	LEUBKA, RONALD M	R	21570	0	85190	106760	1025108006	LOT 57 OXFORD HGTS
689 ALTA VISTA ST	REMY, JAMES ROBERT	R	21600	0	112890	134490	1025108005	LOT 1-1-1-56 OXFORD HGTS
715 ALTA VISTA ST	KALB, FRANK A	R	11580	0	117420	129000	1025106024	LOT 1-55 OXFORD HGTS & LOT 2-56 OXFORD HGTS
727 ALTA VISTA ST	HURM, MATTHEW G	R	18720	0	87460	106180	1025106023	S 40' OF LOT 54 OXFORD HGTS

DUBUQUE URBAN REVITALIZATION DISTRICT

Property Address	Property Owner	Class	Land Value	Building Value	Dwelling Value	Total Value	Parcel ID #	Legal Description
728 ALTA VISTA ST	ARMSTRONG, ROBERT C & THOMAS ARMSTRONG, MARY	R	22500	0	135140	157640	1025107004	LOT 42 OXFORD HGTS
739 ALTA VISTA ST	SPECHT, RANDOLPH E	R	18720	0	122550	141270	1025106022	S 30' OF LOT 53 & N 10' OF LOT 54 OXFORD HGTS
751 ALTA VISTA ST	BURNS, JARROD T	R	18720	0	111900	130620	1025106021	S 20' OF LOT 52 & N 20' OF LOT 53 OXFORD HGTS
762 ALTA VISTA ST	MC CLAIN, PATRICK L & PAMELA A	R	22500	0	98460	120960	1025107003	LOT 43 OXFORD HGTS
763 ALTA VISTA ST	PARADISO, MICHAEL GERALD & CINDY KAY	R	21060	0	83220	104280	1025106020	S 15' OF LOT 51 OXFORD HGTS & N 30' OF LOT 52 OXFORD HGTS
773 ALTA VISTA ST	FANGMAN, EDWIN W & EVELYN M	R	21060	0	114950	136010	1025106019	S 10' - E 102'5" OF LOT 50 OXFORD HGTS & N 35' OF LOT 51 OXFORD HGTS
774 ALTA VISTA ST	FELDOTT PROPERTIES LLC	R	22500	0	109470	131970	1025107002	LOT 44 OXFORD HGTS
787 ALTA VISTA ST	WEIDEMANN, JEFFREY M	R	18180	0	84230	102410	1025106018	N 40' - E 102'5" OF LOT 50 OXFORD HGTS
794 ALTA VISTA ST	CANFIELD, CHRIS R & TINA L	R	22500	0	94850	117350	1025107001	LOT 45 OXFORD HGTS
797 ALTA VISTA ST	BARTON, JASON & SAMANTHA	R	22730	0	78870	101600	1025106017	E 102.5' OF LOT 49 OXFORD HGTS
831 ALTA VISTA ST	KLOFT, CHRISTIAN LEE & SHANNON MARIE	R	23400	0	107290	130690	1025106016	LOT 48 OXFORD HGTS
853 ALTA VISTA ST	OPPELT, MATTHEW J	R	25740	0	85960	111700	1025106015	LOT 2-1-46 OXFORD HGTS & LOT 2-47 OXFORD HGTS
1525 ALTA VISTA ST	MEYER, JAMES L	R	26100	0	88740	114840	1023477022	LOT 41 LEVENS ADD
1535 ALTA VISTA ST	PASNIK, WILLIAM L & COLLEEN M	R	26100	0	107100	133200	1023477021	LOT 42 LEVENS ADD
1553 ALTA VISTA ST	BEHR, KATIE M	R	26100	0	76890	102990	1023477020	LOT 43 LEVENS ADD 1553-1553 1/2 ALTA VISTA
1585 ALTA VISTA ST	QUANTUM HOLDING LLC	R	26100	0	118360	144460	1023477019	LOT 44 LEVENS ADD
1605 ALTA VISTA ST	QUANTUM HOLDING LLC	R	26100	0	98870	124970	1023477018	LOT 45 LEVENS ADD
1635 ALTA VISTA ST	SMITH, ROBERT J & KELLY M	R	26100	0	78810	104910	1023477017	LOT 46 LEVENS ADD
1653 ALTA VISTA ST	QUANTUM HOLDING LLC	R	27620	0	74460	102080	1023428038	LOT 2-4 & LOT 2-5 JONES SUB
1675 ALTA VISTA ST	SMITH, ROBERT JR & KELLY M	R	33280	0	67370	100650	1023428036	LOTS 2 & 3 JONES SUB
1715 ALTA VISTA ST	SMITH JR, ROBERT J & KELLY M	R	21920	0	55860	77780	1023428035	S 42' LOT 1 JONES SUB
1735 ALTA VISTA ST	SMITH, ROBERT J JR	R	20880	0	51970	72850	1023428034	N 10' LOT 1 JONES SUB & S 30' LOT 1-3 MIN LOT 91
1751 ALTA VISTA ST	QUANTUM HOLDING LLC	R	31060	0	101800	132860	1023428033	N 20' OF LOT 1-3 & LOT 2-3 OF MIN LOT 91
1765 ALTA VISTA ST	PRESTON, SCOTT N	R	26100	0	93770	119870	1023428032	LOT 3-3 OF MIN LOT 91
1771 ALTA VISTA ST	NIEMER, MAURICE P & JUDY K	R	26100	0	68700	94800	1023428031	LOT 4-3 MIN LOT 91
1785 ALTA VISTA ST	BEECHER, CLAUDIA M	R	26100	0	90000	116100	1023428030	LOT 5-3 OF MIN LOT 91
1793 ALTA VISTA ST	THILMANY, LOIS JEAN	R	33380	0	103860	137240	1023428029	LOT 6-3 MIN LOT 91 & LOT 1 A P WOODS ADD
1851 ALTA VISTA ST	BIG UNIT RENTALS LLC	R	26730	0	129470	156200	1023428028	LOT 2 A P WOODS ADD
1870 ALTA VISTA ST	LORAS COLLEGE	E	7970	0	56940	64910	1023429007	LOT 64 A P WOODS ADD
1880 ALTA VISTA ST	LORAS COLLEGE	E	7700	0	33980	41680	1023429006	LOT 63 A P WOODS ADD
1890 ALTA VISTA ST	HOFFMAN, LAURA OKEY	R	14560	0	93510	108070	1023429005	LOT 62 A P WOODS ADD
1905 ALTA VISTA ST	MONTHY, ANN M & TYLER M	R	28510	0	124330	152840	1023428027	LOT 3 & S 12' OF LOT 4 A P WOODS ADD
1915 ALTA VISTA ST	PFEIFFER, DENNIS A & MARY KATHRYN	R	26750	0	100990	127740	1023428026	N. 48' LOT 4 & S 12' LOT 5, & S 3' - N48' LOT 5 A P WOODS ADD
1920 ALTA VISTA ST	LORAS COLLEGE	E	14560	0	97630	112190	1023429004	LOT 61 A P WOODS ADD
1925 ALTA VISTA ST	DECKER, LEONARD R & LIZBETH L	R	26750	0	97850	124600	1023428025	N45' OF LOT 5, S12' LOT 6, S3' N48' LOT 6 ALL IN A P WOODS ADD
1930 ALTA VISTA ST	O'DOWD, JAMES K ET AL	R	29120	0	141210	170330	1023429003	S 1/2 OF 59, N 1/2 OF 59, & LOT 60 A P WOODS ADD
1939 ALTA VISTA ST	CLOWARD, COLEEN T	R	24420	0	87030	111450	1023428024	N 45'-N 48' OF LOT 6 & SE 6' OF LOT 7 A P WOODS ADD
1951 ALTA VISTA ST	CONZETT, KYLE D	R	25860	0	126070	151930	1023428023	NW 54' LOT 7 A P WOODS ADD
1965 ALTA VISTA ST	NICHOLS, CLARK C & CONNOLLY, LAURA A	R	24300	0	130640	154940	1023428022	LOT 2 OF SUB LOT 1 OF SUB LOTS 8 & 9 A P WOODS ADD
1985 ALTA VISTA ST	ROBINSON, LINDA D	R	24480	0	79710	104190	1023428021	LOT 1 OF SUB LOT 1 OF SUB LOTS 8 & 9 A P WOODS ADD
2001 ALTA VISTA ST	SCHMALZ, MICHAEL R JR & JULIE L	R	38100	0	472900	511000	1023403014	LOT 14, 15, AND THE S 5' OF LOT 16 WOODS ADD
2010 ALTA VISTA ST	KELLEY, DAVID A & WOLFE KELLY, ANGELA M	R	15580	0	214760	230340	1023426025	LOTS 1-11, 2-12 & B UNION AVENUE SUB
2030 ALTA VISTA ST	MERRICK, SANDEE J & LAURA A	R	22220	0	170080	192300	1023426022	LOT 2 UNION AVE PLACE & LOT A UNION AVE SUB
2040 ALTA VISTA ST	OETH, CARLYN M	R	22920	0	169200	192120	1023426016	LOT 1 UNION AVENUE PLACE
ALTA VISTA ST	MCLAUGHLIN, GREGORY W & KRUEGER, JEANNETTE M	R	5390	0	8760	14150	1025109034	LOTS 6, LOT 2-2-1-1-1 & 2-2-1-1 OF THE SUB OF 1 & 2 OF 6-7 OF MIN LOT 79
ALTA VISTA ST	SCHMALZ, MICHAEL R JR & JULIE L	R	33080	0	0	33080	1023403011	N 1/2 OF LOT 17, LOT 18, LOT 19 A P WOODS
ALTA VISTA ST	SCHMALZ, MICHAEL R JR & JULIE L	R	6620	0	0	6620	1023403012	A P WOODS ADD S 1/2 OF LOT 17
ALTA VISTA ST	SCHMALZ, MICHAEL R JR & JULIE L	R	15880	0	0	15880	1023403013	A P WOODS ADD N 45' OF LOT 16
ALTA VISTA ST	LORAS COLLEGE	E	1203840	35721070	0	36924910	1024351002	LOTS 1 & 2 OF MIN LOT 90; LOT 2 OF MIN LOT 91
810 ALTHAUSER AVE	TIERNEY, THOMAS T	R	11950	0	35750	47700	1013436029	LOT 2-1-SW 81.56' - 2-2-1 MARGADANTS SUB
821 ALTHAUSER AVE	GRD INVESTMENTS LLC	R	24460	0	56400	80860	1013435017	LOT 2 OF S2' OF LOT 57 A STINES SUB & LOTS 52 & 20 ALTHAUSER SUB
828 ALTHAUSER AVE	KELLEY, EDWARD E & CONNIE L	R	20730	0	120560	141290	1013436028	SIEVERS HOMESTEAD & LOT 2 - SW 81.56' - LOT 2-2-1 MARGADANTS SUB
834 ALTHAUSER AVE	MILLER, DENNIS R & ELIZABETH M	R	16930	0	103350	120280	1013436027	LOTS 1-2, 3, 9 & 1-10 ALL IN MARGADANTS SUB
837 ALTHAUSER AVE	GRUBER, JOSEPH D	R	11940	0	46550	58490	1013435013	LOT 19 ALTHAUSERS SUB & LOT 2-49 A STINES SUB
838 ALTHAUSER AVE	FOX, DANIEL J & KELLY A	R	27490	0	115800	143290	1013436026	LOTS 4, 5, 7 & 8 MARGADANTS SUB
901 ALTHAUSER AVE	EHRICH, DEVIN J & HALEY A	R	20440	0	95980	116420	1013435014	LOTS 2-12 & 18 ALTHAUSER; LOT 2-46, 2-47 & 2-48 A STINES SUB
902 ALTHAUSER AVE	JOHNSON, BEVERLY L	R	17800	0	80670	98470	1013436023	LOT 2-1-6 OF MIN LOT 470 & LOT 6 MARGADANTS SUB
920 ALTHAUSER AVE	SIMONS, CHANEL L	R	12550	0	64530	77080	1013436022	LOT 1-1-1-6 OF MIN LOT 470
925 ALTHAUSER AVE	HINGTGEN, GABRIELLE DROESSLER & KYLE	R	25950	0	123630	149580	1013435015	LOT 2-1-12 ALTHAUSER SUB

DUBUQUE URBAN REVITALIZATION DISTRICT

Property Address	Property Owner	Class	Land Value	Building Value	Dwelling Value	Total Value	Parcel ID #	Legal Description
931 ALTHAUSER AVE	TSACUDAKIS, KIMBERLY A	R	15640	0	122730	138370	1013435016	LOT 1-1-12 ALTHAUSER SUB
990 ALTHAUSER AVE	SPIEGELHALTER, RICHARD G & SHAWN M	R	16630	0	120940	137570	1013436005	LOT 2-2-11 ALTHAUSERS SUB & LOT 2-2 OF MINERAL LOT 470
1000 ALTHAUSER AVE	MUNTZ, GARY L & ANDREA J	R	19040	0	83950	102990	1013436003	LOT 1-1-11 & 2-2-1-11 BOTH IN ALTHAUSER'S SUB & LOT 2-1 MIN LOT 470
1001 ALTHAUSER AVE	MICHEL, HARLYN J	R	11760	0	101880	113640	1013434034	LOT 4-10 ALTHAUSERS SUB
1003 ALTHAUSER AVE	RYAN, JARED C & SHARON L	R	11760	0	105430	117190	1013434033	LOT 5-10 ALTHAUSERS SUB
1010 ALTHAUSER AVE	BEAUCHAMP, LYNN I & MARY JO	R	9800	0	83820	93620	1013436002	S 35' LOT 1-2-1-11 ALTHAUSERS SUB
1015 ALTHAUSER AVE	LESCH, LORETTA M	R	11760	0	96850	108610	1013434032	LOT 6-10 ALTHAUSERS SUB
1020 ALTHAUSER AVE	BONNET, FLORENCE M	R	11200	0	66550	77750	1013436001	N 40' LOT 1-2-1-11 ALTHAUSERS SUB
1100 ALTHAUSER AVE	HINGTGEN, EUGENE J JR & DONNA M	R	14000	0	79570	93570	1013431007	LOT 28 ALTHAUSERS SUB
1104 ALTHAUSER AVE	SMITH, JUSTIN J	R	14000	0	131750	145750	1013431006	LOT 29 ALTHAUSERS SUB
1105 ALTHAUSER AVE	DUBUQUE COMMUNITY SCHOOL DISTRICT (JEFFERSON JR HIGH)	E	310740	406000	0	716740	1013430003	LOT 2 OF MIN LOT 472; LOTS 31, 32, 33, 43 & LOT 2-42 TAYLOR & COOLEYS; LOTS 12 THRU 16 STINES SUB; LOTS 2-11 A. STINES SUB; LOTS 2-9, 10, 11, 12 GMEHLES SUB; LOTS 1 THRU 9 ALTHAUSERS SUB
1108 ALTHAUSER AVE	VOLGARINO, JOSHUA R & WELCH, GRACE A	R	12320	0	118350	130670	1013431005	LOT 1-30 ALTHAUSERS SUB
1110 ALTHAUSER AVE	WELTER, WAYNE J	R	15680	0	69750	85430	1013431004	LOTS 31 & 2-30 ALTHAUSERS SUB
1120 ALTHAUSER AVE	SPLINTER, JOANN J	R	14970	0	82620	97590	1013431002	LOT 1-1-32 & LOT 1-1-1-33 ALTHAUSERS SUB
1130 ALTHAUSER AVE	SMITH, JENNIFER A	R	14140	0	69880	84020	1013431001	LOT 2-32 & 1-2-33 ALTHAUSERS
ALTHAUSER AVE	MICHEL, HARLYN J	R	9600	0	0	9600	1013434035	LOT 3-10 ALTHAUSERS SUB
ALTHAUSER AVE	SPIEGELHALTER, RICHARD G & SHAWN M	R	6510	0	0	6510	1013436004	LOT 1-2-11 ALTHAUSERS SUB & W BAL LOT 1-1 OF MIN LOT 470
ALTHAUSER AVE	DUBUQUE COMMUNITY SCHOOL DISTRICT	E	21440	6900	0	28340	1013431008	LOTS 25, 26, & 27 ALTHAUSERS
444 ANGELLA ST	MCINTYRE, JESSE D TRUSTEE OF THE JESSE D MCINTYRE DEC OF TR	M	45150	0	298530	343680	1024179001	LOTS 11, 12, 1 & 2 OF 10 AND 1 & 2 OF E 10' OF 9 ALL IN GILLIAM'S SUB
488 ANGELLA ST	MCINTYRE, JESSE D TRUSTEE OF THE JESSE D MCINTYRE DEC OF TR	M	12120	0	190140	202260	1024326011	W 40' OF LOT 9 GILLIAM SUB
505 ANGELLA ST	BAHL, CALVIN J	R	15860	0	63030	78890	1024178011	LOT 15 QUIGLEYS SUB OF 709
506 ANGELLA ST	DBD PROPERTIES LLC	R	3740	0	57140	60880	1024326008	LOT 2-14 QUIGLEYS SUB OF 709
510 ANGELLA ST	PFEIFFER, DANIEL	R	11700	0	35110	46810	1024326007	E 10' OF LOT 13 & LOT 1-14 QUIGLEYS SUB OF 709
514 ANGELLA ST	SALSER, GEORGE E JR	R	18550	0	67460	86010	1024326006	W 40 1/2' OF LOT 13 & S 1/2 OF LOT 12 QUIGLEYS SUB OF 709
519 ANGELLA ST	PEAVY, KEVIN A SR & JODY M	R	13910	0	100120	114030	1024178010	LOT 16 QUIGLEYS SUB OF 709
535 ANGELLA ST	KOHN, JOSEPH R & DEBRA S	R	13910	0	103710	117620	1024178009	LOT 17 QUIGLEYS SUB OF 709
554 ANGELLA ST	REISEN, KEITH A & BEYER-REISEN, SUSAN M	R	13910	0	30480	44390	1024326003	E 1/2 & W 1/2 OF LOT 10 QUIGLEYS SUB OF 709 554-556 ANGELLA
571 ANGELLA ST	WHITE PICKETT FENCES LLC	R	13910	0	68470	82380	1024306003	LOT 19 QUIGLEYS SUB OF 709
572 ANGELLA ST	FEENSTRA, BRANDON L & GINA M	R	13910	0	92110	106020	1024326002	LOT 9 QUIGLEYS SUB OF 709
575 ANGELLA ST	WHITE PICKETT FENCES LLC	R	13910	0	57410	71320	1024306002	LOT 20 QUIGLEYS SUB OF 709
590 ANGELLA ST	RUDIGER, RONALD B & BONAR, LAURIE A	R	13910	0	92930	106840	1024326001	LOT 8 QUIGLEYS SUB OF 709
595 ANGELLA ST	NESTEBY, CRAIG A	R	13910	0	181900	195810	1024306001	LOT 21 QUIGLEYS SUB OF 709
598 ANGELLA ST	VAASSEN, ANNE & MIKE	R	9360	0	25490	34850	1024308009	N 52' OF LOT 2 QUIGLEYS SUB OF 712
600 ANGELLA ST	ENSGN, ALAN G & KENNEDY, BRIANNA J	R	22260	0	96760	119020	1024308004	LOTS 13 & 14 QUIGLEYS SUB OF 712
601 ANGELLA ST	RA WEBER LLC	R	13910	0	94910	108820	1024305008	LOT 15 QUIGLEYS SUB OF 712
615 ANGELLA ST	VAASSEN, ANNE M	R	13910	0	90760	104670	1024305007	LOT 16 QUIGLEYS SUB OF 712
627 ANGELLA ST	WHITE PICKETT FENCES LLC	R	9740	0	135800	145540	1024305006	LOT 17 QUIGLEYS SUB OF 712 627-629 ANGELLA
645 ANGELLA ST	MEDINGER, RUSS	R	6960	0	72870	79830	1024305005	E 1/2 OF LOT 18 QUIGLEYS SUB OF 712
650 ANGELLA ST	KOEHLE, MARK W	R	20030	0	57700	77730	1024308003	LOTS 11 & 12 QUIGLEYS SUB OF 712
663 ANGELLA ST	SULLIVAN, H LAURA	R	6960	0	63770	70730	1024305004	W 1/2 OF LOT 18 QUIGLEYS SUB OF 712
670 ANGELLA ST	EVANVORS, JERRY W	R	13910	0	63590	77500	1024308002	LOT 10 QUIGLEYS SUB OF 712
671 ANGELLA ST	EPL PROPERTIES LLC	R	13910	0	77960	91870	1024305003	LOT 19 QUIGLEYS SUB OF 712
683 ANGELLA ST	FAUST, MARK J	R	10570	0	70700	81270	1024305002	E 38' OF LOT 20 QUIGLEYS SUB OF 712
690 ANGELLA ST	BIG UNIT RENTALS LLC	R	21700	0	72250	93950	1024308001	LOTS 8 & 9 QUIGLEYS SUB OF 712
695 ANGELLA ST	VANDELAY PROPERTY MANAGEMENT LLC	R	9880	0	73910	83790	1024305001	LOT 21 & W 12' OF LOT 20 QUIGLEYS SUB OF 712
705 ANGELLA ST	KELLER, SUSAN	R	11410	0	61590	73000	1024304006	LOT 2-7 KRINGLES SUB
706 ANGELLA ST	LORAS COLLEGE	E	13700	0	45600	59300	1024307007	LOT 8 KRINGLE SUB
725 ANGELLA ST	JAEGER, JOANNE M	R	11050	0	54180	65230	1024304005	LOT 2-6 KRINGLES SUB
726 ANGELLA ST	LORAS COLLEGE	E	13780	0	63100	76880	1024307006	LOT 9 KRINGLE SUB
760 ANGELLA ST	LORAS COLLEGE	E	15470	0	47590	63060	1024307005	LOT 10 KRINGLES SUB
770 ANGELLA ST	LORAS COLLEGE	E	5520	0	29800	35320	1024307004	LOT 11 KRINGLES SUB
777 ANGELLA ST	HEDLEY, KEVIN M & CHERYL K	R	13780	0	96020	109800	1024304002	LOT 2 KRINGLES SUB
780 ANGELLA ST	HOELSCHER, THOMAS E & MARY M	R	13780	0	115800	129580	1024307003	LOT 12 KRINGLES SUB
795 ANGELLA ST	LAKE, MAUREEN E	R	13780	0	80960	94740	1024304001	LOT 1 KRINGLES SUB
ANGELLA ST	HEDLEY, KEVIN M & CHERYL K	R	16540	0	0	16540	1024304003	LOTS 3, 4, & 5 KRINGLES SUB
ANGELLA ST	WHITE PICKETT FENCES LLC	R	9740	0	1070	10810	1024306004	LOT 18 QUIGLEYS SUB OF 709
ANGELLA ST	HOELSCHER, THOMAS E & MARY M	R	9650	0	0	9650	1024307002	LOT 13 KRINGLES SUB

DUBUQUE URBAN REVITALIZATION DISTRICT

Property Address	Property Owner	Class	Land Value	Building Value	Dwelling Value	Total Value	Parcel ID #	Legal Description
ANGELLA ST	REISEN, KEITH A & BEYER-REISEN, SUSAN M	R	6960	0	0	6960	1024326004	LOT 11 QUIGLEYS SUB OF 709
ANGELLA ST	KALB, DAVID R	R	2630	0	1080	3710	1024326005	N 1/2 OF LOT 12 QUIGLEYS SUB OF 709
ANGELLA ST	MCINTYRE, JESSE D TRUSTEE OF THE JESSE D MCINTYRE DEC OF TR	M	16130	0	2310	18440	1024326009	LOT 7 GILLIAM SUB
ANGELLA ST	MCINTYRE, JESSE D TRUSTEE OF THE JESSE D MCINTYRE DEC OF TR	M	16910	0	840	17750	1024326010	LOT 8 GILLIAM SUB
ANGELLA ST	SALSER, GEORGE E JR	R	1110	0	0	1110	1024326018	LOT 2-2 QUIGLEYS SUB 709
ANGELLA ST	BAHL, CALVIN J	R	9650	0	0	9650	1024178012	LOT 6 GILLIAMS SUB
ANGELLA ST	FIDELITY BANK & TRUST	R	1350	0	0	1350	1024178013	LOT 5 & LOT 1-4 GILLIAMS SUB
ANGELLA ST	FIDELITY BANK & TRUST	R	1580	0	0	1580	1024178014	LOT 2 & LOT 1-3 GILLIAMS SUB
1820 ANN ST	HAIGH, RICHARD W & PATRICIA J	R	10980	0	42830	53810	1118307009	PART OF E 143'-LOT 15 MC CRANEY'S 1ST ADD
1825 ANN ST	WING, MARTIN C	R	6160	0	36840	43000	1118312008	LOT 2 MARCOV PLACE
1835 ANN ST	SCHUMACHER, TERRENCE E	R	6580	0	59680	66260	1118312007	LOT 1 MARCOV PLACE
1900 ANN ST	BEAVER, KRISTI J	R	15400	0	80100	95500	1118306017	LOT 20 MC CRANEY'S ADD
1901 ANN ST	BEVERSDORF, THOMAS S & EVELYN M	R	15400	0	79820	95220	1118311012	LOT 19 MC CRANEY'S 1ST ADD
1961 ANN ST	PLUEMER, JENNIFER FKA OSTRANDER, JENNIFER	R	9020	0	68300	77320	1118311002	SE 46' OF LOT 52 MC CRANEY'S 1ST ADD
40 AQUIN AVE	EAST SIDE JERSEY DAIRY INC	I	6630	1060	0	7690	1011477002	LOT 111 LINEHAN PARK ADD
2835 ARGYLE ST	GIEGERICH, DAVID A	R	14000	0	76690	90690	1013139010	LOT 101 BURDEN & LAWTHERS ADD
2839 ARGYLE ST	BERG, KARL A & BRADSHAW, LYNN M	R	14000	0	90420	104420	1013139009	LOT 100 BURDEN & LAWTHERS ADD
2843 ARGYLE ST	SIEGERT, BIRGIT	R	14000	0	67400	81400	1013139008	LOT 99 BURDEN & LAWTHERS ADD
2850 ARGYLE ST	LUDOVISSY, DALE W & DUDEK, KATHY D	R	10300	0	84980	95280	1013140002	NM 40' OF LOT 102 BURDEN & LAWTHERS ADD
2875 ARGYLE ST	HUNTER, ALEXANDRA G	R	14000	0	87020	101020	1013139006	LOT 97 BURDEN & LAWTHERS ADD
2906 ARGYLE ST	LESCH, JOHN L	R	14450	0	87430	101880	1013136001	LOT 103 BURDEN & LAWTHERS ADD
2915 ARGYLE ST	CURRAN, EDMOND L	R	18900	0	98970	117870	1013135007	LOTS 95 & S 25' OF LOT 94 BURDEN & LAWTHERS ADD
ARGYLE ST	HUNTER, ALEXANDRA G	R	11200	0	0	11200	1013139007	LOT 98 BURDEN & LAWTHERS ADD
480 ARLINGTON ST	MCDONALD, TRISH L F/K/A PATRICIA M MYERS	R	19700	0	240520	260220	1024383001	LOT 1-775 A MCDANIELS SUB & LOT 1-2-775 A MCDANIELS SUB
485 ARLINGTON ST	BIXLER, ANDREA & SCHNEE, FRED	R	27560	0	188560	216120	1024340019	LOT 2 OF THE SUB OF 809 & LOT 3 OF THE SUB OF 809 A MCDANIELS SUB
493 ARLINGTON ST	ROLING, RICHARD AKA RICK & DEBRA J	R	8270	0	84180	92450	1024340018	LOT 4-809 A MCDANIELS SUB
503 ARLINGTON ST	DBD PROPERTIES LLC	R	8270	0	81720	89990	1024340017	LOT 5-809 A MCDANIELS SUB
509 ARLINGTON ST	MCT INVESTMENTS LLC	R	9370	0	76290	85660	1024340016	LOT 6 SUB 809 & EAST 1 1/2' LOT 7 SUB 809 A MC DANIELS SUB
515 ARLINGTON ST	MCT INVESTMENTS LLC	R	14060	0	75620	89680	1024340015	W 51'6" OF LOT 7 OF SUB LOT 809 A MCDANIELS SUB
524 ARLINGTON ST	WENZEL, AARON G	R	16510	0	121520	138030	1024378007	LOT 3 OF SUB OF LOT 787 & THE WESTERLY 14'3" OF LOT 786 IN MC DANIELS SUB
550 ARLINGTON ST	SCHNEIDER, JASON M	R	18620	0	258340	276960	1024378025	LOT 1 GOLOMBESKI'S ADDITION #2
555 ARLINGTON ST	VASKE, RANDY J & LAVONNE A	R	13780	0	75580	89360	1024377024	LOT 807 A MCDANIELS SUB
567 ARLINGTON ST	LOTT, JULIE A	M	22650	0	113590	136240	1024377023	LOTS 806 & E 22'-805 BOTH IN A MCDANIELS SUB
570 ARLINGTON ST	SCHNEIDER, JASON M	R	13410	0	207970	221380	1024378023	LOT 1 GOLOMBESKI'S ADDITION
573 ARLINGTON ST	LOTT, JULIE A	R	4160	0	58390	62550	1024377022	E 1/2 - W 31 1/2' - LOT 805 A MCDANIELS SUB
579 ARLINGTON ST	LOTT, JULIE A	R	4160	0	58390	62550	1024377021	W 1/2 - W 31 1/2' - 805 A MCDANIELS SUB
583 ARLINGTON ST	LAUFENBERG & LARSON PROPERTIES LLC	M	23550	0	161450	185000	1024377029	LOT 804 & 1-803 A MCDANIELS SUB
590 ARLINGTON ST	FITZGERALD, KYLE G	R	9360	0	82780	92140	1024378004	A MC DANIELS SUB N 51'6" OF LOT 791
603 ARLINGTON ST	LOTT, JULIE A	R	7280	0	79920	87200	1024377018	LOT 2-803 A MCDANIELS SUB
609 ARLINGTON ST	LOTT, JULIE A	R	13780	0	78420	92200	1024377017	LOT 802 A MCDANIELS SUB
623 ARLINGTON ST	LOTT, JULIE A	R	12740	0	64370	77110	1024377028	LOT 1-801 & 2-801 A MCDANIELS SUB
624 ARLINGTON ST	MCT INVESTMENTS LLC	R	8490	0	254320	262810	1024378028	LOT 1 OF 792 A MC DANIELS SUB
636 ARLINGTON ST	MCT INVESTMENTS LLC	R	8490	0	256950	265440	1024378027	LOT 1 OF 793 A MC DANIELS SUB
637 ARLINGTON ST	LOTT, JULIE A	R	6240	0	212250	218490	1024377031	LOT 2 LOTT ADDITION
638 ARLINGTON ST	HP INVESTMENTS LLC	R	11440	0	255580	267020	1024378029	LOT 1 MCDANIEL'S SUB PLAT 2 (units 1 & 2)
640 ARLINGTON ST	HP INVESTMENTS LLC	R	11440	0	255580	267020	1024378032	LOT 1 MCDANIEL'S SUB PLAT 3 (units 1 & 2)
641 ARLINGTON ST	LOTT, JULIE A	R	9360	0	207700	217060	1024377030	LOT 1 LOTT ADDITION
642 ARLINGTON ST	WILSON, GARY L & MARILYN S	R	11440	0	45440	56880	1024378002	E 51'-N 1/2 LOT 796 A MC DANIEL SUB & N 52'-W 9'-N 1/2 LOT 796 A MC DANIEL SUB
649 ARLINGTON ST	KINTZLE, JENNIFER A	R	15600	0	129760	145360	1024377013	LOT 798 A MCDANIELS SUB
ARLINGTON ST	VASKE, RANDY J & LAVONNE A	R	5440	0	0	5440	1024377027	S 60' LOT 808 A MCDANIELS SUB
ARLINGTON ST	MCDONALD, TRISH L	R	14220	0	0	14220	1024340020	W 53'-1-809 & N 1/2 -E 33'-1-809 & S 1/2-E 33'-1-809 A MCDANIELS SUB
ARLINGTON ST	MCDONALD, TRISH L	R	9920	0	0	9920	1024340021	LOT 769B A MCDANIELS SUB
ARLINGTON ST	LOTT, JULIE A	R	13000	0	0	13000	1024377032	LOT 800 MC DANIELS SUB
2175 ASCENSION ST	BECKER, MICHAEL J & JANE E	R	19040	0	133070	152110	1118158001	LOT 2 OF 109 & N 136' LOT 110 ALL IN MC CRANEY'S 1ST ADD
AVON ST	DUBUQUE, CITY OF	E	18600	0	0	18600	1024381025	LOT 6 THRU 10 M.A. MC DANIELS SUB
2763 BALKE ST	TRAVIS, MARCELLA	R	14000	0	112090	126090	1013187008	LOT 57 BELMONT ADD
2764 BALKE ST	BISENIUS JR, DAVID E & SANDRA	R	14000	0	91590	105590	1013188004	LOT 10 BELMONT ADD

DUBUQUE URBAN REVITALIZATION DISTRICT

Property Address	Property Owner	Class	Land Value	Building Value	Dwelling Value	Total Value	Parcel ID #	Legal Description
2772 BALKE ST	SCHMIT, MICHAEL C & JANET M	R	14000	0	108480	122480	1013188003	LOT 11 BELMONT ADD
2775 BALKE ST	TIGGES, RICK J	R	14000	0	69090	83090	1013187007	LOT 56 BELMONT ADD
2780 BALKE ST	TIGGES, STEVEN J	R	14000	0	108130	122130	1013188002	LOT 12 BELMONT ADD
2781 BALKE ST	STEDMAN, DANIEL A & JULIE A	R	14000	0	88330	102330	1013187006	LOT 55 BELMONT ADD
2785 BALKE ST	TUTHILL, DARRAN P & KRISTINE M	R	14000	0	90410	104410	1013187005	LOT 54 BELMONT ADD
2790 BALKE ST	HOMEBUYERS LLC	R	14000	0	80980	94980	1013188001	LOT 13 BELMONT ADD
2800 BALKE ST	PALM, JUDITH A REVOC LIVING TR DATED 7/2/07	R	14000	0	67430	81430	1013180004	LOT 14 BELMONT ADD
2801 BALKE ST	FREIBURGER, BRIAN F	R	14420	0	116400	130820	1013179008	LOTS 53 & 53A BELMONT ADD
2812 BALKE ST	WEBER, PATRICIA J	R	19950	0	79980	99930	1013180003	LOT 15 & S 1/2 OF LOT 16 BELMONT ADD
2815 BALKE ST	WALLER, JEREMY J	R	14280	0	87760	102040	1013178010	LOT 48 & SE 1' OF LOT 47 BELMONT
2816 BALKE ST	PRULL, MARCUS D	R	19950	0	94110	114060	1013180002	LOT 17 & N 1/2 OF LOT 16 BELMONT ADD
2824 BALKE ST	HOFTENDER, GERALD F & LINDA S	R	14000	0	87830	101830	1013180001	LOT 18 BELMONT ADD
2826 BALKE ST	MCGUIRE, ERIN R & HENSON, WILLIAM D	R	14000	0	74580	88580	1013138004	LOT 19 BELMONT ADD
2829 BALKE ST	COLLINS, LARRY D & CAROLYN S	R	14000	0	86120	100120	1013178009	SE 1' OF LOT 46 & NW 49' OF LOT 47 BELMONT ADD
2830 BALKE ST	FREIHOEFER, DAVID C	R	25200	0	66620	91820	1013138003	LOTS 20 & 21 BELMONT ADD
2833 BALKE ST	TIES, RICHARD J & BARBARA K	R	13720	0	82840	96560	1013178008	NW 49' OF LOT 46 BELMONT ADD
2834 BALKE ST	WHITE, CYNTHIA M	R	14000	0	95230	109230	1013138002	LOT 22 BELMONT ADD
2855 BALKE ST	MILLER, ADAM J & VALENTINA A	R	12600	0	101980	114580	1013178006	LOT 44 BELMONT ADD
2860 BALKE ST	YONDA, NICHOLAS S	R	14000	0	116570	130570	1013138001	LOT 23 BELMONT ADD
2904 BALKE ST	REED, MITCHELL A & KIM A	R	14000	0	71170	85170	1013134009	LOT 24 BELMONT ADD
2905 BALKE ST	SOAT, LINDA	R	14000	0	53990	67990	1013133022	LOT 43 BELMONT ADD
2909 BALKE ST	ZIMMERMAN, MARK P & BRENDA J	R	14000	0	68430	82430	1013133021	LOT 42 BELMONT ADD
2912 BALKE ST	RATH, JUSTIN L	R	14000	0	75360	89360	1013134008	LOT 25 BELMONT ADD
2916 BALKE ST	OERTEL, JANANN M	R	14000	0	74670	88670	1013134007	LOT 26 BELMONT ADD
2917 BALKE ST	LAMPE, GARY	R	14000	0	94940	108940	1013133020	LOT 41 BELMONT ADD
2920 BALKE ST	JOHNSON, BECKY J	R	14000	0	69250	83250	1013134006	LOT 27 BELMONT ADD
2921 BALKE ST	TREANOR, EMILY A	R	14000	0	70830	84830	1013133019	LOT 40 BELMONT ADD
2925 BALKE ST	PRINE, DAVID L & LAURIE A	R	14000	0	84470	98470	1013133018	LOT 39 BELMONT ADD
2930 BALKE ST	DONOVAN, MARLA K	R	14000	0	87610	101610	1013134005	LOT 28 BELMONT ADD
2934 BALKE ST	BASKERVILLE, SUSAN J	R	14000	0	87150	101150	1013134004	LOT 29 BELMONT ADD
2935 BALKE ST	HUBANKS, BURTON J	R	14000	0	67810	81810	1013133017	LOT 38 BELMONT ADD
2940 BALKE ST	JOHLL, SANDRA J	R	14000	0	61470	75470	1013134003	LOT 30 BELMONT ADD
2943 BALKE ST	BRESNAHAN, BRIANNA L	R	14000	0	100050	114050	1013133016	LOT 37 BELMONT ADD
2945 BALKE ST	CHUGHTAI, MOHAMMAD H	R	14000	0	82880	96880	1013133015	LOT 36 BELMONT ADD
2946 BALKE ST	BJERKE, JAN RAE	R	14000	0	57010	71010	1013134002	LOT 31 BELMONT ADD
2951 BALKE ST	REGAN, NAOMI D	R	14000	0	61880	75880	1013133014	LOT 35 BELMONT ADD
2955 BALKE ST	KONRARDY, DOUGLAS J & SANDRA K	R	14000	0	93360	107360	1013133013	LOT 34 BELMONT ADD
BALKE ST	TIES, RICHARD J & BARBARA K	R	11200	0	0	11200	1013178007	LOT 45 BELMONT ADD
25 BISSEL LN	MHI RENTALS LLC	R	14320	0	16020	30340	1025402007	N 1/2 - E 1/2 OF CITY LOT 587
BISSEL LN	MHI RENTALS LLC	R	4390	0	0	4390	1025402008	S 1/2 - E 1/2 OF CITY LOT 587
BISSEL LN	WELBES, BERTHA B	R	4160	0	0	4160	1025426009	W 36'2"-N 1/2 CITY LOT 574
2050 BLAKE ST	ROY, SALLY J	R	7860	0	103960	111820	1023282022	LOT 2-89 A P WOODS ADD & S 1/2 VACATED BELLEVUE ST ABUTTING SAID LOT ACCORDING TO ORD#24-30
18 BLUFF ST	JONES, MICHELLE L	R	12750	0	38050	50800	1025402009	LOT 2 OF CITY LOT 586 (ALSO 19 BISSEL LN)
20 BLUFF ST	NEWMAN, TREVOR D	R	10330	0	39980	50310	1025402006	S 27' - W 1/2 OF CITY LOT 587
22 BLUFF ST	HEALEY, AARON L & MEGGAN M	R	9180	0	49760	58940	1025402005	S 24' - N 48' - W 1/2 OF CITY LOT 587
24 BLUFF ST	WHITE PICKETT FENCES LLC	R	9180	0	46380	55560	1025402004	N 24' - N 48' - W 1/2 OF CITY LOT 587
30 BLUFF ST	KLAUER RENTAL & LEASING LLC	R	19130	0	99060	118190	1025402002	N 39' CITY LOT 588 & N 39' CITY LOT 588A
36 BLUFF ST	SIRK, RANDALL I	C	34395	137110	0	171505	1025402001	CITY LOTS 589 & 589A
39 BLUFF ST	FRANKLIN INVESTMENTS LLC	M	133140	0	1503170	1636310	1025260026	LOTS 2-1 & 2-2 OF CITY LOT 595, CITY LOTS 596, 597, & 597A, LOTS 1-2-1, 2-1-2 & LOT 2-2 OF CITY LOT 600 & LOTS 3 THRU 6 OF CITY LOT 600, N1/2 & S 1/2 OF LOT 1-1 OF CITY LOT 600
44 BLUFF ST	RIVER CITY HOLDINGS LLC	R	10400	0	34710	45110	1025284012	LOT 2 OF CITY LOT 591
48 BLUFF ST	DICKSON, MARGARET M AKA PEGGY M DICKSON REVOCABLE TRUST	R	10790	0	31820	42610	1025284011	S 22.5' OF CITY LOT 592
50 BLUFF ST	SIMON, CHAR REVOCABLE LIVING TRUST DATED 8/1/2013	R	6870	0	25500	32370	1025284010	S 14'3" OF M 30'6" OF CITY LOT 592
51 BLUFF ST	FRANKLIN INVESTMENTS LLC	R	14790	0	54600	69390	1025260019	LOT 1-2 OF CITY LOT 595
52 BLUFF ST	SIMON, CHAR REVOCABLE LIVING TRUST DATED 8/1/2013	R	7850	0	27660	35510	1025284009	N 16'3" - M 30.6' OF CITY LOT 592
54 BLUFF ST	WOLFF, GUSTAVE & ELENORE L	R	10790	0	54580	65370	1025284008	N 22' OF CITY LOT 592
55 BLUFF ST	JOANARO INVESTMENTS	C	12560	112660	0	125220	1025260018	LOT 1-1 OF CITY LOT 595

DUBUQUE URBAN REVITALIZATION DISTRICT

Property Address	Property Owner	Class	Land Value	Building Value	Dwelling Value	Total Value	Parcel ID #	Legal Description
56 BLUFF ST	BELOVED HOUSING	R	6870	0	8130	15000	1025284007	LOT 3 OF CITY LOT 593
58 BLUFF ST	BELOVED HOUSING	R	6670	0	33030	39700	1025284006	LOT 2 OF CITY LOT 593
60 BLUFF ST	BELOVED HOUSING	R	8340	0	33530	41870	1025284005	LOT 1 OF CITY LOT 593
61 BLUFF ST	FRANKLIN INVESTMENTS LLC	R	13610	0	60060	73670	1025260017	LOT 1-1-2 CITY LOT 600
121 BLUFF ST	DWIGHT, DAVID A & JANICE C	R	8340	0	78940	87280	1025260014	S 17'5.4" LOT 9 CITY LOT 601
123 BLUFF ST	DWIGHT, DAVID A & JANICE C	R	7880	0	73330	81210	1025260013	S 6' LOT 8 OF CITY LOT 601 & N 11'5.4" LOT 9 OF CITY LOT 601
124 BLUFF ST	MINNESOTA FURNITURE WAREHOUSE	R	14650	0	44040	58690	1025280010	LOT 1-2 OF CITY LOT 121 & N 2' LOT 1-1 OF CITY LOT 121
125 BLUFF ST	COTY, MICHAEL J	R	7420	0	64920	72340	1025260012	M 16'9" OF LOT 8 OF CITY LOT 601
126 BLUFF ST	MINNESOTA FURNITURE WAREHOUSE	M	8440	0	91780	100220	1025280009	S 24'9" OF CITY LOT 122
137 BLUFF ST	BLF PROPERTIES LLC	C	11424	148142	0	159566	1025260011	E 50' LOT 7 OF CITY LOT 601 & E 50' - N 6' - LOT 8 OF CITY LOT 601
146 BLUFF ST	AHMANN, DAVID M & KRISTINE A	R	16850	0	94590	111440	1025280008	N 40' OF CITY LOT 122
156 BLUFF ST	WHITE, BENJAMIN J & ALLISON	R	7490	0	71270	78760	1025280007	S 1/2 - S 1/2 OF CITY LOT 123
158 BLUFF ST	MARSH, PATRICK R	R	7490	0	72030	79520	1025280006	N 1/2 - S 1/2 OF CITY LOT 123
164 BLUFF ST	WHITE, BENJAMIN J	R	7490	0	81230	88720	1025280005	S 1/2 - N 1/2 OF CITY LOT 123
166 BLUFF ST	MANTERNACH, JEFFREY T	R	7490	0	52060	59550	1025280004	N 1/2 - N 1/2 OF CITY LOT 123
186 BLUFF ST	VINTAGE VACATION LLC	R	9830	0	85040	94870	1025280003	S 1/3 OF CITY LOT 124
190 BLUFF ST	BURDS, RONALD J & ANN M	R	9830	0	77390	87220	1025280002	S 1/2 - N 2/3 OF CITY LOT 124
196 BLUFF ST	BERNARDI, JOSEPH C & SUZANNE A	C	8243	135542	0	143785	1025280001	N 1/2 - N 2/3 OF CITY LOT 124
205 BLUFF ST APT 4H	B & C CATHEDRAL DEVELOPMENT LLC	R	4500	0	81870	86370	1025257035	UNIT 4H OF B & C CATHEDRAL CONDOMINIUMS LOCATED ON LOTS 2 & 3-1 CATHEDRAL CENTER
205 BLUFF ST APT 2B	B & C CATHEDRAL DEVELOPMENT LLC	R	5600	0	97580	103180	1025257013	UNIT 2B OF B & C CATHEDRAL CONDOMINIUMS LOCATED ON LOTS 2 & 3-1 CATHEDRAL CENTER
205 BLUFF ST APT 2C	B & C CATHEDRAL DEVELOPMENT LLC	R	5520	0	96400	101920	1025257014	UNIT 2C OF B & C CATHEDRAL CONDOMINIUMS LOCATED ON LOTS 2 & 3-1 CATHEDRAL CENTER
205 BLUFF ST APT 2D	B & C CATHEDRAL DEVELOPMENT LLC	R	4270	0	84690	88960	1025257015	UNIT 2D OF B & C CATHEDRAL CONDOMINIUMS LOCATED ON LOTS 2 & 3-1 CATHEDRAL CENTER
205 BLUFF ST APT 2G	B & C CATHEDRAL DEVELOPMENT LLC	R	4270	0	83650	87920	1025257018	UNIT 2G OF B & C CATHEDRAL CONDOMINIUMS LOCATED ON LOTS 2 & 3-1 CATHEDRAL CENTER
205 BLUFF ST APT 2E	B & C CATHEDRAL DEVELOPMENT LLC	R	4600	0	91350	95950	1025257016	UNIT 2E OF B & C CATHEDRAL CONDOMINIUMS LOCATED ON LOTS 2 & 3-1 CATHEDRAL CENTER
205 BLUFF ST APT 3A	B & C CATHEDRAL DEVELOPMENT LLC	R	4350	0	80600	84950	1025257019	UNIT 3A OF B & C CATHEDRAL CONDOMINIUMS LOCATED ON LOTS 2 & 3-1 CATHEDRAL CENTER
205 BLUFF ST APT 3B	B & C CATHEDRAL DEVELOPMENT LLC	R	5720	0	93900	99620	1025257020	UNIT 3B OF B & C CATHEDRAL CONDOMINIUMS LOCATED ON LOTS 2 & 3-1 CATHEDRAL CENTER
205 BLUFF ST APT 3C	B & C CATHEDRAL DEVELOPMENT LLC	R	5620	0	92750	98370	1025257021	UNIT 3C OF B & C CATHEDRAL CONDOMINIUMS LOCATED ON LOTS 2 & 3-1 CATHEDRAL CENTER
205 BLUFF ST APT 3D	B & C CATHEDRAL DEVELOPMENT LLC	R	4320	0	80540	84860	1025257022	UNIT 3D OF B & C CATHEDRAL CONDOMINIUMS LOCATED ON LOTS 2 & 3-1 CATHEDRAL CENTER
205 BLUFF ST APT 3E	B & C CATHEDRAL DEVELOPMENT LLC	R	4240	0	79400	83640	1025257023	UNIT 3E OF B & C CATHEDRAL CONDOMINIUMS LOCATED ON LOTS 2 & 3-1 CATHEDRAL CENTER
205 BLUFF ST APT 3F	B & C CATHEDRAL DEVELOPMENT LLC	R	4110	0	77040	81150	1025257024	UNIT 3F OF B & C CATHEDRAL CONDOMINIUMS LOCATED ON LOTS 2 & 3-1 CATHEDRAL CENTER
205 BLUFF ST APT 3G	B & C CATHEDRAL DEVELOPMENT LLC	R	4840	0	84320	89160	1025257025	UNIT 3G OF B & C CATHEDRAL CONDOMINIUMS LOCATED ON LOTS 2 & 3-1 CATHEDRAL CENTER
205 BLUFF ST APT 3H	B & C CATHEDRAL DEVELOPMENT LLC	R	4090	0	77020	81110	1025257026	UNIT 3H OF B & C CATHEDRAL CONDOMINIUMS LOCATED ON LOTS 2 & 3-1 CATHEDRAL CENTER
205 BLUFF ST APT 1	UNITED CLINICAL LABORATORIES INC	C	37150	452850	0	490000	1025257009	APT 1 CATHEDRAL SQUARE ASSOC ESTABLISHMENT OF A HORIZONTAL REGIME (CONDO) LOCATED ON LOT 2 & 3-1 OF CATHEDRAL CENTER (UND 1/3 INT)
205 BLUFF ST APT 2A	B & C CATHEDRAL DEVELOPMENT LLC	R	4270	0	84690	88960	1025257012	UNIT 2A OF B & C CATHEDRAL CONDOMINIUMS LOCATED ON LOTS 2 & 3-1 CATHEDRAL CENTER
205 BLUFF ST APT 2F	B & C CATHEDRAL DEVELOPMENT LLC	R	4610	0	86280	90890	1025257017	UNIT 2F OF B & C CATHEDRAL CONDOMINIUMS LOCATED ON LOTS 2 & 3-1 CATHEDRAL CENTER
205 BLUFF ST APT 3I	B & C CATHEDRAL DEVELOPMENT LLC	R	4240	0	79410	83650	1025257027	UNIT 3I OF B & C CATHEDRAL CONDOMINIUMS LOCATED ON LOTS 2 & 3-1 CATHEDRAL CENTER
205 BLUFF ST APT 4A	B & C CATHEDRAL DEVELOPMENT LLC	R	4550	0	81830	86380	1025257028	UNIT 4A OF B & C CATHEDRAL CONDOMINIUMS LOCATED ON LOTS 2 & 3-1 CATHEDRAL CENTER
205 BLUFF ST APT 4B	B & C CATHEDRAL DEVELOPMENT LLC	R	7160	0	118900	126060	1025257029	UNIT 4B OF B & C CATHEDRAL CONDOMINIUMS LOCATED ON LOTS 2 & 3-1 CATHEDRAL CENTER

DUBUQUE URBAN REVITALIZATION DISTRICT

Property Address	Property Owner	Class	Land Value	Building Value	Dwelling Value	Total Value	Parcel ID #	Legal Description
205 BLUFF ST APT 4C	B & C CATHEDRAL DEVELOPMENT LLC	R	7120	0	118840	125960	1025257030	UNIT 4C OF B & C CATHEDRAL CONDOMINIUMS LOCATED ON LOTS 2 & 3-1 CATHEDRAL CENTER
205 BLUFF ST APT 4D	B & C CATHEDRAL DEVELOPMENT LLC	R	4480	0	80760	85240	1025257031	UNIT 4D OF B & C CATHEDRAL CONDOMINIUMS LOCATED ON LOTS 2 & 3-1 CATHEDRAL CENTER
205 BLUFF ST APT 4E	B & C CATHEDRAL DEVELOPMENT LLC	R	4550	0	82940	87490	1025257032	UNIT 4E OF B & C CATHEDRAL CONDOMINIUMS LOCATED ON LOTS 2 & 3-1 CATHEDRAL CENTER
205 BLUFF ST APT 4F	B & C CATHEDRAL DEVELOPMENT LLC	R	9630	0	145750	155380	1025257033	UNIT 4F OF B & C CATHEDRAL CONDOMINIUMS LOCATED ON LOTS 2 & 3-1 CATHEDRAL CENTER
205 BLUFF ST APT 4G	B & C CATHEDRAL DEVELOPMENT LLC	R	9660	0	146010	155670	1025257034	UNIT 4G OF B & C CATHEDRAL CONDOMINIUMS LOCATED ON LOTS 2 & 3-1 CATHEDRAL CENTER
206 BLUFF ST	MORTON, ANNE MARIE	C	6395	101920	0	108315	1025258006	LOT 2-1 OF CITY LOT 125
208 BLUFF ST	UNGS, JOSEPH W	R	7520	0	80260	87780	1025258005	LOT 2-1-1 OF CITY LOT 125
210 BLUFF ST	UNGS, JOSEPH W	R	7180	0	56280	63460	1025258004	LOT 1-1-1 OF CITY LOT 125
231 BLUFF ST	ST RAPHAEL'S CATHEDRAL CHURCH	E	10800	4670	0	15470	1025257008	LOT 2-1 CATHEDRAL CENTER
246 BLUFF ST	LOVE, PHILLIP R & MARY L	M	22070	0	123330	145400	1025258003	CITY LOT 126
258 BLUFF ST	JERICO LLC	M	22070	0	124740	146810	1025258002	CITY LOT 127
280 BLUFF ST	JERICO LLC	R	23960	0	98970	122930	1025258001	CITY LOT 128
315 BLUFF ST	DEL ANN INVESTMENTS LLC	C, M	31222	101468	65604	198294	1025254049	LOTS 1 & 2 OF S 1/2 OF E 113' OF CITY LOT 608
331 BLUFF ST	MANGRICH, LYN & KATHY	C, M	16166	67230	30923	114319	1025254048	S 22'10" - N 1/2 - E 113' - CITY LOT 608
333 BLUFF ST	MANGRICH, LYN C & KATHERINE J	R	11230	0	91450	102680	1025254047	N 20' - N 1/2 - E 113' - CITY LOT 608 & LOT 2 OF CITY LOT 609
345 BLUFF ST	MCQUILLEN PROPERTIES LLC	C, M	22208	62037	49120	133365	1025254046	LOT 1 OF 1 OF CITY LOT 609
347 BLUFF ST	MCQUILLEN PROPERTIES LLC	C	16934	83776	0	100710	1025254045	LOT 1-2-1 CITY LOT 609
352 BLUFF ST	CALICO BEAN MARKET LLC	C, M	24733	45941	25141	95815	1025255016	N 1/2 & S 1/2 - S 33'6" OF CITY LOT 131
371 BLUFF ST	PROFESSIONAL PROPERTIES LLC	C	33634	130816	0	164450	1025254055	LOT 1 & 2 HAYDEN LANE PLACE
372 BLUFF ST	MANDOT HOLDINGS LLC	C, M	17657	51033	31665	100355	1025255004	NM 24' OF CITY LOT 131
374 BLUFF ST	MEP ENGINEERS LLC	C, M	17484	62913	37448	117845	1025255003	N 6'3" OF CITY LOT 131 & S 17'6" OF CITY LOT 132
391 BLUFF ST	SHAMROCK ENTERPRISES LLC	C, M	34625	69968	33639	138232	1025254042	LOT 1 OF CITY LOT 610 C
392 BLUFF ST	RMF ASSOCIATES LLC	M	9100	0	92670	101770	1025255002	S 26 1/2' - N 47'6" OF CITY LOT 132
394 BLUFF ST	RMF ASSOCIATES LLC	R	9830	0	128730	138560	1025255001	N 21' OF CITY LOT 132
409 BLUFF ST	MCCONNELL, JAMES	C, M	16717	56833	43226	116776	1025213028	LOT 2-1 J M WALKER BLUFF STREET PLACE
411 BLUFF ST	STEICHEN, KARL J	C, M	15441	45754	28388	89583	1025213027	LOT 1-1-1 J M WALKER BLUFF ST PLACE
419 BLUFF ST	KATCHKA, BARRON L & DORIS J	R	8110	0	90960	99070	1025213026	LOT 2-1-1 J M WALKER BLUFF ST PLACE
425 BLUFF ST	BLACKACRE PROPERTIES LLC	R	7630	0	82150	89780	1025213040	LOT 3 COPPERHEAD PLACE #2
432 BLUFF ST	BOOTH, KENNETH R	C, M	15638	48520	45089	109247	1025214006	S 1/3 OF CITY LOT 134
433 BLUFF ST	BLACKACRE PROPERTIES LLC	R	10130	0	77010	87140	1025213039	LOT 2 COPPERHEAD PLACE #2
436 BLUFF ST	BOOTH, KENNETH R	C, M	7780	51902	58979	118661	1025214005	M 1/3 OF CITY LOT 134
441 BLUFF ST	BLACKACRE PROPERTIES LLC	R	9470	0	83670	93140	1025213038	LOT 1 COPPERHEAD PLACE #2
445 BLUFF ST	JOHNSON, ROBERT L	R	26500	0	204280	230780	1025213018	LOT 2 COPPERHEAD PLACE
448 BLUFF ST	LOTT, JULIE A	M	7290	0	98810	106100	1025214004	N 1/3 OF CITY LOT 134
450 BLUFF ST	MASSEY, JAMES & GANTZ, PAMELAPE	R	14980	0	145450	160430	1025214003	S 1/2 CITY LOT 135
467 BLUFF ST	PLASTIC CENTER INC	C, M	53080	99169	75426	227675	1025213024	LOT 1-1 N 64.8' OF CITY LOT 613 LOT 2-1 OF N 64.8' OF CITY LOT 613
474 BLUFF ST	CLARK, BRIAN S & JULIE A	C	24819	83205	0	108024	1025214002	N 1/2 OF CITY LOT 135
483 BLUFF ST	PLASTIC CENTER INC	M	21120	0	170250	191370	1025213023	E 110' OF CITY LOT 614
504 BLUFF ST	SUE RESIDENCE APARTMENTS, LLC	R	26330	0	401100	427430	1025211005	N 28 1/2' & S 36' BOTH OF CITY LOT 137 & S 10' OF CITY LOT 138
555 BLUFF ST	DUBUQUE, CITY OF	E	309930	100860	0	410790	1025207038	CITY LOT 615, 616, 616A, S 8' OF 617, S. 62'6" OF N 64' OF CITY LOT 617, LOT 1 OF CITY LOT 690, S9'10" OF N 1'6" OF N64' OF CITY LOT 617
605 BLUFF ST	THE ANGELS LLC	C, M	119217	65187	102587	286991	1025207036	CITY LOTS 618, 619, 620, N 7.2"-N 1'6"-N 64' CITY LOT 617, LOT 14 & N113'OF LOT 13 CORIELL'S DUB
625 BLUFF ST	DUBUQUE YWCA THE	E	16400	64100	0	80500	1025207028	LOTS 1 & 2 OF S 46' OF CITY LOT 621
653 BLUFF ST	FRANCIAN COMPANY LC, THE	R	6000	0	137230	143230	1025207035	SOUTH 23' OF N 52 1/2 FT OF CITY LOT 621
655 BLUFF ST	FRANCIAN COMPANY LC, THE	R	6000	0	137230	143230	1025207034	NM 23' OF N 52 1/2 OF CITY LOT 621
679 BLUFF ST	HELLMER, WERNER & MICHELLE R	C	48580	132960	0	181540	1025207026	N 6'6" OF N 52'6" OF CITY LOT 621; AND SE 39'6" OF CITY LOT 622
701 BLUFF ST	K & L LEASING LLC	C, M	11461	30760	26386	68607	1025207024	LOT 1-2-2-CITY LOT 653 LOT 1-3-CITY LOT 653A
703 BLUFF ST	SCHAUFF, STEPHEN M & JANET L	C, M	7004	42297	36285	85586	1025207023	LOT 2-2-2-CITY LOT 653 LOT 2-3-CITY LOT 653A
721 BLUFF ST	BROTHERS3 LLC	M	28120	0	84340	112460	1025207022	LOT 1-2-CITY LOT 653 & LOT 2-CITY LOT 653A
729 BLUFF ST	AGAN, NICHOLAS RYAN	R	25270	0	87780	113050	1025207021	S 24'10 1/2"-S 49.7"-LOT 1-1 CITY LOT 653 & S 24'-LOT 1- CITY LOT 653A
731 BLUFF ST	KEMPTHORNE, THORNTON G	R	13160	0	70760	83920	1025207020	N 22'10"-LOT 1-& S 2' LOT 4 OF CITY LOTS 653A & N 24.10'-S49.9 LOT 1-1 CITY LOT 653
743 BLUFF ST	JUDGE REAL ESTATE LLC	R	10580	0	47790	58370	1025207040	LOT 2 OF N 50' OF LOT 4 OF CITY LOT 653A

DUBUQUE URBAN REVITALIZATION DISTRICT

Property Address	Property Owner	Class	Land Value	Building Value	Dwelling Value	Total Value	Parcel ID #	Legal Description
745 BLUFF ST	JUDGE REAL ESTATE LLC	R	10580	0	47790	58370	1025207039	LOT 1-N 50'-4 OF CITY LOT 653A
759 BLUFF ST	HILLS & DALES CHILD DEVELOPMENT CENTER	E	15080	0	104110	119190	1025207017	LOT 5 OF CITY LOT 653A & LOT 4-1 OF CITY LOT 653, & S45' OF LOT 2 OF MC KINLEY SUB
801 BLUFF ST	WOODWARD COMMUNICATIONS INC	I	141130	676800	0	817930	1025201010	LOT 4, 2-5, & 1-1-5 LORIMERS SUB & LOT A VACATED W 9TH ST LORIMER SUB
919 BLUFF ST	CREMER, JEFFREY D & HALVERSON, ANN T	M	29400	0	154690	184090	1024457024	LOT 5 OF SUB OF 1 & 11 & LOT 1 OF 1A LORIMERS SUB
940 BLUFF ST	TORRES, JOHN L & LINDA A	C	8165	74413	0	82578	1024462005	LOT 1-1 OF CITY LOT 641
945 BLUFF ST	POTTEBAUM, RICKY & MAY, LIESL DBA R&L CONSTRUCTION	M	21600	0	43220	64820	1024457023	LOT 11 - E.1/2 - CITY LOT 655 & LOT 2-1A LORIMER SUB
961 BLUFF ST	RUBIO, INOCENTE & EVA	R	14850	0	53170	68020	1024457022	SUB 10 E1/2 CITY LOT 655 1
971 BLUFF ST	DAVIS, EDWARD FRANCIS	R	4660	0	71550	76210	1024457021	LOT 9 OF E 1/2 CITY LOT 655 & LOT 2 - 10 E 1/2 CITY LOT 655
1003 BLUFF ST	JUDGE REAL ESTATE LLC	M	22500	0	64460	86960	1024457019	LOT 7 - E 1/2 - CITY LOT 655
1004 BLUFF ST	RICHARD TAFT HOLDINGS LLC	M	6380	0	57920	64300	1024458005	LOT 1-1 OF CITY LOT 656A
1015 BLUFF ST	OLEP, ERIK J	M	10280	0	53390	63670	1024457018	LOT 1-6 OF EAST PT OF CITY LOT 655
1017 BLUFF ST	MACE, VICKIE LYNN AKA RAKO, VICKIE LYNN	R	7860	0	37180	45040	1024457017	LOT 2-6 OF THE E1/2 OF CITY LOT 655
1020 BLUFF ST	SCHLARMAN, DOUGLAS M & MICHELLE R	R	4880	0	46970	51850	1024458004	SUB 2 CITY LOT 656 A LOT 2 SUB 1 CITY LOT 656 A LOT 2
1022 BLUFF ST	MALDONADO, MARIA	R	5870	0	53470	59340	1024458003	LOT 1-2-CITY LOT 656A & LOT 2 OF CITY LOT 657A
1025 BLUFF ST	DUBUQUE, CITY OF	E	11520	0	9560	21080	1024457016	E 1/2 LOT 5 OF E 1/2 OF CITY LOT 655
1038 BLUFF ST	KALMES, DALLAS M & NICOLE	R	8460	0	83000	91460	1024458002	LOT 1 OF CITY LOT 657A
1047 BLUFF ST	CORE HOLDINGS LLC	M	23040	0	60340	83380	1024457014	LOTS 3 & 4 OF THE E PT OF CITY LOT 655
1111 BLUFF ST	OPENING DOORS	E	27200	252330	0	279530	1024452008	E 95' OF S1/2 OF LOT 757 A MCDANIELS SUB, LOT 1 OF WEST 11TH ST SUB & N 1/2 OF 757 A MCDANIELS SUB
1157 BLUFF ST	SMITH, DONALD L & BETTY L	R	10730	0	45770	56500	1024452006	LOT 1-758 A MCDANIELS SUB
1175 BLUFF ST	ELBERT, GERALD A & JENNIFER L	M	18060	0	74950	93010	1024452004	LOTS 1 & 2 OF LOT 759 A MCDANIELS SUB
1265 BLUFF ST	CONRAD, RONALD J JR	M	11770	0	43560	55330	1024340031	LOT 1-765 A MCDANIEL SUB
1273 BLUFF ST	JAEGER, JOHN J	M	10500	0	82160	92660	1024340030	E 1/2 LOT 766 A MCDANIELS SUB
1293 BLUFF ST	TRI-CORNER PROPERTIES LLC	M	37800	0	152470	190270	1024340027	LOTS 767 & 768A BOTH IN A MC DANIELS SUB
1323 BLUFF ST	KEARNS, SUSAN M & LUCHSINGER, DAVID G	R	4290	0	66060	70350	1024340026	S 25' LOT 768 A MCDANIELS SUB
1325 BLUFF ST	KEARNS, SUSAN M & LUCHSINGER, DAVID G	R	4630	0	68460	73090	1024340025	N25' OF LOT 768 & THE S 2 1/2'-E 57'-769 A MCDANIELS SUB
1335 BLUFF ST	UNGS, JOSEPH W	R	8150	0	77870	86020	1024340024	N 57'6" - E 57' - LOT 769 A MCDANIELS SUB & W 83' LOT 769 A MCDANIELS SUB
1353 BLUFF ST	APARTMENT DEPARTMENT LLC	M	12600	0	63640	76240	1024340023	S 1/2 LOT 769A A MCDANIELS SUB
1355 BLUFF ST	LOVANH, KHAMNOTH	R	8100	0	48730	56830	1024340022	LOTS 1 & 2 OF N 1/2 OF 769A A MCDANIELS SUB
1390 BLUFF ST	KOPCZVK, ALFRED P	C	6574	20574	0	27148	1024341001	W 38' N 10'4" NM 1/5 & W 38' N 1/5 BOTH OF CITY LOT 663
1439 BLUFF ST	HIGH PERFORMANCE PROPERTIES LLC	R	11900	0	51380	63280	1024338010	LOT 2-1 OF CITY LOT 667
1449 BLUFF ST	CC INVESTMENTS LLC	R	3370	0	68710	72080	1024338009	LOT 1-1-1 OF CITY LOT 667
1461 BLUFF ST	NOTTINGHAM PROPERTIES LLC	R	3990	0	35650	39640	1024338008	LOT 2-1-1 OF CITY LOT 667
1491 BLUFF ST	BROOKLYNN ENTERPRISES LLC	M	17350	0	96610	113960	1024329039	E 107'-N 3' OF LOT 1A & E 100' OF LOT 1-1 & E 100'-2-1 ALL IN COOLEYS SUB
1499 BLUFF ST	TRI-CORNER PROPERTIES LLC	C, M	19080	70319	62785	152184	1024329038	E 100' OF LOT 2 & E 100' OF S 10' OF LOT 3 COOLEYS SUB
1501 BLUFF ST	WINN, ETHAN D & VALERIE R	R	10500	0	77860	88360	1024329037	E 90' OF N 40' OF LOT 3 & E 100' OF S 2' OF LOT 4 COOLEYS
1509 BLUFF ST	JADE ENGINEERING LLC	R	3000	0	2690	5690	1024329036	S 24' OF E 90' OF N 48' OF LOT 4 COOLEYS SUB
1511 BLUFF ST	JADE ENGINEERING LLC	R	3000	0	2690	5690	1024329035	N 24' OF E 90' OF N 48' OF LOT 4 COOLEYS SUB
1535 BLUFF ST	MILLER, ROBERT P & DEBRA R	M	11250	0	72730	83980	1024329034	E 75' OF LOT 5 COOLEYS SUB
1551 BLUFF ST	TRI-CORNER PROPERTIES LLC	M	12000	0	137760	149760	1024329040	E 80' LOT 6 COOLEYS SUB
1571 BLUFF ST	TRI-CORNER PROPERTIES LLC	M	12000	0	137760	149760	1024329031	E 80' OF LOT 7 COOLEYS SUB
1589 BLUFF ST	JADE ENGINEERING LLC	R	5370	0	4740	10110	1024329044	LOT 1-1-8 COOLEYS SUB
1591 BLUFF ST	JADE ENGINEERING LLC	R	6290	0	4740	11030	1024329043	LOT 1-2-8 COOLEYS SUB
1599 BLUFF ST	HALE, JOSHUA C & SARA M	R	4350	0	101190	105540	1024329029	LOT 3-9 COOLEY SUB
BLUFF ST	SAINT RAPHAELS CATHEDRAL	E	18010	0	0	18010	1025257004	LOT 1 OF CITY LOT 607
BLUFF ST	SAINT RAPHAELS CONVENT & SCHOOL	E	19240	0	0	19240	1025257005	CITY LOT 606
BLUFF ST	SAINT RAPHAELS CONVENT & SCHOOL	E	50970	1120860	0	1171830	1025257006	CITY LOT 605
BLUFF ST	MIDWEST GAS	C	0	0	0	0	1025402015	LOT 1 OF CITY LOT 586, CITY LOT 585, 585A & N 55' OF CITY LOT 584
BLUFF ST	WHITE PICKETT FENCES LLC	R	12360	0	0	12360	1025402003	S 36' CITY LOT 588 & S 36' CITY LOT 588A
BLUFF ST	MANGRICH, LYN & KATHY	R	1410	0	0	1410	1025254038	UND 1/4 OF W 15' OF E 128' OF CITY LOT 608
BLUFF ST	MIRACLE CAR WASH CORP	C	98930	12645	0	111575	1025255017	LOT 1 & 2 OF CITY LOT 130, N 1/2 & S 1/2 OF CITY LOT 129
BLUFF ST	KEMPTHORNE, THORNTON G	R	230	0	0	230	1025207018	N 50' OF LOT 1 OF 1 OF CITY LOT 653
BLUFF ST	K & L LEASING LLC	C, M	20566	1679	1441	23686	1025207025	N 46' OF CITY LOT 622
BLUFF ST	WOODWARD COMMUNICATIONS INC	I	71590	157430	0	229020	1025201012	LOTS 2-1-5, 6, 7 & 8 & E 50' OF LOT 9 ALL IN LORIMERS SUB & PT OF BAL OF LOT A PREV SHOWN AS ALLEY AND LOT 1 OF CITY LOT 688 & PT OF CITY LOT 654

DUBUQUE URBAN REVITALIZATION DISTRICT

Property Address	Property Owner	Class	Land Value	Building Value	Dwelling Value	Total Value	Parcel ID #	Legal Description
BLUFF ST	AMERICAN TRUST & SAVINGS BANK	C	67715	37789	0	105504	1024462019	LOT 1 OF N.11'8" CITY LOT 640, LOT 1 OF S. 39'4" CITY LOT 640, 2-1 CITY LOT 641, AND LOT 2 OF THE SUB OF S. 39'4" OF CITY LOT 640, LOT 1 OF 10TH STREET SUB
BLUFF ST	WOODWARD COMMUNICATIONS INC	I	33980	3920	0	37900	1024466001	LOT "A" LORIMERS SUB; LOT 2-2 LORIMERS SUB; LOT 2-3 LORIMERS SUB; LOT 2-10 LORIMERS SUB
BLUFF ST	DUBUQUE, CITY OF	E	27700	0	0	27700	1024457013	LOTS 1-1, 2-1, & 2 ALL OF E 1/2-CITY LOT 655
BLUFF ST	DUBUQUE, CITY OF	E	6700	0	0	6700	1024335001	GRANT PARK LOCATED NORTH OF CITY LOT 664 & 15TH ST TRIANGULAR IN SHAPE
BLUFF ST	DAVIS, EDWARD FRANCIS	R	1750	0	0	1750	1024457020	S 36' OF LOT 8 OF THE E PART OF CITY LOT 655 & N 24' OF LOT 8 OF THE E PART CITY LOT 655
BLUFF ST	DUBUQUE, CITY OF	E	600900	2608700	0	3209600	1024467006	S 49'3" OF 646, 647, 629, 630, 631, 632, 643, 644, 645, N 2' OF 646, 628 ALL IN CITY LOTS, ALSO THEE 10' OF ALLEY ABUTTING AND LYING W OF CITY LOTS 628, 629,630, & 631
BLUFF ST	HARTIG REALTY IV LC	R	6010	0	0	6010	1025280019	CITY LOT 121A
BLUFF ST	MASONIC TEMPLE ASSOCIATION OF DUBUQUE IOWA	E	11720	2710	0	14430	1024451001	LOT 762 & N 6' OF LOT 761 A MC DANIELS SUB
BLUFF ST	DUBUQUE, CITY OF	E	17300	5200	0	22500	1024452010	E 115' LOT 760, LOT 760A & 776B A. MC DANIEL'S SUB
BLUFF ST	MASONIC TEMPLE ASSOCIATION OF DUBUQUE IOWA	E	9050	2210	0	11260	1024340032	N 1/2 LOT 764 A MCDANIELS SUB
BLUFF ST	MASONIC TEMPLE ASSOCIATION OF DUBUQUE IOWA	E	8960	2210	0	11170	1024340033	S 1/2 LOT 764 A MCDANIELS SUB
BLUFF ST	MASONIC TEMPLE ASSOCIATION OF DUBUQUE IOWA	E	11180	2820	0	14000	1024340034	LOT 763 A MCDANIELS SUB
BLUFF ST	DUBUQUE, CITY OF	E	5360	0	0	5360	1025401021	LOT 1 PIXLER PLACE NO.2
30 N BOOTH ST	TIPPE, JOHN C & VERA LOUISE	R	29880	0	76520	106400	1026427004	LOTS 15 & LOTS 1 & 2 OF 16 OF NEVADA PARK RESUB
40 N BOOTH ST	DANZER, LISA M	R	29090	0	102710	131800	1026427003	LOTS 1 & 2 OF 17, AND LOTS 1 & 2 OF 18 NEVADA PARK RESUB
60 N BOOTH ST	KEARNEY, JAMES V & PATRICIA A	R	26420	0	96590	123010	1026427002	LOTS 1-19, 2-19 & S 1/2-20 ALL IN NEVADA PARK RESUB
65 N BOOTH ST	MYERS, JOHN B & COLLEEN	R	26680	0	107110	133790	1026426010	LOT 1 NORTH BOOTH STREET PLACE
85 N BOOTH ST	SCHUMACHER, MARY M	R	28090	0	123870	151960	1026426009	LOT 1-1-N PT-2-3 OF MIN LOT 158
86 N BOOTH ST	BURDS, MICHAEL W & NACOS-BURDS KATHLEEN J	R	32760	0	184920	217680	1026427001	LOTS 21, 22, & N 1/2 LOT 20 NEVADA PARK RESUB
87 N BOOTH ST	HENNING, WILLIAM G & DIANE M	R	25790	0	105050	130840	1026287025	LOT 2-1-N PT OF 2-3-MIN LOT 158
95 N BOOTH ST	SMITH, ADAM B & SUTHERLAND, ELISA R	R	23530	0	86760	110290	1026287024	LOT 2-N PT OF 2-3 MIN LOT 158
111 N BOOTH ST	PARADISO, PHILIP O & SUSAN A	R	19350	0	92760	112110	1026287023	LOT 37 SUNNYSIDE ADD
113 N BOOTH ST	CRISPIN DE JESUS, PEDRO & REBECCA J	R	19350	0	125940	145290	1026287022	LOT 36 SUNNYSIDE ADD
115 N BOOTH ST	ALBERT, GREGORY K & DEBRA J	R	19350	0	108660	128010	1026287021	LOT 35 SUNNYSIDE ADD
120 N BOOTH ST	ANDERSON, KYLE D & REBEKAH L	R	23850	0	83640	107490	1026288004	LOT 3 S M LANGS SUB
127 N BOOTH ST	ABBOTT, DAVID R & LISA	R	19350	0	77020	96370	1026287020	LOT 34 SUNNYSIDE ADD
130 N BOOTH ST	OLESON, JOSHUA J & MARY KAY	R	23850	0	81420	105270	1026288003	LOT 4 S M LANGS SUB
139 N BOOTH ST	HAAS, JUNE R	R	19350	0	69980	89330	1026287019	LOT 33 SUNNYSIDE ADD
190 N BOOTH ST	GRANT, RODNEY J & PEGGY ANN	R	23850	0	53880	77730	1026288002	LOT 5 S M LANGS SUB
220 N BOOTH ST	HELBING, KYLE P & EMILY V	R	28790	0	128740	157530	1026283006	LOT 2-2, LOT 2-1-2 & LOT 1 OF THE SUB OF N 23.5' OF LOT 7 & 8 S M LANGWORTHYS SUB
229 N BOOTH ST	KUBESHESKI, JOHN T & LENORE	R	26100	0	81860	107960	1026282015	S 58' OF LOT 1 O'NEILLS SUB
231 N BOOTH ST	BOHANNAN, MICHAEL J & LISA K	R	18000	0	95480	113480	1026282014	N 2' OF LOT 1 & S 38' OF LOT 2 O'NEILLS SUB
238 N BOOTH ST	DUNBAR, RICHARD F SEPARATE PROPERTY TRUST AGREEMENT	R	26240	0	70470	96710	1026283005	LOT 1-1-2-N 23 1/2'- LOT 7 & LOT 8 S M LANGWORTHYS ADD
243 N BOOTH ST	REDING, CHRISTOPHER N & CINDY K	R	18000	0	69070	87070	1026282013	N 22' LOT 2 O'NEILLS SUB & S 18' LOT 8 O'NEILLS SUB #2
246 N BOOTH ST	SULLIVAN, TERRENCE JAMES & SHEILA BLAHA	R	29600	0	74920	104520	1026283004	LOT 9 & S 18.5' OF LOT 10 S M LANGS SUB
251 N BOOTH ST	BRADSHAW, CHRISTIAN & MATTHEWS, LAURIE	R	18000	0	84830	102830	1026282012	N 40' OF LOT 8 O'NEILLS SUB NO 2
273 N BOOTH ST	WALLER, KAREN H	R	13050	0	70590	83640	1026282011	S 1/2 LOT 9 O'NEILLS SUB NO 2
284 N BOOTH ST	CONNOLLY, JAMES B	R	17170	0	68570	85740	1026283003	N 36' OF LOT 10 S M LANGS SUB
285 N BOOTH ST	KEIL, TODD A	R	13050	0	62480	75530	1026282010	N 1/2 LOT 9 O'NEILLS SUB NO 2
289 N BOOTH ST	O'BRIEN, JULIE A	R	26100	0	57690	83790	1026282009	LOT 10 O'NEILLS SUB NO 2
295 N BOOTH ST	SITZMANN, JOHN G	R	26100	0	64880	90980	1026282008	LOT 11 O'NEILLS SUB NO 2
315 N BOOTH ST	KEMEN, MASON K	R	22940	0	89020	111960	1026278026	S 49'9" LOT 2 & W 28'-N 9' LOT 2 BOTH IN KUEHNLES SUB
320 N BOOTH ST	NOEL, JOHN L & RITA M	R	23850	0	82650	106500	1026279014	LOT 15 T S NAIRNS DUBUQUE
325 N BOOTH ST	TOMMARO, MERILYN C	R	21150	0	69540	90690	1026278025	E 72'-N 9'-LOT 2 KUEHNLES SUB & N38'1" -S39.75'-E100'-N1/2- LOT 1-2-8 MIN LOT 159
328 N BOOTH ST	DOMAYER, KYLE D	R	23850	0	93440	117290	1026279013	LOT 16 T S NAIRNS DUBUQUE
335 N BOOTH ST	BRACE, NATHAN T & ELIZABETH J	R	35050	0	95910	130960	1026278022	LOT 1-8 OF MIN LOT 159, NLY 17.5' OF LOT 1-2-8 OF MIN LOT 159
350 N BOOTH ST	LUENSMAN, RICHARD J & HAINES, CYNTHIA	R	23850	0	61550	85400	1026279011	LOT 18 T S NAIRNS DUBUQUE
365 N BOOTH ST	POWERS, MICHAEL J & KARLA A	R	27850	0	102970	130820	1026278021	LOT 1 S M LANGS ADD
370 N BOOTH ST	VAHL, CHERYL A	R	19080	0	118070	137150	1026279010	S 40' LOT 19 T S NAIRNS DUBUQUE
410 N BOOTH ST	ROBINSON, MICHELLE A	R	19080	0	99460	118540	1026279009	N 10' - LOT 19 & S 30' - LOT 20 T S NAIRNS DUBUQUE

DUBUQUE URBAN REVITALIZATION DISTRICT

Property Address	Property Owner	Class	Land Value	Building Value	Dwelling Value	Total Value	Parcel ID #	Legal Description
421 N BOOTH ST	LANGE, SANDRA JO	R	27000	0	77530	104530	1026278020	LOT 2 S M LANGS ADD
424 N BOOTH ST	DRURY, ROBERT N & POLLY J	R	19080	0	110210	129290	1026279008	N 20' LOT 20 & S 20' LOT 21 T S NAIRNS DUBUQUE
427 N BOOTH ST	KING, DAVID J	R	27000	0	96700	123700	1026278019	LOT 3 S M LANGS ADD
432 N BOOTH ST	DOLPHIN, ROSS T	R	19080	0	86310	105390	1026279007	N 30' LOT 21 & S 10' LOT 22 T S NAIRNS DUBUQUE
446 N BOOTH ST	OLDS, ANGELA M	R	19080	0	90270	109350	1026279006	N 40' LOT 22 T S NAIRNS DUBUQUE
449 N BOOTH ST	KELLEHER, THOMAS R II & BETSY	R	27000	0	67110	94110	1026278018	LOT 4 S M LANGS ADD
456 N BOOTH ST	KERSCH, COLLEEN M	R	20700	0	86270	106970	1026279005	S 46' LOT 23 & S 46' LOT 24 T S NAIRNS DUBUQUE
457 N BOOTH ST	KOTZ, DAVID J SR & ROSE A	R	22500	0	46550	69050	1026278017	S 50' LOT 5 & S 50'- LOT 6 S M LANGS ADD
525 N BOOTH ST	MCCARRON, SUSAN K	R	21190	0	90810	112000	1026236018	LOT 1-31 S M LANGS ADD & S 2' OF LOT 32 S M LANGS ADD
535 N BOOTH ST	DIERKER, MARK A	R	23110	0	62890	86000	1026236017	N 48' OF LOT 32 S M LANGS ADD
543 N BOOTH ST	SKAGGS, COLTON EUGENE	R	24080	0	92810	116890	1026236016	LOT 33 S M LANGS ADD
593 N BOOTH ST	MARTY, MARK O & ROBIN L	R	24080	0	38580	62660	1026236015	LOT 34 S M LANGS ADD
633 N BOOTH ST	GARDE, JOHNATHAN S & ASHLEY J	R	24080	0	96090	120170	1026236014	LOT 35 S M LANGS ADD
691 N BOOTH ST	KALAHAR, KATHY JO	R	24080	0	78200	102280	1026236013	LOT 36 S M LANGS ADD
743 N BOOTH ST	HEIDERSCHEIT, ABIGAIL	R	24080	0	65690	89770	1026236012	LOT 37 S M LANGS ADD
773 N BOOTH ST	KRAMERICA PROPERTIES LLC	R	22150	0	104160	126310	1026236011	LOT 38 S M LANGS ADD
N BOOTH ST	HENNING, WILLIAM G & DIANE M	R	6780	0	6780	6780	1026287012	LOT 1-1 DIAMOND PLACE
N BOOTH ST	DOMEYER, KYLE D	R	14310	0	0	14310	1026279012	LOT 17 T S NAIRNS DUBUQUE
2600 BRECHT LN	SCHALLER, LAURA G	R	6850	0	52490	59340	1013406003	S 36'-4 & E 15'-S 36'-5 KLEIN & KLINGENBERGS SUB
2390 BROADWAY ST	CHAPMAN, KENNETH T & SARAH E	R	23970	0	137380	161350	1013381001	LOT 4 & W 20' OF LOT 3 ZUMHOFES SUB
2403 BROADWAY ST	RETTENMAIER, JANET M DECLARATION OF TRUST	R	27860	0	160710	188570	1013360026	LOT 5 GERALD SCHERRER SUB
2404 BROADWAY ST	KELLY, JON J & DEBRA L	R	24040	0	179380	203420	1013377052	LOT 1 SAGEHORN PLACE
2410 BROADWAY ST	BREITHAUP, JASON K & LYNN M	M	18720	0	130910	149630	1013377024	LOT 2 AND SOUTH 7' OF LOT 1 WULLWEBER'S SUB
2417 BROADWAY ST	BRANDEL, KEVIN G	R	24410	0	95390	119800	1013360025	LOT 4 GERALD SCHERRER SUB
2418 BROADWAY ST	SCHIESL, JAY M & THERESA L ETAL	R	14100	0	52720	66820	1013377023	N 38'-LOT 1 WULLWEBER'S SUB
2423 BROADWAY ST	WISSING, JOHN A & HOVLAND, SHYLO A	R	23830	0	96740	120570	1013360024	LOT 3 GERALD SCHERRER SUB
2424 BROADWAY ST	TREANOR, JEFFERY P	R	16700	0	87210	103910	1013377022	LOT 5-6-JOHN KING'S DUBUQUE 2424-2424 1/2 BROADWAY
2425 BROADWAY ST	OBERFOELL, CYNTHIA A F/K/A CYNTHIA A KRETZ	R	25800	0	107270	133070	1013360023	LOT 2 GERALD SCHERRER SUB
2428 BROADWAY ST	O'CONNELL, JORDAN & ANNALISE	R	16850	0	82900	99750	1013377021	LOT 4-6 JOHN KING'S DUBUQUE
2430 BROADWAY ST	WOODS, CHARLES D & CLEMENS, SHEYANNE R	R	16850	0	87010	103860	1013377020	W 125'-SW 1/2-LOT 8 JOHN KING'S DUBUQUE
2433 BROADWAY ST	STUBBEN, KARL G & HILARY A	R	24380	0	117250	141630	1013360022	LOT 1 GERALD SCHERRER SUB
2434 BROADWAY ST	KNAEBLE, JANICE M & SCHULTZ, DAVID DEAN	R	21180	0	81970	103150	1013377019	NW 1/4-LOT 8 & LOT 2-SW 1/4-LOT 10 JOHN KING'S DUBUQUE
2440 BROADWAY ST	EGGERS, WILLARD G & VALERIA J	R	16940	0	80020	96960	1013377018	LOT 1-SW 1/4-LOT 10 JOHN KING'S DUBUQUE
2441 BROADWAY ST	STELPFLUG, JEFFREY D	R	18030	0	107670	125700	1013360021	LOT 2-9 JOHN KINGS DUB 2441-2441 1/2 BROADWAY
2444 BROADWAY ST	MUELLER, ROBERT E & SHARON M 2017 REVOCABLE TRUST	R	21180	0	136920	158100	1013377017	NW 1/4-LOT 10 & S 5'6"-W 1/2- LOT 12 JOHN KING'S DUBUQUE
2445 BROADWAY ST	LOEFFELHOLZ, MICHAEL C & ANN L	R	23640	0	96530	120170	1013360017	LOT 1-9 JOHN KINGS DUB & LOT 2 OF MIN LOT 316
2447 BROADWAY ST	VIZE, JENNIFER L	R	15260	0	88480	103740	1013360020	LOT 2-11 J KINGS DUBUQUE
2451 BROADWAY ST	KERSHNER, MARY D	R	28910	0	76720	105630	1013360016	LOT 1-1-11 & 1-S 3'6" OF LOT 13 JOHN KINGS DUB & LOT 3-1 OF MIN LOT 316
2452 BROADWAY ST	HABERKORN, DAVID G & MARY ALICE	R	28800	0	145330	174130	1013377016	N 85' OF W 1/2 OF LOT 12 JOHN KING'S DUBUQUE
2453 BROADWAY ST	MCMAHON REAL EST RENTALS LLC	M	17320	0	100120	117440	1013360019	LOT 2-1-11 JOHN KINGS DUB & LOT 2-S 3'6" OF LOT 13 JOHN KINGS DUB
2500 BROADWAY ST	WILHELM, TODD J	R	30490	0	159680	190170	1013377015	W 1/2 OF LOT 14 JOHN KING'S DUBUQUE
2501 BROADWAY ST	MUELLER, ROBERT E & SHARON M 2017 REVOCABLE TRUST	R	31130	0	112280	143410	1013360015	N 86 1/2' OF LOT 13 JOHN KINGS DUBUQUE & LOT 2-1 OF MIN LOT 316
2505 BROADWAY ST	JOHNSON, DAVID R & SEIPPEL, SAMANTHA J	R	21020	0	88970	109990	1013360014	S 46'7" OF LOT 15 JOHN KINGS DUBUQUE
2506 BROADWAY ST	MID-AMERICA PROPERTY MANAGEMENT LLC	M	50840	0	93540	144380	1013377014	LOT 1-1-16- JOHN KING'S DUBUQUE
2509 BROADWAY ST	NEWMAN, TIMOTHY R & GAYE L	R	19820	0	70740	90560	1013360012	N 43 1/2' OF LOT 15 J KINGS DUBUQUE
2512 BROADWAY ST	CARNER, APRIL	R	14420	0	98440	112860	1013377008	LOT 1-1-18 JOHN KING'S DUBUQUE
2513 BROADWAY ST	WILLS, TRAVIS C	R	32210	0	102390	134600	1013360011	LOT 17 JOHN KING'S DUBUQUE
2518 BROADWAY ST	SMITH, KIMBERLY A	M	22410	0	74310	96720	1013377013	LOT 2-2-1-18 & LOT 2-20 JOHN KING'S DUBUQUE
2523 BROADWAY ST	MEEHAN, CORY L	R	21350	0	97300	118650	1013360010	LOT 2-19 J KINGS DUBUQUE
2524 BROADWAY ST	GRD INVESTMENTS LLC	R	10920	0	78670	89590	1013377007	LOT 15 DUNN'S SUB
2527 BROADWAY ST	WRIGHT, ROBERT	R	23380	0	63400	86780	1013360009	LOT 1-19 JOHN KINGS DUBUQUE
2528 BROADWAY ST	KOBS, DOROTHY J	R	16630	0	73840	90470	1013377006	LOT 14 DUNN'S SUB
2532 BROADWAY ST	NADERMANN, GARY L & DEBRA K	R	17500	0	97810	115310	1013377005	LOT 13 DUNN'S SUB
2535 BROADWAY ST	PAINTER, DONALD E & BARBARA J	R	22790	0	82460	105250	1013360008	LOT 2-21 & 2-21A KINGS 2ND ADD
2536 BROADWAY ST	KITCHENS, KATELYN	R	17500	0	59160	76660	1013377004	LOT 12 DUNN'S SUB
2540 BROADWAY ST	HAUN, BENJAMIN D	M	17500	0	83250	100750	1013377003	LOT 11 DUNN'S SUB 2540-2542 BROADWAY
2541 BROADWAY ST	MIHALAKIS, MICHELLE A	R	21450	0	181970	203420	1013360031	LOT 2 MIHALAKIS PLACE NO. 2
2546 BROADWAY ST	EQUITY TRUST COMPANY CUSTODIAN FBO #82119 IRA	R	13300	0	84080	97380	1013377002	LOT 2-10 DUNN'S SUB
2547 BROADWAY ST	MIHALAKIS, GEORGIA L	R	40210	0	120160	160370	1013360030	LOT 1 MIHALAKIS PLACE NO. 2

DUBUQUE URBAN REVITALIZATION DISTRICT

Property Address	Property Owner	Class	Land Value	Building Value	Dwelling Value	Total Value	Parcel ID #	Legal Description
2550 BROADWAY ST	HEIM, JUSTIN E	R	13080	0	72510	85590	1013377001	LOT 1-10 DUNN'S SUB
2575 BROADWAY ST	BAKER, DUSTIN A & HILLARY S	R	34480	0	137390	171870	1013354018	LOTS 1,2,3,13,14,15, A & B ALL IN KING'S GROVE ADD
2600 BROADWAY ST	MUELLER, SUSAN S	M	25370	0	64400	89770	1013313010	LOT 2-2-1-3 & LOT 3-1-3 RHEINFANKS SUB 2600-2600 1/2 BROADWAY ST
2604 BROADWAY ST	NICKOLAS, RONALD J & SHARON	R	16380	0	60600	76980	1013313009	LOT 4-1-3 RHEINFANKS SUB
2608 BROADWAY ST	BALL, NIELIA M	R	21920	0	69280	91200	1013313008	LOT 4 RHEINFANKS SUB
2609 BROADWAY ST	WELU, THOMAS D & CINDA R	R	19480	0	118700	138180	1013354017	LOT 4 & 5 & C KINGS GROVE ADD
2612 BROADWAY ST	STARZYK, DONNA L	R	22110	0	82860	104970	1013313007	LOT 5 RHEINFANKS SUB
2618 BROADWAY ST	BUTLER, KEVIN N & SHIRLEY J	R	23990	0	52300	76290	1013313006	LOT 6 RHEINFANK SUB (EXCEPT PT OF LOT NOW IN CARROLL ST)
2619 BROADWAY ST	ELGIN, DAVID J & JEANETTE	R	17840	0	79200	97040	1013312010	SE 42' OF LOT 6 & SE 42' OF E 5' OF LOT 10 KING'S GROVE ADD
2622 BROADWAY ST	BURLEY, MICHAEL J & SARA B	R	23100	0	85750	108850	1013313004	LOT 9 & LOT 1-10 BROADWAY ADD
2623 BROADWAY ST	HUMMINGBIRD HOMES LLC	R	13010	0	64010	77020	1013312009	LOT 6A; NW 8' OF LOT 6 & NW 58' OF E 5' OF LOT 10 KING'S GROVE ADD
2626 BROADWAY ST	SARAZIN, ROBERT J & ELLEN S	R	22050	0	77370	99420	1013313003	LOTS 7 & 8 BROADWAY ADD
2629 BROADWAY ST	MCSTAC PROPERTIES LLC	R	22300	0	52160	74460	1013312006	LOTS 7 & 8 KINGS GROVE ADD
2632 BROADWAY ST	KALB JR, ANTHONY J	R	22050	0	86360	108410	1013311009	LOTS 4 & 5 BROADWAY ADD
2644 BROADWAY ST	GAHERTY, TIMOTHY J & PATRICIA A	R	12250	0	76660	88910	1013311008	LOT 3 BROADWAY ADD
2650 BROADWAY ST	KLAUER, ROBERT F & LISA L	R	12430	0	61500	73930	1013311006	LOT 1 & LOT 2-2 BROADWAY ADD
2651 BROADWAY ST	DIETZEL, DANIEL B	R	21680	0	57060	78740	1013312001	LOTS 24 & 25 KING'S GROVE ADD; & LOT 2-2-3-29 JOHN KING'S 2ND ADD
2653 BROADWAY ST	PAPE, CRAIG J & NANCY L	R	20780	0	121900	142680	1013352010	LOT 1-1-2-3-29 KING 2ND ADD AND PRIVATE ALLEY
2685 BROADWAY ST	JOCHUM, DANIEL H	R	18370	0	59000	77370	1013352002	LOTS 2-2, 1-3 & 2-2-3 OF SUB OF LOTS 23, 24, 25 & 26 REBMANS SUB
2693 BROADWAY ST	ROLING, JEROME F & LORRAINE M	R	22540	0	65750	88290	1013352001	LOT 1-2 & LOT 1-2-3 OF SUB OF LOTS 23, 24, 25 & 26 REBMANS SUB
2701 BROADWAY ST	JONES-MCCAUGHEY, CAROL M & MCCAUGHEY III, SAMUEL S	R	14810	0	58650	73460	1013310006	LOT 2-1 OF SUB OF 23, 24, 25 & 26, WM REBMANS SUB
2720 BROADWAY ST	METZ, MARY J	R	22400	0	80040	102440	1013305009	LOT 4 BLK 1 BROADWAY HEIGHTS
2727 BROADWAY ST	BIGELOW, STEVEN R	R	23260	0	86980	110240	1013304009	LOT 2 MILLER HOMESTEAD
2730 BROADWAY ST	GOTTSCHALK, RONALD D & MARY ANN	R	23240	0	80420	103660	1013305008	LOT 5 BLK 1 BROADWAY HEIGHTS
2745 BROADWAY ST	CARPENTER, JILL	R	17290	0	61890	79180	1013304008	LOT 1 MILLER HOMESTEAD
2746 BROADWAY ST	BACKES, LESLIE A	R	18030	0	71250	89280	1013305007	LOT 7-3-MINERAL LOT 319
2749 BROADWAY ST	RATH PROPERTIES IOWA LLC	R	17850	0	59690	77540	1013304005	LOT 35 SOUTH PARK HILL ADD
2750 BROADWAY ST	DEAN, GERALD H & CARMELITA	R	18030	0	64920	82950	1013305006	LOT 6-3-MINERAL LOT 319
2752 BROADWAY ST	CROSS, ANTHONY J & ANGELA J	R	18030	0	82900	100930	1013305005	LOT 5-3-MINERAL LOT 319
2753 BROADWAY ST	NADERMANN, MATTHEW D & LEAH M	R	18030	0	62060	80090	1013304004	LOT 34 SOUTH PARK HILL ADD 2753-2753 1/2 BROADWAY
2756 BROADWAY ST	TURNER, ERWIN G REVOCABLE LIVING TRUST	R	18030	0	75350	93380	1013305004	LOT 4-3-MINERAL LOT 319
2757 BROADWAY ST	EPIC PROPERTIES LLC	R	18030	0	58450	76480	1013304003	LOT 33 SOUTH PARK HILL ADD
2760 BROADWAY ST	PLUNKETT, BRIAN L & PEGGY A	R	18030	0	64480	82510	1013305003	LOT 3-3-MINERAL LOT 319
2761 BROADWAY ST	GRTD INVESTMENTS LLC	R	18030	0	80010	98040	1013304002	LOT 32 SOUTH PARK HILL ADD
2764 BROADWAY ST	KRABbenhofT, KEITH J & TINA J	R	18030	0	83320	101350	1013305002	LOT 2-3-MINERAL LOT 319
2765 BROADWAY ST	SHAW, DAVID E	R	18030	0	53480	71510	1013304001	LOT 31 SOUTH PARK HILL ADD
2766 BROADWAY ST	SABERS, KRISTINA K	R	23070	0	67590	90660	1013305001	LOT 1-3-MINERAL LOT 319
2777 BROADWAY ST	SITZMANN, THOMAS G & SCHNEE, SANDRA M	R	18380	0	59750	78130	1013302004	LOTS 30 & 30A SOUTH PARK HILL ADD
2780 BROADWAY ST	MC ENANY, RUTH ANN	R	27030	0	64550	91580	1013303002	LOT 2-2-1-1 & LOT 2-1 OF MINERAL LOT 319
2796 BROADWAY ST	SCHROEDER, JOHN C	R	25240	0	82200	107440	1013303001	LOT 1-2-1-1-MINERAL LOT 319
BROADWAY ST	GAHERTY, TIMOTHY J & PATRICIA A	R	6860	0	8610	15470	1013311007	LOT 1-2 BROADWAY ADD
BROADWAY ST	KALB JR, ANTHONY J	R	2290	0	1070	3360	1013311001	LOT 11 BROADWAY ADD
BROADWAY ST	BURLEY, MICHAEL J & SARA B	R	2890	0	0	2890	1013313001	LOT 1-16 BROADWAY ADD
BROADWAY ST	BURLEY, MICHAEL J & SARA B	R	190	0	0	190	1013313002	LOT 2-16 BROADWAY ADD
BROADWAY ST	PAPE, CRAIG J & NANCY L	R	16760	0	0	16760	1013352009	LOT 2-1-2-3-29 KINGS 2ND ADD
BROADWAY ST	PAPE, CRAIG J & NANCY L	R	1730	0	0	1730	1013352011	LOT 26 KING'S GROVE
BROADWAY ST	RETTENMAIER, JANET M DECLARATION OF TRUST	R	4800	0	0	4800	1013360018	LOT 6 E A BLOCKLINGER'S SUB
BROADWAY ST	RETTENMAIER, JANET M DECLARATION OF TRUST	R	4370	0	0	4370	1013360027	LOT 6 GERALD SCHERRER SUB
BROADWAY ST	HBH HOLDING PARTNERSHIP	R	14630	0	0	14630	1013305010	LOT 3 BLK 1 BROADWAY HEIGHTS
BROADWAY ST	SITZMANN, THOMAS G & SCHNEE, SANDRA M	R	12570	0	0	12570	1013302003	LOT 2-1-1-EL RU PLACE & LOT 1A EL RU PLACE
BROADWAY ST	RETTENMAIER, JANET M DECLARATION OF TRUST	R	1040	0	0	1040	1024126001	LOT 4 E A BLOCKLINGER'S SUB
BROADWAY ST	RETTENMAIER, JANET M DECLARATION OF TRUST	R	6050	0	0	6050	1024126003	LOT 2 E A BLOCKLINGER'S SUB
2680 BRUNSWICK ST	OPPELT, JOHN G & DAWN M	R	23710	0	194870	218580	1013192001	LOT 2 SITTERLY PLACE
2690 BRUNSWICK ST	MOHR, DAVID JOHN	R	15840	0	58720	74560	1013192002	LOT 2-311 GLENDALE ADD #3 & LOT 2-18 METTEL'S SUB
2700 BRUNSWICK ST	MERFELD, SCOTT J	R	12100	0	129180	141280	1013189008	LOTS 79 & 80 WESTVIEW SUB
2708 BRUNSWICK ST	KRIEG, DAVID A & PAMELA M	R	19580	0	86200	105780	1013189007	LOTS 73 THRU 78 INCL WEST VIEW
2715 BRUNSWICK ST	JOGERST, JAMES F & GERALYN M	R	18740	0	98590	117330	1013186007	SW 118' OF LOTS 57, 58 & 59 WESTVIEW SUB
2720 BRUNSWICK ST	FRITH, EUGENE T JR & JOAN	R	14000	0	95270	109270	1013187004	LOT 58 BELMONT ADD
2725 BRUNSWICK ST	JACKSON, KERMIT R & PATRICIA A	R	22050	0	125140	147190	1013186006	SW 118' OF LOTS 60, 61, & 62 WESTVIEW SUB

DUBUQUE URBAN REVITALIZATION DISTRICT

Property Address	Property Owner	Class	Land Value	Building Value	Dwelling Value	Total Value	Parcel ID #	Legal Description
2750 BRUNSWICK ST	RHOMBERG, RHONDA	R	14000	0	102170	116170	1013187003	LOT 59 BELMONT ADD
2765 BRUNSWICK ST	CARTER, THACKERY L & MEYER, MELINDA J	R	20580	0	108970	129550	1013186005	SW 118' OF LOTS 63 & 64 ALSO S 20' OF SW 118' OF LOT 65 ALL IN WESTVIEW SUB
2770 BRUNSWICK ST	HORCH, MICHAEL J & NATALIE A	R	14000	0	95250	109250	1013187002	LOT 60 BELMONT ADD
2785 BRUNSWICK ST	MASTERPOL, EUGENE B & KATHY L	R	7640	0	105920	113560	1013186003	SW 118' OF LOT 67 & LOT 2 OF SUB OF SW 118' OF LOT 68 WEST VIEW SUB
2795 BRUNSWICK ST	LOCHNER, PATRICIA	R	18260	0	55940	74200	1013186002	SW 118' OF LOTS 69 & 70 ALSO LOT 1 OF SW 118' OF LOT 68 ALL IN WESTVIEW SUB
2820 BRUNSWICK ST	THOME, ESTHER J	R	25200	0	122290	147490	1013179001	LOTS 65 & 66 BELMONT ADD
2826 BRUNSWICK ST	WELTER, WILLIAM R JR & BECKY L	R	14000	0	89790	103790	1013178005	LOT 67 BELMONT ADD
2828 BRUNSWICK ST	GANSEMER, MICHAEL J & JULIANN J	R	14000	0	100940	114940	1013178004	LOT 68 BELMONT ADD
2834 BRUNSWICK ST	BASS, GRIFFIN C	R	14000	0	77560	91560	1013178003	LOT 69 BELMONT ADD
2850 BRUNSWICK ST	CLAUS, JUANITA M	R	14000	0	83500	97500	1013178002	LOT 70 BELMONT ADD
2862 BRUNSWICK ST	TROESTER, SHAWN A	R	14000	0	56800	70800	1013178001	LOT 71 BELMONT ADD
2900 BRUNSWICK ST	KELLY, NICHOLAS R	R	25200	0	118850	144050	1013133011	LOTS 72 & 73 BELMONT ADD
2908 BRUNSWICK ST	OSTRANDER, KATHRYN M	R	14000	0	79440	93440	1013133010	LOT 74 BELMONT ADD
2918 BRUNSWICK ST	KLEIN, LISA K	R	14000	0	74890	88890	1013133009	LOT 75 BELMONT ADD
2924 BRUNSWICK ST	PINGMAN LLC	R	12600	0	75630	88230	1013133008	LOT 76 BELMONT ADD
2930 BRUNSWICK ST	HOSCH, LUKE S	R	14000	0	47870	61870	1013133007	LOT 77 BELMONT ADD
2940 BRUNSWICK ST	FLESCH, JOHN JR & LENICE	R	14000	0	117460	131460	1013133006	LOT 78 BELMONT ADD
2950 BRUNSWICK ST	FLESCH, BETTY J	R	14000	0	138300	152300	1013133004	LOT 80 BELMONT ADD
2952 BRUNSWICK ST	TSACUDAKIS, ROXANN M	R	14000	0	124490	138490	1013133003	LOT 81 BELMONT ADD
2954 BRUNSWICK ST	MC LAUGHLIN, THOMAS J & KATHY	R	14000	0	106930	120930	1013133002	LOT 82 BELMONT ADD
2979 BRUNSWICK ST	GOODENDORF, DEBRA R	R	25200	0	162190	187390	1013107012	S 80' OF LOT 2 & N 10' OF LOT 2 BECKERS PLACE
2980 BRUNSWICK ST	BUOL, MARILYN B	R	21060	0	148070	169130	1013128031	LOTS 86 & 87 BELMONT ADD
2981 BRUNSWICK ST	DUNWOODY, KEVIN J & RAMONA	R	16310	0	115190	131500	1013107011	LOT 1-1 BECKERS PLACE
2983 BRUNSWICK ST	BARRETT, KELLY M & HOUTAKKER, BENJAMIN	R	16310	0	100530	116840	1013107010	LOT 2-2-1 BECKERS PL & LOT 2-A OF W 402'-1-8 OF MIN LOT 322
2985 BRUNSWICK ST	WEBER, KRISTOPHER & SIWIEC, ALLISON	R	16310	0	84410	100720	1013107009	LOT 2-1-A-W 402'-1-8 OF MIN LOT 322
2995 BRUNSWICK ST	LJR INVESTMENTS LLC	R	22610	0	64360	86970	1013107006	LOTS 93 & 94 BELMONT ADD
3020 BRUNSWICK ST	SHIREMAN, JONATHAN S	R	14000	0	68050	82050	1013127015	LOT 108 BELMONT ADD
3040 BRUNSWICK ST	GRTD INVESTMENTS LLC	R	25200	0	85340	110540	1013127001	LOTS 116 & 117 BELMONT ADD
3041 BRUNSWICK ST	KUTSCH, MATTHEW D	R	14000	0	108860	122860	1013104010	LOTS 2-118 & 2-119 BELMONT ADD
3085 BRUNSWICK ST	SCHMITZ, ROBERT J & JUDI L	R	14000	0	121810	135810	1013104009	LOTS 1-118 & 1-119 BELMONT ADD
3105 BRUNSWICK ST	REED, RUSSELL C & CHRISTY M	R	14000	0	77840	91840	1013103017	S 1/2 OF LOTS 134 & 135 BELMONT ADD
3106 BRUNSWICK ST	UTHE, SARA R	R	14000	0	93750	107750	1013126002	S 1/2 OF LOTS 136 & 137 BELMONT ADD
3115 BRUNSWICK ST	EHLERS, JEROME F & NORMA L	R	28000	0	97940	125940	1013103021	LOT 1 EHLERS SUB
3116 BRUNSWICK ST	BENDIXSEN, LANA J	R	14000	0	80670	94670	1013126001	N 1/2 OF LOTS 136 & 137 BELMONT ADD
3121 BRUNSWICK ST	BLOCK, GENEVA M	R	17560	0	57320	74880	1012360007	LOTS 168 & 169 & 170 BELMONT ADD
3126 BRUNSWICK ST	DELANEY, AIMEE	R	120	0	0	120	1012359017	LOT 2 - N 1/2 - LOT 142 BELMONT ADD
3126 BRUNSWICK ST	DELANEY, AIMEE	R	17470	0	100670	118140	1012359018	LOT 141 & S 1/2 OF LOT 142 BELMONT ADD
3160 BRUNSWICK ST	DUVE, RUSSELL M & KAREN S	R	25760	0	59570	85330	1012359020	LOT 143, 144, 145, 146 & LOT 1-N 25' LOT 142 BELMONT ADD
BRUNSWICK ST	GOODENDORF, DEBRA R	R	8890	0	0	8890	1013132001	S 1/3 OF LOT 1-73 GLENDALE
BRUNSWICK ST	TSACUDAKIS, ROXANN M	R	14770	0	0	14770	1013132015	LOT 3 MYRTLE'S PLACE
BRUNSWICK ST	FLESCH, BETTY J	R	14000	0	0	14000	1013133005	LOT 79 BELMONT ADD
BRUNSWICK ST	REICH, DANIEL W & JENNIFER L	R	1530	0	0	1530	1013177014	E 120.25' OF LOT 1-1-149 GLENDALE ADD #2
BRUNSWICK ST	KELLY, NICHOLAS R	R	4230	0	0	4230	1013137001	LOT 3-146 GLENDALE ADD #2
BRUNSWICK ST	KRIEG, DAVID A & PAMELA M	R	3820	0	0	3820	1013189001	LOT 1 BELMONT ADD
BRUNSWICK ST	KRIEG, DAVID A & PAMELA M	R	5040	0	0	5040	1013189002	LOT 2 BELMONT ADD
BRUNSWICK ST	KRIEG, DAVID A & PAMELA M	R	5940	0	0	5940	1013189003	LOT 3 BELMONT ADD
BRUNSWICK ST	THOME, ESTHER J	R	12600	0	15740	28340	1013179002	LOT 64 & N 1/2 OF LOT 63 BELMONT ADD
BRUNSWICK ST	THOME, ESTHER J	R	11200	0	0	11200	1013179004	LOT 49 BELMONT ADD
BRUNSWICK ST	THOME, ESTHER J	R	11200	0	0	11200	1013179005	LOT 50 BELMONT ADD
BRUNSWICK ST	THOME, ESTHER J	R	11200	0	0	11200	1013179006	LOT 51 BELMONT ADD
BRUNSWICK ST	THOME, ESTHER J	R	11200	0	0	11200	1013179007	LOT 52 BELMONT ADD
BRUNSWICK ST	MASTERPOL, EUGENE B & KATHY L	R	8820	0	0	8820	1013186004	SW 118' OF LOT 66 & N 5' OF SW 118' OF LOT 65 WESTVIEW SUB
BRUNSWICK ST	JOGERST, JAMES F & GERALYN M	R	1930	0	0	1930	1013186008	LOTS 53, 54, 55, & 56 WESTVIEW SUB
BRUNSWICK ST	DUBUQUE, COUNTY OF	E	3090	0	0	3090	1013186009	LOTS 49, 50, 51 & 52 WESTVIEW SUB
BRUNSWICK ST	THOME, ESTHER J	R	4060	0	0	4060	1013179009	LOT 66-A BELMONT ADD
BRUNSWICK ST	THOME, ESTHER J	R	6500	0	0	6500	1013179010	LOT 49-A BELMONT ADD
2740 BUENA VISTA ST	HILBY, PAIGE L & KIMBERLY A	R	14000	0	116100	130100	1013252004	LOT 148 BURDEN & LAWTHERS ADD

DUBUQUE URBAN REVITALIZATION DISTRICT

Property Address	Property Owner	Class	Land Value	Building Value	Dwelling Value	Total Value	Parcel ID #	Legal Description
2755 BUENA VISTA ST	RÖTH, DAVID B & KAREN S	R	23800	0	119160	142960	1013251010	LOTS 70 & 71 BURDEN & LAWTHERS
2760 BUENA VISTA ST	KRUSER, KENNETH F	R	21000	0	92860	113860	1013252003	LOT 149 & S 25' OF LOT 150 BURDEN & LAWTHERS ADD
2765 BUENA VISTA ST	KILGORE, PAUL J & MICHELLE M	R	14000	0	86860	100860	1013251009	LOT 69 BURDEN & LAWTHERS ADD
2781 BUENA VISTA ST	JHTD PLAZA LLC	R	14000	0	63620	77620	1013251008	LOT 68 BURDEN & LAWTHERS ADD
2782 BUENA VISTA ST	DUGAN, DANIEL P	R	21000	0	87550	108550	1013252002	LOT 151 & N 1/2 OF LOT 150 BURDEN & LAWTHERS
2790 BUENA VISTA ST	FREISINGER, JOYCE M	R	14000	0	92710	106710	1013252001	LOT 66 BURDEN & LAWTHERS ADD
2795 BUENA VISTA ST	GRASSEL, JULIE A	R	14000	0	80960	94960	1013251007	LOT 67 BURDEN & LAWTHERS ADD
2811 BUENA VISTA ST	EARLES, JAMES S & FRANA-EARLES AMBER M	R	14000	0	122450	136450	1013206010	LOT 60 BURDEN & LAWTHERS ADD
2813 BUENA VISTA ST	TRIFONE, TARA A	R	16800	0	125060	141860	1013206009	LOT 59 & S 10' OF LOT 58 BURDEN & LAWTHERS ADD
2815 BUENA VISTA ST	RIESBECK, ANTHONY A & CAROL A	R	19600	0	140750	160350	1013206011	N 40' OF LOT 58 & S 30' LOT 57 BURDEN & LAWTHERS ADD
2820 BUENA VISTA ST	PEPPMEIER, HENRY R & CARRIE D	R	19600	0	112660	132260	1013207002	LOT 63 & LOT 2-64 BURDEN & LAWTHERS ADD
2829 BUENA VISTA ST	FELLER, CHRISTOPHER J	R	19600	0	116950	136550	1013206006	LOT 56 & N 20' OF LOT 57 BURDEN & LAWTHERS ADD
BUENA VISTA ST	PEPPMEIER, HENRY R & CARRIE D	R	9800	0	0	9800	1013207003	LOT 62 BURDEN & LAWTHERS ADD
385 BURCH ST	WRIGHT, MICHAEL E & KNOCK, MICHAEL B	R	31400	0	154000	185400	1025177026	LOT 1 BURCHS SUB & LOT 1-2 BURCHS SUB
395 BURCH ST	TOMPKINS, DENNIS D & SHERRY L	R	27700	0	175870	203570	1025177025	LOT 3 BURCHS SUB
408 BURCH ST	MARTIN, MAX A & GINA P	R	24750	0	157560	182310	1025178006	S 50' OF LOTS 4, 5 & 6 KIENE & BLOCKLINGER SUB
409 BURCH ST	WHITE, JOHN H	R	30330	0	49390	79720	1025177029	LOT 2 BURCH PLACE
420 BURCH ST	JOHNSON, NANCY J	R	18810	0	106190	125000	1025178005	S 38' OF N 79' OF S 129' OF LOTS 4, 5 & 6 KIENE & BLOCKLINGER SUB
422 BURCH ST	KEMP, JEFFREY R & JAIME L & KEMP, JEREMY L & JENNIFER J	R	18270	0	98550	116820	1025178004	N 41' OF S 129' OF LOTS 4, 5 & 6 KIENE & BLOCKLINGERS SUB 422 - 422 1/2 BURCH
435 BURCH ST	WHITE, JOHN H	R	30620	0	89440	120060	1025177028	LOT 1 BURCH PLACE
440 BURCH ST	KIRBY, LANCE J & CARR, KELLY B	R	26000	0	121540	147540	1025178003	N. 62' LOTS 4, 5 & 6 KIENE & BLOCKLINGERS SUB 440 & 440 1/2 BURCH
441 BURCH ST	NELSON, STEPHANIE A	R	23810	0	111160	134970	1025177022	LOT 4-1-3 OF MIN LOT 76 & LOT 2 OF MIN LOT 77 441 & 441 1/2 BURCH
457 BURCH ST	BURCH STREET PROPERTIES LLC	R	26330	0	91380	117710	1025177021	LOT 3 & S 15' LOT 2 OF SUB LOT 1-3-MIN LOT 76 & OF LOT 2-MIN LOT 77
462 BURCH ST	KRAMERICA PROPERTIES LLC	R	25990	0	91520	117510	1025178002	LOT 2 GEORGE MARTIN SUB
473 BURCH ST	HALTON-CLAUSEN, KIM T	R	15750	0	73750	89500	1025177020	N 35' LOT 2-1-3 OF MIN LOT 76 & LOT 2 OF MIN LOT 77
491 BURCH ST	BURCH STREET PROPERTIES LLC	R	17550	0	113390	130940	1025177019	LOT 1-1 OF SUB LOT 1-3-MIN LOT 76 & OF LOT 2-MIN LOT 77
624 N BURDEN AVE	ZEROMSKI, CYNTHIA A	R	16150	0	182750	198900	1012379003	LOT 2 BOWDEN PLACE
627 N BURDEN AVE	HYDE, NANCY S	R	15730	0	83110	98840	1012378019	LOT 8 & W 13' OF LOT 7 FISCHERS SUB
630 N BURDEN AVE	LANGAS, JOSHUA G & LISA C	R	20770	0	91570	112340	1012379004	LOT 1 BOWDEN PLACE
631 N BURDEN AVE	JACKSON, SONYA M	R	22260	0	87420	109680	1012378020	LOT 6 & E 27' LOT 7 FISCHERS SUB
635 N BURDEN AVE	BAHL, CRAIG J	R	14840	0	72540	87380	1012378021	W 50' LOT 109 O'NEILLS RIVER VIEW ADD
636 N BURDEN AVE	GARNER, MYKENNA M	R	18170	0	68960	87130	1012379005	LOT 108 O'NEILLS RIVERVIEW ADD
640 N BURDEN AVE	MASON, CARLA J	R	23070	0	68730	91800	1012379006	LOTS 106 & 107 O'NEILLS RIVER VIEW ADD
641 N BURDEN AVE	KNUDSON, MARY ANN	R	20180	0	75580	95760	1012378035	LOTS 110 & 111 O'NEILLS RIVERVIEW ADD
642 N BURDEN AVE	MUELLER, TERRANCE J	R	14420	0	56030	70450	1012379007	LOT 105 O'NEILLS RIVERVIEW ADD
645 N BURDEN AVE	KRETZ, EDWARD S	R	14840	0	90700	105540	1012378023	LOT 112 O'NEILLS RIVERVIEW ADD
2714 BURDEN AVE	COMBS, DEREK R	R	18530	0	75730	94260	1013254008	LOT 1-1-1-2-1 LINWOOD BURDEN AVE PLACE
2722 BURDEN AVE	LAINE, ARIEL	R	16780	0	70490	87270	1013254005	LOT 2-2-1 LINWOOD BURDEN AVE PLACE
2726 BURDEN AVE	WELTER, HAROLD B & BETTY L	R	19770	0	95720	115490	1013254004	LOT 1-2-1-1 LINWOOD BURDEN AVE PLACE
2730 BURDEN AVE	KLEIN, DENNIS F	R	17250	0	69190	86440	1013254003	LOT 2-2-1-1 LINWOOD BURDEN AVE PLACE
2734 BURDEN AVE	DIX, JUDY K	R	18190	0	65500	83690	1013254002	LOT 1-1-1-1 LINWOOD BURDEN AVENUE PLACE
2735 BURDEN AVE	WAGENER, LINDA K	R	13540	0	70820	84360	1013253004	LOT 144 BURDEN & LAWTHERS ADD
2738 BURDEN AVE	KRUSER, DOUGLAS J & SHEILA M	R	17410	0	75680	93090	1013254001	LOT 2-1-1-1 LINWOOD BURDEN AVENUE PLACE
2739 BURDEN AVE	DUVE, JAYNE M	R	12880	0	83240	96120	1013253003	LOT 143 BURDEN & LAWTHERS ADD
2743 BURDEN AVE	HORANEY, NICHOLAS A & ANGELA L	R	13020	0	83750	96770	1013253002	LOT 142 BURDEN & LAWTHERS ADD
2746 BURDEN AVE	SCHRODT, RYAN L & ANGELA M	R	15860	0	97360	113220	1013251005	LOT 73 & LOT 2-74 BURDEN & LAWTHERS ADD
2747 BURDEN AVE	VOGTS, THERESA J	R	13300	0	85710	99010	1013253001	LOT 141 BURDEN & LAWTHERS ADD
2750 BURDEN AVE	SALWOLKE, ROSS D & CATHERINE J	R	14280	0	94960	109240	1013251003	LOT 75 BURDEN & LAWTHERS ADD
2751 BURDEN AVE	GRTD INVESTMENTS LLC	R	13440	0	57700	71140	1013188008	LOT 140 BURDEN & LAWTHERS ADD
2754 BURDEN AVE	HOLDINGS DBQ LLC	R	14140	0	97710	111850	1013251002	LOT 76 BURDEN & LAWTHERS ADD 2756-2754 BURDEN
2755 BURDEN AVE	SCHWARTZ, STANLEY LEO	R	13720	0	76500	90220	1013188007	LOT 139 BURDEN & LAWTHERS ADD
2758 BURDEN AVE	CRANE, JASON T & TAYLOR M	R	13860	0	82550	96410	1013251001	LOT 77 BURDEN & LAWTHERS ADD
2759 BURDEN AVE	PAPE-SKI LLC	R	13160	0	90500	103660	1013188006	LOT 138 BURDEN & LAWTHERS ADD
2802 BURDEN AVE	ROHR, OWEN D & CHERYL R	R	14000	0	77620	91620	1013141005	LOT 78 BURDEN & LAWTHERS ADD
2803 BURDEN AVE	BODISH, REBECCA J	R	14000	0	91820	105820	1013180009	LOT 137 BURDEN & LAWTHERS ADD
2807 BURDEN AVE	O'BRIEN, WILLIAM J	R	14000	0	64360	78360	1013180008	LOT 136 BURDEN & LAWTHERS ADD
2811 BURDEN AVE	SAUNDERS, CURT D	R	14000	0	105320	119320	1013180007	LOT 135 BURDEN & LAWTHERS ADD
2814 BURDEN ST	MOORE, GARY L	R	14000	0	66510	80510	1013141004	LOT 79 BURDEN & LAWTHERS ADD

DUBUQUE URBAN REVITALIZATION DISTRICT

Property Address	Property Owner	Class	Land Value	Building Value	Dwelling Value	Total Value	Parcel ID #	Legal Description
2815 BURDEN AVE	HALFHILL, LINDSAY M	R	14000	0	107400	121400	1013180006	LOT 134 BURDEN & LAWTHERS ADD
2819 BURDEN AVE	DONOVAN, ROBERT A & PATRICK J	R	14000	0	83250	97250	1013180005	LOT 133 BURDEN & LAWTHERS ADD
2820 BURDEN AVE	GRIMM, TAMMIE S	R	14000	0	101550	115550	1013141002	LOT 81 BURDEN & LAWTHERS ADD
2824 BURDEN AVE	RUDEN, COREY R	R	14000	0	100510	114510	1013141001	LOT 82 BURDEN & LAWTHERS ADD
2825 BURDEN AVE	NEWCOMER, CODY A & HEER, HANNAH E	R	14000	0	85930	99930	1013138009	LOT 132 BURDEN & LAWTHERS ADD
2826 BURDEN AVE	KAUNE, PEGGY L	R	14000	0	83600	97600	1013139005	LOT 83 BURDEN & LAWTHERS ADD
2829 BURDEN AVE	WESTMARK, STEVEN J & SHERRIE A	R	14000	0	83750	97750	1013138008	LOT 131 BURDEN & LAWTHERS ADD
2830 BURDEN AVE	CURLER, DONALD E & KAREN M	R	14000	0	88800	102800	1013139004	LOT 84 BURDEN & LAWTHERS ADD
2833 BURDEN AVE	BUSE, DAVID T & JENNIFER A	R	14000	0	79500	93500	1013138007	LOT 130 BURDEN & LAWTHERS ADD
2834 BURDEN AVE	JULSON, THOMAS E & AMY J	R	12600	0	137510	150110	1013139002	LOT 86 BURDEN & LAWTHERS ADD
2837 BURDEN AVE	MOTSCH, DEBRA E A/K/A MOTSCH, DEB E	R	14000	0	74460	88460	1013138006	LOT 129 BURDEN & LAWTHERS ADD
2838 BURDEN AVE	BENTZ, MARTIN J & BARBARA	R	14000	0	86280	100280	1013139001	LOT 87 BURDEN & LAWTHERS ADD
2841 BURDEN AVE	KATRICHIS, ANDREW J	R	14000	0	110340	124340	1013138005	LOT 128 BURDEN & LAWTHERS ADD
2904 BURDEN AVE	GREAT PLAINS LANDSCAPING INC	R	14000	0	79910	93910	1013135005	LOT 88 BURDEN & LAWTHERS ADD
2905 BURDEN AVE	BUELOW, THOMAS J	R	14000	0	82430	96430	1013134016	LOT 127 BURDEN & LAWTHERS ADD
2909 BURDEN AVE	LEWIS, MARJORIE C RENTALS	R	14000	0	65500	79500	1013134015	LOT 126 BURDEN & LAWTHERS ADD
2912 BURDEN AVE	HALVERSON, MARY E	R	14000	0	84260	98260	1013135004	LOT 89 BURDEN & LAWTHERS ADD
2915 BURDEN AVE	ENGLER, JUSTIN J	R	14840	0	87220	102060	1013134014	LOT 125 & S 3' OF LOT 124 BURDEN & LAWTHERS ADD
2919 BURDEN AVE	CAIN JR, KENNETH J & TABITHA A	R	13160	0	95900	109600	1013134013	N 47' OF LOT 124 BURDEN & LAWTHERS
2920 BURDEN AVE	KARA, GERALD D SR & DONNA K REVOCABLE TRUST	R	14000	0	106540	120540	1013135003	LOT 90 BURDEN & LAWTHERS ADD
2922 BURDEN AVE	SPIELMAN RENTALS LLC	R	14000	0	102270	116270	1013135002	LOT 91 BURDEN & LAWTHERS ADD
2923 BURDEN AVE	FROMMELT, SCHAVONE K	R	7000	0	81150	88150	1013134012	S 1/2 OF LOT 123 BURDEN & LAWTHERS
2928 BURDEN AVE	SAALSAA, CARSON & FROMMELT, SHAWNNA	R	17920	0	81900	99820	1013135001	LOT 92 BURDEN & LAWTHERS ADD
2929 BURDEN AVE	KOTZ, DENIS J & ANNE M	R	18900	0	84760	103660	1013134011	LOT 122 & N 1/2 OF LOT 123 BURDEN & LAWTHERS
2935 BURDEN AVE	PASS, STEPHEN K JR	R	14000	0	84430	98430	1013128027	LOT 118 BURDEN & LAWTHERS ADD
2999 BURDEN AVE	WEITZ, DANIEL	R	14000	0	79980	93980	1013128014	LOT 17 O'NEILLS RIVERVIEW
3010 BURDEN AVE	DUBLER, LINDA K	R	14000	0	94250	108250	1013130011	LOT 39 O'NEILLS RIVERVIEW
3015 BURDEN AVE	JONES, DANIEL R & JODY	R	14000	0	87100	101100	1013127028	LOT 38 O'NEILLS RIVERVIEW
3025 BURDEN AVE	FOHT, BRIAN & MICHELE	R	14560	0	91120	105680	1013127014	LOT 1-61 & 1-62 O'NEILLS RIVERVIEW
3035 BURDEN AVE	BLAKE, MICHAEL S	R	14000	0	92530	106530	1013127013	LOT 2-61 & 2-62 O'NEILLS RIVERVIEW
3105 BURDEN AVE	TUPY, NICOLE C	R	16800	0	85960	102760	1013126014	LOT 1-81 & 1-82 O'NEILLS RIVERVIEW
3110 BURDEN AVE	RIEGLER, TYLER W	R	14000	0	97400	111400	1013129001	LOT 83 O'NEILLS RIVERVIEW
3125 BURDEN AVE	MANEMANN, MARK D & VICTORIA L	R	14000	0	83550	97550	1013126013	LOT 2-81 & 2-82 O'NEILLS RIVERVIEW
3130 BURDEN ST	BEINBORN PROPERTIES LLC	R	14420	0	126600	141020	1012380001	LOT 104 O'NEILLS RIVERVIEW
BURDEN AVE	HUSEMAN, WILLIAM L	R	11200	0	0	11200	1013141003	LOT 80 BURDEN & LAWTHERS ADD
BURDEN AVE	JULSON, THOMAS E & AMY J	R	12600	0	0	12600	1013139003	LOT 85 BURDEN & LAWTHERS ADD
N BURDEN AVE	JACKSON, SONYA M	R	1430	0	0	1430	1012378015	LOT 1 FISCHER SUB
N BURDEN AVE	JACKSON, SONYA M	R	2370	0	0	2370	1012378016	LOTS 2 & 3 FISCHERS SUB
N BURDEN AVE	JACKSON, SONYA M	R	2610	0	0	2610	1012378017	LOTS 4 & 5 FISCHERS SUB
N BURDEN AVE	HYDE, NANCY S	R	11870	0	0	11870	1012378018	LOTS 9 & 10 FISCHERS SUB
N BURDEN AVE	ZEROMSKI, CYNTHIA A	R	5770	0	0	5770	1012379001	LOT 11 FISCHERS SUB
N BURDEN AVE	ZEROMSKI, CYNTHIA A	R	5770	0	9850	15620	1012379002	LOT 12 FISCHERS SUB
BURDEN AVE	SALWOLKE, ROSS D & CATHERINE J	R	9000	0	11550	20550	1013251004	LOT 1-74 BURDEN & LAWTHERS ADD
BURDEN AVE	DUBUQUE, CITY OF	E	29280	34920	0	64200	1013255001	LOT 1-1-3-11, 12, & 13 LANDS INSIDE NE 1/4 SEC 13 T89N-R2E
N BURDEN AVE	BAHL, CRAIG J	R	740	0	0	740	1012378034	E 12.5' OF LOT 109 O'NEILL'S RIVERVIEW
2820 BURLINGTON ST	PIPER, ANDREW W & CHRISTINE A	R	22260	0	79630	101890	1014428009	LOT 76 MC DANIEL'S PARK HILL
2829 BURLINGTON ST	WINTER, CHAD D & DAWN M	R	23560	0	102850	126410	1014433004	LOT 2 GROMMERSCH PL
2831 BURLINGTON ST	BUHMAN, JONATHAN P	R	27530	0	112530	140060	1014433003	LOT 78 MC DANIEL'S PARK HILL
2835 BURLINGTON ST	BEHNKE, PAUL J & LANAE M	R	22260	0	66060	88320	1014433002	LOT 79 MC DANIEL'S PARK HILL
2840 BURLINGTON ST	ALTHOFF, JARED	R	8630	0	54680	63310	1014428011	LOT 2 RACHEL C. SULLIVAN PLACE
2842 BURLINGTON ST	GRD INVESTMENTS LLC	R	10080	0	54680	64760	1014428012	LOT 1 RACHEL C SULLIVAN PLACE
2850 BURLINGTON ST	DEVEREAUX, ROBERT J & MARIBETH P	M	21600	0	122570	144170	1014428006	LOT 73 MC DANIEL'S PARK HILL ADD
2855 BURLINGTON ST	SCHOLL, THOMAS F & BARBARA J	R	22260	0	88020	110280	1014433001	LOT 80 MC DANIEL'S PARK HILL
2934 BURLINGTON ST	NURRE, KATIE R	R	22260	0	84120	106380	1014427002	LOT 71 MC DANIEL'S PARK HILL
2938 BURLINGTON ST	BAKER, NICHOLAS J & TARA A	R	22260	0	74880	97140	1014427001	LOT 70 MC DANIEL'S PARK HILL
2940 BURLINGTON ST	STEFFEN, DANIEL J	R	22260	0	85030	107290	1014285007	LOT 69 MC DANIEL'S PARK HILL
2960 BURLINGTON ST	O'HALLORAN, SANDRA LEE	R	22260	0	87880	110140	1014285006	LOT 68 MC DANIEL'S PARK HILL
BURLINGTON ST	PIPER, ANDREW W & CHRISTINE A	R	19290	0	0	19290	1014428008	LOT 75 AND SE 5' OF LOT 74 IN MC DANIEL'S PARK HILL
BURLINGTON ST	DUBUQUE, CITY OF	E	81000	0	0	81000	1014433032	LOT 1-1-1-1-1-1-1 YOUNG PRIMROSE PLACE, LOT 4 & 2-3 GROMMERSCH PL

DUBUQUE URBAN REVITALIZATION DISTRICT

Property Address	Property Owner	Class	Land Value	Building Value	Dwelling Value	Total Value	Parcel ID #	Legal Description
611 CALEDONIA PL	KOFFENBERGER, DIANA S	R	12380	0	39860	52240	1025132046	S 25' OF S 50' OF E 1/2 OF LOT 2 OF 37 IN KELLY SUB
615 CALEDONIA PL	GRTD INVESTMENTS LLC	R	12380	0	95740	108120	1025132045	N 25' - S 50' - E 1/2 LOT 2-37 KELLY'S SUB
639 CALEDONIA PL	JHTD PLAZA LLC	R	22570	0	59980	82550	1025132044	E 1/2 OF S 1/2 OF LOT 36 AND N 5' OF E 1/2 OF LOT 2-37 KELLYS SUB
651 CALEDONIA PL	CCRC PROPERTIES LLC	R	20790	0	77460	98250	1025132043	LOTS 1 & 2 OF E 1/2 N 1/2 OF LOT 36 IN KELLY'S SUB
697 CALEDONIA PL	HERRIG, JOHN W & SALLY JO	M	16160	0	78300	94460	1025132042	E 1/2 LOT 2-2- S 1/3 LOT 34 & ALL OF LOT 35 IN KELLYS SUB
702 CALEDONIA PL	OLEP, ERIC J	R	17280	0	69160	86440	1025133024	S 1/2 LOT 1-1-39 KELLY'S SUB
703 CALEDONIA PL	KELLEY, DANIEL M & EMILY DANIELLE	R	19320	0	88940	108260	1025132041	E BAL LOT 1-2-S 1/3 OF 34 & ALL 35 KELLYS SUB
704 CALEDONIA PL	LINCOLN, AARON J	R	17280	0	60140	77420	1025133023	N 1/2 OF LOT 1 OF 1 OF 39 IN KELLY SUB
715 CALEDONIA PL	STRAUSSE, PATRICIA A REVOCABLE LIVING TRUST	R	19310	0	96130	115440	1025132040	E 1/2 OF LOT 1 OF S 1/3 OF LOT 34 & ALL OF LOT 35 KELLY'S SUB
720 CALEDONIA PL	MURGUJA, CYNTHIA A	R	19440	0	93750	113190	1025133021	S 1/2 - W 1/2 - LOT 40 KELLY'S SUB
735 CALEDONIA PL	DUBUQUE, CITY OF	E	2570	0	0	2570	1025132031	LOT 2 OF N 2/3 OF LOT 34 KELLY'S SUB
737 CALEDONIA PL	REISEN, KEITH A & BEYER-REISEN, SUSAN M	R	27780	0	44380	72160	1025132039	LOT 1 OF N 2/3 OF LOT 34 KELLY'S SUB
754 CALEDONIA PL	CENTRAL CALIFORNIA WHOLESALE CO INC	R	19440	0	75810	95250	1025133020	N 1/2 - W 1/2 -LOT 40 KELLYS SUB
757 CALEDONIA PL	HUSEMANN, LAWRENCE H & BRENDA A	M	39270	0	44880	84150	1025132030	S 1/2 LOT 33 KELLY'S SUB & LOT 2 - N 1/2 LOT 33 KELLY'S SUB
758 CALEDONIA PL	WISECUP, TOBY L	R	16560	0	74450	91010	1025133018	LOT 1-1-W 1/2 LOT 41 KELLYS SUB
759 CALEDONIA PL	HUSEMANN, LAWRENCE H & BRENDA A	R	22320	0	31130	53450	1025132029	LOT 1 - N 1/2 - LOT 33 KELLY'S SUB
760 CALEDONIA PL	NESTEBY, CRAIG A	R	7120	0	0	7120	1025133019	LOT 2-2 & LOT 2-1 OF W 1/2 OF 41 & W 20'-2-1-E 1/2-41 AND AN UND 3/5 OF W 29'-E 9', & N 9'-E100', OF 2-1-E1/2-41; UND 3/5 OF E 9'-2-1-E1/2-40 ALL IN KELLYS SUB
782 CALEDONIA PL	CRONK, SUSAN H	R	18000	0	48370	66370	1025133017	LOT 1-1-2-W 1/2-41 & LOT 2-1-2-W 1/2-41 BOTH IN KELLYS SUB
787 CALEDONIA PL	JONES, ROBERT J & SUSAN J	R	24980	0	75630	100610	1025132028	LOT 8 HEDLEY'S SUB
788 CALEDONIA PL	PAISLEY, ELIZABETH A	R	21420	0	73550	94970	1025133016	S 1/2 LOT 2-42 & S 1/2 LOT 3-42 BOTH IN KELLYS SUB
790 CALEDONIA PL	BROWN, JONATHAN R & DAHLQUIST, JOAN M	R	19980	0	88230	108210	1025133014	N 1/2 LOT 3 - 42 KELLY'S SUB
793 CALEDONIA PL	ENCKE, WILLIAM M & IRIS K	R	12830	0	83830	96660	1025132027	LOT 2 CALEDONIA PLACE
CALEDONIA PL	JONES, ROBERT J & SUSAN J	R	680	0	5450	6130	1025132024	LOT 2 OF 9 IN HEDLEY'S SUB
CALEDONIA PL	JONES, ROBERT J & SUSAN J	R	2480	0	0	2480	1025132025	LOT 1 OF 9 IN HEDLEY'S SUB
CALEDONIA PL	BROWN, JONATHAN R & DAHLQUIST, JOAN M	R	1440	0	0	1440	1025133015	N 1/2 LOT 2-42 KELLY'S SUB
CALEDONIA PL	NESTEBY, CRAIG A	R	1440	0	0	1440	1025133022	W 20' LOT 2 OF 1 OF E 1/2 OF LOT 40 KELLY'S SUB
162 CARDIFF ST	WEIDEMANN, THOMAS J & BONNIE M	R	25200	0	68870	94070	1025259005	LOT 17 OF CITY LOT 724
180 CARDIFF ST	CALLAHAN, PATRICIA M	R	25200	0	101170	126370	1025259004	LOT 16 OF CITY LOT 724
202 CARDIFF ST	HARTEL, JOSEPH F & JEAN E	R	12600	0	47030	59630	1025186008	S 1/2 OF LOT 13 OF CITY LOT 724
204 CARDIFF ST	HARTEL, JOSEPH F & JEAN E	R	12600	0	49560	62160	1025186007	N 1/2 OF LOT 13 OF CITY LOT 724
220 CARDIFF ST	DEMQUIER, PEGGY S	R	20160	0	111850	132010	1025186006	LOT 12 OF CITY LOT 724
230 CARDIFF ST	EPIC PROPERTIES LLC	R	12600	0	31140	43740	1025186005	LOT 2-9 CITY LOT 724
232 CARDIFF ST	EPIC PROPERTIES LLC	R	12600	0	30240	42840	1025186004	LOT 1-9 CITY LOT 724
243 CARDIFF ST	COLLINS, RONALD J & JEANNE M	R	28980	0	120380	149360	1025185022	LOT 1 CARDIFF STREET PLACE #2
244 CARDIFF ST	MCCLAIN, JAMES W & DIANE L	R	20160	0	58130	78290	1025186003	LOT 8 OF CITY LOT 724
261 CARDIFF ST	TORRENT PROPERTY MANAGEMENT LLC	M	19200	0	162810	182010	1025185012	LOT 6A & S 49' OF LOT 4, 5, & 6 ALL OF CITY LOT 724
280 CARDIFF ST	NODAR, ANA & WESSELS, PAUL	R	15880	0	123630	139510	1025186012	LOT 2 LUND PLACE
285 CARDIFF ST	JHTD PLAZA LLC	M	15600	0	112110	127710	1025185011	N 51.5' OF LOTS 4, 5, & 6 OF CITY LOT 724
290 CARDIFF ST	KIRCHHOFF, LYNNE A REVOCABLE TRUST AGREEMENT	R	11250	0	115440	126690	1025186011	LOT 1 LUND PLACE
CARDIFF ST	MERCY HEALTH CENTER	R	15120	0	0	15120	1025185016	LOT 14 OF CITY LOT 724
CARDIFF ST	MERCY HEALTH CENTER	R	10080	0	0	10080	1025185017	N 1/2 OF LOT 15 OF CITY LOT 724
CARDIFF ST	MERCY HEALTH CENTER	R	10080	0	0	10080	1025185018	S 1/2 OF LOT 15 OF CITY LOT 724
CARDIFF ST	MERCY HEALTH CENTER	R	15120	0	0	15120	1025185019	LOT 18 OF CITY LOT 724
CARDIFF ST	MERCY HEALTH CENTER	R	20520	0	0	20520	1025185023	LOT 2 CARDIFF STREET PLACE #2
CARR ST	DOLAN, JARROD	R	11420	0	0	11420	1013381005	LOT 2 BREWERY ADD
2625 CARROLL ST	STURMAN, ROBERT B	R	24190	0	101710	125900	1013314005	LOT 2 WALTER PLACE
2649 CARROLL ST	STURMAN, RICHARD G	R	25660	0	27830	53490	1013314004	LOTS 1 & 1A WALTER PLACE
CARROLL ST	STURMAN, ROBERT B	R	4080	0	0	4080	1013314006	LOT 1 SCHOENBECKS SUB
1610 CATHERINE ST	MULGREW, MICHAEL J	R	14330	0	41920	56250	1024328014	LOT 23 YATES SUB
1635 CATHERINE ST	LADDER MANAGEMENT COMPANY INC	R	13230	0	78250	91480	1024309016	LOT 22 YATES SUB
1694 CATHERINE ST	MULGREW, MICHAEL J	M	16740	0	191660	208400	1024328001	LOT 8 YATES SUB 1694-1698 CATHERINE & 590 W 17
1905 CATHERINE ST	MCCOY, MARCELLA K	R	14170	0	58920	73090	1024303003	LOT 2 QUIGLEYS SUB OF 711
1906 CATHERINE ST	PARKER, TAMARA S	R	13910	0	47260	61170	1024159023	LOT 19 QUIGLEYS SUB OF 710
1925 CATHERINE ST	OLIVER, DENNIS M & SUSAN K	R	13390	0	68470	81860	1024159019	LOT 3 QUIGLEYS SUB OF 711
1939 CATHERINE ST	STUART, DAWN M	R	14690	0	68660	83350	1024159018	LOT 6 QUIGLEYS SUB OF 711
1940 CATHERINE ST	STORY, NICOLE M	R	31670	0	99270	130940	1024159022	LOTS 17 & 18 QUIGLEYS SUB OF 710
CATHERINE ST	SMOTHERS, TERRANCE & DAWN	R	740	0	0	740	1024159020	LOT 6A QUIGLEYS SUB OF 711

DUBUQUE URBAN REVITALIZATION DISTRICT

Property Address	Property Owner	Class	Land Value	Building Value	Dwelling Value	Total Value	Parcel ID #	Legal Description
CATHERINE ST	SMOTHERS, TERRANCE & DAWN	R	690	0	0	690	1024159021	LOT 16 QUIGLEYS SUB OF 710
401 CENTRAL AVE	SALIU, ZEMRIJA AKA ZORO SALIU	C, M	54981	221226	111107	387314	1025237012	CITY LOT 234 AND S 1/2 OF CITY LOT 235, LOT 2 BLK 7 DUBUQUE DOWNTOWN PLAZA
450 CENTRAL AVE	WALLING, BONNIE R	C	34664	94035	0	128699	1025238003	CITY LOT 301
460 CENTRAL AVE	WALLING, BONNIE R	R	0	0	76050	76050	1025238015	UNIT #460 OF WALLING CONDOMINIUMS LOCATED ON CITY LOT 300
464 CENTRAL AVE	WALLING, BONNIE R	R	0	0	78470	78470	1025238017	UNIT #464 OF WALLING CONDOMINIUMS LOCATED ON CITY LOT 300
470 CENTRAL AVE	WALLING, BONNIE R	C	34664	101450	0	136114	1025238002	CITY LOT 300
476 CENTRAL AVE	WALLING, BONNIE R	R	0	0	76050	76050	1025238014	UNIT #476 OF WALLING CONDOMINIUMS LOCATED ON CITY LOT 300
480 CENTRAL AVE	WALLING, BONNIE R	R	0	0	78470	78470	1025238016	UNIT #480 OF WALLING CONDOMINIUMS LOCATED ON CITY LOT 300
484 CENTRAL AVE	LEICK, TIMOTHY J & MICHELE M	C, M	33587	197981	72201	303769	1025238001	CITY LOT 299
485 CENTRAL AVE	AWKM PROPERTIES LLC	C	123346	141030	0	264376	1025237008	LOT 2, N 15' LOT 1, M BAL OF LOT 1, & LOT 3 EXC THE SLY 8 3/4" ELY 53' 8 3/4", ALL IN BLK 6 DUBUQUE DOWNTOWN PLAZA
504 CENTRAL AVE	KLAUER, ROBERT D & LIVIJA	C, M	15917	94418	91328	201663	1025233007	SW 25' OF CITY LOT 298
520 CENTRAL AVE	MCDONALD, JOHN F & MARY JO	C	52528	89802	0	142330	1025233011	N 26'7" OF CITY LOT 298 & CITY LOT 297
550 CENTRAL AVE	ELBERT, GERALD A & JENNIFER L	R	9510	0	72810	82320	1025233004	LOT 2 CITY LOT 296
558 CENTRAL AVE	MONTAGUE, RYAN	C, M	13986	11162	33364	58512	1025233003	LOT 1 OF CITY LOT 296
576 CENTRAL AVE	MID-AMERICA PROPERTY MANAGEMENT LLC	C, M	32584	81538	92658	206780	1025233002	CITY LOT 295
598 CENTRAL AVE	JAEGER, KENNETH D & ANDREA S	C	34664	101931	0	136595	1025233001	CITY LOT 294
600 CENTRAL AVE	CONRAD, RONALD J & SANDRA J	C, M	5834	32075	17552	55461	1025228005	LOT 2 OF CITY LOT 293
614 CENTRAL AVE	CONRAD, RONALD J & SANDRA J	C, M	27150	54993	38579	120722	1025228006	LOT 1 OF CITY LOT 293
646 CENTRAL AVE	CONRAD, RONALD J SR & SANDRA J	C	34440	97462	0	131902	1025228004	CITY LOT 292
654 CENTRAL AVE	CONRAD, RONALD J SR & SANDRA J	C, M	36279	51471	40754	128504	1025228003	CITY LOT 291 & LOT 2 OF CITY LOTS 290 & 290A
656 CENTRAL AVE	CONRAD, RONALD J SR & SANDRA J	C, M	29862	47393	49675	126930	1025228002	S 8" OF CITY LOTS 289 & 289A, LOT 1 OF CITY LOT 290 & 290A
698 CENTRAL AVE	PLASTIC CENTER INC	C	33432	81178	0	114610	1025228001	N 49'9" OF CITY LOT 289 & N 49'9" OF CITY LOT 289A
705 CENTRAL AVE	KOESTER, HENRY F JR	C	45226	127971	0	173197	1024486003	S 79' LOT 1 BLK 3 DUBUQUE DOWNTOWN PLAZA
720 CENTRAL AVE	DUBUQUE, COUNTY OF	E	100352	2503525	0	2603877	1024487001	CITY LOTS 284 TO 288 INCL
802 CENTRAL AVE	KOHL PROPERTIES LLC	C	34406	60659	0	95065	1024482005	CITY LOT 283
855 CENTRAL AVE	DUBUQUE, COUNTY OF	E	84070	5000000	0	5084070	1024481008	BLK 1 & LOT 1A BLK 1 DUBUQUE DOWNTOWN PLAZA; CITY LOTS 255 & 256
880 CENTRAL AVE	HENDRICKS FEED & SEED CO INC	C	258048	703450	0	961498	1024482017	CITY LOT 280-280A, 281, 282, 326, 327, 328 & N 26'2 OF CITY LOT 325
898 CENTRAL AVE	HENDRICKS FEED & SEED CO INC	C	34406	44822	0	79228	1024482001	CITY LOT 279
900 CENTRAL AVE	MARDE ENTERPRISES	C	34406	114430	0	148836	1024478004	CITY LOT 278
928 CENTRAL AVE	MARDE ENTERPRISES	C	17203	0	0	17203	1024478003	S 1/2 OF CITY LOT 277
998 CENTRAL AVE	UNIVERSAL MOTORS INC	C	13920	248650	0	262570	1024478001	N 23.2' OF N 49.2' OF CITY LOT 274
1006 CENTRAL AVE	DLTV LLC	C	68813	179021	0	247834	1024476016	CITY LOT 273 & N 1/2 & S 1/2 OF CITY LOT 272
1007 CENTRAL AVE	PLASTIC CENTER INC	C	140459	45416	0	185875	1024461009	LOT 1-CITY LOT 264; LOTS 1, 2, & 3 OF CITY LOT 265; LOTS 1, 2, & 3 OF CITY LOT 266; N 11.2' & S 40' BOTH OF CITY LOT 267; S 9.2' OF CITY LOT 268
1046 CENTRAL AVE	BRIES HOLDINGS LLC	C, M	14806	47788	46222	108816	1024476005	S 23'4" CITY LOT 271
1056 CENTRAL AVE	SMITH, CHRISTOPHER A	C	18816	71445	0	90261	1024476004	N 28' OF CITY LOT 271
1060 CENTRAL AVE	SMITH, ROBERT G & SANDRA S	C, M	17152	31537	18772	67461	1024476003	LOT 1 OF CITY LOT 270
1072 CENTRAL AVE	MARUGG, PARRISH C & JANET A	C	16464	72486	0	88950	1024476002	LOT 2 OF CITY LOT 270
1098 CENTRAL AVE	DUBUQUE COMMUNITY SCHOOL DIST IN THE CTIES OF DUB & JAC	E	12100	10900	0	23000	1024476001	LOT 1 OF CITY LOT 269
1101 CENTRAL AVE	DUBUQUE, CITY OF	E	29440	189910	0	219350	1024456010	S 2/5 CITY LOT 447
1157 CENTRAL AVE	DUBUQUE, CITY OF	E	14600	275540	0	290140	1024456009	S 66.5' OF N 3/5 OF CITY6 LOT 447
1199 CENTRAL AVE	PRESCOTT LLC	C	29389	12600	0	41989	1024456008	NLY 87' 1.2" OF N 3/5 OF CITY LOT 447
1301 CENTRAL AVE	DUBUQUE BANK & TRUST COMPANY	C	303173	2475424	0	2778597	1024412011	CITY LOT 449A; S2/5, M1/5, N1/5, N1/2-NM1/5, & S1/2-NM1/5 OF CITY LOT 449; LOTS 1, 2, 4, 2-3, & 1-3 OF S1/2 OF CITY LOT 456; N1/2 OF M1/5 OF CITY LOT 456;
1398 CENTRAL AVE	DUBUQUE BANK & TRUST COMPANY	C	378470	3528605	0	3907075	1024413014	PT OF CITY LOT 444 & LOTS 1,2, & 3 OF STAUFENBEILS SUB & CITY LOTS 444A, B, C, N 1/5 OF CITY LOT431, NM 1/5 OF CITYLOT 431, N 1/2 - M1/5 OF CITY LOT 431,S 1/2 & M 1/5 OF CITYLOT 431, S 2/5 OFCITY LOT 431
1398 CENTRAL AVE	DUBUQUE BANK & TRUST COMPANY	C	69205	296453	0	365658	1024412001	LOT 1 DUBUQUE BANK AND TRUST SUB
1400 CENTRAL AVE	LEHNEN, JAMES	C, M	15033	54461	54834	124328	1024408008	W 65'-S 31'-S 1/4 OF CITY LOT 443
1401 CENTRAL AVE	DREAMLAND 126 LLC	C	50109	224045	0	274154	1024407014	S 1/5 & LOT 2 OF SM 1/5 OF CITY LOT 450
1420 CENTRAL AVE	J4BG PROPERTY LLC	C, M	12643	47532	30731	90906	1024408007	N 19.7' - S 1/4 OF CITY LOT 443
1433 CENTRAL AVE	ZHENG, ZHENG JI	C	18682	97373	0	116055	1024407011	LOT 1 OF SM 1/5 OF CITY LOT 450
1447 CENTRAL AVE	HEFEL-FROMMELT INVESTMENTS LLC	C, M	16613	133797	56218	206628	1024407010	S 1/2-M 1/5 OF CITY LOT 450
1449 CENTRAL AVE	2G2 LLC	C	17203	136987	0	154190	1024407009	N 1/2 OF M 1/5 OF CITY LOT 450
1460 CENTRAL AVE	WILSON REALTY LLC	C, M	32574	40270	35955	108799	1024408004	N 1/4 OF CITY LOT 443
1473 CENTRAL AVE	2G2 LLC	C	34406	346237	0	380643	1024407008	NM 1/5 OF CITY LOT 450

DUBUQUE URBAN REVITALIZATION DISTRICT

Property Address	Property Owner	Class	Land Value	Building Value	Dwelling Value	Total Value	Parcel ID #	Legal Description
1486 CENTRAL AVE	ELBERT, GERALD A & JENNIFER L	C, M	14040	25468	19212	58720	1024408003	LOT 2 OF CITY LOT 443A & S 23'6" OF LOT 3 OF CITY LOT 443A
1487 CENTRAL AVE	SHARPI PROPERTIES LLC	C, M	16503	43504	23807	83814	1024407007	S 1/2 OF N 1/5 OF CITY LOT 450
1496 CENTRAL AVE	CONRAD, RONALD J JR	C	7420	39010	0	46430	1024408001	LOT 1 SUB OF CITY LOT 443A
1497 CENTRAL AVE	CLAY STREET MANAGEMENT LLC	C, M	16687	84349	29288	130324	1024407006	N 1/2 N 1/5 CITY LOT 450
1500 CENTRAL AVE	SCHMITT, STEVEN J & JANA L	C, M	13304	37430	22280	73014	1024404008	LOT 2 PETER KALB PLACE
1501 CENTRAL AVE	SCHMITT, STEVEN J & JANA L	C, M	20501	48386	62168	131055	1024403018	LOT 2 OF WINNER PLACE
1520 CENTRAL AVE	KOCH, ANTHONY & ROBIN	C	4446	13933	0	18379	1024404007	LOT 1 PETER KALB PLACE
1524 CENTRAL AVE	LAUGESSEN, MICHAEL & NANCY	C	17203	33466	0	50669	1024404006	S 1/2 - SM 1/5 OF CITY LOT 442
1527 CENTRAL AVE	DBQ INVESTMENTS LLC	C, M	32748	48756	35618	117122	1024403015	SM 1/5 OF CITY LOT 451
1534 CENTRAL AVE	KOCH, ANTHONY J & ROBIN J	C, M	16734	20056	10073	46863	1024404005	N 1/2 - SM 1/5 OF CITY LOT 442 & S 4" M 1/5 OF CITY LOT 442
1538 CENTRAL AVE	WALLACE, SIDNEY R & COLLEEN M	C, M	13166	30913	14219	58298	1024404004	N 20'4"-S 20'8" OF M 1/5 OF CITY LOT 442
1540 CENTRAL AVE	DUGGAN, PATRICK J	C, M	19351	38969	42526	100846	1024404003	N 30'6" - M 1/5 OF CITY LOT 442
1543 CENTRAL AVE	RUBIO, ELIGIO	C, M	18191	54258	21765	94214	1024403014	S 28' OF M 1/5 OF CITY LOT 451
1555 CENTRAL AVE	SPECHT, TIMOTHY L	C	15590	20608	0	36198	1024403013	N 23.2' OF M 1/5 OF CITY LOT 451
1563 CENTRAL AVE	DIAMOND PRODUCTS COMPANY	C	34406	40981	0	75387	1024403012	NM 1/5 OF CITY LOT 451
1564 CENTRAL AVE	RUBEL, JULIE M	C, M	16466	29770	17720	63956	1024404002	S 1/2 NM 1/5 OF CITY LOT 442
1572 CENTRAL AVE	YOUNG, DAVID A	C, M	47739	59670	125633	233042	1024404001	N 1/5 OF CITY LOT 442 & N 1/2 - NM 1/5 OF CITY LOT 442
1585 CENTRAL AVE	DIAMOND PRODUCTS COMPANY	C	17203	48115	0	65318	1024403011	S 1/2 OF N 1/5 OF CITY LOT 451
1599 CENTRAL AVE	SANCHEZ, CARISSA	C	17203	41037	0	58240	1024403010	N 1/2 OF N 1/5 OF CITY LOT 451
1602 CENTRAL AVE	ARENSDORF, PAMELA BARRY	C, M	8270	78934	39643	126847	1024266008	S 1/2 - S 1/5 OF CITY LOT 441
1603 CENTRAL AVE	YJ PROPERTIES LLC	C, M	19978	52252	36656	108886	1024265013	S 31.2" OF S 1/5 OF CITY LOT 452
1618 CENTRAL AVE	KAMP, MARY LOU	C, M	8076	51454	60899	120429	1024266007	N1/2 OF S 1/5 OF CITY LOT 441
1626 CENTRAL AVE	MEYER, RONALD A	C, M	8224	24972	15494	48690	1024266006	S 1/2 SM 1/5 OF CITY LOT 441
1627 CENTRAL AVE	SHARPI PROPERTIES LLC	R	11700	0	44540	56240	1024265012	N 20' OF S 1/5 OF CITY LOT 452 & S 25'6" OF SM 1/5 OF CITY LOT 452
1633 CENTRAL AVE	SHARPI PROPERTIES LLC	C, M	16226	40412	40688	97326	1024265011	N 1/2 - SM 1/5 OF CITY LOT 452
1638 CENTRAL AVE	UNITED BROTHERHOOD OF CARPENTERS & JOINERS OF AMER	C	51610	84078	0	135688	1024266014	N 1/2 OF SM 1/5 OF CITY LOT 441, N 27.7' & S 23.5' BOTH OF M 1/5 OF CITY LOT 441
1643 CENTRAL AVE	A&B PROPERTY MANAGEMENT LLC	C, M	32379	39417	43016	114812	1024265010	M 1/5 OF CITY LOT 452
1671 CENTRAL AVE	WELU INC	I	30600	119580	0	150180	1024265009	NM 1/5 OF CITY LOT 452
1672 CENTRAL AVE	NEUSES, RICHARD C & KATHY J	C	27686	0	0	27686	1024266002	S 41' - NM 1/5 OF CITY LOT 441
1696 CENTRAL AVE	GLADWIN, KEVIN	C, M	40994	61859	1709	104562	1024266001	N 1/5 OF CITY LOT 441 & N 10' OF NM 1/5 OF CITY LOT 441
1706 CENTRAL AVE	KLAUER, ROBERT D & LIVIJA	C, M	43580	116465	5473	165518	1024261008	S 14' OF S 14'2" OF SM 1/5 CITY LOT 440 & S 1/5 CITY LOT 440
1736 CENTRAL AVE	CARICH PROPERTIES LLC	C, M	23550	70551	86988	181089	1024261007	N 37' 21/2" SM 1/5 OF CITY LOT 440 & N 2" S14'2" SM 1/5 OF CITY LOT 440
1766 CENTRAL AVE	KRAMERICA PROPERTIES LLC	C, M	16503	61420	33611	111534	1024261005	S 1/2 NM 1/5 OF CITY LOT 440
1770 CENTRAL AVE	CARICH PROPERTIES LLC	C	17203	48440	0	65643	1024261004	N 1/2 N M 1/5 OF CITY LOT 440
1798 CENTRAL AVE	CARICH PROPERTIES LLC	C, M	12924	64390	76209	153523	1024261001	W 40' N 1/5 OF CITY LOT 440
1812 CENTRAL AVE	RICHARD TAFT 1812 LLC	C, M	31752	67072	153994	252818	1024256008	S 1/5 OF CITY LOT 436
1824 CENTRAL AVE	HIGH PERFORMANCE PROPERTIES LLC	C, M	16503	37942	20763	75208	1024256007	S 1/2 - SM 1/5 - CITY LOT 436
1828 CENTRAL AVE	HIGH PERFORMANCE PROPERTIES LLC	C, M	16632	42906	17211	76749	1024256006	N 1/2 - SM 1/5 -CITY LOT 436
1838 CENTRAL AVE	CSB CONSULTING COMPANY	C	17472	29882	0	47354	1024256005	S 26' - M 1/5 - CITY LOT 436
1842 CENTRAL AVE	KING, JOEL ALEXANDER	C, M	15774	63181	74778	153733	1024256004	N 25' - M 1/5 - CITY LOT 436
1858 CENTRAL AVE	POTTEBAUM, RICKY L & MAY, LIESL S	C, M	50296	185709	36398	272403	1024256009	LOT 1 & 2 BOTH OF S 76' 5.5" N 2/5 OF CITY LOT 436
1876 CENTRAL AVE	LINZMEIER, DAVID D	C, M	16780	61861	67507	146148	1024256001	N 26'5" - N 2/5 OF CITY LOT 436
1902 CENTRAL AVE	HITZLER RENTAL LLC	C, M	16170	77057	42169	135396	1024253005	LOT 2-S 75' S 2/5 CITY LOT 437
1958 CENTRAL AVE	ZAK LLC	C	110645	360203	0	470848	1024253006	HOLIDAY CORNERS NUMBER ONE "ALL", N 30.1' OF M 1/5, S 22'10" OF M 1/5 & N 27'4" OF S 2/5 ALL OF CITY LOT 437
2022 CENTRAL AVE	MARCO'S INC	C, M	10435	57559	43778	111772	1024212009	N 24'6" OF LOT 2 STEINER'S ADD
2024 CENTRAL AVE	ALLIANCE INVESTMENTS + CONSULTING LLC	C, M	18593	84355	84933	187881	1024212008	LOT 3 & 4 STEINERS ADD
2098 CENTRAL AVE	JAS OF DUBUQUE LLC	C	118664	97978	0	216642	1024212013	LOT 1 - S1/2 -13, N 1/4, NM 1/4, SM 1/4, W 1/2 S 1/4 ALL OF LOT 14 LH LANGS ADD, LOT 1 HEDRICK PLACE & LOTS 5 & 6 STEINERS ADD
2114 CENTRAL AVE	WARD, ELEANOR M	R	6170	0	40650	46820	1024207011	NM 21' OF LOT 12 L H LANGS ADD
2130 CENTRAL AVE	LESLEIN, JAMES M & MARY J	C, M	37782	60091	26427	124300	1024207014	SM 30' & S 5'11" LOT 11 & N 37' OF LOT 12 ALL IN LH LANGS ADD
2134 CENTRAL AVE	PROPERTY INVESTMENTS GROUP LLC	M	23990	0	101010	125000	1024207008	N 65' LOT 11 LANGWORTHYS ADD, L.H.
2160 CENTRAL AVE	STACKTRUST LLC	C	8602	34910	0	43512	1024207005	LOT 1 -N 40' OF LOT 10 IN L H LANG'S ADD
2162 CENTRAL AVE	GENESIS THREE HOLDINGS LLC	C	14336	42974	0	57310	1024207004	LOT 2 N 40' OF LOT 10 L H LANGS ADD
2170 CENTRAL AVE	GENESIS THREE HOLDINGS LLC	C, M	25786	92594	44517	162897	1024207003	LOT 4-9 L H LANG'S ADD
2178 CENTRAL AVE	GERHARD, CURTIS L	C	18189	9195	0	27384	1024207002	LOT 3-9 L H LANG'S ADD
2180 CENTRAL AVE	GERHARD, CURTIS L	C, M	33194	121669	28877	183740	1024207001	LOT 1-9, 2-9, & 9A L H LANGWORTHY'S ADD
2204 CENTRAL AVE	PLASTIC CENTER INC	C, M	33006	91702	50183	174891	1024201006	LOT 2"B" L H LANGWORTHYS ADD

DUBUQUE URBAN REVITALIZATION DISTRICT

Property Address	Property Owner	Class	Land Value	Building Value	Dwelling Value	Total Value	Parcel ID #	Legal Description
2222 CENTRAL AVE	COURSEY REVOCABLE TRUST	C, M	16706	82578	27270	126554	1024201005	LOT 1-1-4D L H LANGWORTHYS ADD
2225 CENTRAL AVE	DUBUQUE, CITY OF	C	140	0	0	140	1024129039	LOT A-1 TIVOLI'S ADD
2225 CENTRAL AVE	HARTIG REALTY IV LC	C	96460	440518	0	536978	1024129038	BAL S 20'8" OF THE N 25'4" OF LOT 1, S 24'8" LOT 1, N 4'8" N 25'4" OF LOT 1, S 18' OF 2; S 22' OF N 32' OF 2, N 10' OF N 32' OF 2, LOT 3, N 40' LOT 4, S 10' LOT 4, AND ALL OF LOT 5 IN TIVOLI ADDITION EXC LOT A-1 TIVOLI'S ADD
2230 CENTRAL AVE	HARTIG REALTY IV LC	C	13440	40365	0	53805	1024201004	LOT 2-1-4D L H LANGWORTHYS ADD
2234 CENTRAL AVE	HARTIG REALTY IV LC	C, M, R	25692	51460	25844	102996	1024201007	LOT 1 HARTIG PLACE
2236 CENTRAL AVE	HILLCREST ACQUISITION LLC	R	4590	0	46360	50950	1024130018	LOT 2 HARTIG PLACE
2238 CENTRAL AVE	ORR ALAN G & CELEBRADO BENJAMIN V ET AL	R	8240	0	47960	56200	1024130010	W 1/2-S 1/2-LOT 8 "H" L H LANGWORTHY'S ADD
2240 CENTRAL AVE	GENESIS THREE HOLDINGS LLC	R	10210	0	62280	72490	1024130017	N 1/2-LOT 8"H" L H LANGWORTHY'S ADD
2242 CENTRAL AVE	WINTER, JASON W	R	8240	0	39190	47430	1024130009	W 1/2-S 1/2-LOT 10 "J" L H LANGWORTHY'S ADD
2243 CENTRAL AVE	DUBUQUE, CITY OF	E	12380	0	47410	59790	1024129028	LOT 6 TIVOLI ADD
2246 CENTRAL AVE	UNSEN, JOSEPH A & DIANE L	R	10210	0	65110	75320	1024130008	N 1/2-LOT 10 "J" L H LANGWORTHY'S ADD
2247 CENTRAL AVE	GOTTO, JOHN W	R	12380	0	43490	55870	1024129027	LOT 7 TIVOLI ADD
2249 CENTRAL AVE	SCHMITT, RICHARD W & JUDY K	R	7280	0	58920	66200	1024129026	S 1/2 OF LOT 8 TIVOLI ADD
2250 CENTRAL AVE	HOIST, REBECCA L	R	16340	0	45960	62300	1024130007	LOT 12"L" L H LANGWORTHY'S ADD
2251 CENTRAL AVE	CONRAD JR, RONALD J	R	7280	0	48830	56110	1024129025	N 1/2 OF LOT 8 TIVOLI ADD
2257 CENTRAL AVE	HAAS, DANIEL J & AMANDA J	R	12380	0	72540	84920	1024129024	LOT 9 TIVOLI ADD
2272 CENTRAL AVE	MUELLER, ROBERT E & SHARON M 2017 REVOCABLE TRUST	R	6180	0	30750	36930	1024130005	W 1/2-S 1/2-S 3/4-LOT 16P L H LANGWORTHY'S ADD
2275 CENTRAL AVE	MHI RENTALS LLC	M	8630	0	10220	18850	1024129023	S 1/2 OF LOT 10 TIVOLI ADD
2276 CENTRAL AVE	MCSTAC PROPERTIES LLC	R	7660	0	66250	73910	1024130004	N 1/2-S 3/4-LOT 16P L H LANGWORTHY'S ADD
2277 CENTRAL AVE	FROST, THOMAS T & LEE ANN	R	7280	0	38060	45340	1024129022	N 1/2 OF LOT 10 TIVOLI ADD
2286 CENTRAL AVE	HANAN, SHAWN C & CHRISTINA M	R	11130	0	52850	63980	1024130003	W 1/2-S 1/2-LOT 18 & W 1/2- N 1/4-LOT 16P L H LANGWORTHY'S ADD
2300 CENTRAL AVE	WEBER, CYNTHIA I	R	9270	0	45390	54660	1024130002	LOT 1 RICHARDSON PLACE
2306 CENTRAL AVE	JHTD PLAZA LLC	C, M	7284	50936	19491	77711	1024130001	LOT 2 RICHARDSON PLACE
2307 CENTRAL AVE	CARNER PROPERTIES LLC	C	57422	162579	0	220001	1024126032	LOT 1 VALERIA PLACE NO 2
2310 CENTRAL AVE	GRANT, NORBERT L & COLLEEN M	R	10050	0	42710	52760	1013383008	LOT 1 OHNESORGE PLACE
2311 CENTRAL AVE	REAVIS PROPERTIES LLC, DAN	C	146328	396334	0	542662	1024126033	LOT 2 VALERIA PLACE NO 2, LOT 1-1 VALERIA PLACE, W 40'-E 165' - N 80' LOT 5 BREWERY ADD
2312 CENTRAL AVE	MCSTAC PROPERTIES LLC	R	6440	0	39610	46050	1013383007	LOT 2 OHNESORGE PLACE
2316 CENTRAL AVE	PUETZ, JOSEPH F & JAMMIE L	R	8240	0	32930	41170	1013383006	W 1/2-N 1/2-LOT 20 L H LANGWORTHY'S ADD
2326 CENTRAL AVE	SMOTHERS, FREDERICK JOHN	R	8240	0	19350	27590	1013383005	W 1/2-S 1/2-LOT 21 L H LANGWORTHY'S ADD
2327 CENTRAL AVE	DAN REAVIS PROPERTIES LLC	C, M	40999	67426	36898	145323	1013382004	E 125'-E 165'-N 80'-LOT 5 AND S 4'-LOT 3 BREWERY ADD
2328 CENTRAL AVE	BROADBENT, MEGAN K	R	10210	0	62510	72720	1013383004	N 1/2-LOT 21 L H LANGWORTHY'S ADD
2340 CENTRAL AVE	GENESIS TWO HOLDINGS LLC	M	17280	0	119420	136700	1013383003	S BAL LOT 1-22 L H LANGWORTHY'S ADD
2344 CENTRAL AVE	FAHEY FAMILY LIMITED PARTNERSHIP	R	7680	0	0	7680	1013383002	LOT 1-2-22 & N'LY PART-LOT 1-22 L H LANGWORTHY'S ADD
2360 CENTRAL AVE	FAHEY FAMILY LIMITED PARTNERSHIP	C	68813	263379	0	332192	1013383001	W 80' OF N 1/2, E80' OF N 1/2, & S 1/2 LOT 23. W 91 1/2' OF N 62' W 80' OF S 2', E 80' OF S 2' & E 681/2' OF N 62' ALL OF LOT 24 IN L H LANGWORTHYS ADD
2400 CENTRAL AVE	PUSATERI, DANIEL EUGENE & MARIE IRENE	C, M	35231	79858	58338	173427	1013378029	LOT 1-1-1-170, 2-1-170, 1-1-171, 2-1-1-170 L H LANGWORTHY'S ADD
2403 CENTRAL AVE	SCHMITZ, LYNN	C	11346	7000	0	18346	1013377051	LOT 2-1-11, LOT 1-2-2-11, & LOT 2-2-10, WULLWEBER SUB
2408 CENTRAL AVE	MARO, GERALD F & JANELDA R	C, M	13711	41845	24908	80664	1013378024	S 1/2 LOT 2-171 & LOT 1-2-1-171 L H LANGWORTHYS ADD
2412 CENTRAL AVE	SIMPSON, DAVID I	R	8120	0	34970	43090	1013378023	N 1/2 OF LOT 2-171 L H LANGWORTHYS ADD
2413 CENTRAL AVE	STOWERS, MICHAEL R	R	13270	0	63050	76320	1013377048	LOT 9 WULLWEBERS SUB
2418 CENTRAL AVE	SMITH, STEVE J	C, M	20083	52991	25477	98551	1013378030	LOT 1-172 & W 8' OF E 75' LOT 2 OF 172 & W 95' OF LOT 2-172 L H LANGWORTHYS ADD
2419 CENTRAL AVE	MR. LIS PROPERTIES LLC	M	57790	0	353710	411500	1013377047	W.33.98'-1-6 & S.1-2- E.180'-1-6 JOHN KING'S DUB & LOT 8 WULLWEBER'S SUB
2420 CENTRAL AVE	ROUTLEY, JONATHAN J & MARY F	R	6180	0	20680	26860	1013378011	LOT 1-1 F FOSSELMANN'S SUB
2422 CENTRAL AVE	ROUTLEY, JONATHAN J & MARY F	R	6720	0	25760	32480	1013378010	LOT 2-1 F FOSSELMANN'S SUB
2438 CENTRAL AVE	CJO PROPERTIES LLC	R	6720	0	58650	65370	1013378009	S 1/2 LOT 2 F FOSSELMANN'S SUB
2441 CENTRAL AVE	TRIERWEILER, JACOB L	R	14740	0	63070	77810	1013377046	N 1/2-E 180'-LOT 1-6, JOHN KING'S DUBUQUE
2442 CENTRAL AVE	HESS, RICHARD J & NANCY M	R	6720	0	49710	56430	1013378008	N 1/2 LOT 2 FRANK FOSSELMANN'S
2447 CENTRAL AVE	ADAMS, TODD K	R	13270	0	35310	48580	1013377045	LOT 1-E 329.98'-SW 1/2-LOT 8, JOHN KING'S DUBUQUE
2448 CENTRAL AVE	SR LEGACY LLC	R	11420	0	30590	42010	1013378007	S 1/2 & N 1/2 LOT 3 F FOSSELMANN'S SUB
2458 CENTRAL AVE	GRTD INVESTMENTS LLC	R	6720	0	55520	62240	1013378006	S 1/2 LOT 4 FRANK FOSSELMANN'S SUB
2459 CENTRAL AVE	HEIDERSCHET, BENJAMIN L	R	13720	0	32940	46660	1013377044	NE 1/4 LOT 8 JOHN KING'S DUBUQUE
2460 CENTRAL AVE	MOOTZ, MARGARET A	R	9950	0	63440	73390	1013378005	N 1/2 LOT 4 & S 12 1/2 LOT 5 FRANK FOSSELMANN'S SUB
2461 CENTRAL AVE	GANSEMER, JOSEPH G & KAY F REVOCABLE FAMILY TRUST	R	13720	0	61000	74720	1013377043	SE 1/4-LOT 10 JOHN KING'S DUBUQUE
2462 CENTRAL AVE	MILLER, FREDERICK K	R	9950	0	60300	70250	1013378004	N 37 1/2' LOT 5 F FOSSELMANN'S
2463 CENTRAL AVE	COPELAND, DENNIS W	R	13720	0	58290	72010	1013377042	NE 1/4 LOT 10 JOHN KING'S DUBUQUE

DUBUQUE URBAN REVITALIZATION DISTRICT

Property Address	Property Owner	Class	Land Value	Building Value	Dwelling Value	Total Value	Parcel ID #	Legal Description
2464 CENTRAL AVE	SCHMITT, RONALD J & SHERRY L	R	9410	0	65960	75370	1013378003	S 35' LOT 6 FRANK FOSSELMANN'S
2494 CENTRAL AVE	MCGEOUGH, JEAN M ETAL	R	11420	0	75880	87300	1013378002	N 15' LOT 6 & S 35' LOT 7 F FOSSELMANN'S SUB
2498 CENTRAL AVE	RETENMAIER, JORDAN J	R	8060	0	102350	110410	1013378001	N 30' LOT 7 F FOSSELMANN'S SUB
2499 CENTRAL AVE	BRIES, JEROME A & SUSAN M	R	21340	0	89610	110950	1013377041	E 1/2-LOT 12, JOHN KING'S DUBUQUE
2500 CENTRAL AVE	MUELLER, ROBERT E & SHARON M 2017 REVOCABLE TRUST	C, M	13322	15017	53632	81971	1013376019	S 25 1/2' LOT 226 DAVIS FARM ADD
2501 CENTRAL AVE	GRTD INVESTMENTS LLC	R	10890	0	51190	62080	1013377040	LOT 1-1-1-E 1/2-LOT 14 JOHN KING'S DUBUQUE
2503 CENTRAL AVE	KIRCHER, JOHN T & STACEY E	R	17200	0	111760	128960	1013377039	LOTS 2, 2-1-1, & 2-1 ALL OF E 1/2 OF LOT 14 J KINGS DUBUQUE
2512 CENTRAL AVE	MUELLER, ROBERT E & SHARON M 2017 REVOCABLE TRUST	M	22760	0	87900	110660	1013376018	N 34 1/2' LOT 226 & S 25' LOT 227 DAVIS FARM ADD
2513 CENTRAL AVE	FARRAN, BRETT A	R	4140	0	71660	75800	1013377038	LOT 2-1-16-JOHN KING'S DUBUQUE
2515 CENTRAL AVE	MCDERMOTT ENTERPRISES LLC	M	21870	0	82280	104150	1013377037	LOT 3-1-16 JOHN KING'S DUBUQUE
2518 CENTRAL AVE	PLUYM, DANIEL L & SUSAN E	R	9600	0	60580	70180	1013376014	LOT 1-N 35' OF W 170' OF LOT 227 DAVIS FARM ADD
2521 CENTRAL AVE	PAAR, LAURA K	R	7420	0	55110	62530	1013377036	LOT 2-16-JOHN KING'S DUBUQUE
2523 CENTRAL AVE	FINN, JAMES P & PAMELA A	R	14250	0	85830	100080	1013377035	LOT 1-1-2-1-18 JOHN KING'S DUBUQUE
2535 CENTRAL AVE	2G2 LLC	M	68700	0	250050	318750	1013377034	LOTS 1, 2, & 4 & LOTS 1 & 2 OF 3 IN DUNN'S SUB & LOT 2-1-2-1-18 JOHN KINGS DUBUQUE
2540 CENTRAL AVE	DUBUQUE COMMUNITY SCHOOL DISTRICT (FULTON SCHOOL)	E	282290	487200	0	769490	1013376021	LOTS 231, 232, 233, 234, & 235 LOTS 1 & 2 OF 230, N 28'-LOT 229, & S 1/2-LOT 236, N 1/2 OF 236, S. 32' OF LOT 1 OF 229, LOT 2 SUB S.32.52' OF 229, LOT 2-2-228, LOT 1-2-228, LOT 1-1-228, & LOT 2-1-228 DAVIS FARM ADD
2541 CENTRAL AVE	NIGHTINGALE LLC	C	37632	52539	0	90171	1013314027	LOT 1-239 DAVIS FARM ADD & LOT 1-1-5 KIENE & ALTMAN'S SUB
2555 CENTRAL AVE	PROPERTY INVESTMENTS GROUP LLC	M	16950	0	80120	97070	1013314026	LOTS 1-4 & 2-1-5 KIENE & ALTMANS SUB
2565 CENTRAL AVE	PROPERTY INVESTMENTS GROUP LLC	M	21540	0	56290	77830	1013314025	LOT 1-2 AND 1-3 KIENE & ALTMANS SUB
2569 CENTRAL AVE	GRTD INVESTMENTS LLC	R	10280	0	31760	42040	1013314021	LOT 1-1 KIENE & ALTMAN'S SUB
2571 CENTRAL AVE	MCSTAC PROPERTIES LLC	R	11220	0	56130	67350	1013314020	LOT 1-1-1-241 DAVIS FARM ADD
2578 CENTRAL AVE	BREITSPRECKER, CATHEEN M	R	7980	0	46920	54900	1013376004	LOT 1-2-237 DAVIS FARM ADD
2582 CENTRAL AVE	MCMAHON REAL ESTATE RENTALS LLC	R	7980	0	68160	76140	1013376003	LOT 2-2-237 DAVIS FARM ADD
2586 CENTRAL AVE	MCMAHON REAL ESTATE RENTALS LLC	R	7980	0	47290	55270	1013376002	LOT 1-2-238 DAVIS FARM ADD
2590 CENTRAL AVE	SHAPPELL, JOHN J & THERESA M	R	7980	0	54410	62390	1013376001	LOT 2-2 OF 238 DAVIS FARM ADD
2600 CENTRAL AVE	MARTIN, RENEE	C, M	15058	108059	33899	157016	1013328018	LOT 1-2-267 DAVIS FARM ADD
2601 CENTRAL AVE	WILLET, LYNN M & MCPOLAND, DEBORAH A	R	14810	0	51450	66260	1013314019	LOT 2-1-1-241 & LOT 1-242 DAVIS FARM ADD
2607 CENTRAL AVE	ELLIOT, BRIAN J & AUDRA A	R	12280	0	11150	23430	1013314018	LOT 1-243 DAVIS FARM ADD
2608 CENTRAL AVE	HEDLEY, KEVIN M & CHERYL K	R	11560	0	59150	70710	1013328017	W 70'-268 DAVIS FARM ADD
2610 CENTRAL AVE	GENESIS TWO HOLDINGS LLC	R	9740	0	51090	60830	1013328016	S 1/2-269 DAVIS FARM ADD
2611 CENTRAL AVE	VONDAL, JEANNE	R	12280	0	43880	56160	1013314017	LOT 1-1-244 DAVIS FARM ADD
2612 CENTRAL AVE	GRTD INVESTMENTS LLC	R	9740	0	53050	62790	1013328015	N 1/2-269 DAVIS FARM ADD
2613 CENTRAL AVE	MID-AMERICA PROPERTY MANAGEMENT LLC	R	7800	0	33750	41550	1013314016	S 26' OF LOT 245 DAVIS FARM ADD
2614 CENTRAL AVE	HIGH PERFORMANCE PROPERTIES LLC	R	9740	0	32990	42730	1013328014	S 1/2 - 270 DAVIS FARM ADD
2615 CENTRAL AVE	CULBERTSON, JOSEPH	M	19250	0	50000	69250	1013314015	N 34' OF LOT 245 DAVIS FARM ADD
2618 CENTRAL AVE	FREDERICK, DENISE A	R	7980	0	36660	44640	1013328013	W 1/2-N 1/2-270 DAVIS FARM ADD
2619 CENTRAL AVE	HESS, RICHARD J & NANCY M	R	11980	0	33810	45790	1013314014	E 1/2 OF LOT 246 DAVIS FARM ADD
2626 CENTRAL AVE	MCCARTHY, JUSTIN R	R	7980	0	55530	63510	1013328012	S 1/2-W 1/2-271 DAVIS FARM ADD
2632 CENTRAL AVE	PINGMAN LLC	R	7980	0	52570	60550	1013328011	N 1/2-W 1/2-271 DAVIS FARM ADD
2633 CENTRAL AVE	HARRISON, GLORIA & JAMES W	R	12600	0	51820	64420	1013314012	LOT 247 DAVIS FARM ADD
2642 CENTRAL AVE	MILLER, ANGIE L	R	7980	0	56720	64700	1013328010	S 1/2-W 1/2-272 DAVIS FARM ADD
2643 CENTRAL AVE	DRP LLC	R	11200	0	49130	60330	1013314011	LOT 248 DAVIS FARM ADD
2644 CENTRAL AVE	STACKIS, THEODORE J & DARLA ANN	R	7980	0	24060	32040	1013328009	N 1/2-W 1/2-272 DAVIS FARM ADD
2655 CENTRAL AVE	MATLOCK, LARRY & JEAN	R	12600	0	11210	23810	1013314010	LOT 249 DAVIS FARM ADD
2656 CENTRAL AVE	ERICKSON, KEVIN & LISA	R	7980	0	36030	44010	1013328008	W 1/2-S 1/2-273 DAVIS FARM ADD
2660 CENTRAL AVE	MCSTAC PROPERTIES LLC	C	8568	21941	0	30509	1013328007	N 1/2-W 1/2-273 DAVIS FARM ADD
2662 CENTRAL AVE	KUHLE, MARK J & KAREN M	R	7980	0	38700	46680	1013328006	W 85'-S 1/2-274 DAVIS FARM ADD
2666 CENTRAL AVE	OHNESORGE, CINDY	R	7980	0	43620	51600	1013328005	W 1/2-N 1/2-274 DAVIS FARM ADD
2670 CENTRAL AVE	BUDDE, LANCE A	R	10390	0	47270	57660	1013328004	S 32'-275 DAVIS FARM ADD
2674 CENTRAL AVE	NOW & THEN PROPERTIES LLC	R	9090	0	49700	58790	1013328003	N 28'-275 DAVIS FARM ADD
2676 CENTRAL AVE	DOLTER, JOHN J & JANE E	R	7940	0	34810	42750	1013328031	LOT 1 DOLTER PLACE #2
2678 CENTRAL AVE	DOLTER, JOHN J & JANE E	R	7720	0	84840	92560	1013328029	LOT 1 DOLTER PLACE
2687 CENTRAL AVE	SCHMITT, GARY C	R	11980	0	39660	51640	1013314009	E 1/2 OF LOT 250 DAVIS FARM ADD
2691 CENTRAL AVE	HESS, RANDALL J & SHIRLEY M	R	16570	0	15590	32160	1013307024	LOT 251 & S 1/2 OF LOT 252, DAVIS FARM ADD.
2706 CENTRAL AVE	GRTD INVESTMENTS LLC	R	12770	0	40640	53410	1013308011	LOT 1-2-W 170'-1-277 & LOT 2 OF 2-W 170'-1-277 DAVIS FARM
2710 CENTRAL AVE	JONES, SHIRLEY A	R	9740	0	64460	74200	1013308010	LOT 1-W 170'-278 DAVIS FARM
2717 CENTRAL AVE	VOGT, DELAINE A	R	12280	0	48410	60690	1013307022	LOT 254, DAVIS FARM ADD.

DUBUQUE URBAN REVITALIZATION DISTRICT

Property Address	Property Owner	Class	Land Value	Building Value	Dwelling Value	Total Value	Parcel ID #	Legal Description
2718 CENTRAL AVE	SCHMITT, EUGENE F JR & PATRICIA R	R	9420	0	48230	57650	1013308009	LOT 2-W 170' OF LOT 278 DAVIS FARM ADD
2726 CENTRAL AVE	DUB JONES REAL ESTATE LLC	R	13640	0	46990	60630	1013308008	W 170'-279 DAVIS FARM
2735 CENTRAL AVE	FARFAN, SANTOS L & SALOME	M	22180	0	53470	75650	1013307020	S 1/2 OF LOT 256 DAVIS FARM ADD
2739 CENTRAL AVE	E MUELLER SALES LLC	R	9370	0	37880	47250	1013307019	S 31.3'-N1/2 LOT 256 DAVIS FARM ADD
2740 CENTRAL AVE	SCHROMEN, ELDON L & MILDRED	R	13640	0	87690	101330	1013308007	W 170'-280 DAVIS FARM
2741 CENTRAL AVE	E MUELLER SALES LLC	R	8540	0	37580	46120	1013307018	N 28.7' OF N 1/2 OF LOT 256 DAVIS FARM ADD
2747 CENTRAL AVE	KIRTON, JOANNE M	R	12700	0	32690	45390	1013307017	LOT 257 DAVIS FARM ADD
2749 CENTRAL AVE	WLOCHAL, DALE G & LINDA ANN	R	12810	0	47310	60120	1013307016	LOT 258 DAVIS FARM ADD
2750 CENTRAL AVE	WEINER, JOSEPH J & CATALINA C	R	9740	0	65780	75520	1013308006	S 1/2-W 170'-281 DAVIS FARM
2753 CENTRAL AVE	SCHMITZ, CHARLES A	R	12280	0	89930	102210	1013307015	LOT 259 DAVIS FARM ADD
2755 CENTRAL AVE	LINDECKER, KENNETH G	R	12700	0	48230	60930	1013307014	LOT 260 DAVIS FARM ADD
2760 CENTRAL AVE	JAEGER & JAEGER LLC	R	9740	0	32420	42160	1013308005	N 1/2 - W 170'-281 DAVIS FARM ADD
2764 CENTRAL AVE	BOOTHBY, LINDA & PUCKETT, ROBERT R	R	13150	0	50370	63520	1013308004	W 170' OF LOT 2-282 DAVIS FARM ADD
2768 CENTRAL AVE	JAEGER, THEODORE L & AGNESE L	R	13150	0	63540	76690	1013308003	W 170'-1-282, & W 170'-S 1/2 OF 283 DAVIS FARM
2769 CENTRAL AVE	KLEIN, GERALD	R	12700	0	75370	88070	1013307013	LOT 261 DAVIS FARM ADD
2772 CENTRAL AVE	RANDALL, BRUCE E JR	R	9740	0	24960	34700	1013308002	W 170'-N 1/2-283 DAVIS FARM
2776 CENTRAL AVE	ROBEY, DELBERT R	R	13640	0	123300	136940	1013308001	W 170'- 284 DAVIS FARM ADD
2779 CENTRAL AVE	KOSTER, RANDALL J & SUSAN M	R	11430	0	70550	81980	1013307012	LOT 262 DAVIS FARM ADD
2780 CENTRAL AVE	ANSEL, CHARLES M & LINDA A	R	15590	0	63720	79310	1013161002	W 170'-285 DAVIS FARM ADD
2784 CENTRAL AVE	HOUSE, MAXWELL A N	R	15590	0	61720	77310	1013161001	W 170'-286 DAVIS FARM ADD
2801 CENTRAL AVE	GRTD INVESTMENTS LLC	R	6920	0	53110	60030	1013160002	S 23.5' OF E 112' OF LOT 263 DAVIS FARM ADD
2804 CENTRAL AVE	NOEL, JEREMY P & KELLY A	R	12630	0	78780	91410	1013156015	W 84'-W 170' OF LOT 287 DAVIS FARM
2805 CENTRAL AVE	BIRCH, STEVE P	R	10380	0	42100	52480	1013160001	E 114'-N 36'6"-LOT 263 DAVIS FARM ADD
2808 CENTRAL AVE	TITTLE, ROBERT G & MARY L	R	9740	0	41810	51550	1013156014	S 1/2-W 170'-288 DAVIS FARM
2812 CENTRAL AVE	GRTD INVESTMENTS LLC	R	9740	0	59180	68920	1013156013	N 1/2-W 170'-288 DAVIS FARM
2815 CENTRAL AVE	SCHMITT, DARLENE M & WILLIS C REVOCABLE TRUST	R	11940	0	58780	70720	1013155012	LOT 2-265 DAVIS FARM ADD
2822 CENTRAL AVE	MCSTAC PROPERTIES LLC	R	12770	0	46760	59530	1013156012	W 85'-W 170'-289 DAVIS FARM
2824 CENTRAL AVE	BURKE, BRENDA L THURSTON & WALTER J	R	9020	0	62870	71890	1013156011	LOT 1-1-W 170'-290 DAVIS FARM
2826 CENTRAL AVE	SR LEGACY LLC	R	8120	0	67540	75660	1013156010	LOT 2-W 170'-290 DAVIS FARM
2827 CENTRAL AVE	ENGLING, JENNY M & PAUL G	R	15590	0	68600	84190	1013155010	LOT 2-1 OF G R WEST'S ADD & LOT 1-266 OF DAVIS FARM ADD
2828 CENTRAL AVE	ZWEIBOHMER, MARY LOU	R	9740	0	56210	65950	1013156009	S 1/2-W 170'-291 DAVIS FARM
2829 CENTRAL AVE	YERKE, MARJORIE E	R	3740	0	24050	27790	1013155008	LOT 1-1-1 G R WESTS ADD & LOT 2-266 DAVIS FARM ADD
2830 CENTRAL AVE	MAUS, RICHARD A & NEVA M	R	9740	0	57840	67580	1013156008	N 1/2-W 170'-291 DAVIS FARM
2831 CENTRAL AVE	VISTA PROPERTY GROUP LLC	M	10350	0	62500	72850	1013155009	LOT 2-1-1 G R WEST'S ADD
2833 CENTRAL AVE	KOHN, BRYCE W & KOPPE, JUSTINA	R	11890	0	46410	58300	1013155007	S 39'6" OF LOT 2 G R WEST'S DUBUQUE
2835 CENTRAL AVE	POTHOFF, ALVIN J & KATHRYN E & POTHOFF, FRANCIS M & JAYNE L	R	7790	0	45160	52950	1013155006	N 20.5' OF LOT 2 & S 3' OF LOT 3 G R WEST'S ADD
2836 CENTRAL AVE	CLAUER, DONNA J	R	12770	0	67920	80690	1013156007	LOT 2-W 170'-292 DAVIS FARM
2838 CENTRAL AVE	POTHOFF, ALVIN J & KATHRYN E (UND 1/2)	R	8060	0	51000	59060	1013156006	S 1/2-W 90'-293 DAVIS FARM ADD
2840 CENTRAL AVE	POTHOFF, ALVIN J & KATHRYN E (UND 1/2 INT)	R	8060	0	60710	68770	1013156005	N 1/2-W 90'-293 DAVIS FARM ADD
2841 CENTRAL AVE	POTHOFF, ALVIN J & KATHIE E & POTHOFF, FRANCIS M & JAYNE L	R	8130	0	40650	48780	1013155005	LOT 2 OF N 57' OF LOT 3 IN G R WESTS ADD
2845 CENTRAL AVE	A&B LAWN CARE PROPERTY MANAGEMENT LLC	R	11180	0	19700	30880	1013155004	LOT 1 OF N 57' OF LOT 3 IN G R WEST'S ADD
2850 CENTRAL AVE	AVENARIUS-ROBERTSON LLC	R	12900	0	63500	76400	1013156004	W 1/2-294 DAVIS FARM ADD
2860 CENTRAL AVE	SPENSLEY, NANCY L	R	13110	0	39520	52630	1013156003	W 1/2 -S 58'-W 170'-295 DAVIS FARM ADD
2880 CENTRAL AVE	HUSEMANN, TIMOTHY P & JENNIFER L	R	10280	0	76070	86350	1013156002	LOT 1-N 2'-W 170' OF LOT 295 & LOT 1-1 W 170' OF LOT 296 DAVIS FARM ADD
2887 CENTRAL AVE	HOLY GHOST LLC	M	27560	0	14440	42000	1013155017	LOT 2-1 PARAGON SQUARE
2890 CENTRAL AVE	JS PROPERTIES OF DUBUQUE LLC	C, M	7459	46020	26271	79750	1013156001	LOT 1-2-W 170'-296 DAVIS FARM
2900 CENTRAL AVE	PUETSCH, TIMOTHY A	C, M	16457	50980	26732	94169	1013152014	W 85' OF W 170' OF LOT 297 DAVIS FARM ADD
2901 CENTRAL AVE	HOLY GHOST LLC	M	55110	0	47000	102110	1013155016	LOT 1-1 PARAGON SQUARE
2908 CENTRAL AVE	SANDERS, THOMAS	C, M	16365	42575	27527	86467	1013152012	N 30' OF W 170' OF LOT 298 DAVIS FARM ADD
2916 CENTRAL AVE	KOSTER, DALE J	R	15590	0	50340	65930	1013152022	W 85' & E 85' OF W 170' OF LOT 299 DAVIS FARM ADD
2917 CENTRAL AVE	HOLY SPIRIT CHURCH DUBUQUE IA	E	161190	800000	0	961190	1013155013	LOT 2-3 & 2-4 MCDANIELS PARK HILL, & LOTS 8 & 1-9 G.R. WEST ADD.
2920 CENTRAL AVE	ARNOLD, ROBIN H TRUST AGREEMENT DATED 10/19/1999	C, M	27363	42012	53979	123354	1013152010	LOT 1 OF W 170' OF LOT 300 DAVIS FARM ADD
2940 CENTRAL AVE	MCMAHON REAL ESTATE RENTALS LLC	R	9740	0	47870	57610	1013152009	S 1/2 OF W 170' OF 301 DAVIS FARM ADD
2946 CENTRAL AVE	GRTD INVESTMENTS LLC	R	7980	0	40680	48660	1013152008	W 1/2 - N 1/2 -W170' OF LOT 301 DAVIS FARM ADD
2948 CENTRAL AVE	HENKELS, MARGARET M	R	9740	0	80440	90180	1013152007	S 1/2 OF W 170' OF LOT 302 DAVIS FARM ADD
2952 CENTRAL AVE	MCSTAC PROPERTIES LLC	R	9740	0	57430	67170	1013152006	N 1/2 OF W 170' OF LOT 302 DAVIS FARM ADD
2960 CENTRAL AVE	M3 LLC	R	12770	0	32870	45640	1013152005	LOT 1 L KLUESNER PLACE
2970 CENTRAL AVE	DENNISON, MICHAEL JOSEPH	R	9740	0	33260	43000	1013152004	S 1/2 OF W 170' OF LOT 304 DAVIS FARM ADD
2976 CENTRAL AVE	SITZMANN, THOMAS G & RYAN	R	9740	0	43830	53570	1013152003	N 1/2 OF W 170' OF LOT 304 DAVIS FARM ADD

DUBUQUE URBAN REVITALIZATION DISTRICT

Property Address	Property Owner	Class	Land Value	Building Value	Dwelling Value	Total Value	Parcel ID #	Legal Description
2980 CENTRAL AVE	ZENNER, HILDA ETAL	R	12770	0	64600	77370	1013152002	LOT 1 OF W 170' OF LOT 305 DAVIS FARM ADD
2981 CENTRAL AVE	HOLY SPIRIT CHURCH DUBUQUE IA	E	8710	174000	0	182710	1013155001	LOT 1 OF 11 AND E 20' OF N 65' OF LOT 2 IN G R WESTS ADD
2996 CENTRAL AVE	REINERT, CHARLES A & DOLORES L	R	12770	0	110200	122970	1013152001	W 85.185' OF W 170' OF LOT 306 DAVIS FARM ADD
3000 CENTRAL AVE	STAVAR, CHRISTOPHER T	M	30600	0	171220	201820	1013151004	W 170' OF LOT 307 DAVIS FARM
3001 CENTRAL AVE	STREIT, JEFFREY	R	14250	0	93490	107740	1014232031	LOT 12 G R WESTS DUBUQUE
3015 CENTRAL AVE	OTTING, JASEN & TRACY	R	14250	0	65110	79360	1014232030	LOT 13 G R WESTS ADD
3029 CENTRAL AVE	CEMB PROPERTIES LLC	R	14250	0	28640	42890	1014232029	LOT 14 G R WESTS DUB ADD
3030 CENTRAL AVE	HARTZELL, CRAIG H & ROSE A	R	15590	0	128140	143730	1013151002	W 170' OF LOT 309 DAVIS FARM
3042 CENTRAL AVE	DUGGAN, DUSTAN J	R	15590	0	116670	132260	1013151001	W 170' OF LOT 310 DAVIS FARM ADD
3046 CENTRAL AVE	KENNEDY, ADAM J	R	8520	0	47080	55600	1014233017	S 26'4"-W 170' OF 311 DAVIS FARM ADD
3060 CENTRAL AVE	STILLMUNKES, CHAD L & CATHY L	R	11040	0	56040	67080	1014233016	N 33'8" OF W 170' OF LOT 311 DAVIS FARM ADD
3063 CENTRAL AVE	KANE, KRISTOPHER C & TRACI K	R	14250	0	88930	103180	1014232028	LOT 15 G R WESTS ADD
3065 CENTRAL AVE	LEWIN, JENNIFER L	R	14250	0	76650	90900	1014232027	LOT 16 G R WESTS ADD
3066 CENTRAL AVE	MILLER, FRANKLIN W JR & SHEREE L	R	15590	0	96680	112270	1014233015	W 170' OF LOT 312 DAVIS FARM
3084 CENTRAL AVE	EISBACH, DOROTHY	R	12770	0	67250	80020	1014233011	W 85' OF W 170' OF LOT 313 DAVIS FARM ADD
3087 CENTRAL AVE	KING, JOEL ALEXANDER RAY	M	43200	0	142550	185750	1014232033	LOT 17 & 18 G R WESTS
3095 CENTRAL AVE	HOS, WILLIAM J	R	12020	0	75130	87150	1014232024	S 3/4 OF LOT 19 G R WESTS ADD
3101 CENTRAL AVE	AUDERER, ERVIN R & LINDA	R	12020	0	97750	109770	1014232023	N 1/4 OF LOT 19 AND S 1/2 OF LOT 20 G R WESTS ADD
3104 CENTRAL AVE	TRIERWEILER, GLORIA U	R	13750	0	98770	112520	1014233010	N 10'-W 170' OF LOT 314, W100' OF S 50' OF W 170' OF 314 & S 10' OF W 170' OF LOT 315 DAVIS FARMADD
3108 CENTRAL AVE	STILES, JEFF JOHNSTON	R	11900	0	56760	68660	1014233009	W 100' OF N 50' OF W 170' OF LOT 315 DAVIS FARM ADD
3115 CENTRAL AVE	BRANDEL, MICHAEL G & MICHELLE L	R	20030	0	74410	94440	1014232022	LOT 21 AND N 1/2 OF LOT 20 IN G R WESTS ADD
3116 CENTRAL AVE	PETTITT, HEIDI	R	15590	0	70020	85610	1014233008	W 170' OF LOT 316 DAVIS FARM ADD
3126 CENTRAL AVE	LAU, BRIAN A	R	15590	0	98690	114280	1014233007	W 170' OF LOT 317 DAVIS FARM
3135 CENTRAL AVE	BRENNAN, MICHAEL	R	20260	0	89630	109890	1014232021	LOT 22 AND S 45' OF LOT 23 IN G R WESTS ADD
3136 CENTRAL AVE	KRK PROPERTIES OF DUBUQUE LLC	C	176165	521618	0	697783	1014233018	LOT 1 KRETZ CORNER
3155 CENTRAL AVE	DUBUQUE, CITY OF	E	55570	323110	0	378680	1014232032	N 15' OF LOT 23, LOTS 24 & 25, LOT 1-1-26, 2-1-26, & 2-26 G.R. WESTS ADD.
3200 CENTRAL AVE	SUNRISE PETROLEUM INC	C	43512	119918	0	163430	1014229010	LOTS 7 & 8 LINEHAN PARK ADD
3250 CENTRAL AVE	WALL, THOMAS & HOLLY	C	15478	31696	0	47174	1014229009	LOT 9 LINEHAN PARK ADD
3370 CENTRAL AVE	ELLIS, WILLIAM R & MARY K	C	30946	64658	0	95604	1014228001	LOTS 32 & 33 LINEHAN PARK ADD
3400 CENTRAL AVE	LYNN MUELLER LLC	C	61858	192248	0	254106	1014227002	LOTS 38, 39, 40, 41 LINEHAN PARK ADD
3450 CENTRAL AVE	UNITED AUTOMOBILE AREOSPACE & AGRICULTURAL IMPL WORKERS	C	47410	479338	0	526748	1011481011	LOT 47,48,49 & W 3' OF LOT 46 ALL IN LINEHAN PARK ADD
3510 CENTRAL AVE	EAST SIDE JERSEY DAIRY INC	I	561250	2320340	0	2881590	1011480002	LOTS 50 THRU 65 LINEHAN PARK & VAC ALLEY BTW SAID LOTS; LOTS 66 THRU 73, 77 THRU 81, 1-74, 2-74, 74A, 1-75, 1-2-75, 2-2-75, 75A, 1-76, 2-76 & 76A ALL IN LINEHAN PARK & VAC ALLEY BTW SAID LOTS; LOTS 1A & 2A LINEHAN PARK ADD & LOT 80A LINEHAN PARK
3890 CENTRAL AVE	WOLFF, ROBERTA J TRUST	C	30946	131678	0	162624	1011477001	LOT 112 & BAL LOT 113 LINEHAN PARK ADD
CENTRAL AVE	HITZLER RENTAL LLC	C	33656	4301	0	37957	1024253004	LOT 1-S 75' S 2/5 CITY LOT 437
CENTRAL AVE	2G2 LLC	C	17203	2755	0	19958	1024408018	LOT 2 KEHRLI PLACE
CENTRAL AVE	2G2 LLC	C	51621	8254	0	59875	1024408021	NM 1/4 OF CITY LOT 443 & LOT 1 KEHRLI PLACE
CENTRAL AVE	HOLY SPIRIT CHURCH DUBUQUE IA	E	55820	696000	0	751820	1014281001	LOTS 10, W310'-N65'-2 -11, S 55' LOT 2-11 ALL IN G R WESTS ADD
CENTRAL AVE	HOLY SPIRIT CHURCH DUBUQUE IA	E	9590	0	0	9590	1014281002	LOT 2-9 G R WESTS ADD
CENTRAL AVE	HOLY SPIRIT CHURCH DUBUQUE IA	E	210	0	0	210	1014281003	LOT 2-5 PARK HILL
CENTRAL AVE	SCHMITZ, TODD H	C	11200	0	0	11200	1013377050	LOT 1-10 WULLWEBER SUB
CENTRAL AVE	DLTV LLC	C	8602	2061	0	10663	1024476014	N 1/2 OF CITY LOT 334
CENTRAL AVE	UNIVERSAL MOTORS INC	C	104832	9408	0	114240	1024478002	S 26' OF N 49.2' OF CITY LOT 274; S 2' OF CITY LOT 274; CITY LOT 275; CITY LOT 276 & N 1/2 OF CITY LOT 277
CENTRAL AVE	GENESIS THREE HOLDINGS LLC	C	14224	9173	0	23397	1024207006	N 25' OF S 60' OF LOT 10 LANGWORTHYS ADD, L.H. EXCEPT PT FOR WHITE ST
CENTRAL AVE	GENESIS THREE HOLDINGS LLC	C	19600	4995	0	24595	1024207007	S 35' OF S 60' OF LOT 10 LANGWORTHYS ADD, L.H. EXCEPT PT FOR WHITE ST
CENTRAL AVE	LESLEIN, JAMES	C	20630	3786	0	24416	1024207013	BAL - S 42' LOT 12 L H LANGS ADD
CENTRAL AVE	HOLY SPIRIT CHURCH DUBUQUE IA	E	112230	0	0	112230	1013155014	LOT 2 PARAGON SQUARE
CENTRAL AVE	WELU INC	I	30600	1220	0	31820	1024265008	N 1/5 OF CITY LOT 452
CENTRAL AVE	FARFAN, SANTOS L & SALOME	R	10890	0	2820	13710	1013307021	LOT 255, DAVIS FARM ADD.
CENTRAL AVE	VOGT, EMIL F & DELAINE A	R	2860	0	0	2860	1013307023	LOT 253 & N 1/2 OF LOT 252, DAVIS FARM ADD.
CENTRAL AVE	DUBUQUE COMMUNITY SCHOOL DISTR FOR THE CNTIES OF DBQ & JACKSO	E	10900	700	0	11600	1024461005	N 42' OF CITY LOT 268
CENTRAL AVE	DUBUQUE, CITY OF	E	51130	336210	0	387340	1013382001	LOT 4 & N 96'-LOT 3 BREWERY ADD
CENTRAL AVE	CARICH PROPERTIES LLC	C	9285	1736	0	11021	1024261002	W 27' E 60' N 1/5 OF CITY LOT 440
CENTRAL AVE	CARICH PROPERTIES LLC	C	11357	2531	0	13888	1024261003	E 33' E 60' N 1/5 OF CITY LOT 440
CENTRAL AVE	CARICH PROPERTIES LLC	C	34406	8210	0	42616	1024261006	M 1/5 OF CITY LOT 440

DUBUQUE URBAN REVITALIZATION DISTRICT

Property Address	Property Owner	Class	Land Value	Building Value	Dwelling Value	Total Value	Parcel ID #	Legal Description
CENTRAL AVE	EAST SIDE JERSEY DAIRY INC	I	83690	82600	0	166290	1011478001	DALSING PLACE NO 1
CENTRAL AVE	EAST SIDE JERSEY DAIRY INC	I	58060	21610	0	79670	1011478002	LOTS 90 THRU 93 LINEHAN PARK & N 1/2 VAC ALLEY & LOTS 1 & 2-82, 82A, 1-83, 1 & 2-2-83, 83A, 1 & 2-84, 84A, 1 & 2-85 & 85A, ALL IN LINEHAN PARK ADD
CENTRAL AVE	MUELLER, ROBERT E & SHARON M 2017 REVOCABLE TRUST	R	12360	0	0	12360	1024130006	LOT 1-14N L H LANGWORTHY'S ADD
CENTRAL AVE	DUBUQUE, CITY OF	E	98420	1022800	0	1121220	1024417008	N 2/5 OF 448, N 2/5 457, M 1/5 OF 448, SM 1/5 OF 448, S 1/5 OF 448 ALL IN CITY LOT
CENTRAL AVE	DUBUQUE, CITY OF	E	151520	4895530	0	5047050	1024465012	LOTS 1 & 2 OF THE SUB OF CITY LOTS 204, 205, 206, 207 AND 208. N 1/2 & S 1/2 OF CITY LOT 262, N 1/2 OF 261, S 28'6" & N23' OF CITY LOT 263 & ALLEY BETWEEN SAID LOTS.
CENTRAL AVE	MOLO OIL COMPANY	C	68813	0	0	68813	1024481003	CITY LOTS 257 & 258
CENTRAL AVE	DUBUQUE, COUNTY OF	E	19080	0	0	19080	1024487002	CITY LOT 322 & CITY LOT 323
CENTRAL AVE	DUBUQUE, COUNTY OF	E	19080	0	0	19080	1024487003	CITY LOTS 320 & 321
CENTRAL AVE	DUBUQUE, COUNTY OF	E	5390	0	0	5390	1024487004	LOT 2 OF CITY LOT 319
CENTRAL AVE	DUBUQUE, COUNTY OF	E	7420	0	0	7420	1024487005	LOT 1 OF CITY LOT 319
CENTRAL AVE	HOLY SPIRIT CHURCH DUBUQUE IA	E	31190	0	0	31190	1013155018	LOT 4 G.R. WEST ADD
CENTRAL AVE	SALIU, ZEMRIJA AKA ZORO SALIU	C	40746	8154	0	48900	1025237014	LOT 4 BLK 6 EXC S 8.75" OF E 53' 8.75" DUBUQUE DOWNTOWN PLAZA
CENTRAL AVE	SALIU, ZEMRIJA AKA ZORO SALIU	C	257	44	0	301	1025237015	S 8.75" OF E 53' 8.75" LOT 4 BLK 6 DUBUQUE DOWNTOWN PLAZA
507 CHESTNUT ST	INDIGO-CHESTNUT LLC C	R	7040	0	73710	80750	1024378020	LOT 1 W 14'3" OF 786 AND ALL OF LOT 787 A MCDANIELS SUB
508 CHESTNUT ST	LAMPE, LYNN E TRUST	M	14180	0	79980	94160	1024381008	LOT 1 M A MCDANIELS SUB
509 CHESTNUT ST	INDIGO-CHESTNUT LLC C	R	7680	0	73710	81390	1024378019	LOT 2 W 14'3" OF 786 AND ALL OF 787 A MCDANIELS SUB
535 CHESTNUT ST	LONG & REEG PROPERTIES LLC	R	13230	0	149930	163160	1024378026	LOT 2 GLOMBESKI'S ADDITION #2
552 CHESTNUT ST	DEMELLO-MAKOVEC PARTNERSHIP (DENNIS J MAKOVEC SOLE PARTNER)	M	22680	0	64350	87030	1024381007	LOTS 2 & 3 M A MCDANIELS SUB
559 CHESTNUT ST	PJMCDERM ENTERPRISES LLC	R	6180	0	98380	104560	1024378016	LOT 2 - E 50' - 789 A MCDANIELS SUB
561 CHESTNUT ST	SHELDON, THOMAS L & JANA R	R	6180	0	103600	109780	1024378015	S 87'6" OF LOT 1 OF E 50' OF LOT 789 A MCDANIELS SUB
574 CHESTNUT ST	JRK PROPERTIES LLC	R	12220	0	107360	119580	1024381006	LOT 4 M A MCDANIELS SUB 574-576 CHESTNUT
604 CHESTNUT ST	SCHIESL, JAY M & THERESA L	R	12220	0	107970	120190	1024381005	LOT 5 MARY ANN MCDANIELS SUB
609 CHESTNUT ST	KING, RYAN D & REBECCA L	R	12480	0	122200	134680	1024378013	A MCDANIEL'S SUB S 92'6" OF LOT 791 609-611 CHESTNUT ST
631 CHESTNUT ST	BRB PROPERTIES LLC	R	24250	0	83070	107320	1024378012	LOT 2 OF 792 & LOT 2 OF 793 A MCDANIELS SUB
632 CHESTNUT ST	ALT, L PETER & CYNTHIA LINDLE	R	37920	0	244780	282700	1024381027	LOT 1 OF H.M. KINGMAN'S SUB PLAT 2
642 CHESTNUT ST	GRTD INVESTMENTS LLC	R	9100	0	90880	99980	1024381003	LOT 4 H M KINGMAN SUB
643 CHESTNUT ST	HP INVESTMENTS LLC	R	22880	0	97120	120000	1024378033	LOT 2 MCDANIEL'S SUB PLAT 3
647 CHESTNUT ST	EIKLEBERRY, BEATRICE	R	10300	0	75580	85880	1024378010	E 45' - S 1/2 - 796 A MCDANIELS SUB
648 CHESTNUT ST	ALT, PETER	R	11180	0	74550	85730	1024381002	LOT 3 & E 8 1/2' LOTS 1 & 2 H M KINGMAN SUB
653 CHESTNUT ST	LOTT, JULIE A & DAVID L	M	6480	0	120410	126890	1024378009	A MCDANIELS SUB W 15' S1/2 LOT 796 A MC DANIELS SUB E 15' S1/2 LOT 797
655 CHESTNUT ST	LOTT, JULIE A & DAVID L	M	9720	0	121360	131080	1024378008	A MCDANIELS SUB W 45' S1/2 LOT 797
658 CHESTNUT ST	HAVERLAND, THOMAS J & PEGGY J	R	11180	0	168120	179300	1024381001	W 43.5' LOT 1 H M KINGMANS SUB & W 43.5' LOT 2 H M KINGMANS SUB
CHESTNUT ST	KING, RYAN D & REBECCA L	R	9860	0	740	10600	1024378014	S 87' OF W 3'6" LOT 789 & S 87' LOT 790 A MCDANIELS SUB
CHESTNUT ST	ALT, CYNTHIA L	R	23400	0	6400	29800	1024381026	LOTS 1 & 2 OF PT OF 823 & 824 A MCDANIELS SUB
1030 CLARA CT	OAKWOOD INVESTMENTS G P	R	22900	0	79070	101970	1025310005	LOT 11 THOMAS E BYRNE SUB
1040 CLARA CT	PFEILER, ADAM C	R	22900	0	85300	108200	1025310004	LOT 10 THOMAS E BYRNE SUB
1060 CLARA CT	CC INVESTMENTS LLC	R	22900	0	102100	125000	1025310003	LOT 9 THOMAS E BYRNE SUB
1065 CLARA CT	MARO, HELEN T	R	22460	0	98250	120710	1025309003	LOT 3 THOS E BYRNES SUB
1080 CLARA CT	FEDERSPIEL, JODI M	R	24800	0	106900	131700	1025310002	LOT 1-8 THOMAS E BYRNE SUB
1085 CLARA CT	CASZATT, CHAD R & KRISTIN J	R	25450	0	117370	142820	1025309002	LOT 2 THOMAS E BYRNE SUB
1095 CLARA CT	NANNENGA, BETTY A	R	22700	0	92730	115430	1025309001	LOT 1 THOMAS E BYRNES SUB
1098 CLARA CT	KUETER, KEVIN J	R	25340	0	89160	114500	1025310001	LOTS 7 & 2-8 BOTH IN THOS E BYRNE SUB
CLARA ST	MERCY MEDICAL CENTER	E	0	0	0	0	1025326032	LOT 1A THOMAS E BYRNE SUB
CLARA ST	MERCY HEALTH CENTER	E	13360	0	0	13360	1025309006	LOT 1 CLARA STREET PLACE; LOT 6 THOMAS E BYRNE SUB
419 CLARK ST	HAMMEL, RONALD L II & DARCY A	R	13780	0	106170	119950	1024179002	WELSH PLACE
429 CLARK ST	GRTD INVESTMENTS LLC	R	9910	0	65020	74930	1024326032	E 7' OF LOT 7 & W 29'10" OF LOT 8 OF E PT OF CITY LOT 682
430 CLARK ST	CHILLOOK, MICHELE R & LYNN A	R	5010	0	49460	54470	1024327003	NE 25' OF LOT 2-1A OF E PT OF CITY LOT 682
436 CLARK ST	OGLESBY, HAROLD A & RUTH ANN	R	5000	0	57720	62720	1024327002	SW 26' OF LOT 2 OF 1A OF EAST PART OF CITY LOT 682
439 CLARK ST	GRTD INVESTMENTS LLC	R	11520	0	67440	78960	1024326031	W 43' OF LOT 7 OF E PT OF CITY LOT 682 & LOT 2-6-E PT OF CITY LOT 682
440 CLARK ST	OGLESBY, HAROLD A & RUTH ANN	R	7680	0	102520	110200	1024327001	LOT 1-1-1A OF E PT OF CITY LOT 682
443 CLARK ST	NOTTINGHAM PROPERTIES LLC	R	13120	0	62360	75480	1024326030	LOT 1-6 OF E PT OF CITY LOT 682
447 CLARK ST	ERNST, JEFFREY W & THERESA M	R	13390	0	75900	89290	1024326029	LOT 5 OF E PT OF CITY LOT 682
449 CLARK ST	NEMMERS PROPERTIES LLC	R	6700	0	83450	90150	1024326028	LOT 4A OF E PT OF CITY LOT 682
455 CLARK ST	GLABINSKI, MICHAEL J & LEANNE M	R	13390	0	47890	61280	1024326027	LOT 4 & E 1/2 OF LOT 3 OF E PT OF CITY LOT 682
475 CLARK ST	GRTD INVESTMENTS LLC	R	6700	0	56460	63160	1024326026	W 1/2 OF LOT 3 OF E PT OF CITY LOT 682

DUBUQUE URBAN REVITALIZATION DISTRICT

Property Address	Property Owner	Class	Land Value	Building Value	Dwelling Value	Total Value	Parcel ID #	Legal Description
481 CLARK ST	GRTD INVESTMENTS LLC	R	6700	0	65340	72040	1024326025	NE 1/2 OF LOT 2 OF E PT OF CITY LOT 682
485 CLARK ST	MK INVESTMENTS PROPERTIES LLC	R	6700	0	48900	55600	1024326024	SW 1/2 OF LOT 2 OF E PT OF CITY LOT 682
491 CLARK ST	BEYER, SUSAN M	R	6700	0	39950	46650	1024326023	LOT 2-1 E PT OF CITY LOT 682
495 CLARK ST	STUMPF, SHAWN T & CARLA M	R	8840	0	33490	42330	1024326022	LOT 1-1 OF E PT OF CITY LOT 682
CLARK ST	EXODUS TWO HOLDINGS LLC	R	980	0	0	980	1024328011	LOT 22 MORGANS SUB
CLARK ST	EXODUS TWO HOLDINGS LLC	R	980	0	0	980	1024328012	LOT 23 MORGANS SUB
CLARK ST	EXODUS TWO HOLDINGS LLC	R	1130	0	0	1130	1024328013	LOT 24 MORGANS SUB
CLARK ST	EXODUS TWO HOLDINGS LLC	R	4310	0	0	4310	1024328025	LOT 24A MORGANS SUB
CLARK ST	DUBUQUE, CITY OF	E	7730	0	0	7730	1024329005	LOTS 1 TO 4 INCL FAIRVIEW SUB
24 CLARKE DR	MCGOUGH, JAMES	R	11050	0	74920	85970	1024260006	LOT 1 M A REBMAN SUB
40 CLARKE DR	ST JOAN, ROBYN MARY	R	7410	0	94280	101690	1024260005	LOT 2 M A REBMAN SUB
60 CLARKE DR	OTT, JAMES M & JACK, TERESA A	R	13060	0	124430	137490	1024260004	LOT 1-1-2 DUNCANS SUB
80 CLARKE DR	CHUGHTAI, MOHAMMAD H	R	10320	0	52530	62850	1024260003	LOT 1 & 2-2 DUNCAN SUB
90 CLARKE DR	JAEGER & JAEGER LLC	R	17940	0	74420	92360	1024260002	LOT 2-1-2 DUNCAN SUB
120 CLARKE DR	O'NEIL, JESSE W & HEATHER L	R	14440	0	68020	82460	1024182004	LOT 2-2 & LOT 2-1-2 L H LANGWORTHYS SUB
216 CLARKE DR	WALTER JR, CHARLES TAYLOR & ZOELLNER, BARBARA R	R	30350	0	400160	430510	1024181004	LOTS 22 & 23 & N 46' OF 25 L H LANGWORTHYS SUB
300 CLARKE DR	ROSS, CHRISTINE M	R	17040	0	120780	137820	1024180004	LOT 2-91 & 2-92 COXS ADD
306 CLARKE DR	MILLER, JULIE	R	15600	0	122010	137610	1024180003	LOT 90 COXS ADD
312 CLARKE DR	HITZLER RENTAL LLC	M	24290	0	72500	96790	1024180002	LOT 1-89 COXS ADD
330 CLARKE DR	GOTTO, MICHAEL A	R	15080	0	94850	109930	1024180001	LOT 1-88 COXS ADD
350 CLARKE DR	GABRIELLESCHI, ELLEN P	R	15210	0	74310	89520	1024155028	LOT 87 COX'S ADD
390 CLARKE DR	FRANKLIN, JESSE C & TARA L	R	15080	0	86320	101400	1024155027	LOT 86 COX'S ADD
406 CLARKE DR	COOHEY, JAMES L & ELIZABETH R	M	53200	0	192570	245770	1024155026	LOTS 84 & 85 COXS ADD
410 CLARKE DR	STOCK, JAMES W & NANCY S	R	7610	0	91250	98860	1024155024	LOT 1-83 COX'S ADD
410 CLARKE DR	LEZA, ANDRES	R	7610	0	90930	98540	1024155025	LOT 2-83 COX'S ADD
420 CLARKE DR	PAPE, BRANDON M	R	7610	0	91420	99030	1024155023	LOT 2-82 COX'S ADD
420 CLARKE DR	JORDAN, ALLISON	R	7610	0	91420	99030	1024155022	LOT 1-82 COX'S ADD
430 CLARKE DR	SLADKY, JON S & ROSEMARY	R	7670	0	96700	104370	1024155020	LOT 1-81 COX'S ADD
430 CLARKE DR	GROSS, SUSAN A	R	7360	0	90930	98290	1024155021	LOT 2-81 COX'S ADD
450 CLARKE DR	JACOBSEN, JAMES T	R	15470	0	69420	84890	1024155019	LOT 80 COXS ADD
460 CLARKE DR	REINERT, FRANK B & BEVERLY J	R	15470	0	115490	130960	1024155018	LOT 79 COX'S ADD
470 CLARKE DR	KERKER, AUDREY ANN	R	15470	0	73330	88800	1024155017	LOT 78 COX'S ADD
486 CLARKE DR	SCHMIDT, TODD W & PARKS, KATHRIN A	R	12480	0	123330	135810	1024155016	LOT 1-77 COX'S ADD
506 CLARKE DR	WHITTINGTON, DANIEL J	R	16850	0	129660	146510	1024155015	LOT 76 & 2-77 COXS ADD
518 CLARKE DR	HANTELMMANN, SHAWN M	R	18250	0	69680	87930	1024155014	LOT 75 & E 15' OF LOT 74 COXS ADD
526 CLARKE DR	SCHULTZ, RANDY A	R	10920	0	58640	69560	1024155013	W 35' OF LOT 74 COX'S ADD
530 CLARKE DR	JASPER, DUANE	R	15730	0	88150	103880	1024155012	LOT 73 COXS ADD N 1/2 OF VAC ALLEY ABUTTING
556 CLARKE DR	NOTTINGHAM PROPERTIES LLC	R	21420	0	65160	86580	1024155052	LOTS 1-3, 2-3 & 4 ALL IN BUETTEL'S SUB
590 CLARKE DR	GLADWIN, KEVIN	R	11180	0	112820	124000	1024153009	BAL - N 70' - LOT 8 J P PORTERS ADD
520 CLINTON ST	VOSS, CHRISTOPHER S	R	14990	0	104870	119860	1013257002	LOT 23 METTEL SUB
530 CLINTON ST	CONNORS, STEVE & MARGIE ANN	R	22500	0	138910	161410	1013257001	LOTS 19 & 20 METTEL SUB
555 CLINTON ST	HOCHBERGER, JAMES J & LYNN R	R	19010	0	152810	171820	1013192003	LOT 1-1-SITTERLY PLACE
CLINTON ST	CONNORS, STEVE & MARGIE ANN	R	13880	0	0	13880	1013192004	LOT 1-309 GLENDALE ADD #3 & 2-1 SITTERLY PLACE
CLINTON ST	VOSS, CHRISTOPHER S	R	11200	0	0	11200	1013257003	LOT 22 METTEL SUB
CLINTON ST	VOSS, CHRISTOPHER S	R	10580	0	0	10580	1013257004	LOT 21 METTEL SUB
175 COLLEGE ST	DRAKE, JULIE L	R	26470	0	174420	200890	1026285008	LOT 1-6 SUNNYSIDE ADD & LOT 2-5 SUNNYSIDE ADD
210 COLLEGE ST	KOHLMANN-PRESTLEY, CYNTHIA A & PRESTLEY, JAMES	R	20660	0	64650	85310	1026281008	LOT 2 THERESA SUB
280 COLLEGE ST	GILLIGAN, SALLY M	R	22920	0	50440	73360	1026281005	LOT 20 O'NEILLS SUB NO 2 & PT OF VACATED ALLEY
316 COLLEGE ST	JANZEN, ROBERT LAVERNE & DEBRA MAI	R	19660	0	48850	68510	1026277014	LOT 2-2-2-1-7 OF MIN LOT 159
348 COLLEGE ST	OBERBROECKLING, JASON M	R	21600	0	30010	51610	1026277013	LOT 1-2-2-2-1-7 OF MIN LOT 159
380 COLLEGE ST	HAYES, DONALD J & MARGARET M	R	23410	0	89670	113080	1026277012	LOT 23 NEWBURY & HALES SUB
384 COLLEGE ST	MASON PROPERTIES LLC	R	23180	0	81560	104740	1026277011	LOT 22 NEWBURY & HALES SUB
388 COLLEGE ST	BERG, DAVID A	R	30410	0	93610	124020	1026277009	N 25' OF LOT 21 & LOT 20 NEWBURY & HALES SUB
415 COLLEGE ST	FINLEY HOSPITAL, THE	E	6900	0	0	6900	1026234010	LOT 2 MINARDS SUB 415-417 COLLEGE
463 COLLEGE ST	FINLEY HOSPITAL, THE	E	11100	0	0	11100	1026234009	LOT 1 MINARDS SUB 463-465 COLLEGE
478 COLLEGE ST	RUH, THOMAS A	R	30220	0	115660	145880	1026277008	LOT 1-19 & LOT 2-19 NEWBURY & HALES SUB
485 COLLEGE ST	FINLEY HOSPITAL, THE	E	7510	0	0	7510	1026234008	LOTS A & 2-2 BOTH OF SUB 10 & 11 FINLEY HOME ADD
491 COLLEGE ST	FINLEY HOSPITAL, THE	E	8970	0	80580	89550	1026234007	LOT 9 FINLEY HOME ADD 491-493 COLLEGE
495 COLLEGE ST	FINLEY HOSPITAL, THE	E	9220	0	0	9220	1026234006	LOT 8 FINLEY HOME ADD

DUBUQUE URBAN REVITALIZATION DISTRICT

Property Address	Property Owner	Class	Land Value	Building Value	Dwelling Value	Total Value	Parcel ID #	Legal Description
497 COLLEGE ST	FINLEY HOSPITAL, THE	E	8020	0	64320	72340	1026234005	LOT 7 FINLEY HOME ADD
COLLEGE ST	MASON PROPERTIES LLC	R	8190	0	4920	13110	1026277010	S 25' OF LOT 21 NEWBURY & HALES SUB
COLLEGE ST	FINLEY HOSPITAL, THE	C	131880	45640	0	177520	1026276007	LOTS 18, 19, 1-20, 1-2-20 & 2-2-20 FINLEY HOME ADD
COLLEGE ST	FINLEY HOSPITAL, THE	E	8100	0	0	8100	1026234016	LOT 1-16 & LOT 2-17 FINLEY HOME ADD
505 COOPER PL	SCHREIBER, MARK J & JANE A	R	26700	0	158430	185130	1025251004	LOR 12 & LOT 1-13 COOPER HGTS ADD
514 COOPER PL	HERRIG, JOHN & SALLY JO	R	21830	0	53680	75510	1025253005	LOT 31 COOPER HGTS
515 COOPER PL	COOK, WAYNE M & BONNIE K	R	24390	0	113770	138160	1025251003	LOT 14 & LOT 2-13 COOPER HGTS ADD
530 COOPER PL	SCHILLING, GARY A & PATRICIA A	R	20940	0	110340	131280	1025253004	LOT 30 COOPER HGTS
545 COOPER PL	SCHMITT, KENNETH A & CAROL A	R	20930	0	65220	86150	1025251002	LOT 15 COOPER HGTS ADD
550 COOPER PL	SCHREIBER, ROSEMARY F	R	22050	0	95570	117620	1025253003	LOT 29 IN COOPER HEIGHTS
555 COOPER PL	KILLIAN, STACEY L & MICHAEL C A/K/A STACEY & MICHAEL KILLIAN	R	21380	0	80250	101630	1025251001	LOT 16 COOPER HGTS ADD
575 COOPER PL	SCHISSEL, SHARLEEN M A/K/A SHARLEEN SCHISSEL	R	29250	0	121390	150640	1025180005	LOTS 17 & 18 COOPER HEIGHTS ADD
595 COOPER PL	OSTRANDER, PATRICIA A	R	22950	0	106350	129300	1025180004	LOT 19 COOPER HGTS ADD
601 COOPER PL	BREMER, DAVID C	R	22950	0	63250	86200	1025180003	LOT 20 COOPER HGTS
605 COOPER PL	SCHREIBER, JOHN P & MARY ANN	R	22950	0	81200	104150	1025180002	LOT 21 COOPER HGTS
610 COOPER PL	OAKWOOD INVESTMENTS	M	47410	0	403380	450790	1025181001	LOT 23, 24 & 25 IN COOPERS HEIGHTS ADD
615 COOPER PL	WERNIMONT, PAUL J & DONNA D	R	22950	0	66750	89700	1025180001	LOT 22 COOPER HGTS
COOPER PL	DUBUQUE, CITY OF	E	9280	0	0	9280	1025252001	COOPER PLACE
COOPER PL	DUBUQUE, CITY OF	E	24660	0	0	24660	1025253013	LOTS 26, 27 & 28 OF COOPER HEIGHTS
200 CORNELIA ST	NOEL, CARL R & KATHLEEN M	R	18200	0	70880	89080	1013311004	LOT 14 & LOT 2-15 BROADWAY ADD
CORNELIA ST	NOEL, CARL R & KATHLEEN M	R	6130	0	0	6130	1013311003	LOT 13 BROADWAY ADD
CORNELIA ST	LANGE, FRANCIS J	R	1890	0	0	1890	1013311005	LOT 1-15 BROADWAY ADD
CORNELIA ST	NOEL, CARL R & KATHLEEN M	R	4970	0	5500	10470	1013311002	LOT 12 BROADWAY ADD
CORNELIA ST	LANGE, FRANCIS J	R	6130	0	0	6130	1013314002	LOT 18 BROADWAY ADD
CORNELIA ST	LANGE, FRANCIS J	R	4870	0	0	4870	1013314003	LOTS 19 THRU 22 & LOT 22A ALL IN BROADWAY ADD
CORNELIA ST	LANGE, FRANCIS J	R	5250	0	0	5250	1013314001	LOT 17 BROADWAY ADD
1480 CORNELL ST	HINMAN, BRIAN L & VIRGINIA L	R	9780	0	38870	48650	1024334003	S 33'6" OF LOTS 1 & 2 MORGANS SUB
1485 CORNELL ST	BRP PROPERTIES LLC	R	20800	0	73900	94700	1024332024	LOTS 1 & 2 YATES & PICKETTS
1490 CORNELL ST	BRP PROPERTIES LLC	R	10810	0	66710	77520	1024334001	N 42'9"-N85 1/2' OF LOT 1 & N 42'9"-N 85 1/2' OF LOT 2 MORGANS SUB 1490-1492 CORNELL
1493 CORNELL ST	SCHROEDER, DAVID A & CARLEEN M	R	13000	0	93040	106040	1024332020	S 1/2 OF LOTS 10 & 11 YATES & PICKETTS
1505 CORNELL ST	N & G PROPERTIES LLC	R	13000	0	47470	60470	1024332019	N 1/2 OF LOTS 10 & 11 YATES & PICKETTS
1531 CORNELL ST	RITT, MARVIN E & MARY L	R	12610	0	115170	127780	1024332014	LOT 7 MORGAN'S SUB 1531-1531 1/2 CORNELL
1589 CORNELL ST	SCHLOSSER, GARY R & KATHY A	R	21430	0	145380	166810	1024332026	LOT 2 SCHLOSSER PLACE
1630 CORNELL ST	KLINKHAMMER, VICKIE	R	11230	0	70580	81810	1024329002	LOT 15 MORGANS SUB
CORNELL ST	RITT, MARVIN E & MARY L	R	2510	0	0	2510	1024332028	LOT 3 SCHLOSSER PLACE
CORNELL ST	SCHLOSSER, GARY R & KATHY A	R	1000	0	7340	8340	1024332010	S 50' OF LOT 6 YATES & PICKETT
CORNELL ST	EXODUS TWO HOLDINGS LLC	R	2600	0	0	2600	1024328023	LOT 17 MORGANS SUB
CORNELL ST	EXODUS TWO HOLDINGS LLC	R	6500	0	0	6500	1024328024	LOT 16 MORGANS SUB
CORNELL ST	EXODUS TWO HOLDINGS LLC	R	900	0	0	900	1024329001	LOT 25 MORGANS SUB
CORNELL ST	HINMAN, BRIAN L & VIRGINIA L	R	7570	0	0	7570	1024334002	S 42'9" OF N 85'6" OF LOTS 1 & 2 MORGAN'S SUB
CORNELL ST	KLINKHAMMER, VICKIE	R	1990	0	0	1990	1024329041	LOTS 24B & 26 MORGANS SUB
1816 COX ST	LORAS COLLEGE	E	13000	0	65200	78200	1024307001	LOT 14 KRINGLES SUB
1908 COX ST	KUETER, MICHAEL H & RITA G	R	10660	0	61500	72160	1024301004	LOT 12 JACKSON SCHOOL SUB
1920 COX ST	LORAS COLLEGE	E	12600	90640	0	103240	1024301003	LOTS 9, 10, & 11 JACKSON SCHOOL SUB
1978 COX ST	MESCHER, JACOB R	R	20430	0	87180	107610	1024301001	LOTS 4 & 5 JACKSON SCHOOL SUB
COX ST	MESCHER, JACOB R	R	2480	0	0	2480	1024158013	LOTS 17, 18 & 19 JACKSON SCHOOL SUB
COX ST	MESCHER, JACOB R	R	1530	0	0	1530	1024301002	LOTS 6, 7 & 8 JACKSON SCHOOL SUB
COX ST	MESCHER, JACOB R	R	930	0	0	930	1024301005	LOT 16 JACKSON SCHOOL SUB
COX ST	LORAS COLLEGE	E	680	0	0	680	1024301006	LOT 15 JACKSON SCHOOL SUB
2805 DAVENPORT ST	AUDERER, VERNON F	R	24840	0	78340	103180	1013301001	LOT 13 AND S 30' OF LOT 14 IN MC DANIEL'S PARK HILL
2811 DAVENPORT ST	PODAR, JENNIFER M	R	23370	0	86670	110040	1014430003	LOT 15 AND N 30' OF LOT 14 IN MC DANIEL'S PARK HILL
2815 DAVENPORT ST	K E JOINT VENTURES LLC	R	22260	0	65140	87400	1014430002	LOT 16 MC DANIEL'S PARK HILL
2820 DAVENPORT ST	BAHL, JAMIE J & VALENTINE-BAHL THERESA A	R	75560	0	124360	199920	1013155003	LOT 2 MC DANIELS PARK HILL
2825 DAVENPORT ST	CONNOR, BRIAN F	R	22260	0	93030	115290	1014430001	LOT 17 MC DANIEL'S PARK HILL
2870 DAVENPORT ST	O'BRIEN, CAROL A	R	25230	0	92580	117810	1014281011	LOT 9 WEIRICH HEIGHTS
2884 DAVENPORT ST	KOHL, RICHARD E JR	R	25230	0	111560	136790	1014281010	LOT 8 WEIRICH HEIGHTS
2885 DAVENPORT ST	DIMMER, ROBERT P & SARA S	R	22260	0	92890	115150	1014286003	LOT 20 MC DANIELS PARK HILL
2890 DAVENPORT ST	NOEL, MATTHEW L & VICTORIA D	R	25230	0	96930	122160	1014281009	LOT 7 WEIRICH HEIGHTS

DUBUQUE URBAN REVITALIZATION DISTRICT

Property Address	Property Owner	Class	Land Value	Building Value	Dwelling Value	Total Value	Parcel ID #	Legal Description
2895 DAVENPORT ST	FINN, PATRICK E	R	22260	0	97270	119530	1014286001	LOT 22 MC DANIELS PARK HILL
2900 DAVENPORT ST	BIECHLER, DARYL	R	23740	0	109510	133250	1014281008	LOT 5 WEIRICH HEIGHTS
2901 DAVENPORT ST	WELTER, JERED J	R	23650	0	83760	107410	1014283003	LOT 23 MC DANIEL'S PARK HILL LOT 2-24 MC DANIELS PARK HILL
2910 DAVENPORT ST	WELU, EDMUND J & ELAINE E	R	23740	0	93910	117650	1014281007	LOT 4 WEIRICH HEIGHTS
2915 DAVENPORT ST	STAUDENRAOUS, LACEY L	R	23650	0	86120	109770	1014283002	LOT 1-24 & S 30' OF LOT 25 MC DANIELS PARK HILL
2920 DAVENPORT ST	HOUGHTON, BRITTAI T	R	23740	0	105490	129230	1014281006	LOT 3 WEIRICH HEIGHTS
2940 DAVENPORT ST	KLEIN, DANIEL J	R	23740	0	102700	126440	1014281005	LOT 2 WEIRICH HEIGHTS
2945 DAVENPORT ST	TEAL, THOMAS R & JUDITH B	R	33390	0	113840	147230	1014283001	LOTS 26 & 27 & N 30' OF LOT 25 MCDANIELS PARK HILL
2950 DAVENPORT ST	BRIMEYER, JOSEPH J & MARY K	R	28300	0	92680	120980	1014278024	LOT 2-1 WEIRICH HEIGHTS & LOT 2-1 ANDREW RICHARD PLACE
2954 DAVENPORT ST	DEAN, PHYLLIS A	R	19110	0	0	19110	1014278021	LOT 1 OF MINERAL LOT 354
2956 DAVENPORT ST	MOLZOF, ARCHIE L & HELEN M	R	31400	0	80600	112000	1014278022	LOTS 2-1-1-2; 2-1-2 & 2-2 OF MIN LOT 354
2960 DAVENPORT ST	WADKOWSKI, R JEFFREY AKA JEFF WADKOWSKI	R	23990	0	97250	121240	1014278023	LOT 2-1-1-1-2 MINERAL LOT 354
DAVENPORT ST	SCHRIVER, SEAN & KORRIN	E	36930	0	0	36930	1014281004	LOT 6 WEIRICH HEIGHTS
DAVENPORT ST	DIMMER, ROBERT P & SARA S	R	13360	0	0	13360	1014286002	LOT 21 MC DANIELS PARK HILL
DAVENPORT ST	SCHRIVER, SEAN & KORRIN	E	8140	0	0	8140	1014278025	LOT 1-1 WEIRIGH HGTS & LOTS 1 & 2 OF 1-1 OF ANDREW RICHARD PL
485 DAVIS ST	HINES, DELBERT L & SHEILA	R	30690	0	55840	86530	1012378014	LOT 1 GEORGE NIGGS
707 DAVIS ST	BEINBORN PROPERTIES LLC	R	16440	0	57510	73950	1012380002	LOT 103 & W 7' OF LOT 102 O'NEILLS RIVERVIEW
721 DAVIS ST	MCCAFFERY, AMY & LEIK, DONALD W JR	R	22500	0	92740	115240	1012380003	LOT 102 EXCEPT W 7', W 1/2 LOT 101, & W 10' E 1/2 LOT 101, O'NEILLS RIVERVIEW
725 DAVIS ST	GAUL, THOMAS L & CATHERINE T	R	18750	0	85820	104570	1012380004	LOT 100 & E 15' - E 1/2 - LOT 101 O'NEILLS RIVERVIEW ADD
735 DAVIS ST	DAVIS, BRITTANY M & MCGINNIS, BRADLEY R	R	28840	0	89890	118730	1012380006	LOTS 97 & 98 O'NEILLS RIVERVIEW ADD
745 DAVIS ST	GRTD INVESTMENTS LLC	R	16790	0	97600	114390	1012380010	LOT 2 RIVER VIEW ADD
800 DAVIS ST	WANDERSCHIED, GALEN V	R	25200	0	93240	118440	1013201001	LOTS 4 & 5 O'NEILLS RIVERVIEW
820 DAVIS ST	DEMPEY, ANGELA M	R	14000	0	87820	101820	1013201002	LOT 3 O'NEILLS RIVERVIEW
830 DAVIS ST	RIEDL, CHRISTINE M	R	14000	0	102070	116070	1013201003	LOT 2 O'NEILLS RIVERVIEW
840 DAVIS ST	SCHMITT, DANIEL R	R	14280	0	95790	110070	1013201004	LOT 51 SHERIDAN ADD
846 DAVIS ST	JUNGK, SHERRE M	R	14280	0	99370	113650	1013201005	LOT 50 SHERIDAN'S ADD
850 DAVIS ST	PRINE, DWAIN H	R	14280	0	107330	121610	1013201006	LOT 49 SHERIDAN ADD
860 DAVIS ST	BEUTIN, WILLIAM F & BARBARA J	R	14560	0	89460	104020	1013201007	LOT 48 SHERIDAN ADD
868 DAVIS ST	JACOBSEN, DANIEL L & MARY	R	14280	0	102810	117090	1013201008	LOT 47 SHERIDAN ADD
DAVIS ST	GAUL, THOMAS L & CATHERINE T	R	14420	0	8340	22760	1012380005	LOT 99 O'NEILLS RIVERVIEW ADD
2060 DECATUR ST	HOHNECKER, RUTH	R	14000	0	60100	74100	1118153008	LOT 453 HAMS ADD
1306 DELHI ST	D A L BUILDING CORP	C	62272	251093	0	313365	1026231011	E 50' OF LOT 1 & LOT 2-2 & LOT B SUMMITT ADD
1340 DELHI ST	BURGER PROPERTIES LLC	C	25267	87987	0	113254	1026235001	LOT 2 BARTELS SUB
1355 DELHI ST	DELHI POINT CONDO ASSOCIATION	C	0	0	0	0	1026230015	LOT 2 DELHI POINT EAST
1360 DELHI ST	NI, SU ZHU	R	25700	0	92750	118450	1026235011	LOT 2-1-1-1 BARTELS SUB
1408 DELHI ST	FINLEY HOSPITAL, THE	C	39480	10707	0	50187	1026234003	LOT 5 FINLEY HOME ADD LOT 1-6 FINLEY HOME ADD
1500 DELHI ST	FINLEY HOSPITAL, THE	C	90776	226498	0	317274	1026234021	(GARAGE) @ DELHI MED CNTR LOCATED ON LOTS 13,14,15 & 2A OF FINLEY HOME ADDITION
1500 DELHI ST APT 2100	TSB BUILDING PARTNERSHIP LLP	C	51710	1591195	0	1642905	1026234022	SUITE 2100 @ DELHI MED CNTR LOCATED ON LOTS 13,14,15 & 2A OF FINLEY HOME ADDITION
1500 DELHI ST APT 2200	WQK LLC	C	22389	746323	0	768712	1026234023	SUITE 2200 @ DELHI MED CNTR LOCATED ON LOTS 13,14,15 & 2A OF FINLEY HOME ADDITION
1500 DELHI ST # APT2300	FINLEY HOSPITAL, THE	E	15570	0	0	15570	1026234024	SUITE 2300 @ DELHI MED CNTR LOCATED ON LOTS 13,14,15 & 2A OF FINLEY HOME ADDITION
1500 DELHI ST APT 3100	DELHI STREET BUILDING PARTNERSHIP LLP	C	28437	922645	0	951082	1026234025	SUITE 3100 @ DELHI MED CENTER LOCATED ON LOTS 13,14,15 & 2A OF FINLEY HOME ADDITION
1500 DELHI ST # APT3150	FINLEY HOSPITAL, THE	C	2419	127131	0	129550	1026234026	SUITE 3150 @ DELHI MED CNTR LOCATED ON LOTS 13,14,15 & 2A OF FINLEY HOME ADDITION
1500 DELHI ST # APT3200	FINLEY HOSPITAL, THE	E	74520	0	0	74520	1026234027	SUITE 3200 @ DELHI MED CNTR LOCATED ON LOTS 13,14,15 & 2A OF FINLEY HOME ADDITION
1500 DELHI ST # APT3300	FINLEY HOSPITAL, THE	E	132840	0	0	132840	1026234028	SUITE 3300 @ DELHI MED CNTR LOCATED ON LOTS 13,14,15 & 2A OF FINLEY HOME ADDITION
1500 DELHI ST # APT3400	FINLEY HOSPITAL, THE	E	201440	0	0	201440	1026234029	SUITE 3400 @ DELHI MED CNTR LOCATED ON LOTS 13,14,15 & 2A OF FINLEY HOME ADDITION
1500 DELHI ST APT 3500	KFMK ENTERPRISES LLP DELHI MEDICAL CENTER	C	24394	791403	0	815797	1026234030	SUITE 3500 @ DELHI MED CNTR LOCATED ON LOTS 13,14,15 & 2A OF FINLEY HOME ADDITION
1500 DELHI ST # APT3550	FINLEY HOSPITAL, THE	E	0	71830	0	71830	1026234031	SUITE 3550 @ DELHI MED CNTR LOCATED ON LOTS 13,14,15 & 2A OF FINLEY HOME ADDITION

DUBUQUE URBAN REVITALIZATION DISTRICT

Property Address	Property Owner	Class	Land Value	Building Value	Dwelling Value	Total Value	Parcel ID #	Legal Description
1500 DELHI ST # APT4100	H & H BUILDING ENTERPRISES LLC	C	20418	680366	0	700784	1026234032	SUITE 4100 @ DELHI MED CNTR LOCATED ON LOTS 13,14,15 & 2A OF FINLEY HOME ADDITION
1500 DELHI ST APT 4150	H & H BUILDING ENTERPRISES LLC	C	3326	150102	0	153428	1026234033	SUITE 4150 @ DELHI MED CNTR LOCATED ON LOTS 13,14,15 & 2A OF FINLEY HOME ADDITION
1500 DELHI ST APT 4200	MP ENTERPRISES OF DUBUQUE LLP	C	31080	966974	0	998054	1026234034	SUITE 4200 @ DELHI MED CNTR LOCATED ON LOTS 13,14,15 & 2A OF FINLEY HOME ADDITION
1500 DELHI ST # APT4300	FINLEY HOSPITAL, THE	C	14459	533926	0	548385	1026234035	SUITE 4300 @ DELHI MED CNTR LOCATED ON LOTS 13,14,15 & 2A OF FINLEY HOME ADDITION
1500 DELHI ST # APT4400	FINLEY HOSPITAL, THE	E	0	70770	0	70770	1026234036	SUITE 4400 @ DELHI MED CNTR LOCATED ON LOTS 13,14,15 & 2A OF FINLEY HOME ADDITION
1500 DELHI ST # APT4500	FINLEY HOSPITAL, THE	E	28060	0	0	28060	1026234037	SUITE 4500 @ DELHI MED CNTR LOCATED ON LOTS 13,14,15 & 2A OF FINLEY HOME ADDITION
1515 DELHI ST APT 100	DUBUQUE MEDICAL BUILDING	C	610680	0	0	610680	1026214038	LOT 1 DELHI POINT EAST, LOTS 1, 1-1-2, 2-1-2, SE 129'-1-3, NW6'-1-3 & 2-3 ALL IN HUGHES, LOT 1-1 & LOT 2-1 MOTOR SUB, LOTS 2-1-3, S 151'2"-2-3, 1-N95'-2-3, LOT 2-N 95'-2-3, LOTS 4 & 5 ALL IN MIN LOT 172 & LOT 2 FINLEY-HARTIG PLACE #2
1577 DELHI ST	FINLEY HOSPITAL, THE	E	23080	0	0	23080	1026214017	SE 1/2 LOT 4 HUGHES SUB
1585 DELHI ST	FINLEY HOSPITAL, THE	E	23690	0	0	23690	1026214029	LOT 1-2-5 HUGHES SUB
1597 DELHI ST	FINLEY HOSPITAL, THE	E	42150	248870	0	291020	1026214027	MOTOR PLACE
DELHI ST	FINLEY HOSPITAL, THE	C	271320	73931	0	345251	1026234038	LOTS 2,3,4,&12, NW 2/3 LOT 13, SE 2/3 OF LOT 13, NW 1/3 OF LOT 14, SE 2/3 OF 14, AND LOT 15 ALL IN FINLEYHOME ADD
DELHI ST	FINLEY HOSPITAL, THE	C	250320	44632	0	294952	1026234020	LOT 2A & 4A FINLEY HOME ADDITION
1335 DELL ST	FRANK, BRIAN K	R	3850	0	45040	48890	1024377026	S 20' - N 40' - LOT 808 A MCDANIELS SUB
1349 DELL ST	FRANK, BRIAN K	R	3850	0	44970	48820	1024377025	N 20' - N 40' - LOT 808 A MCDANIELS SUB
1360 DELL ST	PAUL, JACOB R	R	4110	0	50340	54450	1024340003	LOT 2-810 A MCDANIELS SUB
41 DIAGONAL ST	LAMP, LEA J	R	18560	0	91060	109620	1013314007	LOT 2 SCHOENBECKS SUB
46 DIAGONAL ST	HERRING, LINDA K & LAUFENBERG, GREGORY	R	19810	0	82430	102240	1013377010	LOT 8 DUNN'S SUB
49 DIAGONAL ST	GRD INVESTMENTS LLC	R	18740	0	69950	88690	1013313015	LOT 2 & 2-1 GROBE'S SUB
53 DIAGONAL ST	HONGSERMEIER, BRENT & CARRIE	R	18650	0	48720	67370	1013313014	LOT 1-1 GROBE'S SUB
54 DIAGONAL ST	GRANT, MARY A	R	19660	0	73020	92680	1013377009	LOT 1-9 DUNN'S SUB
57 DIAGONAL ST	KOOB, DONNA M TRUST KOOB DONNA M TRUSTEE	R	21520	0	62390	83910	1013313013	LOT 2 RHEINFRANKS SUB
75 DIAGONAL ST	HEFEL, ADAM J & AMANDA M	R	19740	0	69270	89010	1013313012	LOT 1-1-3 RHEINFRANKS SUB
79 DIAGONAL ST	HALLAHAN, JOSEPH G JR & JEANNETTE M	R	18510	0	79080	97590	1013313011	LOT 1-2-1-3 RHEINFRANKS SUB
DIAGONAL ST	LAUFENBERG, GREGORY & LINDA	R	300	0	0	300	1013377053	LOT 8A OF DUNN'S SUBDIVISION
24 DIAMOND ST	EIGENBERGER, JOHN J & DEBORAH K	R	12880	0	81380	94260	1014228002	LOT 31 LINEHAN PARK ADD
40 DIAMOND ST	MILLER, DANIEL M & JACQUELINE M	R	12880	0	89740	102620	1014228003	LOT 30 LINEHAN PARK ADD
50 DIAMOND ST	NADERMANN, RONALD L & SANDRA S	R	12880	0	77580	90460	1014228004	LOT 29 LINEHAN PARK ADD
51 DIAMOND ST	BOARDMAN, BETTY J	R	12880	0	54680	67560	1014227003	LOT 37 LINEHAN PARK ADD
54 DIAMOND ST	PINS-HEFEL, RYAN L & VALERIE M HEFEL	R	12880	0	72780	85660	1014228005	LOT 28 LINEHAN PARK ADD
55 DIAMOND ST	OLEP, ERIK J	R	12880	0	48120	61000	1014227004	LOT 36 LINEHAN PARK ADD
58 DIAMOND ST	TIGGES, TIMOTHY E	R	12880	0	93710	106590	1014228006	LOT 27 LINEHAN PARK ADD
2421 DIVISION ST	MILLER, RICHARD R & GINA M	R	13480	0	62920	76400	1013377032	LOT 6 WULLWEBER'S SUB
2425 DIVISION ST	WAGNER, JAMES M & CHERI T	R	13360	0	64990	78350	1013377031	LOT 7 WULLWEBER'S SUB
2429 DIVISION ST	ATKINSON, TODD FRANK & TERRANCE LEE	R	13360	0	75880	89240	1013377030	LOT 3-6 JOHN KING'S DUBUQUE
2443 DIVISION ST	ATKINSON, TODD FRANK & TERRANCE LEE	R	12380	0	67050	79430	1013377028	LOT 2-E 329.98'-SW 1/2-LOT 8 JOHN KING'S DUBUQUE
DIVISION ST	ATKINSON, TODD FRANK & TERRANCE LEE	R	9830	0	0	9830	1013377029	LOT 2-6 JOHN KING'S DUBUQUE
2014 DOCK ST	RUPP, DAVID P & SCHROEDER, GINA L	R	12430	0	83880	96310	1118303002	LOT 2-63 & 2-2-64 MC CRANEYS 1ST ADD
2016 DOCK ST	KENNEDY, CHERIE L	R	9800	0	68230	78030	1118159009	LOT 1-2 OF 80 & 81 MC CRANEYS 1ST ADD
665 DODGE ST	STATE OF IOWA DEPT OF TRANSPORTATION	E	81100	0	0	81100	1025401012	LOT 1-1 OF CITY LOT 694 & E 226'5" LOT 1-CITY LOT 697 EXCEPT W 150'- S 145' THEROF
701 DODGE ST	STATE OF IOWA DEPARTMENT OF TRANSPORTATION	E	77430	0	0	77430	1025401010	W 19' - LOT 1 - CITY LOT 697 & E BAL LOT 1 OF CITY LOT 726
703 DODGE ST	STATE OF IOWA DEPARTMENT OF TRANSPORTATION	E	101850	0	0	101850	1025401009	W 150' LOT 1 OF CITY LOT 726
1111 DODGE ST	CONRAD, RONALD J JR & CINDY A	C	622765	779173	0	1401938	1025310019	LOT 1, 1A, 2 & 2A WATTER'S SUB NO 2; LOT 2 & BAL OF LOT 1 BOTH IN KELLEY-BYRNE PLACE; LOTS 2-2-2-1-1-2-1-2-1-1, 1-2-1-2-1-1-2-1-2-1-1, 2-1-2-1-1-2-1-2-1-1, 2-1-1-2-1-1-2-1-1, 2-2-1-2-1-2-1-1, 2-1-1-2-2-1-2-1-1 ALL OF MIN LOT 67 & BAL OF LOTS 2-2-

DUBUQUE URBAN REVITALIZATION DISTRICT

Property Address	Property Owner	Class	Land Value	Building Value	Dwelling Value	Total Value	Parcel ID #	Legal Description
1657 DODGE ST	DUBUQUE COMMUNITY	E	198200	2372220	0	2570420	1026426018	LOT 1 PHILLIPS SUB NO 2; LOT 2 NORTH BOOTH STREET PLACE; LOTS 2-1 & 2-2 DIAMOND PLACE; BAL OF LOTS 2-5, 2-1-4, 2-2-1-1-4, 1-2-1-1-4, 2-1-2-1-1-5, 1-1-6, 2 OF 6, BAL W 6' OF LOT 1-2-1-6, BAL E 56' OF LOT 1-2-1-6 & S PT 2-3, S 32.55'-N182.55'-S PT OF LOT 2
DODGE ST	STATE OF IOWA DEPT OF TRANSPORTATION	E	7300	0	0	7300	1026431001	LOT 1-1-1 OF MIN LOT 149
DODGE ST	STATE OF IOWA DEPT OF TRANSPORTATION	E	7890	0	0	7890	1026431003	W 50' - LOT 2 - PT OF MIN LOT 149
DODGE ST	STATE OF IOWA DEPT OF TRANSPORTATION	E	7890	0	0	7890	1026431004	E 50' LOT 2 OF MIN LOT 149
DODGE ST	STATE OF IOWA DEPT OF TRANSPORTATION	E	7890	0	0	7890	1026431005	W 1/2 OF LOT 3 OF MIN LOT 149
DODGE ST	STATE OF IOWA DEPT OF TRANSPORTATION	E	7890	0	0	7890	1026431006	E 1/2 LOT 3 OF MIN LOT 149
DODGE ST	STATE OF IOWA DEPT OF TRANSPORTATION	E	25310	0	0	25310	1026432001	LOTS 2-1-2-5, 1-5, 1-1-2-5, 5C, 5D, & 5E OF MIN LOT 149
DODGE ST	STATE OF IOWA DEPT OF TRANSPORTATION	E	24430	0	0	24430	1026432003	W 3/4 LOT 6 OF MIN LOT 149 & LOT 6"A" OF MIN LOT 149
DODGE ST	STATE OF IOWA DEPT OF TRANSPORTATION	E	7420	0	0	7420	1026429009	W 49' OF LOT 9 MC CLAIMS SUB
DODGE ST	STATE OF IOWA DEPT OF TRANSPORTATION	E	7540	0	0	7540	1026429010	E 1' OF LOT 9 MC CLAIMS SUB & LOT 10 MC CLAIMS SUB
DODGE ST	STATE OF IOWA DEPT OF TRANSPORTATION	E	6380	0	0	6380	1026429011	LOT 11 MC CLAIMS SUB
DODGE ST	STATE OF IOWA DEPT OF TRANSPORTATION	E	7400	0	0	7400	1026429012	LOT 12 MC CLAIMS SUB
DODGE ST	STATE OF IOWA DEPT OF TRANSPORTATION	E	6380	0	0	6380	1026429013	LOT 13 MC CLAIMS SUB
DODGE ST	STATE OF IOWA DEPT OF TRANSPORTATION	E	6380	0	0	6380	1026429014	LOT 1-14 MCCLAIMS SUB
DODGE ST	STATE OF IOWA DEPT OF TRANSPORTATION	E	5750	0	0	5750	1026429015	LOT 2-14 MC CLAIMS SUB & LOT 15 MC CLAIMS SUB
DODGE ST	STATE OF IOWA DEPT OF TRANSPORTATION	E	9990	0	0	9990	1026429003	LOT 3 & 1-2 MC CLAIMS LOT 2-4-1 OF MIN LOT 150
DODGE ST	STATE OF IOWA DEPT OF TRANSPORTATION	E	7400	0	0	7400	1026429004	LOT 4 MC CLAIMS SUB
DODGE ST	STATE OF IOWA DEPT OF TRANSPORTATION	E	7400	0	0	7400	1026429005	LOT 5 MC CLAIMS SUB
DODGE ST	STATE OF IOWA DEPT OF TRANSPORTATION	E	6380	0	0	6380	1026429006	LOT 6 MC CLAIMS SUB
DODGE ST	STATE OF IOWA DEPT OF TRANSPORTATION	E	7400	0	0	7400	1026429007	W 40' LOT 7 MC CLAIMS SUB & E 10' LOT 7 MC CLAIMS SUB
DODGE ST	STATE OF IOWA DEPT OF TRANSPORTATION	E	7400	0	0	7400	1026429008	LOT 8 MC CLAIMS SUB
271 DORGAN PL	LUGRAIN, JAMES M	R	11740	0	34250	45990	1024180031	LOT 1-11 & 2-12 DORGANS SUB
295 DORGAN PL	NELSON, R KENNETH & LORI A	R	10710	0	40720	51430	1024180030	LOT 10 DORGANS SUB
303 DORGAN PL	ROBERTS, RONALD W	R	13260	0	25270	38530	1024180029	LOT 9 DORGAN'S SUB
331 DORGAN PL	MARCOV, NEWEL S & STACY	R	13130	0	53080	66210	1024180028	LOT 8 DORGAN'S SUB
351 DORGAN PL	SPARKS, RONALD	R	13000	0	25390	38390	1024180027	LOT 7 DORGAN'S SUB
375 DORGAN PL	PERRY, JODIE L	R	13000	0	74830	87830	1024180026	LOT 6 DORGANS SUB
1510 DOUGLAS ST	WRIGHT, NANCY LEE RUTH	R	22260	0	116580	138840	1026285007	LOT 2 OF SUB OF LOT 4 & 1-5 SUNNYSIDE ADD
1525 DOUGLAS ST	WAHLERT, MARK D & HANNAN, KATHLEEN R	R	48270	0	266580	314850	1026280017	LOT 13, 14 & 15 COLLEGE SUB
1530 DOUGLAS ST	HOHMANN, JILL A	R	22500	0	130890	153390	1026285006	LOT 1 OF SUB OF LOT 4 & 1-5 SUNNYSIDE ADD
1540 DOUGLAS ST	BARDEN, MICHAEL A	R	22500	0	101810	124310	1026285005	LOT 3 SUNNYSIDE ADD
1543 DOUGLAS ST	HELLER, KAY L	R	20120	0	79220	99340	1026280013	LOT 7 OF THE SUB OF LOTS 8, 9, 10, 11 & 12 COLLEGE SUB
1550 DOUGLAS ST	CLEMENS, MARK P & LAURIE L	R	22500	0	77950	100450	1026285004	LOT 2 SUNNYSIDE ADD
1557 DOUGLAS ST	DAWSON, JOHN F & CATHY A	R	20120	0	71680	91800	1026280012	LOT 6 SUB 8, 9, 10, 11 & 12 COLLEGE SUB
1560 DOUGLAS ST	PEARCE, DOUGLAS C & LOIS K	R	21760	0	174390	196150	1026285003	LOT 1 SUNNYSIDE ADD
1569 DOUGLAS ST	ZWEIFEL, MARK D & ASHLEY R	R	20120	0	88090	108210	1026280011	LOT 5 OF THE SUB OF LOTS 8, 9, 10, 11 & 12 COLLEGE SUB
1575 DOUGLAS ST	HICKSON, PATRICK T & KATHY A	R	20120	0	71160	91280	1026280010	LOT 4 SUB OF LOTS 8, 9, 10, 11 & 12 COLLEGE SUB
1585 DOUGLAS ST	SHANAHAN, KEVIN J & JESSICA M	R	18720	0	87820	106540	1026280009	E 40'-LOT 3 OF THE SUB - 8-9-10-11-12 COLLEGE ADD
1593 DOUGLAS ST	DECKER, THOMAS L ETAL	R	21060	0	73820	94880	1026280008	E41.5' OF LOT 2 & W3.5' OF LOT 3 ALL OF THE SUB OF LOTS 8, 9, 10, 11 & 12 OF COLLEGE SUB
DOUGLAS ST	HELLER, KAY L	R	470	0	0	470	1026280014	LOT 7"A" OF THE SUB OF LOTS 8, 9, 10, 11 & 12 COLLEGE SUB
DOUGLAS ST	PEARCE, DOUGLAS C & LOIS K	R	23440	0	0	23440	1026285021	LOT 1 & 2-16 & 2-17 & LOT 15 ALL IN SUNNYSIDE ADD
2205 EAGLE ST	HOESLEY, JACOB H	R	8060	0	28550	36610	1013436008	LOT 1-2-43 ALTHAUSER SUB
2215 EAGLE ST	HOWELL, BILLY L	R	5110	0	43750	48860	1013436007	LOT 1-43 ALTHAUSERS SUB
2235 EAGLE ST	REISEN, KEITH & SUE	R	11180	0	45920	57100	1013431011	LOT 2-37 ALTHAUSERS SUB
2265 EAGLE ST	JOHNSON, EVAN P & O'CONNELL, KELLY ANNE	R	24640	0	101100	125740	1013431009	LOTS 35, 1-34 & 2-34 ALTHAUSERS ADD
EAGLE ST	JOHNSON, EVAN P & O'CONNELL, KELLY ANNE	R	7420	0	7420	7420	1013431010	LOT 36 ALTHAUSERS SUB
1025 EDINA ST	ANDERSON, CYNTHIA S	R	31740	0	122840	154580	1023428037	LOT 1-4 & LOT 1-5 JONES SUB
1040 EDINA ST	QUANTUM HOLDING LLC	R	24750	0	94870	119620	1023477008	LOT 47 LEVENS ADD
1041 EDINA ST	JOHNSON, TONY L & LAURA L	R	31430	0	124010	155440	1023428014	LOT 1 GLEN OAK SUB
1043 EDINA ST	JHHC PROPERTIES LLC	R	20360	0	91080	111440	1023428015	LOT 2-7-3 OF MIN LOT 91 & LOT 11 JONES SUB
1047 EDINA ST	BODISH, BETTY L	R	22500	0	63160	85660	1023428020	LOT 6 JONES SUB
1050 EDINA ST	REEG, RONALD L	R	24750	0	252300	277050	1023477007	LOT 48 LEVENS ADD
1051 EDINA ST	NADERMANN, DANIEL J	R	25200	0	77850	103050	1023428019	LOT 7 JONES SUB
1059 EDINA ST	BOARDMAN, MARK A	R	27420	0	80700	108120	1023428018	LOT 8 & 1-9 JONES SUB
1060 EDINA ST	REEG, RONALD L	R	24750	0	87060	111810	1023477006	LOT 49 LEVENS ADD

DUBUQUE URBAN REVITALIZATION DISTRICT

Property Address	Property Owner	Class	Land Value	Building Value	Dwelling Value	Total Value	Parcel ID #	Legal Description
1063 EDINA ST	CARTER, MARTHA A	R	28690	0	57480	86170	1023428017	LOT 10 & LOT 2-9 JONES SUB
1090 EDINA ST	WETTSTEIN, HERBERT L	R	23270	0	45070	68340	1023477005	LOT 1-50 LEVENS ADD
1098 EDINA ST	MONTGOMERY, JESSE L	R	20300	0	96240	116540	1023477004	LOT 51 & LOT 2-50 LEVENS ADD
1116 EDINA ST	QUANTUM HOLDING LLC	R	27700	0	83150	110850	1023477003	LOT 2-1-73 VOELKERS-HIGHLAND
1150 EDINA ST	QUANTUM HOLDING LLC	R	28220	0	80230	108450	1023477002	LOT 2-2-73 & LOT 1-1-1-73 VOELKER-HIGHLANDS
1161 EDINA ST	GOURLEY, NANCY M TRUST	R	25760	0	114400	140160	1023428016	LOT 2-1-72 VOELKER-HIGHLANDS
1191 EDINA ST	OBIE'S KING OF CLUBS COMPANY LLC	R	30980	0	139280	170260	1023428013	LOT 1-1-72 VOELKER-HIGHLANDS
855 EDISON ST	GRTD INVESTMENTS LLC	R	7660	0	47750	55410	1013434021	LOT 2-1-36 A STINES SUB
864 EDISON ST	HUSEMANN, ROBERT JR	R	17470	0	45550	63020	1013435004	LOT 2-1-51 & LOT 52 A STINES SUB
865 EDISON ST	KRUSER, ANGELLA E	R	5960	0	52800	58760	1013434022	LOT 1-1-36 IN A STINES SUB
875 EDISON ST	CANFIELD, CHRIS R & TINA L	R	12940	0	95130	108070	1013434023	LOTS 1-37, 2-36, 2-38 ALL IN A STINES SUB
878 EDISON ST	DRESS, JOSEPH F & VICKI K	R	11890	0	70980	82870	1013435005	LOT 1-1-51 A STINES SUB
887 EDISON ST	CANFIELD, CHRIS R & TINA L	R	12510	0	57400	69910	1013434024	LOTS 1-38 & 2-37 A STINES SUB
892 EDISON ST	KEUTER, TIFFANY S	R	17360	0	98530	115890	1013435006	LOT 50 & LOT 2-51 A STINES SUB
899 EDISON ST	K E JOINT VENTURES LLC	R	13610	0	55590	69200	1013434025	LOT 39 A STINES SUB
918 EDISON ST	STEFFENSON, ERIK H	R	15050	0	86270	101320	1013435007	LOT 1-49 A STINES SUB
919 EDISON ST	GRTD INVESTMENTS LLC	R	26710	0	90230	116940	1013434026	LOTS 40 & 41 A STINES SUB
934 EDISON ST	WELTER, SANDRA K	R	20820	0	102790	123610	1013435008	LOT 1-48 & LOT 1-1-47 A STINES SUB
957 EDISON ST	MAV INVESTMENTS LLC	R	13100	0	61640	74740	1013434027	LOT 42 A STINES SUB
960 EDISON ST	WINKER, ZACHARIAH D & ELIZABETH R	R	24150	0	77570	101720	1013435009	LOT 1-46 & LOT 2-1-47 A STINES SUB
963 EDISON ST	SCHROEDER, LAWRENCE R & PATRICIA A	R	12980	0	57510	70490	1013434028	LOT 43 A. STINES SUB
969 EDISON ST	NICHOLS, SUSAN JO	R	8000	0	68740	76740	1013434029	LOT 1-44 A STINES SUB
975 EDISON ST	RANSOM, BRIAN J & MEGAN E	R	7920	0	78060	85980	1013434030	LOTS 2-44 & 2-45 A STINES SUB
981 EDISON ST	SWEENEY ANNASTATIA J	R	11760	0	83780	95540	1013434031	LOT 1-45 A STINES SUB
991 EDISON ST	WATKINS, WILLIAM F & MARGIT H	R	24230	0	81560	105790	1013434036	LOTS 1-10 & 2-10 ALTHAUSERS
EDISON ST	HUSEMANN, ROBERT JR	R	17620	0	0	17620	1013435001	LOT 53 & 54 A STINES SUB
EDISON ST	HUSEMANN, ROBERT H	R	10160	0	0	10160	1013435002	LOT 55 A STINES SUB
310 EDITH ST	WORTLEY, KYLE J & BRAUDT, JAELYN J	R	22180	0	183640	205820	1013104019	LOT 1 DUVE PLACE
323 EDITH ST	ERRTHUM, LEON W & ELAINE F	R	29120	0	141770	170890	1013103011	W 25' OF LOT 129 LOT 128 & S 30' OF LOT 161 BELMONT ADD & LOT 1 BUTCH'S PL
330 EDITH ST	HERBER, DANIEL R & CLEMEN, AMBER J	R	28220	0	181590	209810	1013104020	LOT 2 DUVE PLACE
350 EDITH ST	COLE, DAVID B & CONNIE L & CALVERT, SADIE E	R	14000	0	84500	98500	1013104007	LOT 121 BELMONT ADD
353 EDITH ST	COLE, DAVID B & CONNIE L & CALVERT, SADIE E	R	36060	0	125800	161860	1013103025	LOTS 130, 131, 164, 165, 166, 167, E 25' OF 129 & W 1/2 OF 132 BELMONT ADD; LOT 2 BUTCH'S PLACE
360 EDITH ST	KRESS, SCOTT M	R	14000	0	42350	56350	1013104008	LOT 120 BELMONT ADD
470 EDITH ST	BANCK, JOSEPH M	R	14000	0	70340	84340	1013127002	LOT 115 BELMONT ADD
475 EDITH ST	DUGGAN, DONALD J & ELEANOR JEAN	R	25200	0	92980	118180	1013126015	LOT 138 & 139 BELMONT ADD
484 EDITH ST	MOORE, MICHAEL W	R	14000	0	82370	96370	1013127003	LOT 114 BELMONT ADD
495 EDITH ST	POPE, KIMBERLY A & RUSSEL A	R	14420	0	92930	107350	1013126005	LOT 140 BELMONT ADD
500 EDITH ST	BOLL, DONALD S TRUST	R	17360	0	72290	89650	1013127004	LOT 113 & 113A BELMONT ADD
510 EDITH ST	DEWULF, CURTIS & TAMMY	R	15960	0	79380	95340	1013127005	LOTS 71, 71A, & W 4.5' OF LOT 1-70 O'NEILLS RIVERVIEW
520 EDITH ST	LEUTE, KEVIN J & SUSAN A	R	15960	0	52260	68220	1013127006	LOT 2-70, W 20.1' OF LOT 1-69 & E 13.1' OF LOT 1-70 O'NEILLS RIVERVIEW
521 EDITH ST	MATTOON, DEAN R & BANOWETZ-MATTOON, GRETCHEN L	R	20920	0	66350	87270	1013126006	LOTS 72, 73, & W 2' OF 2-74 O'NEILLS RIVERVIEW
569 EDITH ST	HENKELS, DAVID L & WINDERS, MICKIE L	R	14840	0	98190	113030	1013126007	LOTS 1-74, 2-75, & E 1' OF 2-74 O'NEILLS RIVERVIEW
570 EDITH ST	MEYER, JENNIFER R	R	15960	0	92480	108440	1013127007	W 35.7' OF LOT 68 & LOT 2-69 & E 13.7' OF LOT 1-69 O'NEILLS RIVERVIEW
597 EDITH ST	SANNER, JOHN C & ROSEMARY I	R	16440	0	88230	104670	1013126008	LOT 1-75 & 2-76 O'NEILLS RIVERVIEW
600 EDITH ST	GIESEN, LEEANN	R	15960	0	103340	119300	1013127008	W 43' OF LOT 67 & E 14.3' OF LOT 68 O'NEILLS RIVER VIEW
611 EDITH ST	PITZ, THOMAS M	R	15960	0	120940	136900	1013126009	LOTS 1-76 & 1-77 O'NEILLS RIVERVIEW
620 EDITH ST	SMALL, SHAWN W & KATHY L	R	15960	0	92220	108180	1013127009	LOT 66 & E 7' OF LOT 67 O'NEILLS RIVERVIEW
623 EDITH ST	VANDENBERG, GERALDINE M REVOCABLE LIVING TRUST	R	15960	0	88350	104310	1013126010	LOT 2-77 & 1-78 O'NEILLS RIVERVIEW
640 EDITH ST	DAVIS JR, MATTHEW P	R	14000	0	104780	118780	1013127010	LOT 65 O'NEILLS RIVERVIEW
655 EDITH ST	WOODMAN, PETER J	R	15960	0	99400	115360	1013126011	LOT 2-78 & 1-79 O'NEILLS RIVERVIEW
660 EDITH ST	CONNORS, THOMAS J & JOYCE E	R	14000	0	110000	124000	1013127011	LOT 64 O'NEILLS RIVERVIEW
665 EDITH ST	JONES, ANNETTE M	R	16440	0	85780	102220	1013126012	LOTS 80, & 2-79 O'NEILLS RIVERVIEW
670 EDITH ST	MEYER, JAMES ALAN & CAROL ANN	R	14000	0	98800	112800	1013127012	LOT 63 O'NEILLS RIVERVIEW
700 EDITH ST	HARRINGTON, KAREN J	R	25200	0	127040	152240	1013130001	LOTS 59 & 60 O'NEILLS RIVERVIEW
705 EDITH ST	BIRCH, JAMIE L	R	14000	0	90180	104180	1013129002	LOT 84 O'NEILLS RIVERVIEW
710 EDITH ST	CHONG, LINDA M & WEIDENBACHER, THOMAS	R	14000	0	100430	114430	1013130002	LOT 58 O'NEILLS RIVERVIEW
718 EDITH ST	EHLERS, DAVID G & MARGARET M	R	14000	0	84080	98080	1013130003	LOT 57 O'NEILLS RIVERVIEW

DUBUQUE URBAN REVITALIZATION DISTRICT

Property Address	Property Owner	Class	Land Value	Building Value	Dwelling Value	Total Value	Parcel ID #	Legal Description
719 EDITH ST	STARKEY, DANIEL R	R	14000	0	76370	90370	1013129003	LOT 85 O'NEILLS RIVERVIEW
722 EDITH ST	CLIFF, EUGENE H & DEANNA I	R	14000	0	107220	121220	1013130004	LOT 56 O'NEILLS RIVERVIEW ADD
723 EDITH ST	BERESFORD, JAMIE	R	14000	0	70700	84700	1013129004	LOT 86 O'NEILLS RIVERVIEW
727 EDITH ST	REGAN, LUANN M	R	14000	0	57200	71200	1013129005	LOT 87 O'NEILLS RIVERVIEW
729 EDITH ST	HAMILTON, STEVEN A	R	14000	0	90590	104590	1013129006	LOT 88 O'NEILLS RIVERVIEW
730 EDITH ST	OTRUBA, MEGAN L	R	14000	0	80470	94470	1013130005	LOT 55 O'NEILLS RIVER VIEW
739 EDITH ST	CHAPMAN, KEVIN M & JULIE A	R	14000	0	134840	148840	1013129007	LOT 89 O'NEILLS RIVERVIEW
740 EDITH ST	SMITH, ELIZABETH	R	14000	0	101790	115790	1013130006	LOT 54 O'NEILLS RIVERVIEW
744 EDITH ST	HALL, ROBERT J	R	14000	0	70210	84210	1013130007	LOT 53 O'NEILLS RIVERVIEW
745 EDITH ST	HABERKORN, RICHARD H JR & JULIE C	R	14000	0	100840	114840	1013129008	LOT 90 O'NEILLS RIVERVIEW
746 EDITH ST	REDING, PAMELA A	R	14000	0	93040	107040	1013130008	LOT 52 O'NEILLS RIVER VIEW
747 EDITH ST	KEARNEY, ERIN S	R	14000	0	106010	120010	1013129009	LOT 91 O'NEILLS RIVERVIEW ADD
749 EDITH ST	COURTNEY, ANDREW M	R	21540	0	107690	129230	1013129010	LOTS 92 & 93 O'NEILLS RIVERVIEW
750 EDITH ST	HINGTGEN, DALE F & MARY E	R	11760	0	52940	64700	1013130010	LOT 50 O'NEILLS RIVERVIEW
EDITH ST	SHIREMAN, A TIMOTHY & REGINA	R	2970	0	0	2970	1013103010	LOT 127 BELMONT ADD
EDITH ST	HINGTGEN, DALE F & MARY E	R	9180	0	0	9180	1013130009	LOT 51 O'NEILLS RIVERVIEW
EDITH ST	SHIREMAN, A TIMOTHY & REGINA	R	3580	0	0	3580	1013104002	LOT 126 BELMONT ADD
612 ELBOW ST	TORREY, MICHAEL J	R	13060	0	71590	84650	1012360002	LOT 162 BELMONT ADD
618 ELBOW ST	TORREY, MICHAEL J	R	7700	0	0	7700	1012360003	LOT 161 EXCEPT THE S 30' THEREOF BELMONT ADD
ELBOW ST	TORREY, MICHAEL J	R	9450	0	4580	14030	1012360001	LOT 163 BELMONT ADD
1909 ELIZABETH PL	DEAN, STEPHANY M & KENNETH M	R	15600	0	71350	86950	1024301009	LOT 13 & 14 JACKSON SCHOOL SUB
1826 ELLIS ST	DRURY, BENJAMIN D & PEASE, JESSICA L	R	13000	0	49760	62760	1024180016	LOT 4 DORGANS SUB
1836 ELLIS ST	TROTTER, NATHAN T	R	13520	0	64870	78390	1024180015	LOT 2-42 COX'S ADD & LOT 5 DORGAN'S SUB
1850 ELLIS ST	3A PROPERTIES LLC	M	128880	0	933200	1062080	1024180034	LOT 1-42 & LOT 43 & S 1/2 OF LOT 44 ALL OF COX'S ADD.& LOTS 2-2-2-2 & 2-SSO'-1-2-2 BOTH OF CITY LOT 678
1906 ELLIS ST	JASRO LLC	R	8130	0	26270	34400	1024180012	N 1/2 OF LOT 44 COXS ADD
1909 ELLIS ST	GONZALEZ, CATALINA RAMOS & RAMOS, ARELI J GONZALEZ	R	8950	0	78150	87100	1024177041	LOTS 2-1-4 & 2-1-1-4 COX'S ADD
1910 ELLIS ST	SCHADLER, MICHAEL T	R	14490	0	56310	70800	1024180036	LOT 1 DELIRE PLACE
1913 ELLIS ST	SKOGLUND, NICHOLAS A & MOLLY R	R	11720	0	64480	76200	1024177041	LOT 2 OF SUB LOT 5 & OF E 1/2 LOT 6 COXS ADD
1918 ELLIS ST	MID-AMERICA PROPERTY MANAGEMENT LLC	R	14040	0	52060	66100	1024180010	W 130' OF LOT 46 COX'S ADD
1935 ELLIS ST	REISEN, KEITH A & SUSAN M	R	14300	0	55180	69480	1024177021	LOT 40 COXS ADD 1935-1935 1/2 ELLIS
1936 ELLIS ST	HEALEY, JOSEPH A & JANICE	R	14040	0	22330	36370	1024180009	W 130' OF LOT 47 COXS ADD
1954 ELLIS ST	BARTELL, KAREN	R	14040	0	53950	67990	1024180008	W 130' OF LOT 48 COXS ADD
1972 ELLIS ST	GREEN HILLS LLC	R	14040	0	60000	74040	1024180007	W 130' OF LOT 49 COXS ADD
1990 ELLIS ST	MANDERS, JENNIFER L	R	22460	0	85370	107830	1024180006	LOTS 1 & 2 OF W 130' 6" OF LOT 50 & W 1/2 OF LOT 51 COX ADD 1990-1992 ELLIS
ELLIS ST	MEYER, JEROME M	R	5440	0	0	5440	1024155050	VACATED ELLIS ST E OF LOTS 52 & 53 COX'S ADD
1146 ELM ST	DUBUQUE, CITY OF	E	59539	266862	0	326401	1024441006	N24' SM 1/5 OF WM 1/4; M 1/5 OF WM 1/4 & BAL N 2/5 OF WM 1/4 ALL OF CITY LOT 500
1222 ELM ST	YJ PROPERTIES LLC	R	9100	0	43970	53070	1024437008	LOT 2-200 EAST DUB ADD
1227 ELM ST	LEVY, JARED A & MARTHA A	R	9100	0	26820	35920	1024436014	S 1/2 LOT 133 EAST DUBUQUE ADD
1238 ELM ST	YM PROPERTIES LLC	R	9100	0	26530	35630	1024437007	LOT 1-200 EAST DUB ADD
1248 ELM ST	YM PROPERTIES LLC	R	8750	0	31440	40190	1024437006	S 1/2 LOT 199 EAST DUBUQUE ADD
1258 ELM ST	YM PROPERTIES LLC	R	8750	0	30100	38850	1024437005	N 1/2 LOT 199 EAST DUBUQUE ADD
1266 ELM ST	SHAFFER, DARRICK MICHAEL	R	6650	0	23150	29800	1024437004	LOT 1 - S 2/3 - LOT 198 EAST DUBUQUE ADD
1272 ELM ST	SHAFFER, CHARLES & KATHY	R	6300	0	17690	23990	1024437003	LOT 2-S 2/3 OF 198 EAST DUBUQUE ADD
1277 ELM ST	FRICK, JEFFREY P	C	17203	62518	0	79721	1024436010	LOT 135 EAST DUBUQUE ADD
1280 ELM ST	MID-AMERICA PROPERTY MANAGEMENT LLC	R	11550	0	35530	47080	1024437002	S 1/3 LOT 197 & N 1/3 LOT 198 EAST DUBUQUE ADD
1292 ELM ST	MID-AMERICA PROPERTY MANAGEMENT LLC	R	11900	0	35060	46960	1024437001	N 2/3 LOT 197 EAST DUBUQUE ADD
1305 ELM ST	YJ PROPERTIES LLC	M	7680	0	60130	67810	1024431013	E 1/2 LOT 137 EAST DUBUQUE ADD
1306 ELM ST	YJ PROPERTIES LLC	R	9100	0	31310	40410	1024432012	S 1/2 LOT 196 EAST DUBUQUE ADD
1318 ELM ST	STAHL, CAROLE A	R	9100	0	44050	53150	1024432011	N 1/2 LOT 196 EAST DUBUQUE ADD
1326 ELM ST	TAKING CARE OF BUSINESS LLC	R	9100	0	40120	49220	1024432010	S 1/2 LOT 195 EAST DUBUQUE ADD
1346 ELM ST	BRANDEL, DARLENE J	R	9100	0	29770	38870	1024432008	S 1/2 LOT 194 EAST DUBUQUE ADD
1356 ELM ST	CM INVESTMENTS LLC	R	9100	0	33420	42520	1024432007	N 1/2 LOT 194 EAST DUBUQUE ADD
1366 ELM ST	LINDEN, GARY J & JARRAD R	R	9100	0	0	9100	1024432006	S 1/2 LOT 193 EAST DUBUQUE ADD
1376 ELM ST	KELLEY, MICHAEL J	R	8750	0	2760	11510	1024432005	N 1/2 LOT 193 EAST DUBUQUE ADD
1401 ELM ST	DUBUQUE, CITY OF	E	8370	0	0	8370	1024427015	LOT 2 ANGIE'S PLACE
1421 ELM ST	ROBERTSON, JACOB G	R	8050	0	48660	56710	1024427016	LOT 1 ANGIE'S PLACE

DUBUQUE URBAN REVITALIZATION DISTRICT

Property Address	Property Owner	Class	Land Value	Building Value	Dwelling Value	Total Value	Parcel ID #	Legal Description
1429 ELM ST	DESANTI, RICHARD J & JESSICA J	R	11900	0	31280	43180	1024427013	S 2/3 OF LOT 143 EAST DUBUQUE ADD
1443 ELM ST	GRTD INVESTMENTS LLC	R	11900	0	54580	66480	1024427012	N 1/3 LOT 143 & S 1/3 LOT 144 E DUBUQUE ADD
1453 ELM ST	BENDER, LINDA S	R	11900	0	42690	54590	1024427011	N 2/3 LOT 144 EAST DUBUQUE ADD
1471 ELM ST	BROKUS, JAMES B & NANCY A	R	8400	0	46390	54790	1024427010	S 23'9" LOT 145 EAST DUBUQUE ADD
1475 ELM ST	BROKUS, JAMES B	R	9450	0	36140	45590	1024427009	E. DUBUQUE ADD N 27.5' 145
1485 ELM ST	YOUNG, EMMETT G	R	11200	0	45320	56520	1024287002	S 32' LOT 146 EAST DUBUQUE ADD
1499 ELM ST	SCHRAMM, KARLA	R	6650	0	44540	51190	1024287001	N 19.2' LOT 146 EAST DUBUQUE ADD
1515 ELM ST	STORO, PENNY K	R	7450	0	50990	58440	1024282020	BAL N1/2 OF LOT 147 EAST DUBUQUE ADD
1515 ELM ST	STORO, PENNY K	R	5020	0	0	5020	1024282026	ELY 63' LOT 1-S 1/2 LOT 147 EAST DUBUQUE ADDITION
1523 ELM ST	JURISIC, RUTH A	R	9450	0	69600	79050	1024282018	S 1/2-148 & S 1'-N1/2 -148 EAST DUBUQUE ADD
1547 ELM ST	LAFOND, FRANK D	R	8400	0	59450	67850	1024282017	N 24'7"-N 1/2 LOT 148 EAST DUBUQUE ADD
1553 ELM ST	BIRCH, SCOTTY E & BESSER, LYNN T	R	12540	0	3010	15550	1024282027	LOT 1-149 & LOT 2-149 BOTH EAST DUBUQUE ADD
1567 ELM ST	BIRCH, SCOTTY E & BESSER, LYNN T	R	8750	0	84260	93010	1024282014	S 1/2 OF LOT 150 EAST DUBUQUE ADD
1573 ELM ST	R & B INVESTMENT PROPERTIES LTD	C, M	8205	21577	14535	44317	1024282013	N 1/2 OF LOT 150 EAST DUBUQUE ADD
1615 ELM ST	MC CLAIN, DIANE L	R	5920	0	54340	60260	1024278015	LOT 1-152 EAST DUBUQUE ADD
1633 ELM ST	CALDWELL, THERESA M	R	8750	0	45530	54280	1024278014	S 1/2 LOT 153 EAST DUBUQUE ADD
1635 ELM ST	CARNER, GARY L	R	8750	0	47070	55820	1024278013	N 1/2 OF LOT 153 EAST DUBUQUE ADD
1645 ELM ST	DUBUQUE ELM PROPERTIES LLC	R	16070	0	42220	58290	1024278012	LOT 154 EAST DUBUQUE ADD
1665 ELM ST	DUBUQUE ELM PROPERTIES LLC	R	8750	0	35700	44450	1024278011	S 1/2 OF LOT 155 EAST DUBUQUE ADD
1675 ELM ST	CARNER, GARY L	R	8750	0	48870	57620	1024278010	N 1/2 OF LOT 155 EAST DUBUQUE ADD
1681 ELM ST	SCHAFFER, KAREN K & CRATTON, BOBBY D	R	7700	0	63430	71130	1024278009	S 22' OF LOT 156 EAST DUBUQUE ADD
1689 ELM ST	KARAVERGOS, IOANNIS	C, M	9569	73102	18410	101081	1024278008	N 29'2" - LOT 156 EAST DUBUQUE ADD
1740 ELM ST	METX LLC	R	8750	0	0	8750	1024277006	S 1/2 OF LOT 174 EAST DUBUQUE ADD
1750 ELM ST	METX LLC	R	8750	0	0	8750	1024277005	N 1/2 OF LOT 174 EAST DUBUQUE ADD
1760 ELM ST	METX LLC	R	8750	0	0	8750	1024277004	S 25.7' OF LOT 173 EAST DUBUQUE ADD
1789 ELM ST	PINE BOX LLLP	C	21504	800934	0	822438	1024276007	UNIT #A IN WASHINGTON COURT BLDG CONDOMINIUMS LOCATED ON LOTS 102, 103, 104, 105, 106 ALL IN EAST DUBUQUE ADDITION
1800 ELM ST	PTC LLC	C	352016	935939	0	1287955	1024277020	LOTS 167, 168, 169, 170, 171, 232, 233, 234, 235 & 236 IN EAST DUBUQUE ADD ALSO, VAC'D ALLEY TO REAR OF SAIDLOTS. LOT 171A EASTDUBUQUE ADD, N50'-172, S 1'2"-172 & N 25 1/2' OF 173ALL IN EAST DUBUQUEADDITION
1815 ELM ST	MARBURGER, FRED	R	16070	0	56720	72790	1024259015	N 1/2 & S 1/2 LOT 162 EAST DUBUQUE ADD
1839 ELM ST	MARBURGER, FREDERICK L JR	R	16070	0	43770	59840	1024259014	LOT 163 EAST DUBUQUE ADD
1845 ELM ST	JG INVESTMENTS LLC	R	8750	0	30540	39290	1024259013	S 1/2 OF LOT 164 EAST DUBUQUE ADD
1855 ELM ST	NANCE, STEVEN R	R	8750	0	77350	86100	1024259012	N 1/2 LOT 164 EAST DUBUQUE ADD
1885 ELM ST	GIANT WASH LLC	C	34406	69227	0	103633	1024259016	LOTS 165 & 166 EAST DUBUQUE ADD
1920 ELM ST	HAGAR ENTERPRISES LLC	C	230440	504997	0	735437	1024233002	LOT 2 GOLIATH PLACE LOT 10 & LOT 13 EAST DUBUQUE ADD
1990 ELM ST	HAGAR ENTERPRISES LLC	C	60760	71915	0	132675	1024233001	LOT 1 GOLIATH PLACE
2050 ELM ST	STANT, MARK D & DEBORAH K	R	7560	0	38610	46170	1024216019	LOT 7 REIFSTECK'S SUB
2055 ELM ST	BANCHAK, RYAN N & HANNAH M	R	13330	0	91460	104790	1024215016	LOT 2-1-1-2-3-10 KNIEST'S SUB & E 175'-N 1/2-LOT 96 L H LANGWORTHY'S ADD
2058 ELM ST	WOLTER, DONALD R	R	7560	0	35420	42980	1024216018	LOT 8 REIFSTECK'S SUB
2060 ELM ST	BOYES, MILTON A	R	14630	0	58320	72950	1024216017	LOT 2-2-1-2-2-3-10 & 1-1-7-9 KNIEST SUB
2071 ELM ST	BOYES, MILTON A & JUDITH R	R	13440	0	71560	85000	1024215015	LOT 1-1-1-2-3-10 KNIEST'S SUB & LOT 2 OF SUB 1-4-97 & OF 5-97 L H LANGWORTHY'S ADD
2080 ELM ST	FRESH START HOUSING LLC	R	19470	0	89810	109280	1024216016	LOT 1-2-1-2-2-3-10 & PT OF 1-1-2-3-10 KNIEST SUB
2099 ELM ST	BUTTIKOFER, DARYL W	R	8670	0	67450	76120	1024215014	E 80'-LOT-1-3-97 L H LANGWORTHY'S ADD
2109 ELM ST	GRTD INVESTMENTS LLC	R	8740	0	36600	45340	1024210023	S 30'-LOT 5 GIESSLER SUB
2113 ELM ST	RIESELMAN, JEFFREY A & BARBARA J	R	7280	0	49500	56780	1024210022	N 10'-LOT 5 & S 15'-LOT 6 GIESSLER'S SUB
2117 ELM ST	WEDIG, HOWARD H & KATHLEEN	R	7280	0	47920	55200	1024210021	N 25'-LOT 6 GIESSLER'S SUB
2119 ELM ST	PICKEL, RANDY A	R	12320	0	50700	63020	1024210020	LOT 2-1-1-S 1/3-99 & LOT 2-1- S 1/3-99 L H LANGWORTHY'S ADD
2130 ELM ST	MID-AMERICA PROPERTY MANAGEMENT LLC	R	10710	0	32510	43220	1024211006	LOT B OESTRINGER'S SUB
2140 ELM ST	STEUER, RICK G & JEAN A	R	8190	0	35870	44060	1024211005	LOT 1-2 ELM STREET SUB
2141 ELM ST	SCHAFER, NATASHA D	R	12320	0	67790	80110	1024210019	LOT 2-1-M 1/3-99 L H LANGWORTHY'S ADD "PT WEST OF ELM ST"
2150 ELM ST	SCHUMACHER, LAURA L	R	5930	0	40120	46050	1024211004	LOT 2-1 ELM STREET SUB
2160 ELM ST	SALVIA HOUSE LTD	R	12790	0	314800	327590	1024211002	LOT 1-2-1-12 LOT 2-2-1-12 KNIEST'S SUB ALSO LOT 1-1- N1/3-99 LH LANGWORTHY
2165 ELM ST	HINES, KENNETH W & DONNA J AS CONSER ANDREW GAGE ANDERSON	R	12320	0	50370	62690	1024210018	E 1/2-LOT 2-1-N 1/3-99 L H LANGWORTHY'S ADD
2169 ELM ST	GRTD INVESTMENTS LLC	R	12570	0	53530	66100	1024210017	E 105.2'-LOT 1-S 1/3-100 L H LANGWORTHY'S ADD
2227 ELM ST	DUBUQUE, CITY OF	E	9900	0	0	9900	1024204006	LOT 2-S 1/2-1-3-102 L H LANGWORTHY'S ADD

DUBUQUE URBAN REVITALIZATION DISTRICT

Property Address	Property Owner	Class	Land Value	Building Value	Dwelling Value	Total Value	Parcel ID #	Legal Description
2249 ELM ST	DUBUQUE, CITY OF	E	9400	0	0	9400	1013460027	E 20'-LOT 1-102 & LOT 1-1-2-2- 102 L H LANGWORTHY'S ADD
2251 ELM ST	DUBUQUE, CITY OF	E	10800	0	0	10800	1013460046	LOTS 2-1-1-3-103, 2-4-103 & 1-5-103 LH LANGWORTHY'S ADD
2263 ELM ST	DUBUQUE, CITY OF	E	7000	0	0	7000	1013460025	LOT 1-1-1-3-103 L H LANGWORTHY'S ADD
2275 ELM ST	DUBUQUE, CITY OF	E	8800	0	0	8800	1013460024	LOT 2-N 50'-1-1-103 L H LANGWORTHY'S ADD
2317 ELM ST	DUBUQUE, CITY OF	E	12000	0	0	12000	1013460015	E 99 1/2'-S 55'-LOT 1-105 L H LANGWORTHY'S ADD
2345 ELM ST	DUBUQUE, CITY OF	E	10500	0	0	10500	1013460010	LOT 2-1-1-106 L H LANGWORTHY'S ADD
2349 ELM ST	DUBUQUE, CITY OF	E	9400	0	0	9400	1013460009	LOT 2-1-2-1-106 L H LANGWORTHY'S ADD
2350 ELM ST	DUBUQUE, CITY OF	E	10300	6730	0	17030	1013455003	LOT 1-2-106 L H LANGWORTHY'S ADD
2440 ELM ST	GRTD INVESTMENTS LLC	R	20160	0	87850	108010	1013452012	W 90' OF LOTS 10 & 11 OF SUB OF 196 & 197 L H LANGWORTHY'S
2444 ELM ST	SARAZIN, FRANK J JR & SHARON B	R	13450	0	28850	42300	1013452011	LOT 9 SUB OF 196 & 197 L H LANGWORTHY'S ADD
2446 ELM ST	LINK, GERALD I & PHYLLIS M	R	13450	0	51610	65060	1013452010	LOT 8 OF SUB 196 & 197 L H LANGWORTHY'S ADD
2460 ELM ST	KE JOINT VENTURES LLC	R	7900	0	43030	50930	1013452007	LOTS 2-2-6 & 2-7 BOTH OF SUB 196 & 197 L H LANGWORTHY'S ADD
2468 ELM ST	AT HOME PROPERTIES LLC	R	7900	0	45040	52940	1013452006	LOT 1-2-6 SUB OF 196 & 197 L H LANGWORTHY'S ADD
2480 ELM ST	WELAND, RICHARD P II	R	13330	0	78280	91610	1013452005	LOT 5 SUB OF 196 & 197 L H LANGWORTHY'S ADD
2482 ELM ST	KOPPES, ALAN J & ELIZABETH A	R	13330	0	70030	83360	1013452004	LOT 4 SUB OF 196 & 197 L H LANGWORTHY'S ADD
2484 ELM ST	HANTELMMANN, STEVEN A & SALLY A	R	13330	0	64140	77470	1013452003	LOT 3 SUB OF 196 & 197 L H LANGWORTHY'S ADD
2501 ELM ST	DUBUQUE RESCUE MISSION	E	14280	0	128330	142610	1013412004	LOT 69 E LANGWORTHY'S ADD
2505 ELM ST	DUBUQUE RESCUE MISSION	E	14280	0	68730	83010	1013412003	LOT 68 E LANGWORTHY'S ADD
2508 ELM ST	ABITZ, JOSEPH G	R	13210	0	49680	62890	1013413010	E 71.8'-LOT 71, N 37'-W 74' OF LOT 71 & S 13'-W 74' OF LOT 71 E LANGWORTHY'S ADD
2511 ELM ST	DUBUQUE RESCUE MISSION	E	14280	0	125380	139660	1013412002	LOT 67 E LANGWORTHY'S ADD
2512 ELM ST	MCT INVESTMENTS LLC	R	13210	0	42240	55450	1013413009	LOT 72 E LANGWORTHY'S ADD 2512-2514 ELM
2517 ELM ST	POTHOFF, KRISTI L	R	12140	0	72290	84430	1013412001	LOT 66 E LANGWORTHY'S ADD
2520 ELM ST	GRAHAM, STEPHEN D & SHIRLEY M	R	13090	0	64110	77200	1013413008	LOT 73 E LANGWORTHY'S ADD
2525 ELM ST	SCHLARMANN, ARLEIGH T	R	12140	0	42050	54190	1013336035	LOT 65 E LANGWORTHY'S ADD
2530 ELM ST	SIEGERT, CARLA M	R	18480	0	44580	63060	1013413006	LOT 2-74 & 2-75 E LANGWORTHY'S
2533 ELM ST	ABITZ, JOHN C & HANNAH K	R	12140	0	60900	73040	1013336033	LOT 63 E LANGWORTHY'S ADD
2534 ELM ST	WALLACE, CLAUDE E & JANANN M	R	12970	0	44670	57640	1013413005	LOT 76 E LANGWORTHY'S ADD
2539 ELM ST	FOSTER, ROBERT A	R	12140	0	66230	78370	1013336032	LOT 62 E LANGWORTHY'S ADD
2540 ELM ST	SHARKEY, GREG	R	12970	0	2420	15390	1013413004	LOT 77 E LANGWORTHY'S ADD
2544 ELM ST	GROTHE, DAVID W & PATTIE RAE	R	12970	0	37690	50660	1013413003	LOT 78 E LANGWORTHY'S ADD
2545 ELM ST	MOREY, AUDREY J	R	12140	0	42480	54620	1013336031	LOT 61 E LANGWORTHY'S ADD
2548 ELM ST	LIEB, MICHAEL J & JANET M	R	12970	0	61360	74330	1013413002	LOT 79 E LANGWORTHY'S ADD
2551 ELM ST	VLACH, FRANK J III & SARAH C	R	16220	0	69320	85540	1013336030	LOT 60 & S 1/2 OF LOT 59 E LANGWORTHY'S ADD
2552 ELM ST	NELSON, JACQUELYNE D	R	12970	0	58620	71590	1013413001	LOT 80 E LANGWORTHY'S ADD
2556 ELM ST	TORREY, BRIAN & TRACY	R	12850	0	62510	75360	1013337008	LOT 81 E LANGWORTHY'S ADD
2558 ELM ST	HOLLY, JEFFREY S & ROSEANNA M	R	12850	0	70330	83180	1013337007	LOT 82 E LANGWORTHY'S ADD
2559 ELM ST	TILP, MICHAEL A	R	11220	0	71600	82820	1013336028	S 9' OF LOT 57 & N 33' OF LOT 58 E LANGWORTHY'S ADD
2560 ELM ST	SCHMITT, ROBERT S	R	12850	0	75600	88450	1013337006	LOT 83 E LANGWORTHY'S ADD
2563 ELM ST	GRTD INVESTMENTS LLC	R	11060	0	65010	76070	1013336027	N 41' OF LOT 57 EXCEPT THE W 7' FOR ALLEY E LANGWORTHY'S ADD
2565 ELM ST	SEVERSON, DONNA J F/K/A DONNA J SEVERSON-LADE	R	17690	0	51890	69580	1013336026	LOT 56 & S 28' OF LOT 55 E LANGWORTHY'S ADD
2570 ELM ST	TRIFONE, ANDREW J	R	18020	0	78210	96230	1013337009	LOT 1 KOTZ PLACE;
2571 ELM ST	MARCH, DEAN J & BETTY B	R	13090	0	57630	70720	1013336025	S 28' OF LOT 54 & N 22' OF LOT 55 E LANGWORTHY'S ADD
2578 ELM ST	KAZBEROUK, EVGUENI S & OLGA A	R	12730	0	61030	73760	1013337002	LOT 86 E LANGWORTHY'S ADD
2598 ELM ST	OSTERT, REBECCA A	R	18550	0	65270	83820	1013337001	LOT 1-307 GLENDALE ADD #3 & LOT 87 E LANGWORTHY'S ADD
2702 ELM ST	E MUELLER SALES LLC	R	10590	0	46850	57440	1013183013	LOT 209 GLENDALE ADD
2703 ELM ST	MCMAHON REAL EST RENTALS LLC	R	11900	0	69370	81270	1013182029	LOT 186 GLENDALE ADD
2707 ELM ST	WEIDEMANN, WILFRED	R	11900	0	59060	70960	1013182028	LOT 187 GLENDALE ADD
2708 ELM ST	LUEDTKE, ALEXANDER P & KAILEE A	R	10590	0	79940	90530	1013183012	LOT 208 GLENDALE ADD
2710 ELM ST	THOMAS, JEFFERSON S	R	10590	0	72130	82720	1013183011	LOT 207 GLENDALE ADD
2711 ELM ST	KANE, JENNIFER J & MCAULIFFE, DOUGLAS V	R	11900	0	63520	75420	1013182027	LOT 188 GLENDALE ADD
2713 ELM ST	GLEW, MICHAEL J	R	7000	0	44570	51570	1013182026	S 1/2 OF LOT 189 GLENDALE ADD
2714 ELM ST	TRIGGS, DENISE S	R	10590	0	61050	71640	1013183010	LOT 206 GLENDALE ADD
2715 ELM ST	SHAFFER, TABATHA L	R	7000	0	64780	71780	1013182025	N 1/2 OF LOT 189 GLENDALE ADD
2718 ELM ST	PATTERS, RICHARD A JR ETAL	R	10590	0	53060	63650	1013183009	LOT 205 GLENDALE ADD
2719 ELM ST	HENNESSY, STEPHANIE R	R	11900	0	66970	78870	1013182024	LOT 190 GLENDALE ADD
2721 ELM ST	DRP LLC	R	7000	0	65770	72770	1013182023	S 1/2 OF LOT 191 GLENDALE ADD
2722 ELM ST	MEYER, JEROME JOHN JR	R	10590	0	64610	75200	1013183008	LOT 204 GLENDALE ADD
2723 ELM ST	SHAFFER, BENJAMIN T	R	7000	0	70200	77200	1013182022	N 1/2 OF LOT 191 GLENDALE ADD

DUBUQUE URBAN REVITALIZATION DISTRICT

Property Address	Property Owner	Class	Land Value	Building Value	Dwelling Value	Total Value	Parcel ID #	Legal Description
2725 ELM ST	SCHERR, DUSTIN J	R	11900	0	74930	86830	1013182021	LOT 192 GLENDALE ADD
2728 ELM ST	NESTEBY, TIMOTHY R & DIANE M	R	13560	0	64380	77940	1013183006	LOT 202 & 2-201 GLENDALE ADD
2732 ELM ST	FRITZ, RONALD W	R	13560	0	73630	87190	1013183005	LOTS 1-200 & 1-201 GLENDALE ADD
2733 ELM ST	GANGO, JACKSON & GARCIA, RUTH M	R	11900	0	54840	66740	1013182019	LOT 194 GLENDALE ADD
2735 ELM ST	CAMPA ALVARADO, JAVIER & CAMPA, TERESA	R	11900	0	71880	83780	1013182018	LOT 195 GLENDALE ADD
2736 ELM ST	DONATH, WALTER R	R	6230	0	37450	43680	1013183003	S 1/2 OF LOT 199 GLENDALE ADD
2739 ELM ST	GOETZINGER, JAMES W & PATRICIA A	R	11900	0	83630	95530	1013182017	LOT 196 GLENDALE ADD
2740 ELM ST	OTTING, KATHERINE M	R	6230	0	54740	60970	1013183002	N 1/2 OF LOT 199 GLENDALE ADD
2743 ELM ST	GARNER, DOUGLAS E	R	11900	0	73120	85020	1013182016	LOT 197 GLENDALE ADD
2744 ELM ST	BUTLER, KEVIN T & SHEILA A	R	10590	0	54300	64890	1013183001	LOT 198 GLENDALE ADD
2805 ELM ST	GRTD INVESTMENTS LLC	R	13090	0	64710	77800	1013159027	LOT 110 & 2-1-111 GLENDALE ADD #2
2807 ELM ST	AVENARIUS, DANIEL V & AMANDA J	R	6440	0	64450	70890	1013159026	LOT 1-1-111 GLENDALE ADD#2
2809 ELM ST	BURTON, RILEY D & AHLERS, COURTNEY M	R	6440	0	59250	65690	1013159025	LOT 2-111 GLENDALE ADD #2
2813 ELM ST	JHTD PLAZA LLC	R	14000	0	56940	70940	1013159024	LOT 112 GLENDALE ADD #2
2817 ELM ST	SCHMITZ, JAMIE J & DEEANNA A	R	11900	0	76250	88150	1013159023	LOT 113 GLENDALE ADD #2
2820 ELM ST	GIESE COMPANY	C	62160	331520	0	393680	1013176024	LOTS 129, 130, 131, 132, 1-133 & 2-133 ALL IN GLENDALE ADD #2
2821 ELM ST	GREEN, DONALD J	R	11900	0	58300	70200	1013159022	LOT 114 GLENDALE ADD#2
2823 ELM ST	JAMES R REIDL TRUST JAMES R REIDL TRUSTEE	R	11900	0	11240	23140	1013159021	LOT 115 GLENDALE ADD#2
2826 ELM ST	DIX, MARILYN K	R	14020	0	75630	89650	1013176007	LOT 128 & 2-127 GLENDALE ADD #2
2829 ELM ST	MC DOWELL, PATRICK K & PATRICE	R	11900	0	71240	83140	1013159020	LOT 116 GLENDALE ADD#2
2831 ELM ST	DUB JONES REAL ESTATE LLC	R	11900	0	65900	77800	1013159019	LOT 117 GLENDALE ADD #2
2832 ELM ST	BEYER, PAUL C	R	10590	0	59620	70210	1013176005	LOT 126 GLENDALE ADD#2
2835 ELM ST	SCHEMMELE, AMANDA S FKA MCGINNIS, AMANDA S	R	11900	0	50830	62730	1013159018	LOT 118 GLENDALE ADD #2
2836 ELM ST	DIMITROFF, DAVID M	R	10590	0	72490	83080	1013176004	LOT 125 GLENDALE ADD#2
2839 ELM ST	MCSTAC PROPERTIES LLC	R	9240	0	65670	74910	1013159017	LOT 1-119 GLENDALE ADD #2
2840 ELM ST	KEAN, JAMES M & JOANNE M	R	10590	0	57060	67650	1013176003	LOT 124 GLENDALE ADD #2
2841 ELM ST	KENNEDY, MARY LOU	R	9240	0	56190	65430	1013159016	S 16'8" OF 120 & LOT 2-119 GLENDALE ADD#2
2843 ELM ST	DAVIS, ADAM J	R	9240	0	47730	56970	1013159015	N 33'4" OF LOT 120 GLENDALE ADD#2
2844 ELM ST	DERBY, PATTI L & HOWARD D	R	9970	0	48990	58960	1013176002	LOT 123 GLENDALE ADD#2
2855 ELM ST	POTHOFF, ALVIN J ET AL	R	11900	0	49200	61100	1013159014	LOT 121 GLENDALE ADD #2
2902 ELM ST	MORRIS, LAURA L	R	12440	0	86390	98830	1013109012	LOT 60 GLENDALE ADD
2905 ELM ST	K E JOINT VENTURES LLC	R	11900	0	65650	77550	1013108028	LOT 37 GLENDALE ADD
2908 ELM ST	CLARK, FORREST E & BRIDGET M	R	10590	0	55400	65990	1013109011	LOT 59 GLENDALE ADD
2913 ELM ST	SCHEMMELE, NICHOLAS S	R	11900	0	62130	74030	1013108027	LOT 38 GLENDALE ADD
2917 ELM ST	WHITE, DANIEL F	R	7000	0	47320	54320	1013108026	S 1/2 OF LOT 39 GLENDALE ADD
2918 ELM ST	LEYTEM, JAMES J	R	10590	0	47600	58190	1013109010	LOT 58 GLENDALE ADD
2919 ELM ST	WHITE, DANIEL F	R	7000	0	52740	59740	1013108025	N 1/2 OF LOT 39 GLENDALE ADD
2920 ELM ST	NOWACKI, ALEX P	R	10590	0	61480	72070	1013109009	LOT 57 GLENDALE ADD
2926 ELM ST	BAUER, CODY G	R	10590	0	44460	55050	1013109008	LOT 56 GLENDALE ADD
2929 ELM ST	WELSH, CAROLINE M & KENNICKER, ROBIN MARIE	R	11900	0	61220	73120	1013108023	LOT 41 GLENDALE ADD
2932 ELM ST	MERFELD, AMY E	R	10590	0	76740	87330	1013109007	LOT 55 GLENDALE ADD
2933 ELM ST	A&B LAWN CARE PROPERTY MANAGEMENT LLC	R	11900	0	61640	73540	1013108022	LOT 42 GLENDALE ADD
2936 ELM ST	SPOERL, LA VERN L & MARCELLA M	R	10590	0	40840	51430	1013109006	LOT 54 GLENDALE ADD
2937 ELM ST	THILL, ANGELIQUE MARIE	R	11900	0	80630	92530	1013108021	LOT 43 GLENDALE ADD
2939 ELM ST	BRADY, MICHAEL A & GRACE M	R	11900	0	84460	96360	1013108020	LOT 44 GLENDALE ADD
2940 ELM ST	KAPPAROS, HILLARY V	R	6230	0	24420	30650	1013109005	S 1/2 OF LOT 53 GLENDALE ADD
2943 ELM ST	COSGROVE, THOMAS C & DIANE I	R	11900	0	56380	68280	1013108019	LOT 45 GLENDALE ADD
2945 ELM ST	MCKEE, LAWRENCE G	R	11900	0	59840	71740	1013108018	LOT 46 GLENDALE ADD
2946 ELM ST	LAHR, NEIL F & MARIAH A	R	14020	0	57520	71540	1013109004	LOT 52 & N 1/2 OF LOT 53 GLENDALE ADD
2949 ELM ST	PETSCH, BELINDA	R	11900	0	75350	87250	1013108017	LOT 47 GLENDALE ADD
2950 ELM ST	WILLIS, LAWRENCE J	R	10590	0	49990	60580	1013109003	LOT 51 GLENDALE ADD
2954 ELM ST	TRUE, DANIEL P & CHRISTINA E	R	10590	0	52400	62990	1013109002	LOT 50 GLENDALE ADD
3040 ELM ST	R & S REALTY LLC	C	101506	46715	0	148221	1013106013	LOT 4 LIEBE'S SUB #3
ELM ST	DUBUQUE, CITY OF	E	2900	0	0	2900	1013460030	LOT 2 WARREN & ROBIN AMLING'S SUB
ELM ST	ABITZ, JOHN C	R	12140	0	1970	14110	1013336034	LOT 64 E LANGWORTHYS ADD
ELM ST	SCHERR, DUSTIN J	R	9100	0	0	9100	1013182020	LOT 193 GLENDALE ADD
ELM ST	DONATH, WALTER R	R	2790	0	0	2790	1013183004	LOT 2-200 GLENDALE ADD
ELM ST	MEYER, JEROME JOHN JR	R	8100	0	0	8100	1013183007	LOT 203 GLENDALE ADD
ELM ST	WHITE, DANIEL F	R	11900	0	8260	20160	1013108024	LOT 40 GLENDALE ADD

DUBUQUE URBAN REVITALIZATION DISTRICT

Property Address	Property Owner	Class	Land Value	Building Value	Dwelling Value	Total Value	Parcel ID #	Legal Description
ELM ST	SALVIA HOUSE LTD	R	2900	0	0	2900	1024211003	LOT 1-1 ELM STREET SUB
ELM ST	ACE CONSTRUCTION - DUBUQUE LLC	C	11558	3304	0	14862	1024211007	LOT A OESTRINGER'S SUB
ELM ST	TRIFONE, ANDREW J	R	160	0	0	160	1013408005	LOT 38 BELLEVUE ADD;
ELM ST	TRIFONE, ANDREW J	R	160	0	0	160	1013408006	LOT 39 BELLEVUE ADD;
ELM ST	SHARKEY, GREG	R	1580	0	170	1750	1013408010	LOT 44 BELLEVUE ADD
ELM ST	WALLACE, CLAUDE E & JANANN M	R	1570	0	1640	3210	1013408011	LOT 45 BELLEVUE ADD
ELM ST	WALLACE, CLAUDE E & JANANN M	R	2310	0	0	2310	1013408012	LOT 46 BELLEVUE ADD
ELM ST	MCT INVESTMENTS LLC	R	2100	0	2560	4660	1013408014	LOT 1 OF 48 & 49 BELLEVUE ADD
ELM ST	DUBUQUE, CITY OF	E	1700	0	0	1700	1024204008	LOT 2-5 KEMP'S SUB
ELM ST	DUBUQUE, CITY OF	E	9200	0	0	9200	1024204009	LOT 6 KEMP'S SUB
ELM ST	DUBUQUE, CITY OF	E	10800	0	0	10800	1024206008	KNIEST'S SUB N 38' S1/2 1
ELM ST	DUBUQUE, CITY OF	E	11500	0	0	11500	1024206010	W 110' - S 48' - S 1/2 - 1 KNIEST SUB 2124-2126 KNIEST
ELM ST	DUBUQUE, CITY OF	E	12800	0	0	12800	1024206011	KNIESTS SUB NW 50' LOT 2
ELM ST	DUBUQUE, CITY OF	E	12800	0	0	12800	1024206012	KNIESTS SUB NW 50' OF SE 100' OF LOT 2 2114-2116 KNIEST
ELM ST	TILP, MICHAEL A	R	9690	0	8580	18270	1013336029	S 17' OF LOT 58 & N 1/2 OF LOT 59 E LANGWORTHYS ADD
ELM ST	KAZBEROUK, EVGUENI S & OLGA A	R	3020	0	5660	8680	1013408026	LOT 2 KOTZ PLACE
ELM ST	METX LLC	C	7130	0	0	7130	1024277007	N 1/2 OF LOT 175 EAST DUBUQUE ADD
ELM ST	METX LLC	C	7986	0	0	7986	1024277008	S 1/2 OF LOT 175 EAST DUBUQUE ADD
ELM ST	METX LLC	C	7986	0	0	7986	1024277009	N 1/2 OF LOT 176 EAST DUBUQUE ADD
ELM ST	KAZBEROUK, EVGUENI S & OLGA A	R	5990	0	340	6330	1013337004	LOT 1-85 E LANGWORTHY'S ADD
ELM ST	METX LLC	C	7986	0	0	7986	1024277010	S 1/2 OF LOT 176 EAST DUBUQUE ADD
ELM ST	DERBY, PATTI L & HOWARD D	R	7480	0	0	7480	1013176001	LOT 122 GLENDALE ADD#2
ELM ST	BEYER, PAUL C	R	4360	0	0	4360	1013176006	LOT 1-127 GLENDALE ADD#2
ELM ST	BRANDEL, DARLENE J	R	6130	0	0	6130	1024432009	N 1/2 LOT 195 EAST DUBUQUE ADD
ELM ST	STEWART, WAYNE C & LYNN A	C	8602	235	0	8837	1024436011	N 1/2 LOT 134 EAST DUBUQUE ADD
ELM ST	STEWART, WAYNE C & LYNN A	C	8602	78	0	8680	1024436012	S 1/2 LOT 134 EAST DUBUQUE ADD
ELM ST	STEWART, WAYNE C & LYNN A	C	8602	414	0	9016	1024436013	N 1/2 LOT 133 EAST DUBUQUE ADD
ELM ST	BANCHAK, RYAN N & HANNAH M	R	10050	0	0	10050	1024215017	LOT 2-S 1/2-96 L H LANGWORTHY'S ADD
ELM ST	DUBUQUE, CITY OF	E	31100	38500	0	69600	1024276015	WASHINGTON COURT 1ST ADDITION
ELM ST	WASHINGTON COURT LP	C	43198	45875	0	89073	1024276016	WASHINGTON COURT 2ND ADDITION
ELM ST	DUBUQUE, CITY OF	E	6830	0	0	6830	1013460034	LOT 2-1 BEE BRANCH SUBDIVISION NO. 1
ELM ST	DUBUQUE, CITY OF	E	6830	0	0	6830	1013460036	LOT 2-2 BEE BRANCH SUBDIVISION NO. 1
ELM ST	DUBUQUE, CITY OF	E	11390	0	0	11390	1013460044	LOT 2 BEE BRANCH NO. 6
ELM ST	KAZBEROUK, EVGUENI S & OLGA A	R	100	0	0	100	1013408025	LOTS 21 AUDUBON
ELM ST	DUBUQUE, CITY OF	E	4650	0	0	4650	1013460048	LOT 2 BEE BRANCH SUB #7
ELM ST	RIVERDREAM PROPERTIES LLC	C	8568	0	0	8568	1024217011	W 25 OF LOT 18 IN EAST DUBUQUE ADD
2090 EMERSON ST	MCGOVERN, DIXIE L	R	14000	0	100910	114910	1118131007	LOT 477 HAMS ADD
2125 EMERSON ST	SCHUSTER, ROBERT W & CAROL A	R	14000	0	141250	155250	1118133001	LOT 546 HAMS ADD
418 EMMETT ST	WEDIG, DANIEL T	R	7430	0	98680	106110	1025260025	LOT 2 WEDIG PLACE
420 EMMETT ST	WEDIG, DANIEL T	R	7430	0	99190	106620	1025260024	LOT 1 WEDIG PLACE
432 EMMETT ST	BRP PROPERTIES LLC	R	7270	0	36560	43830	1025260023	E 17' LOT 5 OF CITY LOT 601
434 EMMETT ST	BRP PROPERTIES LLC	R	14110	0	58010	72120	1025260022	W 33' OF LOT 5 OF CITY LOT 601
444 EMMETT ST	MANDERS, PATRICIA TRUST AGREEMENT	R	14960	0	5700	20660	1025260007	LOT 4 OF CITY LOT 601
454 EMMETT ST	VANDELAY PROPERTY MANAGEMENT LLC	R	10260	0	54760	65020	1025260006	LOT 2-3 OF CITY LOT 601
458 EMMETT ST	VANDELAY PROPERTY MANAGEMENT LLC	R	10690	0	61250	71940	1025260005	LOT 1-3 OF CITY LOT 601
466 EMMETT ST	BIGGIN, ROBERT M	R	13680	0	59330	73010	1025260004	LOT 1-2 CITY LOT 601
468 EMMETT ST	BIGGIN, ROBERT M	R	7700	0	57390	65090	1025260003	LOT 2-2 CITY LOT 601
469 EMMETT ST	CATHEDRAL GARDENS LLC	M	40950	0	502670	543620	1025257007	LOT 1-1 CATHEDRAL CENTER
480 EMMETT ST	BROTHERS3 LLC	R	11540	0	53180	64720	1025260002	E 27' OF LOT 1 OF CITY LOT 601
490 EMMETT ST	KLUESNER, LYNDA L	R	9830	0	59620	69450	1025260001	W 23' LOT 1 OF CITY LOT 601 & LOT A - W 23' LOT 1 OF CITY LOT 601
EMMETT ST	KLUESNER, LYNDA L	R	5440	0	4810	10250	1025260009	LOT 2-2-1-CITY LOT 600
805 EUCLID ST	FUERST, CYNTHIA N	R	14140	0	59650	73790	1013201011	LOT 40 SHERIDAN ADD
806 EUCLID ST	KENNEDY, ALVY E & DENISE M	R	14000	0	70450	84450	1013202005	LOT 35 SHERIDAN ADD
815 EUCLID ST	GOMOLL, MICHAEL E & ANDREA S	R	14140	0	58620	72760	1013201012	LOT 41 SHERIDAN ADD
816 EUCLID ST	PAISLEY, JOHN C	R	14000	0	61730	75730	1013202006	LOT 34 SHERIDAN ADD
825 EUCLID ST	GENTRY, JONATHAN M	R	14710	0	87390	102100	1013201013	LOT 42 SHERIDAN ADD
826 EUCLID ST	BROTHERS III INVESTMENTS	R	14000	0	64400	78400	1013202007	LOT 33 SHERIDAN ADD
835 EUCLID ST	KENNIKER, MARY JACQUELINE	R	14420	0	69060	83480	1013201014	LOT 43 SHERIDAN ADD
836 EUCLID ST	ROLING, JENNIFER	R	14000	0	64130	78130	1013202008	LOT 32 SHERIDAN ADD

DUBUQUE URBAN REVITALIZATION DISTRICT

Property Address	Property Owner	Class	Land Value	Building Value	Dwelling Value	Total Value	Parcel ID #	Legal Description
845 EUCLID ST	CANFIELD, DAVID C & LINDA A	R	14420	0	83860	98280	1013201015	LOT 44 SHERIDAN ADD
846 EUCLID ST	BRIES HOLDINGS LLC	R	14000	0	52020	66020	1013202009	LOT 31 SHERIDAN ADD
855 EUCLID ST	SCHMELZER, CHRISTINA L	R	14420	0	83660	98080	1013201016	LOT 45 SHERIDAN ADD
856 EUCLID ST	BACKES, JULIE A	R	14000	0	76100	90100	1013202010	LOT 30 SHERIDAN ADD
865 EUCLID ST	BESLER, BRYAN J	R	14140	0	91950	106090	1013201017	LOT 46 SHERIDAN ADD
866 EUCLID ST	LYONS, ROBBIN	R	14000	0	75300	89300	1013202011	LOT 29 SHERIDAN ADD
EUCLID ST	EAST SIDE JERSEY DAIRY INC	I	9060	7450	0	16510	1011477016	LOT 98 & E BAL LOT 99 LINEHAN PARK ADD
1505 FAIRVIEW PL	RESSLER, AMY J	R	14820	0	115270	130090	1024333013	N BAL OF LOT 16 FAIRVIEW SUB
1525 FAIRVIEW PL	SULLIVAN, DANIEL J	R	15600	0	127470	143070	1024333012	LOT 17, LOT 2-2-2 OF SUB OF 18-19-20, & W 6' OF LOT 1-2-2 OF SUB OF 18-19-20 FAIRVIEW SUB ALSO W23' OF S 7'6" OFFPRIVATE ALLEY
1545 FAIRVIEW PL	REED, STEVEN W	R	10640	0	120310	130950	1024333011	E 94' OF LOT 1-2-2 OF SUB OF 18-19-20 & E 94' OF LOT 1-A OF SUB OF 18-19-20 FAIRVIEW SUB FORMERPRIVATED ALLEY1545-1545 1/2FAIRVIEW PL
1565 FAIRVIEW PL	PINS, WESTON S	R	9880	0	88780	98660	1024333010	LOT 1-1-2 OF SUB OF 18-19-20 & LOT 2-A OF SUB OF 18-19-20 FAIRVIEW SUB &
1595 FAIRVIEW PL	KUHSE, JOSEPH A	R	13500	0	102010	115510	1024333009	LOT 2-1-2 OF SUB OF 18-19-20 FAIRVIEW SUB
1800 FARLEY ST	RHOMBERG, JONATHAN E	C	58251	24618	0	82869	1118318006	LOT 1 RHOMBERG PLACE
1800 FARLEY ST	RHOMBERG, JONATHAN E	C	7247	0	0	7247	1118318007	LOT 2 RHOMBERG PLACE
2010 FARLEY ST	JOHNSON, RANDY L	R	10640	0	64790	75430	1118315012	NW 50' OF LOT 17 WICK'S ADD
2015 FARLEY ST	HOPPMANN, JANET L REVOCABLE TRUST	R	9410	0	61910	71320	1118316002	SE 48' OF LOT 1 OF "SUB OF E 7' 10" OF LOTS 9 & 11 & N 46' 9" OF LOT 13 WICK'S ADD
2151 FARLEY ST	BETHANY HOME	E	14740	20380	0	35120	1013433004	LOT 1 OF SUB OF NW66' 4" OF LOTS 1 & 2 OF SUB OF 6 & 8 & N 7'1" OF 10 IN WICKES ADD
2190 FARLEY ST	SCHMIDT, MATTHEW A	R	10080	0	59150	69230	1013432006	NW 40'-SW 1/2-LOT 1 & NW 40' OF LOT 2 WICK'S ADD
FARLEY ST	KASS, DAWN C	R	7470	0	0	7470	1118352002	LOT 2-33 MC CRANEY'S 2ND ADD
2000 FARRAGUT ST	LANGE, DORRANCE J & SHIRLEY A	R	14000	0	121040	135040	1107455005	LOT 385 HAMS ADD
512 FENELON PL	SCHADLE, STEVEN J & AMY E R	R	40840	0	131880	172720	1025254010	LOT 1 FENELON POINT
512 FENELON PL	FENELON PLACE ELEVATOR CO	C	2083	19342	0	21425	1025213014	LOT 2-1-1-1 OF CITY LOT 692
514 FENELON PL	CUNNINGHAM, ANN M	R	30240	0	154420	184660	1025254056	LOT 1-2 FENELON POINT & LOT 2A FENELON POINT SUB
515 FENELON PL	FITZSIMMONS, DANIEL H & MOLLY M	R	37440	0	180020	217460	1025253012	LOT 2-1 OF CITY LOT 692
524 FENELON PL	GANTZ, JAMES P	R	27140	0	104370	131510	1025254050	LOT 1 - W 66'8" - E 76'8" OF LOT 41 & LOT 41B PROSPECT HILL ADD
529 FENELON PL	KAHLE, KATHLEEN A	M	24360	0	144220	168580	1025253011	E 70' LOT 39 PROSPECT HILL ADD
536 FENELON PL	VIZE, GERALD E & EVA L	R	14850	0	111790	126640	1025254006	W 23 1/3' OF LOT 41 & E 10' OF LOT 41A PROSPECT HILL ADD
540 FENELON PL	HOCKING, THOMAS J JR & BARBARA K	R	22500	0	105470	127970	1025254005	E 40' LOT 15 & W.10' LOT 41A BOTH PROSPECT HILL ADD
541 FENELON PL	GEVA PROPERTIES LLC	M	34800	0	177430	212230	1025253010	LOT 38 & W 50' LOT 39 PROSPECT HILL ADD
560 FENELON PL	WETHAL, ROBERT J & KATY A	R	22500	0	191960	214460	1025254004	W 10' LOT 15 PROSPECT HILL ADD E 40' LOT 16 PROSPECT HILL ADD
565 FENELON PL	CAVANAGH, BRADLEY M & JENNIFER A	R	36810	0	253790	290600	1025253009	E 1/2 LOT 36, E 15' W 1/2 LOT 36, LOT 37 PROSPECT HILL ADD
572 FENELON PL	DUCCINI, BRANDON SCOTT & NONA RENAE	R	27000	0	104720	131720	1025254003	LOT 17 & W 10' OF LOT 16 PROSPECT HILL ADD
583 FENELON PL	LANGE, MICHAEL C	R	27000	0	209670	236670	1025253008	LOT 35 PROSPECT HILL ADD & W 10' - W 1/2 LOT 36 PROSPECT HILL ADD
584 FENELON PL	MCDONALD, KATHERINE L	R	22500	0	82990	105490	1025254002	LOT 18 PROSPECT HILL ADD
590 FENELON PL	MESCHER, SHIRLEY A & BROWN, BRAD S	R	22500	0	114870	137370	1025254001	LOT 19 PROSPECT HILL ADD
604 FENELON PL	BAUSCH, DOUGLAS C	R	11250	0	240720	251970	1025183015	LOT 2 PROSPECT HILL PLAT 2
606 FENELON PL	SCHRUP, CHARLES A & ABBY	R	11250	0	240720	251970	1025183016	LOT 1 PROSPECT HILL PLAT 2
607 FENELON PL	BOWERS, LAWRENCE R	R	29840	0	137890	167730	1025181003	LOTS 32 & 33 PROSPECT HILL ADD
608 FENELON PL	OAKWOOD INVESTMENTS	R	22500	0	83500	106000	1025183006	LOT 21 PROSPECT HILL ADD
629 FENELON PL	WEDIG, DANIEL T	R	9360	0	133710	143070	1025179022	UNIT 5 OF WEDIG FENELON CONDOMINIUMS LOCATED ON LOT 30 AND 31 PROSPECT HILL
630 FENELON PL	DALSING, TODD E	R	11250	0	73430	84680	1025183005	E 25' OF LOT 22 PROSPECT HILL ADD
632 FENELON PL	DALSING, TODD E	R	11250	0	75950	87200	1025183004	W 25' OF LOT 22 PROSPECT HILL ADD
633 FENELON PL	WEDIG, DANIEL T	R	9360	0	131100	140460	1025179021	UNIT 4 OF WEDIG FENELON CONDOMINIUMS LOCATED ON LOT 30 AND 31 PROSPECT HILL
637 FENELON PL	WEDIG, DANIEL T	R	9360	0	134550	143910	1025179020	UNIT 3 OF WEDIG FENELON CONDOMINIUMS LOCATED ON LOT 30 AND 31 PROSPECT HILL
641 FENELON PL	WEDIG, DANIEL T	R	9360	0	131100	140460	1025179019	UNIT 2 OF WEDIG FENELON CONDOMINIUMS LOCATED ON LOT 30 AND 31 PROSPECT HILL
642 FENELON PL	ROONEY, PAUL F & MARY JO	R	17100	0	104070	121170	1025183003	E 38' OF LOT 23 PROSPECT HILL ADD
645 FENELON PL	WEDIG, DANIEL T	R	9360	0	133710	143070	1025179018	UNIT 1 OF WEDIG FENELON CONDOMINIUMS LOCATED ON LOT 30 AND 31 PROSPECT HILL
658 FENELON PL	HARRISON, CHRISTOPHER F & MADELINE A	R	26510	0	147990	174500	1025183002	LOT 24 & W 12' LOT 23 BOTH IN PROSPECT HILL ADD
663 FENELON PL	NADEAU, EVELYN A	R	22950	0	88460	111410	1025179015	LOT 29 PROSPECT HILL ADD

DUBUQUE URBAN REVITALIZATION DISTRICT

Property Address	Property Owner	Class	Land Value	Building Value	Dwelling Value	Total Value	Parcel ID #	Legal Description
689 FENELON PL	VIZE, MELINDA E	R	18820	0	126520	145340	1025179014	LOT 28 PROSPECT HILL ADD
690 FENELON PL	LINDSAY, SUSAN F REVOCABLE TRUST	R	29520	0	172860	202380	1025183001	LOTS 25 & 26 PROSPECT HILL ADD
695 FENELON PL	FERRING, JAMES R & MARY BETH	M	14270	0	84080	98350	1025179013	LOT 27 PROSPECT HILL ADD
709 FENELON PL	NOLAN, REBECCA L & MICHAEL A	R	23630	0	114810	138440	1025178025	LOT 15 FORTUNES SUB
710 FENELON PL	HARTEL, JOSEPH F & JEAN E	M	15750	0	106090	121840	1025182014	LOT 2 FORTUNE'S SUB #2
725 FENELON PL	HONEY, HERBERT F & MAXINE B	R	11810	0	117120	128930	1025178024	E 1/2 LOT 16 FORTUNES SUB
727 FENELON PL	HONEY, HERBERT F & MAXINE B	R	11810	0	122050	133860	1025178023	W 1/2 LOT 16 FORTUNES SUB
731 FENELON PL	HANTEN, RONALD J	M	19360	0	76720	96080	1025178022	LOT 17 & E 5' LOT 18 FORTUNES SUB
732 FENELON PL	MARTIN, JOHN B & GEORGULIS, JOANNE	R	39960	0	227300	267260	1025182013	LOT 1 OF FORTUNE'S SUB #2
755 FENELON PL	CJO PROPERTIES LLC	R	27380	0	81560	108940	1025178021	W 45' LOT 18 & E16.6' LOT 19 FORTUNES SUB
760 FENELON PL	KITTLESON, TREVOR K & LAURA D	R	22500	0	78380	100880	1025182002	LOT 10 FORTUNES SUB
765 FENELON PL	LADDER MANAGEMENT COMPANY INC	M	17390	0	83870	101260	1025178020	W 31'6" LOT 19 & LOT 2-20 FORTUNES SUB
781 FENELON PL	LUCY, NICHOLAS R & LINDA J	R	24570	0	142290	166860	1025178019	LOT 1-20 & E 22'6" OF LOT 21 FORTUNES SUB
788 FENELON PL	WYATT, PETER S	R	28800	0	85220	114020	1025182001	PT OF LOT 8 FORTUNES SUB & LOT 9 FORTUNES SUB
FENELON PL	LANGE, MICHAEL C	R	13770	0	0	13770	1025181004	LOT 34 PROSPECT HILL ADD
1903 FENGLER ST	FELLER, FRANK J & LEIBFRIED, KAREN	R	12880	0	108510	121390	1118317008	LOT 2 OF 1 OF 4 IN JAEGER SUB
1909 FENGLER ST	KIRBY, DONNA M & ROBERT J	R	9640	0	90940	100580	1118317007	LOT 2-3 & LOT 2-4 JAEGER'S SUB
2010 FENGLER ST	HELGERSON, NICK A & SONDR A	R	8380	0	48710	57090	1118310022	W 44.5' OF LOT 5 FENGLER'S ADD
2060 FENGLER ST	FROMMELT, HEATHER	R	12570	0	47590	60160	1118310009	E 1/2-LOT 8 FENGLER'S ADD
2061 FENGLER ST	PINGMAN LLC	R	13140	0	63640	76780	1118315002	SE 1/2 OF LOT 31 FENGLER'S ADD
1310 FOREST LN	HANSON, GARY L & LINDA J	R	23630	0	113260	136890	1026235006	LOT 23 S M LANGWORTHYS ADD
1320 FOREST LN	SMITH, JOHN R & WENDY K	R	22500	0	136890	159390	1026235005	LOT 22 S M LANGS ADD
1342 FOREST LN	BALLARD, DEE ANN M	R	20910	0	144310	165220	1026235004	LOT 2-1-21 S M LANGS ADD
1380 FOREST LN	THOR, VINCENT S & MYRA SWEENEY	R	24370	0	88300	112670	1026235003	LOT 1-1-21 S M LANGS ADD 1380-1382 FOREST LANE
1390 FOREST LN	BURGER PROPERTIES LLC	C	22366	4637	0	27003	1026235002	LOT 2-1 IN BARTEL'S SUB
2120 FOYE ST	JAEGER & JAEGER LLC	R	7350	0	81330	88680	1024155008	LOT 2-9 BUETTELS SUB
2130 FOYE ST	WENZELMAN, KYLE L	R	7500	0	88690	96190	1024155007	LOT 1-9 BUETTELS SUB
2140 FOYE ST	OTTING, PEGGY A	R	15160	0	82080	97240	1024155006	LOT 8 BUETTELS SUB
2166 FOYE ST	ARENSDORF, ERIK J	R	20710	0	66070	86780	1024155054	LOT 6&7 BUETTELS SUB
2176 FOYE ST	UTHE, ERICA N	R	12520	0	88650	101170	1024155003	LOT 5 BUETTELS SUB
2186 FOYE ST	LANGE, JEFFREY W & JEANETTE M	R	12100	0	62410	74510	1024155002	LOT 2 BUETTELS SUB
2196 FOYE ST	WINTER, CLETUS J	R	550	0	0	550	1024155051	BAL LOT 1 BUETTELS SUB
2205 FRANCIS ST	HELGERSON, NICK A & SONDR A J REVOCABLE LIVING TRUST	R	5140	0	41270	46410	1024128028	LOT 1-21 TIVOLI ADD
2207 FRANCIS ST	HICKSON, WILLIAM J	R	6220	0	46800	53020	1024128027	LOT 2-21 TIVOLI ADD
2210 FRANCIS ST	JOSCELYN, NANCY ETAL	R	5800	0	29150	34950	1024129014	LOT 1 OF SUB OF LOT 20 & S 1/2 OF LOT 19 TIVOLI ADD
2212 FRANCIS ST	TIES, ROXANNE J	R	6760	0	49980	56740	1024129013	N 1/2 OF LOT 19 TIVOLI ADD
2215 FRANCIS ST	MHI RENTALS LLC	R	13520	0	38720	52240	1024128026	LOT 22 TIVOLI ADD
2221 FRANCIS ST	K-KIDS LLC	R	13520	0	94310	107830	1024128025	LOT 23 TIVOLI ADD
2224 FRANCIS ST	JRK PROPERTIES LLC	M	17250	0	27750	45000	1024129012	LOT 18 TIVOLI ADD 2224-2226 FRANCIS
2230 FRANCIS ST	KIEFFER, PHILIP L	R	6760	0	43690	50450	1024129011	S 1/2 OF LOT 17 TIVOLI ADD 2230-2230 1/2 FRANCIS
2231 FRANCIS ST	SCHWARTZ, THOMAS P & MARY V	R	13520	0	92610	106130	1024128024	LOT 24 TIVOLI ADD
2236 FRANCIS ST	METZ, JENNIFER L	R	6760	0	42200	48960	1024129010	N 1/2 OF LOT 17 TIVOLI ADD
2239 FRANCIS ST	PICKEL, BONITA K	R	13520	0	43080	56600	1024128023	LOT 25 TIVOLI ADD
2240 FRANCIS ST	TUTHILL, DANNY F JR	R	6760	0	51090	57850	1024129009	S 1/2 OF LOT 16 TIVOLI ADD
2244 FRANCIS ST	KATZENBURGER, AMY JO M	R	6760	0	46530	53290	1024129008	N 1/2 OF LOT 16 TIVOLI ADD
2249 FRANCIS ST	GRTD INVESTMENTS LLC	R	6760	0	50090	56850	1024128022	S 1/2 OF LOT 26 TIVOLI ADD
2252 FRANCIS ST	HENKEL, NICHOLAS E	R	13520	0	79260	92780	1024129007	LOT 15 TIVOLI ADD
2255 FRANCIS ST	COOLEY, GEORGE A	R	8110	0	63020	71130	1024128021	N 1/2 OF LOT 26 & S 5' OF LOT 27 TIVOLI ADD
2260 FRANCIS ST	HARWELL, DREW F & JAREMA, SAMANTHA M	R	13520	0	86310	99830	1024129006	LOT 14 TIVOLI ADD
2261 FRANCIS ST	CUPPS, TERRY A	R	12170	0	46560	58730	1024128020	N 45' OF LOT 27 TIVOLI ADD
2264 FRANCIS ST	PINGMAN LLC	R	6760	0	52790	59550	1024129005	S 1/2 OF LOT 13 TIVOLI ADD
2265 FRANCIS ST	PINGMAN LLC	R	6760	0	52430	59190	1024128019	S 1/2 OF LOT 28 TIVOLI ADD
2270 FRANCIS ST	MID-AMERICA PROPERTY MANAGEMENT LLC	R	6760	0	68370	75130	1024129004	N 1/2 OF LOT 13 TIVOLI ADD
2285 FRANCIS ST	MHI RENTALS LLC	R	20280	0	99120	119400	1024128018	LOT 29 & N 1/2 OF LOT 28 TIVOLI ADD
2288 FRANCIS ST	MORRIS, CORRINE E	R	13520	0	46470	59990	1024129003	LOT 12 TIVOLI ADD
2295 FRANCIS ST	MC DONALD, JAMES P & MYRTLE M	R	10920	0	56750	67670	1024128017	E 65' OF LOT 30 TIVOLI ADD 2295-2297 FRANCIS
2296 FRANCIS ST	REDING, ROBERT J & BELINDA M	R	10010	0	35830	45840	1024129001	W 1/2 OF LOT 11 TIVOLI ADD
FRANCIS ST	JOSCELYN, NANCY ETAL	R	110	0	0	110	1024129016	LOT 6 OF THE SUB OF S 1/2 OF LOT 19 & 20 TIVOLI ADD UND 1/4 INT

DUBUQUE URBAN REVITALIZATION DISTRICT

Property Address	Property Owner	Class	Land Value	Building Value	Dwelling Value	Total Value	Parcel ID #	Legal Description
2235 FULLER PL	GRTD INVESTMENTS LLC	R	6770	0	60440	67210	1024127028	M 37' OF LOT 7 CUSHINGS SUB; & LOT 3 OF THE SUB OF LOTS 3 & 4 OF LOT 135 L H LANGWORTHY'S ADD
2245 FULLER PL	TRIERWEILER, SARA S	R	6770	0	59320	66090	1024127027	N 38' OF LOT 7 CUSHINGS ADD; & LOT 4 OF THE SUB OF LOTS 3 & 4 OF LOT 135 L H LANGWORTHY'S ADD
FULLER ST	UNKNOWN OWNER	R	0	0	0	0	1024127044	PRIVATE DRIVEWAY K/N/A FULLER PL. ABUTTING LOTS 5-3, 4, 2-3, 2-4, 3-3, 3-4,4-3, 4-4 E 50'1 & W 1/2-2 ALL OF 135 LH LANGWORTHYS ADD
2575 FULTON ST	TRESSEL, MARK P & CHERYL M	R	25240	0	97360	122600	1013351033	LOTS 15, 15A & 16 HIGHLAND ADD
2584 FULTON ST	BASTEN, RICHARD J & DEBORAH J	R	26020	0	117560	143580	1013353011	LOT 3 & LOT 1-1-2 BOTH IN HIGHLAND ADD
2593 FULTON ST	LEACH, JOEL R & ANDREA	R	21610	0	90350	111960	1013351027	LOT 14 HIGHLAND ADD
2595 FULTON ST	KANE, PHILLIP P	R	22060	0	65630	87690	1013351031	LOT 2 FULTON PLACE & LOT 13A HIGHLAND ADD
2605 FULTON ST	PETRICK, CAROL S	R	21630	0	70380	92010	1013351025	LOT 1 FULTON PLACE
2617 FULTON ST	BRANDT, MARIE M	R	17810	0	88750	106560	1013351024	LOT 2-12 HIGHLAND ADD & LOT 35 REBMANS SUB
2620 FULTON ST	BRUGGEMAN, CALE J & TIFFENY M	R	23880	0	83580	107460	1013352007	LOT 30 & LOT 1-31 REBMAN'S SUB
2621 FULTON ST	SAUSER, DOUGLAS C	R	18730	0	24740	43470	1013351023	LOT 36 REBMAN'S SUB
2629 FULTON ST	SECRETARY OF VETERANS AFFAIRS	R	18730	0	113400	132130	1013351022	LOT 37 REBMAN'S SUB
2630 FULTON ST	FISCHER, GRETCHEN E	R	18730	0	74620	93350	1013352006	LOT 29 REBMAN'S SUB
2635 FULTON ST	HARBERT, BRITTANY M	R	18730	0	83650	102380	1013351021	LOT 38 REBMAN'S SUB
2636 FULTON ST	CRAWFORD, JONATHAN T	R	18730	0	61270	80000	1013352005	LOT 28 REBMAN'S SUB
2641 FULTON ST	SROKA, DENISE LIVING TRUST DECLARATION	R	18730	0	98330	117060	1013351020	LOT 39 REBMAN'S SUB
2642 FULTON ST	HARRIS, WILLIE & MELISSA	R	18730	0	64640	83370	1013352004	LOT 27 REBMAN'S SUB
2645 FULTON ST	SHEEHAN, ERICA C	R	18730	0	53150	71880	1013351019	LOT 40 WM REBMAN'S SUB
2651 FULTON ST	KRAMER, DANIELLE M & MCINTYRE, ERIC L	R	18730	0	73410	92140	1013351018	LOT 1-41 & LOT 1-42 REBMAN'S SUB
2655 FULTON ST	KOTTMAN, MAUREEN C	R	18080	0	41910	59990	1013351004	LOT 2-41 REBMAN'S SUB
FULTON ST	PATTERSON, MARY VIRGINIA ET AL	R	3500	0	0	3500	1013353006	LOT 4 HIGHLAND ADD
FULTON ST	TRESSEL, MARK P & CHERYL M	R	7000	0	0	7000	1013351030	LOT 17 HIGHLAND ADD
FULTON ST	LEACH, JOEL R & ANDREA	R	520	0	0	520	1013351032	LOT 14A HIGHLAND ADD
FULTON ST	HARRIS, WILLIE & MELISSA	R	10820	0	0	10820	1013352003	LOT 4 OF SUB OF LOTS 23, 24, 25 & 26 REBMAN'S SUB
FULTON ST	SROKA, DENISE LIVING TRUST DECLARATION	R	1880	0	0	1880	1013355001	LOT 50 REBMAN'S SUB
FULTON ST	SROKA, DENISE LIVING TRUST DECLARATION	R	1870	0	0	1870	1013351007	LOT 47 REBMAN'S SUB
FULTON ST	SROKA, DENISE LIVING TRUST DECLARATION	R	1870	0	0	1870	1013351008	LOT 48 REBMAN'S SUB
FULTON ST	LEACH, ROBERT G & CAROL J	R	1960	0	0	1960	1013351009	LOT 49 REBMAN'S SUB
FULTON ST	LEACH, ROBERT G & CAROL J	R	1150	0	0	1150	1013351010	LOT 24 HIGHLAND ADD
FULTON ST	LEACH, ROBERT G & CAROL J	R	1660	0	0	1660	1013351011	LOT 25 HIGHLAND ADD
FULTON ST	LEACH, ROBERT G & CAROL J	R	1790	0	0	1790	1013351012	LOT 26 HIGHLAND ADD
FULTON ST	LEACH, JOEL R & ANDREA	R	1750	0	0	1750	1013351013	LOT 27 HIGHLAND ADD
FULTON ST	LEACH, JOEL R & ANDREA	R	1820	0	0	1820	1013351014	LOT 28 HIGHLAND ADD
FULTON ST	LEACH, JOEL R & ANDREA	R	1730	0	0	1730	1013351015	LOT 29 HIGHLAND ADD
FULTON ST	LEACH, JOEL R & ANDREA	R	1750	0	0	1750	1013351016	LOT 30 HIGHLAND ADD
FULTON ST	LEACH, JOEL R & ANDREA	R	1750	0	0	1750	1013351017	LOT 31 HIGHLAND ADD
FULTON ST	PATTERSON, MARY VIRGINIA ET AL	R	3500	0	0	3500	1013353007	LOT 5 HIGHLAND ADD
420 GARFIELD AVE	DUBUQUE, CITY OF	E	28240	0	0	28240	1024234001	LOT 1-1-11 & LOT 2-11 E DBQ ADD; LOTS 2-1-A, 2-A MIN LOT 100; 1-2 & 2-1-2-2 MIN LOT 106
422 GARFIELD AVE	KLAUER, ROBERT FITZGERALD AKA ROBERT F	C	33466	64568	0	98034	1024234002	2-1-11 E DUB ADD; LOT 1-1-2-2 & 4-2-2-2 MIN LOT 106; 1-1-A & 2-1-B MINERAL LOT 100 106; LOT1-1-A-MINERAL LOT100; LOT2-1-B-MINERAL LOT100
430 GARFIELD AVE	KLAUER, ROBERT F	C	78960	430338	0	509298	1024234010	LOT 1 BEE BRANCH SUB NO. 11
507 GARFIELD AVE	DUBUQUE, CITY OF	E	62020	0	0	62020	1024230022	LOT 1 OF "A-1 INDUSTRIAL BLOCK"
511 GARFIELD AVE	DAVIS PLACE LLC, THE	R	16370	0	207380	223750	1024230025	LOT 3 DAVIS PLACE II
513 GARFIELD AVE	DAVIS PLACE LLC, THE	R	14110	0	207380	221490	1024230024	LOT 2 DAVIS PLACE II
515 GARFIELD AVE	DAVIS PLACE LLC, THE	R	15950	0	83950	99900	1024230023	LOT 1 DAVIS PLACE II
521 GARFIELD AVE	DAVIS PLACE LLC, THE	R	11900	0	167390	179290	1024230018	LOT 2 SCHARLES SUB
525 GARFIELD AVE	DAVIS PLACE LLC, THE	C, M	25800	99333	88690	213823	1024230026	LOT 1 DAVIS PLACE #3
601 GARFIELD AVE	DAVIS PLACE LLC, THE	R	13610	0	260160	273770	1024227021	LOT 1 COOKS ADD
605 GARFIELD AVE	MESS, JAMES F & CAROLYN	R	8320	0	54830	63150	1024227020	LOT 2-2 COOKS ADD
607 GARFIELD AVE	MANDERS, MARY CATHERINE	R	7700	0	54260	61960	1024227019	LOT 1-2 COOKS ADD
609 GARFIELD AVE	ROTH, ANGEL & ESSER, COREY	R	8010	0	50670	58680	1024227018	LOT 2-3 COOK'S ADD
611 GARFIELD AVE	LINDSAY, DELORES J	R	8010	0	59410	67420	1024227017	LOT 1-3 COOKS ADD
613 GARFIELD AVE	DUPACO COMMUNITY CREDIT UNION	R	13610	0	58210	71820	1024227016	LOT 4 COOKS ADD
615 GARFIELD AVE	MCCANN, JAMES P & VASQUEZ, JOAN M LE MCCANN, RITA M	R	8010	0	40880	48890	1024227015	SW 1/2 LOT 5 COOKS ADD
617 GARFIELD AVE	DAVIS, CYNTHIA R	R	8010	0	57060	65070	1024227014	NE 1/2 LOT 5 COOKS ADD

DUBUQUE URBAN REVITALIZATION DISTRICT

Property Address	Property Owner	Class	Land Value	Building Value	Dwelling Value	Total Value	Parcel ID #	Legal Description
619 GARFIELD AVE	RAINEY, AARON M	R	8010	0	63860	71870	1024227013	SW 1/2 LOT 6 COOKS ADD
621 GARFIELD AVE	SEARLES, CHARLES N	R	8010	0	51640	59650	1024227012	NE 1/2 LOT 6 COOKS ADD
623 GARFIELD AVE	COTTRELL, GERALD W & JUDITH A	R	8010	0	41820	49830	1024227011	SW 1/2 LOT 7 COOKS ADD
625 GARFIELD AVE	GEVA PROPERTIES LLC	R	6700	0	38190	44890	1024227010	SE 79' - NE 1/2 - 7 COOKS ADD
701 GARFIELD AVE	GRTD INVESTMENTS LLC	R	6920	0	57490	64410	1013485017	LOT 2-2-8 COOK'S ADD
703 GARFIELD AVE	GRTD INVESTMENTS LLC	R	7450	0	46750	54200	1013485016	LOTS 1-2-8 & 2-9 COOKS ADD
705 GARFIELD AVE	GLO INVESTMENTS LLC	R	15710	0	54290	70000	1013485014	LOT 1-9 COOKS ADD
709 GARFIELD AVE	DAUGHETEE, ERIC & RACHEL J	R	25630	0	74590	100220	1013485013	LOTS 10 & 11 COOKS ADD
715 GARFIELD AVE	CARNER, HOLLY T	R	16020	0	92920	108940	1013485012	LOT 12 COOKS ADD
721 GARFIELD AVE	HP INVESTMENTS LLC	R	16020	0	116810	132830	1013485011	LOT 13 COOKS ADD
725 GARFIELD AVE	HP INVESTMENTS LLC	R	16020	0	116810	132830	1013485010	LOT 14 COOKS ADD
800 GARFIELD AVE	BEINBORN PROPERTIES LLC	C	112986	68746	0	181732	1013489002	NLY PT LOT 2 OF MIN LOT 466 & LOT 4 BLK 8 RAILROAD ADD (IN TAX DIST DUBA)
800 GARFIELD AVE	BEINBORN PROPERTIES LLC	C	80954	0	0	80954	1013489003	SLY PT LOT 2 OF MIN LOT 466 & LOT 4 BLK 8 RAILROAD ADD (IN TAX DIST DUT71)
801 GARFIELD AVE	TABERNACLE OF FAITH APOSTOLIC CHURCH	E	21627	40298	0	61925	1013481019	LOT 1 DREIBELBIS ADD
807 GARFIELD AVE	CM INVESTMENTS LLC	R	14170	0	46720	60890	1013481018	LOT 2 DREIBELBIS ADD
811 GARFIELD AVE	O'DELL, ELAINE R	R	14170	0	68140	82310	1013481017	LOT 3 DREIBELBIS ADD
813 GARFIELD AVE	HAYES, MARK J	R	7390	0	60430	67820	1013481016	LOT 1-4 DREIBELBIS ADD
815 GARFIELD AVE	HAYES, MARK J	R	6780	0	54870	61650	1013481015	LOT 2-4 DREIBELBIS ADD
817 GARFIELD AVE	CARROLL, ANDREW J	R	14170	0	49100	63270	1013481014	LOT 5 DREIBELBIS ADD
821 GARFIELD AVE	DUBUQUE'S TRUE NORTH CORPORATION	R	14780	0	22330	37110	1013481013	LOT 6 & SW 2' - SW 35' LOT 7 DREIBELBIS ADD
823 GARFIELD AVE	CORNWALL, RICHARD D & TINA M	R	10160	0	101190	111350	1013481012	NE 33' S 35' LOT 7 DREIBELBIS ADD
827 GARFIELD AVE	CORNWALL, MATT & CHASE	R	17860	0	123570	141430	1118354001	LOT 8 & NE 11.8' LOT 7 DREIBELBIS ADD
840 GARFIELD AVE	MKM ENTERPRISES LLP	C	61107	105101	0	166208	1118355014	LOT 1-4 & LOT 2-4 OF MIN LOT 303
900 GARFIELD AVE	ERICKSON, DANIEL W	R	4130	0	28120	32250	1118355011	LOT 2-1-5 OF MIN LOT 303
902 GARFIELD AVE	STOLZE, ERIN K	R	9170	0	90390	99560	1118355010	LOT 1-1-5 OF MIN LOT 303
903 GARFIELD AVE	BAUERLY, BRANDON REED	R	15870	0	107510	123380	1118353016	LOT 1 HOOPER'S ADD
905 GARFIELD AVE	KLUESNER, WILLIAM J & SYLVIA J	R	7630	0	62050	69680	1118353015	LOT 1-2 HOOPER'S ADD
907 GARFIELD AVE	HARKER, BRIAN D & CYNDI L	R	7630	0	45650	53280	1118353014	LOT 2-2 HOOPER'S ADD
911 GARFIELD AVE	HOFFMAN, MARGARET REVOCABLE LIVING TRUST	R	15050	0	20880	35930	1118353013	LOT 3 & SW 6' OF LOT 4 HOOPER'S ADD
912 GARFIELD AVE	NEISES, ANTHONY D	R	10380	0	66340	76720	1118355009	LOT 2-5 OF MIN LOT 303
914 GARFIELD AVE	DUCCINI, JOHN W	R	10390	0	87510	97900	1118355008	SW 35' OF LOT 6 OF MIN LOT 303
917 GARFIELD AVE	PUCCIO, TAMARA RAE	R	14040	0	69270	83310	1118353012	NE 46.4' OF LOT 4 HOOPER'S ADD
918 GARFIELD AVE	GALLO, RUTH A	R	11370	0	79090	90460	1118355007	LOT 2 OF MIN LOT 303 & NE 5' OF LOT 6 OF MIN LOT 303
920 GARFIELD AVE	STOFLET, MARK & MARY J	R	9740	0	73590	83330	1118355005	NW 170' OF LOT 1 OF MIN LOT 303
921 GARFIELD AVE	ROONEY, ROBERT J	R	7940	0	88980	96920	1118353011	SW 1/2 OF LOT 5 HOOPER'S ADD
922 GARFIELD AVE	JRK PROPERTIES LLC	R	9790	0	46710	56500	1118355004	SW 1/2 LOT 41 MC CRANEYS 2ND ADD
923 GARFIELD AVE	SPEAR, RYAN & KNOCKEL, MICHELLE	R	7940	0	47500	55440	1118353010	NE 1/2 OF LOT 5 HOOPER'S ADD
924 GARFIELD AVE	GUTIERREZ, BONNIE K	R	9790	0	66740	76530	1118355003	NE 1/2 LOT 41 MC CRANEYS 2ND ADD
925 GARFIELD AVE	MB & B LLC	R	15570	0	69280	84850	1118353009	LOT 6 HOOPER'S ADD
928 GARFIELD AVE	GRTD INVESTMENTS LLC	R	14840	0	78610	93450	1118355002	LOT 40 MC CRANEYS 2ND ADD
929 GARFIELD AVE	SMITH, ROBERT G & SANDRA S	R	15870	0	82680	98550	1118353008	LOT 7 HOOPER'S ADD
930 GARFIELD AVE	BILLMEYER, LARRY D & CATHY ANN	R	14840	0	85920	100760	1118355001	LOT 39 MC CRANEYS 2ND ADD
1001 GARFIELD AVE	MAYNE, CHRISTOPHER J	R	9600	0	9600	9600	1118351016	E 93.5' OF LOT 5 MC CRANEYS 2ND ADD
1002 GARFIELD AVE	FISHNICK, STACY L	R	14840	0	79930	94770	1118352009	LOT 38 MC CRANEYS 2ND ADD
1004 GARFIELD AVE	ROBEY, JOSHUA R	R	7420	0	82950	90370	1118352008	SW1/2-LOT 37 MC CRANEYS 2ND ADD
1005 GARFIELD AVE	GRTD INVESTMENTS LLC	R	15400	0	90990	106390	1118351014	LOT 4 MC CRANEYS 2ND ADD
1009 GARFIELD AVE	MAUK, CATHY F	R	15400	0	70150	85550	1118351013	LOT 3 MC CRANEYS 2ND ADD
1010 GARFIELD AVE	PFOHL, GARY LEE	R	14840	0	78550	93390	1118352007	SW1/2-LOT 36 & NE1/2-LOT 37 MC CRANEYS 2ND ADD
1014 GARFIELD AVE	YJ PROPERTIES LLC	R	7420	0	65800	73220	1118352006	N1/2-LOT 36 MC CRANEYS 2ND ADD
1015 GARFIELD AVE	DEARSTONE, REAGEN L	R	15400	0	86720	102120	1118351011	LOT 1 MC CRANEYS 2ND ADD
1016 GARFIELD AVE	ARY, JENNIFER M & HEIM, JEFFERY J	R	7420	0	60310	67730	1118352005	SW 1/2 OF LOT 35 IN MC CRANEYS 2ND ADD
1017 GARFIELD AVE	BUSSAN, JEROME L JR & PAMELA J	R	7080	0	78700	85780	1118351010	SW 23' OF LOT 23 WICK'S ADD
1019 GARFIELD AVE	JOHNSON, NICOLE M	R	8320	0	89150	97470	1118351009	NE 27' OF LOT 23 WICK'S ADD
1020 GARFIELD AVE	WIESELER, RANDY J	R	14840	0	82080	96920	1118352004	SW1/2-LOT 34 & NE1/2-LOT 35 MC CRANEYS 2ND ADD
1022 GARFIELD AVE	KELLEHER, JARED J & WHITNEY L	R	7420	0	100180	107600	1118352003	NE1/2-LOT 34 MC CRANEYS 2ND ADD
1023 GARFIELD AVE	SARGENT, CHARLES T	R	15400	0	81540	96940	1118351008	LOT 24 WICK'S ADD
1024 GARFIELD AVE	GRTD INVESTMENTS LLC	R	18550	0	83700	102250	1118352001	LOT 1-33 MC CRANEYS 2ND ADD

DUBUQUE URBAN REVITALIZATION DISTRICT

Property Address	Property Owner	Class	Land Value	Building Value	Dwelling Value	Total Value	Parcel ID #	Legal Description
1100 GARFIELD AVE	DECKERT, JAMES A JR	R	14000	0	78360	92360	1118318004	W 100'-LOT 5 JAEGER'S SUB
1103 GARFIELD AVE	HELGERSON, NICK A & SONDR A J REVOCABLE LIVING TRUST	R	15400	0	49280	64680	1118317013	SE 137' OF LOT 25 WICK'S ADD
1106 GARFIELD AVE	HORSTMAN, RENA E L F/K/A HEACOCK, RENA E L	R	14000	0	79490	93490	1118318003	W 100'-LOT 6 JAEGER'S SUB
1107 GARFIELD AVE	HALSTEAD, ROBERT B & GREENWOOD DEBRA S	R	15400	0	77080	92480	1118317012	SE 137'4" OF LOT 26 WICK'S ADD
1109 GARFIELD AVE	HORKHEIMER, JOHN J & CAROL A	R	14170	0	85870	100040	1118317011	LOT 1 JAEGER'S SUB
1110 GARFIELD AVE	NAUMAN, GARY J & KATHERINE C	R	20830	0	75020	95850	1118318002	N 23.5'-W 100'-LOT 9, S 23'-W 100'-LOT 9, N 30'-W 100'-LOT 10, S 16.5'-W100'-LOT 10 JAEGER'S SUB
1111 GARFIELD AVE	DUERKSEN, ZACHARY R & JOY, AMANDA L	R	14170	0	92600	106770	1118317010	LOT 2 JAEGER'S SUB
1114 GARFIELD AVE	BEHR, PAUL F & KAREN L	R	14000	0	95920	109920	1118318001	N 36 1/2'-W 100'-LOT 11, S 3 1/2'-W 100' LOT 12 & S 10'-W100' LOT 11 JAEGER'S SUB
1115 GARFIELD AVE	HUNTLEY, FREDERIC G & ANGELA S FINN HUNTLEY	R	11290	0	78270	89560	1118317009	LOT 1-3 & LOT 1-1-4 JAEGER'S SUB
1201 GARFIELD AVE	PIKE, ERIC S & JO LYNN	R	14170	0	77410	91580	1118311020	LOT 1 FENGLER'S ADD
1203 GARFIELD AVE	FATH, DEBRA J	R	14170	0	73500	87670	1118311019	LOT 2 FENGLER'S ADD
1207 GARFIELD AVE	MILLER, GEORGE A & MARTHA L & ZONA BUTLER	R	15400	0	39080	54480	1118311018	LOT 4 JUNGK'S DUBUQUE
1209 GARFIELD AVE	SEVERSON, MILTON C & ROSEMARY	R	7390	0	31480	38870	1118311017	SW 24.3' OF LOT 3 JUNGK'S DUBUQUE
1210 GARFIELD AVE	COLLINS, LATOYA & SCHWARTZ, ROBERT J	R	14840	0	94230	109070	1118312005	NW 120'-LOT 15 JAEGER'S SUB
1211 GARFIELD AVE	SEVERSON, ROBERT	R	7700	0	38680	46380	1118311016	NE 25.7' OF LOT 3 JUNGK'S DUBUQUE
1212 GARFIELD AVE	SCHLARMANN, MICHAEL J & BETH K	R	14840	0	71880	86720	1118312004	NW 120'-LOT 16 JAEGER'S SUB
1214 GARFIELD AVE	PERARDI, RHONDA M	R	14840	0	50370	65210	1118312003	NW 120'-LOT 17 JAEGER'S SUB
1217 GARFIELD AVE	JAHNCKE, BARBARA J	R	15400	0	66510	81910	1118311015	LOT 2 JUNGK'S DUBUQUE
1221 GARFIELD AVE	WAGNER, PHILLIP R & AMY L	R	15400	0	47360	62760	1118311014	LOT 1 JUNGK'S DUBUQUE
1222 GARFIELD AVE	BOCK, ALAN E JR	R	14840	0	75280	90120	1118312002	NW 120'-LOT 18 JAEGER'S SUB
1225 GARFIELD AVE	MURPHY, PHYLLIS M	R	15400	0	92590	107990	1118311013	LOT 18 MC CRANEY'S 1ST ADD
1228 GARFIELD AVE	MC DONALD, TODD P & TARA M	R	25200	0	69380	94580	1118312001	W 100'-LOT 16 & 17 MC CRANEY'S 1ST ADD
1300 GARFIELD AVE	LEIBFRIED, WILLIAM P	R	14000	0	66670	80670	1118307007	W 100'-LOT 15 MC CRANEY'S 1ST ADD
1306 GARFIELD AVE	NORTON, GAYLE M	R	14000	0	43630	57630	1118307006	W100'-LOT 14 MC CRANEY'S 1ST ADD
1307 GARFIELD AVE	CAVANAUGH, RONALD D & LAURA J	R	15400	0	61260	76660	1118306016	LOT 21 MC CRANEY'S 1ST ADD
1309 GARFIELD AVE	MER INVESTMENTS LLC	R	7700	0	67110	74810	1118306015	S1/2-Lot 22 MC CRANEY'S 1ST ADD
1311 GARFIELD AVE	SIEVERS, LISA S & SCOTT C	R	7700	0	69980	77680	1118306014	N1/2-Lot 22 MC CRANEY'S 1ST ADD
1312 GARFIELD AVE	DUVE, RUFUS PAUL	R	13720	0	62840	76560	1118307004	LOT 1-12 MC CRANEY'S 1ST ADD
1313 GARFIELD AVE	ALEXANDER, TAMEE A	R	15400	0	99140	114540	1118306013	LOT 23 MC CRANEY'S 1ST ADD
1316 GARFIELD AVE	MCCARTY, TIMOTHY J & SHEILA M	R	13720	0	45400	59120	1118307003	LOT 1-11 MC CRANEY'S 1ST ADD
1317 GARFIELD AVE	CINA, SHAWN L & ROXANNE M	R	15400	0	82000	97400	1118306012	LOT 24 MC CRANEY'S 1ST ADD
1319 GARFIELD AVE	RUSSELL, DONALD F & MILDRED B	R	12320	0	100550	112870	1118306011	SW 40'-LOT 25 MC CRANEY'S 1ST ADD
1320 GARFIELD AVE	HILLEBRAND, THOMAS E & LINDA A	R	13720	0	75300	89020	1118307002	LOT 1-10 MC CRANEY'S 1ST ADD
1323 GARFIELD AVE	RS HOMES LLC	M	24780	0	136880	161660	1118306010	LOT 26 & NE 10'-LOT 25 MC CRANEY'S 1ST ADD
1330 GARFIELD AVE	KIEFFER, SCOTT A & DIANE M	R	13720	0	137700	151420	1118307001	LOT 1-9 MC CRANEY'S 1ST ADD
1400 GARFIELD AVE	SCHERF, BONNIE C	R	15260	0	94300	109560	1118326009	PT OF LOT 8 MC CRANEYS 1ST ADD
1410 GARFIELD AVE	MEYER, EILEEN L & JULIE ANN	R	15120	0	60700	75820	1118326008	PT OF LOT 7 MC CRANEYS 1ST ADD
1418 GARFIELD AVE	SCHOENBERGER, ROGER D & JOLENE A	R	15120	0	112040	127160	1118326007	PT OF 6 MC CRANEYS 1ST ADD
1426 GARFIELD AVE	WEIDENBACHER, THOMAS J & SANDRA	R	15120	0	79380	94500	1118326006	PT OF 5 MC CRANEYS 1ST ADD
1432 GARFIELD AVE	LAIRD, BRIAN M	R	15120	0	123860	138980	1118326005	PT OF LOT 4 MC CRANEYS 1ST ADD
1438 GARFIELD AVE	WENZEL, MATTHEW D & AMBER M	R	15120	0	93970	109090	1118326004	PT OF 3 MC CRANEYS 1ST ADD
1468 GARFIELD AVE	JASPER, KAREN R A/K/A TAMMY JASPER	R	22680	0	124100	146780	1118326003	PT OF LOT 2 MC CRANEY 1ST ADD LYING NW OF RR-ROW ALSO LOT 2A MC CRANEY'S 1ST ADD
1501 GARFIELD AVE	KLAUER, ROBERT F & LISA L	R	17700	0	47030	64730	1118181015	LOTS 34 & 35 MC CRANEYS 1ST ADD
1502 GARFIELD AVE	HELBING, KARA L	R	21130	0	101850	122980	1118326002	LOT 1 "A" MCCRANEY'S 1ST ADD (VAC MARSHALL ST) & PT OF LOT 1-1 MCCRANEYS 1ST ADD
1504 GARFIELD AVE	MILLMAN, WILLIAM J & NORENE J	R	12690	0	91060	103750	1118182009	LOTS 116 & 117 HAMS ADD
1505 GARFIELD AVE	ARTERBERRY, KYLE D & MAAS, BRANDY M	R	9460	0	80720	90180	1118181014	LOT 255 HAMS ADD
1509 GARFIELD AVE	DAVIS, GARY N & KATHLEEN M	R	15260	0	98780	114040	1118181013	LOT 254 HAMS ADD
1510 GARFIELD AVE	WINNER, JOHN J & ROSEMARY	R	14420	0	58790	73210	1118182008	LOT 118 HAMS ADD
1515 GARFIELD AVE	DUGGAN, JASON M	R	15260	0	91110	106370	1118181012	LOT 253 HAMS ADD
1516 GARFIELD AVE	HOHMANN, CHRISTOPHER F	R	14420	0	52370	66790	1118182007	LOT 119 HAMS ADD
1523 GARFIELD AVE	HEITZ, MICHAEL & BARBARA	R	15260	0	106820	122080	1118181011	LOT 252 HAMS ADD
1530 GARFIELD AVE	TROY, CHARLES & BISHER, LINDA	R	21630	0	97260	118890	1118182006	LOT 120 & S 1/2 OF LOT 121 HAMS ADD
1531 GARFIELD AVE	TAYLOR, JOHN N SR & JOELLEN	R	15260	0	82900	98160	1118181010	LOT 251 HAMS ADD
1539 GARFIELD AVE	CONNOR, ROBIN L	R	15260	0	93890	109150	1118181009	LOT 250 HAMS ADD
1540 GARFIELD AVE	HUBERTY, BROOKE N	R	21630	0	81120	102750	1118182005	LOT 122 & N 1/2 OF 121 HAMS ADD

DUBUQUE URBAN REVITALIZATION DISTRICT

Property Address	Property Owner	Class	Land Value	Building Value	Dwelling Value	Total Value	Parcel ID #	Legal Description
1600 GARFIELD AVE	LEITNER, HAROLD G & ROANN M	R	18460	0	105760	124220	1118182004	LOT 122A HAMS ADD
1601 GARFIELD AVE	PEIL, TODD M	R	15260	0	64390	79650	1118180022	LOT 249 HAMS ADD
1604 GARFIELD AVE	MEYER, JOSEPH M & CINDY L	R	14420	0	74310	88730	1118182003	LOT 123 HAMS ADD
1607 GARFIELD AVE	LEICK, LAURA E	R	15260	0	80040	95300	1118180021	LOT 248 HAMS ADD
1610 GARFIELD AVE	DUBUQUE UNION LABOR TEMPLE BUILDING CORP	C	56202	133034	0	189236	1118182002	LOTS 124, 125, & 126 HAMS ADD
1611 GARFIELD AVE	DUEHR, MERLIN J JR A/K/A MERLE J JR & MARGARET R	R	15260	0	87020	102280	1118180020	LOT 247 HAMS ADD
1615 GARFIELD AVE	POTTEBAUM, TIMMY J & BRENDA K	R	15260	0	106970	122230	1118180019	LOT 246 HAMS ADD
1625 GARFIELD AVE	FRANSEN, MARY T TRUST	R	15260	0	105510	120770	1118180018	LOT 245 HAMS ADD
1635 GARFIELD AVE	ARLING, MARY JEAN	R	15260	0	87510	102770	1118180017	LOT 244 HAMS ADD
1680 GARFIELD AVE	SKY ENTERPRISE LLC	M	33450	0	444560	478010	1118182018	LOTS 127 & 128 HAMS ADD
1683 GARFIELD AVE	VAN GORDEN, BRUCE B & PAMELA M	R	7630	0	44290	51920	1118180016	SW 1/2 OF LOT 243 HAMS ADD
1685 GARFIELD AVE	MUELLER, JILL N	R	5340	0	6100	11440	1118180015	NE 1/2 OF LOT 243 HAMS ADD
1692 GARFIELD AVE	SKY ENTERPRISE LLC	R	14420	0	32090	46510	1118182016	LOT 130 HAMS ADD
1693 GARFIELD AVE	MUELLER, JILL N	R	7630	0	42120	49750	1118180014	SW 1/2 OF LOT 242 HAMS ADD
1694 GARFIELD AVE	SKY ENTERPRISE LLC	C	18738	25581	0	44319	1118182017	LOT 129 HAMS ADD
1695 GARFIELD AVE	A&B LAWN CARE PROPERTY MANAGEMENT LLC	R	7630	0	41510	49140	1118180013	NE 1/2 OF LOT 242 HAMS ADD
1700 GARFIELD AVE	WILD, GARY F & KATHY S	R	14420	0	77740	92160	1118179008	LOT 131 HAMS ADD
1701 GARFIELD AVE	TRINITY TOWNHOUSES LLC	R	21390	0	193780	215170	1118178024	LOT 1 OF HOLY TRINITY SUB NO. 4
1704 GARFIELD AVE	MAYNE, ROSS P	R	14420	0	89820	104240	1118179007	LOT 132 HAMS ADD
1709 GARFIELD AVE	TRINITY TOWNHOUSES LLC	R	19860	0	193780	213640	1118178026	LOT 2 OF LOT 2 & LOT 3 HOLY TRINITY SUB NO. 4
1720 GARFIELD AVE	STUMPF, GERALD J & LILLIAN M	R	14420	0	83030	97450	1118179006	LOT 133 HAMS ADD
1721 GARFIELD AVE	TRINITY TOWNHOUSES LLC	R	19860	0	193780	213640	1118178025	LOT 3 OF LOT 2 & LOT 3 HOLY TRINITY SUB NO. 4
1733 GARFIELD AVE	TRINITY TOWNHOUSES LLC	R	19840	0	195750	215590	1118178027	LOT 1 HOLY TRINITY SUB NO. 5
1740 GARFIELD AVE	WILMING, WAYNE M & PATRICIA L	R	14420	0	79720	94140	1118179005	LOT 134 HAMS ADD
1745 GARFIELD AVE	TRINITY TOWNHOUSES LLC	R	19840	0	195750	215590	1118178029	LOT 1 HOLY TRINITY SUB NO. 6
1760 GARFIELD AVE	JAHN, THOMAS J	R	14420	0	88440	102860	1118179004	LOT 135 HAMS ADD
1770 GARFIELD AVE	REGAN, DANIEL F & CAROL A	R	14420	0	62100	76520	1118179003	LOT 136 HAMS ADD
1780 GARFIELD AVE	DEMUTH, DEBRA A	R	14420	0	69860	84280	1118179002	LOT 137 HAMS ADD
1790 GARFIELD AVE	GANSEMER, MICHAEL F & HELEN M	R	14420	0	75180	89600	1118179001	LOT 138 HAMS ADD
1805 GARFIELD AVE	HELGERSON, AREN T	R	15260	0	76510	91770	1118135016	LOT 233 HAMS ADD
1810 GARFIELD AVE	AMBROSY, ROBERT M & ROBIN L	R	28840	0	96740	125580	1118136013	LOTS 139 & 140 HAMS ADD
1815 GARFIELD AVE	HOHMANN, TERRY ANTHONY	R	15260	0	108680	123940	1118135015	LOT 232 HAMS ADD
1825 GARFIELD AVE	SIMON, BRIAN L	R	15260	0	144070	159330	1118135014	LOT 231 HAMS ADD
1830 GARFIELD AVE	LUHER, KATHRYN	R	21630	0	111560	133190	1118136012	LOT 141 & S 1/2 OF LOT 142 HAMS ADD
1845 GARFIELD AVE	DOLTER, RICHARD J & BARBARA A	R	15260	0	118650	133910	1118135013	LOT 230 HAMS ADD
1859 GARFIELD AVE	ARENSDORF, EDWARD L & RANG, JUDY A	R	15260	0	101200	116460	1118135012	LOT 229 HAMS ADD
1860 GARFIELD AVE	MC CLAIN, SHIRLEY J	R	28840	0	141790	170630	1118136011	LOT 143, N 1/2 OF LOT 142, & S 1/2 OF LOT 144 HAMS ADD
1877 GARFIELD AVE	HOOD, CARL & MELISSA	R	15260	0	117130	132390	1118135011	LOT 228 HAMS ADD
1880 GARFIELD AVE	SHADE, ROBERT A & ELIZABETH J	R	21630	0	95860	117490	1118136010	LOT 145 & N 1/2 OF LOT 144 HAMS ADD
1887 GARFIELD AVE	BIBB, NICHOLAS S & ANGELA M	R	15260	0	117340	132600	1118135010	LOT 227 HAMS ADD
1888 GARFIELD AVE	NEYENS, MARY D	R	14420	0	90200	104620	1118136009	LOT 146 HAMS ADD
1891 GARFIELD AVE	GRTD INVESTMENTS LLC	R	15260	0	81490	96750	1118135009	LOT 226 HAMS ADD
1898 GARFIELD AVE	SIMON, THELMA M	R	18460	0	120660	139120	1118136008	LOT 1A HAMS ADD VACATED EMERSON ST
1901 GARFIELD AVE	ROGERS, JOHN W & KIM A	R	15260	0	74030	89290	1118132016	LOT 225 HAMS ADD
1902 GARFIELD AVE	KIEFER, CYNTHIA J & THOMAS J	R	10090	0	154590	164680	1118136007	LOT 147 HAMS ADD
1905 GARFIELD AVE	SWIFT, EUGENE J & JOANNE E	R	15260	0	69660	84920	1118132015	LOT 224 HAMS ADD
1911 GARFIELD AVE	FOX, JEFFREY A	R	15260	0	110630	125890	1118132014	LOT 223 HAMS ADD
1912 GARFIELD AVE	CARTWRIGHT, BENJAMIN S	R	14420	0	85770	100190	1118136005	LOT 149 HAMS ADD
1945 GARFIELD AVE	WEBSTER, SHIRLEY M & SELLE- SCHISSEL, JUNE	R	15870	0	45920	61790	1118132013	LOT 222 & S 2' OF LOT 221 HAMS ADD
1946 GARFIELD AVE	BASS, BRANDON J	R	14420	0	97860	112280	1118136004	LOT 150 HAMS ADD
1951 GARFIELD AVE	SCHMIDT, DEVIN L	R	14650	0	95420	110070	1118132012	N 48' OF LOT 221 HAMS ADD
1952 GARFIELD AVE	DOLTER, VICKIE ANN	R	14420	0	118650	133070	1118136003	LOT 151 HAMS ADD
1955 GARFIELD AVE	HOSCH, KAY M	R	15260	0	101750	117010	1118132011	LOT 220 HAMS ADD
1956 GARFIELD AVE	GORANSON, BRIAN A	R	16800	0	107910	124710	1118136023	LOTS 79, 152 & 152A ALL IN HAMS ADD
1966 GARFIELD AVE	JONES, TIMOTHY J & TINA M	R	14420	0	107580	122000	1118136001	LOT 153 HAMS ADD
1967 GARFIELD AVE	GARRIGUS, AUGIE S	R	15260	0	101990	117250	1118132010	LOT 219 HAMS ADD
1975 GARFIELD AVE	NADERMANN, RICHARD J & DEBRA L	R	15260	0	92880	108140	1118132009	LOT 218 HAMS ADD
1976 GARFIELD AVE	STEINLAGE, MICHAEL J & MARIA E	R	14420	0	132930	147350	1118205001	LOT 154 HAMS ADD
2010 GARFIELD AVE	DUCCINI, THOMAS FREDERICK	R	11140	0	87500	98640	1118206002	LOT 1-156 HAMS ADD

DUBUQUE URBAN REVITALIZATION DISTRICT

Property Address	Property Owner	Class	Land Value	Building Value	Dwelling Value	Total Value	Parcel ID #	Legal Description
2015 GARFIELD AVE	LEIFKER, KATHRYN R	R	15120	0	90940	106060	1118128008	LOT 215 HAMS ADD
2020 GARFIELD AVE	GERNER, LAURA A	R	14280	0	91520	105800	1118206003	LOT 157 HAMS ADD
2021 GARFIELD AVE	NIMS, WALTER R	R	15120	0	114930	130050	1118202005	LOT 214 HAMS ADD
2070 GARFIELD AVE	PREGLER, STEVEN F & BRIMEYER, JANELLE L	R	21420	0	101170	122590	1118206004	LOT 158 & 1-159 HAMS ADD
2071 GARFIELD AVE	COOK, JOSHUA M	R	15120	0	95820	110940	1118202006	LOT 213 HAMS ADD
2075 GARFIELD AVE	HAYES, THOMAS H & LAURA L	R	15120	0	87970	103090	1118202007	LOT 212 HAMS ADD
2076 GARFIELD AVE	FREIBURGER, PETER D	R	21420	0	108730	130150	1118206005	LOTS 160 & LOT 2-159 HAMS ADD
2079 GARFIELD AVE	MCLAUGHLIN, DOUGLAS W & BUAL, SALVE R	R	15580	0	97950	113530	1118202008	LOT 211 & SW 3' OF SE 86' OF LOT 210 HAMS ADD
2081 GARFIELD AVE	EPIC PROPERTIES LLC	R	17810	0	66170	83980	1118202009	SW 12' OF LOT 209 & SW 3' OF NW 41' OF LOT 210 & NE 47' OF LOT 210 HAMS ADD
2086 GARFIELD AVE	MCCARTY, SHEILA M & TIMOTHY J	R	21420	0	94340	115760	1118206024	W 1/2 OF LOT 162 & LOT 161 HAMS ADDITION
2091 GARFIELD AVE	MUNSON, KEVIN J	R	11490	0	58950	70440	1118202010	NE 38' OF LOT 209 HAMS ADD
2092 GARFIELD AVE	DECEM PROPERTIES LLC	R	7140	0	56330	63470	1118206008	E 1/2 OF LOT 162 HAMS ADD
2120 GARFIELD AVE	DECEM PROPERTIES LLC	M	41120	0	109140	150260	1118206010	LOTS 163, 164, & 165 HAMS ADD
2148 GARFIELD AVE	WAGAR, WENDY M	R	13300	0	44010	57310	1118206011	LOT 166 HAMS ADD
2162 GARFIELD AVE	CEMB PROPERTIES LLC	R	13300	0	59960	73260	1118206012	LOT 167 HAMS ADD
2172 GARFIELD AVE	CHASE, KYLE E	R	12040	0	27080	39120	1118206013	PT OF LOT 168 HAMS ADD
2209 GARFIELD AVE	ZENNER, KEITH SCOTT	R	15120	0	37430	52550	1118204001	LOT 206 HAMS ADD
2219 GARFIELD AVE	BUSH, SANDRA J	R	15120	0	60110	75230	1118204002	LOT 205 HAMS ADD
2221 GARFIELD AVE	OSEGUERA, MARIO J	R	15120	0	95540	110660	1107457011	LOT 204 HAMS ADD
2227 GARFIELD AVE	NADERMANN FAMILY PROPERTIES LLC	M	19050	0	110260	129310	1107457012	LOT 203 HAMS ADD
2235 GARFIELD AVE	EXODUS TWO HOLDINGS LLC	M	28580	0	178950	207530	1107457013	LOTS 200, 201, 202 HAMS ADD
2310 GARFIELD AVE	ERNZEN, MARGARET A REVOCABLE TRUST AGREEMENT	R	14280	0	51970	66250	1107461004	LOT 179 HAMS ADD
2325 GARFIELD AVE	ACE CONSTRUCTION - DUBUQUE LLC	R	3710	0	0	3710	1107458007	NW PT OF LOTS 193, 194, 195, & 196 HAMS ADD
2330 GARFIELD AVE	MADDEN, WANDA A	R	19280	0	42310	61590	1107461005	LOT 180 & SW 1/2 OF LOT 181 HAMS ADD
2335 GARFIELD AVE	MCSTAC PROPERTIES LLC	R	6580	0	11960	18540	1107460002	SE PT OF LOT 196 HAMS ADD
2345 GARFIELD AVE	WEMETT, ROBERT & SHIRLEY	R	10750	0	64760	75510	1107460003	PART OF LOT 195, & SW 10'-SE PT OF LOT 194 HAMS ADD LYING SE OF RR ROW
2360 GARFIELD AVE	CZART, JULIAN U	R	19280	0	64600	83880	1107461006	LOT 182 & NE 1/2 OF LOT 181 HAMS ADD
2365 GARFIELD AVE	TAYLOR, TODD N	R	8850	0	55750	64600	1107460004	NE 40'-SE PT OF LOT 194 HAMS ADD (LYING SELY OF RR ROW)
2380 GARFIELD AVE	TOMKINS, GARTH O & JANE F	R	14280	0	72050	86330	1107461007	LOT 183 HAMS ADD
2387 GARFIELD AVE	KELLER, JUDITH A	R	12040	0	49020	61060	1107460005	HAMS ADD SE OF R R ROW PT OF LOT 193
2394 GARFIELD AVE	KRUSER, AMBROSE A DECLARATION OF TRUST	R	14280	0	58270	72550	1107461008	LOT 184 HAMS ADD
2398 GARFIELD AVE	ROBEY, DEAN F	R	14280	0	35220	49500	1107461009	LOT 185 HAMS ADD
GARFIELD AVE	STIERMAN, ERIC B & JULIE A	R	1370	0	9880	11250	1118205003	LOT 78 HAMS ADD
GARFIELD AVE	DOLTER, VICKIE ANN	R	1230	0	0	1230	1118205005	LOT 80 HAMS ADD
GARFIELD AVE	BASS, BRANDON J	R	1180	0	0	1180	1118205006	LOT 81 HAMS ADD
GARFIELD AVE	DECEM PROPERTIES LLC	R	16450	0	5230	21680	1118206009	LOT 2A HAMS ADD & VACATED STANTON ST
GARFIELD AVE	DECEM PROPERTIES LLC	R	1400	0	0	1400	1118206014	PT OF LOT 169 HAMS ADD
GARFIELD AVE	DUCCINI, THOMAS F ETAL	R	3590	0	0	3590	1118206026	LOT 76A HAMS ADD
GARFIELD AVE	GERNER, LAURA A	R	1260	0	0	1260	1118206016	PT OF LOT 75 HAMS ADD
GARFIELD AVE	PREGLER, STEVEN F & BRIMEYER, JANELLE	R	1180	0	0	1180	1118206017	PT OF LOT 74 HAMS ADD
GARFIELD AVE	PREGLER, STEVEN F & BRIMEYER, JANELLE	R	500	0	0	500	1118206018	PT OF 1-73 HAMS ADD LYING NW OF RR R O W
GARFIELD AVE	FREIBURGER, PETER D	R	480	0	0	480	1118206019	PT OF LOT 2-73 HAMS ADD LYING NW OF RR R O W
GARFIELD AVE	FREIBURGER, PETER D	R	920	0	0	920	1118206020	PT OF LOT 72 HAMS ADD LYING NW RR R O W
GARFIELD AVE	KIEFER, CYNTHIA J & THOMAS J	R	10090	0	0	10090	1118136006	LOT 148 HAMS ADD
GARFIELD AVE	CARTWRIGHT, BENJAMIN S	R	920	0	0	920	1118136014	LOT 82 HAMS ADD
GARFIELD AVE	KIEFER, CYNTHIA J & THOMAS J	R	830	0	0	830	1118136015	LOT 83 HAMS ADD
GARFIELD AVE	KIEFER, CYNTHIA J & THOMAS J	R	660	0	0	660	1118136016	LOT 84 HAMS ADD
GARFIELD AVE	COLLINS, LATOYA & SCHWARTZ, ROBERT J	R	14840	0	10100	24940	1118312006	W 120'-LOT 14 JAEGER'S SUB
GARFIELD AVE	DUVE, RUFUS PAUL	R	13720	0	2800	16520	1118307005	LOT 1-13 MC CRANEY'S 1ST ADD
GARFIELD AVE	DEARSTONE, REAGEN L	R	15400	0	0	15400	1118351012	LOT 2 MC CRANEY'S 2ND ADD
GARFIELD AVE	EXODUS TWO HOLDINGS LLC	M	25940	0	178650	204590	1107457014	LOT 199 HAMS ADD
GARFIELD AVE	EXODUS TWO HOLDINGS LLC	C	9117	0	0	9117	1107457015	LOT 199A HAMS ADD
GARFIELD AVE	TRINITY TOWNHOUSES LLC	R	21440	0	195750	217190	1118178030	LOT 2 HOLY TRINITY SUB NO. 6
GARFIELD AVE	WEMETT, ROBERT JOSEPH & DONALD RICHARD	R	1260	0	0	1260	1107460001	E 32' OF LOTS 197 & 198 HAMS
GARFIELD AVE	DUBUQUE, CITY OF	E	41500	0	0	41500	1024234009	LOT 2 BEE BRANCH SUB NO. 11
GARFIELD AVE	DUCCINI, THOMAS FREDERICK	R	2710	0	10030	12740	1118206025	PT OF LOT 76 HAMS ADD
350 GAY ST	MCSTAC PROPERTIES LLC	R	14680	0	56800	71480	1013310003	LOT 1 & E 3' OF LOT 2 WM REBMANS SUB

DUBUQUE URBAN REVITALIZATION DISTRICT

Property Address	Property Owner	Class	Land Value	Building Value	Dwelling Value	Total Value	Parcel ID #	Legal Description
380 GAY ST	CANFIELD, TINA L & CHRIS R	R	18550	0	68820	87370	1013310001	LOT 3 REBMAN'S SUB
400 GAY ST	MUELLER, MATTHEW R	R	18550	0	72410	90960	1014438011	LOT 4 REBMAN'S SUB
420 GAY ST	SHAW, ROGER G & RITA C	R	18550	0	78620	97170	1014438010	LOT 5 REBMAN'S SUB
430 GAY ST	GAYLORD, BRITTANY A & WHITE, ERIC L	R	25590	0	107500	133090	1014438009	LOTS 6 & 7 REBMAN'S SUB
GAY ST	MCSTAC PROPERTIES LLC	R	10460	0	4960	15420	1013310002	W 47' OF LOT 2 REBMAN'S SUB
GAY ST	GAYLORD, BRITTANY A & WHITE, ERIC L	R	600	0	0	600	1014438004	LOT 12 REBMAN'S SUB
GAY ST	GAYLORD, BRITTANY A & WHITE, ERIC L	R	980	0	0	980	1014438005	LOT 11 REBMAN'S SUB
GAY ST	GAYLORD, BRITTANY A & WHITE, ERIC L	R	980	0	0	980	1014438006	LOT 10 REBMAN'S SUB
GAY ST	GAYLORD, BRITTANY A & WHITE, ERIC L	R	980	0	0	980	1014438007	LOT 9 REBMAN'S SUB
GAY ST	GAYLORD, BRITTANY A & WHITE, ERIC L	R	980	0	0	980	1014438008	LOT 8 REBMAN'S SUB
411 GILMORE ST	BOYES, MILTON ANDREW & MILTON FRED	M	14550	0	98500	113050	1025179012	LOT 1-4 SUMMIT ST SUB & E 1/2 - S 1/2 - LOT 6 SUMMIT ST SUB
435 GILMORE ST	REPP, CRAIG C & KAREN S	R	23410	0	116400	139810	1025179011	LOT 1-5 SUMMIT ST SUB & E 1/2-N 1/2- LOT 6 SUMMIT ST SUB
465 GILMORE ST	WIEDEMANN, MICHAEL P & SARA L	R	25970	0	89450	115420	1025179010	LOT 2-1-3 & LOT 2-1-1-3 MATTOX SUB
480 GILMORE ST	MOORE, SANDRA KAY	R	22730	0	96760	119490	1025137001	LOT 1 COOPER HGTS
380 GLEN OAK ST	PETERSON, ELIZABETH G	R	31320	0	113110	144430	1026278014	ALL - LEONARD SMITH PLACE
389 GLEN OAK ST	GRACE FAMILY REVOCABLE TRUST AGREEMENT	R	31070	0	76850	107920	1026277022	LOT 1-2-2-1-7 OF MIN LOT 159
390 GLEN OAK ST	SMITH, RICHARD S & MARGARET M	R	17440	0	74280	91720	1026278013	S 38' OF LOT 7 NEWBURY & HALES SUB
392 GLEN OAK ST	BENDER, MEGAN E	R	17440	0	80700	98140	1026278012	S 12' OF LOT 6 & N 26' 2" OF LOT 7 NEWBURY & HALES SUB
394 GLEN OAK ST	VAN ZILE, SHAUN R	R	17610	0	54570	72180	1026278011	N 38' OF LOT 6 NEWBURY & HALES SUB
395 GLEN OAK ST	WORTLEY, MICHAEL P	R	22490	0	85410	107900	1026277021	LOT 8 NEWBURY & HALES SUB
415 GLEN OAK ST	FLYNN, SUELEEN M	R	22930	0	66370	89300	1026277020	LOT 9 & 2-10 NEWBURY & HALES SUB
435 GLEN OAK ST	HELLING, KIMBERLY J	R	23370	0	76480	99850	1026277019	LOT 1-10 & 2-11 NEWBURY & HALES SUB
444 GLEN OAK ST	DONOVAN, BENJAMIN P	R	23180	0	73220	96400	1026278010	LOT 5 NEWBURY & HALES SUB
455 GLEN OAK ST	RODHAM, ABBEY M	R	23810	0	77420	101230	1026277018	LOT 1-11 NEWBURY & HALES SUB
470 GLEN OAK ST	GROBSTICK, STEVEN M & MEIKKA S	R	23400	0	75980	99380	1026278009	LOT 4 NEWBURY & HALES SUB
480 GLEN OAK ST	BRADY, JAME E & REBECCA L	R	23400	0	66080	89480	1026278008	LOT 3 NEWBURY & HALES SUB
487 GLEN OAK ST	POTTER, DOUGLAS R	R	25740	0	39550	65290	1026277017	LOT 12 NEWBURY & HALES SUB
491 GLEN OAK ST	BLUME-MULGREW, MARCIA E	R	16760	0	30440	47200	1026277016	LOT 2-13 NEWBURY & HALES SUB
530 GLEN OAK ST	LASSEN, ANDREW & LYNN	R	18540	0	83230	101770	1026236006	LOTS 1-A-10, 1-A-11, 1-B-11, 1-A-12 & 1-B-12 IN S M LANGWORTHYS ADD
626 GLEN OAK ST	MACMILLAN, SUSAN L	R	25430	0	127890	153320	1026236005	LOT 30 S M LANGS ADD
627 GLEN OAK ST	KANE, KERIANN L	R	24300	0	89790	114090	1026235010	E 130' OF LOT 24 S M LANGS ADD
693 GLEN OAK ST	RICHARD, AMY L	R	26710	0	86080	112790	1026235009	W 20' OF LOT 24 S M LANGS ADD LOT 25 S M LANGS ADD
694 GLEN OAK ST	MULGREW, MARCIA BLUME	R	24750	0	51120	75870	1026236004	LOT 29 S M LANGS ADD
722 GLEN OAK ST	HUINKER, DAVID E & ELAINE M	R	15210	0	108780	123990	1026236003	LOT 1-28 S M LANGS ADD
727 GLEN OAK ST	POTTER, DOUGLAS R	R	24190	0	117850	142040	1026235008	LOT 1-26 S M LANGS ADD
782 GLEN OAK ST	CASPER, J ROBERT & ZOE ANN OR THEIR SUCCESSORS TRUSTEES	R	15890	0	116470	132360	1026236002	LOT 2-27 & LOT 2-28 S M LANGS ADD
791 GLEN OAK ST	POTTER, DOUGLAS	R	13640	0	74500	88140	1026235007	LOT 2-26 S M LANGS ADD
794 GLEN OAK ST	BOGE, ROBERT E	R	19190	0	67830	87020	1026236001	LOT 1-27 S M LANGS ADD
817 GLEN OAK ST	FRANCOIS, RONALD J & JANE A	R	12600	0	64380	76980	1026231009	LOT 2-2 CLEMINSONS SUB
1420 GLEN OAK ST	PINNOLA, NICK E & ELLEN L	R	24900	0	62510	87410	1023480010	LOT 1-2-1-16 MT PLEASANT ADD
1430 GLEN OAK ST	MOHR, RITA M	R	24080	0	89320	113400	1023480009	LOT 1-1-1-1-1-16 MT PLEASANT
1450 GLEN OAK ST	QUANTUM HOLDINGS LLC	R	22680	0	83700	106380	1023480008	LOT 2-1-1-1-1-16 MT PLEASANT
1455 GLEN OAK ST	CW PROPERTY MANAGEMENT INC	R	28080	0	94920	123000	1023479006	LOT 15 HOME ADD
1480 GLEN OAK ST	RILEY, JOHN J JR & CATHERINE A	R	21380	0	77470	98850	1023480001	LOT 2-1-1-1-9 MT PLEASANT ADD
1495 GLEN OAK ST	PHELAN, NATHAN M & GISEL A	R	28080	0	95340	123420	1023479005	LOT 16 HOME ADD
1540 GLEN OAK ST	JACKSON, ELLEN M	R	27330	0	113310	140640	1023477009	LOT 1 MC MAHON PLACE
1555 GLEN OAK ST	PREGLER, THOMAS L	R	25650	0	116020	141670	1023476011	LOT 49 & S 1/2 - 48 VOELKER- HIGHLANDS
1576 GLEN OAK ST	LEEPER, ELIZABETH ANN	R	30900	0	100760	131660	1023477001	LOT 1-2-73 & 2-1-1-73 VOELKER-HIGHLANDS
1665 GLEN OAK ST	BAXTER JR, CHARLES H	R	22400	0	112220	134620	1023408032	LOT 53 VOELKER-HIGHLANDS
1670 GLEN OAK ST	VANDELAY PROPERTY MANAGEMENT LLC	R	30120	0	69720	99840	1023428012	LOT 2-72 VOELKER-HIGHLANDS
1675 GLEN OAK ST	JANZEN, DEBRA M TRUST	R	22750	0	107980	130730	1023408031	LOT 54 VOELKER-HIGHLANDS
1680 GLEN OAK ST	GAHERTY, MITCHELL J & TARA L	R	32460	0	115390	147850	1023428011	LOT 6 GLEN OAK
1685 GLEN OAK ST	HERRIG, LAURA L	R	24570	0	120450	145020	1023408030	LOT 55 & S 1/2 OF LOT 56 VOELKER-HIGHLANDS
1700 GLEN OAK ST	SIMPSON, STEVEN J	R	31950	0	95900	127850	1023428010	LOT 5 GLEN OAK
1715 GLEN OAK ST	LOEBACH, MICHAEL J & EUDALEY-LOEBACH, CANDACE	R	28510	0	106300	134810	1023408029	LOT 57, 2-58 & N 1/2 OF 56 VOELKER HIGHLANDS
1730 GLEN OAK ST	MCQUEENEY, MICHAEL V & LISA D	R	31270	0	163530	194800	1023428009	LOT 4 GLEN OAK SUB
1750 GLEN OAK ST	SPLINTER, JENELDA M	R	31010	0	95490	126500	1023428008	LOT 3 GLEN OAK SUB
1765 GLEN OAK ST	TRIMBLE, EILEEN F	R	27470	0	107960	135430	1023408027	LOT 60 & S 30' OF 61 VOELKER-HIGHLANDS
1770 GLEN OAK ST	GOURLEY, TIMOTHY M & ANN M	R	31830	0	115330	147160	1023428007	LOT 2 GLEN OAK SUB & LOT 2-1-1-1-1A A P WOODS ADD

DUBUQUE URBAN REVITALIZATION DISTRICT

Property Address	Property Owner	Class	Land Value	Building Value	Dwelling Value	Total Value	Parcel ID #	Legal Description
1775 GLEN OAK ST	KRAYBILL, ANGELA M	R	22880	0	108140	131020	1023408026	LOT 62 & N 10' OF LOT 61 VOELKERS-HIGHLAND
1790 GLEN OAK ST	RIES, PAUL J & BARBARA	R	32990	0	64620	97610	1023428006	LOTS 1-1-1-1-1A & 2-2-1-1-1A A P WOODS ADD
1800 GLEN OAK ST	SLADE, STEPHEN K & TERESA H	R	33280	0	67770	101050	1023428005	LOT 1-1-2-1-1-1A IN A P WOODS ADD
1825 GLEN OAK ST	HEIAR, HILLARY A & DREWELOW, GABRIEL J	R	25570	0	158140	183710	1023408037	LOT 1 & 2-64, LOT 1 & 2-65 VOELKER HIGHLANDS
1871 GLEN OAK ST	RECKER, BRIAN J	R	29250	0	109720	138970	1023408020	LOTS 69, 70, 71 VOELKER- HIGHLANDS
1881 GLEN OAK ST	VANSTEENBURG, JAMES A & MARY E	R	30510	0	162780	193290	1023405011	LOT 2-1-1-10-ROSEDALE ADD #2
GLEN OAK ST	RECKER, BRIAN J	R	1960	0	0	1960	1023408021	LOT 68 VOELKERS-HIGHLANDS
GLEN OAK ST	HEIAR, HILLARY A & DREWELOW, GABRIEL J	R	4000	0	0	4000	1023408023	LOT 66 VOELKER HIGHLANDS
GLEN OAK ST	KRAYBILL, ANGELA M	R	12310	0	0	12310	1023408025	LOT 63 VOELKER-HIGHLANDS
GLEN OAK ST	LOEBACH, MICHAEL J & EUDALEY-LOEBACH, CANDACE	R	17010	0	0	17010	1023408028	LOT 59 & 1-58 VOELKER HIGHLAND
GLEN OAK ST	PRIEST, DANA M	R	25440	0	0	25440	1023428003	LOT 1 BLUM PLACE
727 GOETHE ST	KENNEDY, MARYLIN K	R	14000	0	133510	147510	1013135008	LOT 96 BURDEN & LAWTHERS ADD
735 GOETHE ST	MARKUS, MARY	R	14450	0	73220	87670	1013136002	LOT 104 BURDEN & LAWTHERS ADD
740 GOETHE ST	LUDOVISSY, KATHY & WARD, THERESA	R	11420	0	53300	64720	1013140001	N 40' OF LOT 102 BURDEN & LAWTHERS
741 GOETHE ST	STOHLMEYER, PAUL C & SANDRA M	R	14740	0	72140	86880	1013136003	LOT 105 BURDEN & LAWTHERS ADD
801 GOETHE ST	SCHROBILGEN, ERIC E	R	14000	0	95080	109080	1013203009	LOT 28 BURDEN & LAWTHERS ADD
802 GOETHE ST	ROSEMEYER, NANCY K	R	14420	0	82490	96910	1013204001	LOT 29 BURDEN & LAWTHERS ADD
809 GOETHE ST	BREITSPRECKER, RAYMOND L & ELOISE	R	14000	0	92120	106120	1013203010	LOT 27 BURDEN & LAWTHERS ADD
814 GOETHE ST	HAGEN, MAGGIE	R	14420	0	105120	119540	1013204002	LOT 30 BURDEN & LAWTHERS ADD
819 GOETHE ST	BISINGER, COLIN J	R	14000	0	96830	110830	1013203011	LOT 26 BURDEN & LAWTHERS ADD
826 GOETHE ST	CONLEY, JONATHAN H	R	14420	0	139680	154100	1013204003	LOT 31 BURDEN & LAWTHERS ADD
829 GOETHE ST	MORGAN, ROBIN D	R	14000	0	75650	89650	1013203012	LOT 25 BURDEN & LAWTHERS ADD
832 GOETHE ST	BAULE, TIMOTHY J & RHONDA R	R	14420	0	115260	129680	1013204004	LOT 32 BURDEN & LAWTHERS ADD
839 GOETHE ST	CUPPS, JOSEPH A & SHEREE A	R	14000	0	133600	147600	1013203013	LOT 24 BURDEN & LAWTHERS ADD
840 GOETHE ST	KEPPLER, JASON R	R	25960	0	163770	189730	1013204005	LOTS 33 & 34 BURDEN & LAWTHERS
859 GOETHE ST	CLEMENS, JORDAN	R	14000	0	78630	92630	1013203015	LOT 22 BURDEN & LAWTHERS ADD
860 GOETHE ST	BLOCK, ROBERT J	R	14420	0	100700	115120	1013204006	LOT 35 BURDEN & LAWTHERS ADD
875 GOETHE ST	DERBY, MATTHEW JOSEPH & MARY B	R	14000	0	121780	135780	1013203016	LOT 21 BURDEN & LAWTHERS ADD
880 GOETHE ST	SAND, MARY M	R	25960	0	135700	161660	1013204007	LOTS 36 & 37 BURDEN & LAWTHERS
889 GOETHE ST	SPRINGER, DOUGLAS A II & LAURA	R	14000	0	93360	107360	1013203017	LOT 20 BURDEN & LAWTHERS ADD
GOETHE ST	RUSSELL, ROGER L & PEGGY SUE L	R	9800	0	4920	14720	1013203014	LOT 23 BURDEN & LAWTHERS ADD
24 N GRANDVIEW AVE	HITZLER, TIMOTHY J	R	34200	0	188060	222260	1026402004	LOT 2-1-8 OF MIN LOT 158
44 N GRANDVIEW AVE	SISLER, MARK J & PATRICIA M	R	29990	0	135700	165690	1026402003	LOT 4 PHILLIPS SUB
70 N GRANDVIEW AVE	SKRIES PROPERTIES LLC	R	29990	0	92150	122140	1026402002	LOT 3 PHILLIPS SUB
96 N GRANDVIEW AVE	BEHAN, JOSEPH R	R	29990	0	171080	201070	1026402001	LOT 2 PHILLIPS SUB
100 N GRANDVIEW AVE	FROMMELT, RICHARD R & JOAN C	R	30390	0	107080	137470	1026257010	2-2-2-7 MIN LOT 158 & 2-2-1-2-7 MIN LOT 158
130 N GRANDVIEW AVE	HOSTERT, LAURENE & OBERBROECKLING, CHRIS M	R	39720	0	147040	186760	1026257009	LOT 1-1-2-7-MINERAL LOT 158
154 N GRANDVIEW AVE	WEIDEMANN, JOSHUA P & KIRSTEN L	R	31900	0	182370	214270	1026257023	LOT 1 LT KUTSCH PLACE NO 3
186 N GRANDVIEW AVE	AXTELL, MATTHEW D & LINDSAY L	R	21600	0	144090	165690	1026257007	S 40' - W 216' - LOT 3 C BOXLEITERS SUB
190 N GRANDVIEW AVE	KUTSCH, LEONARD J & TYRA S	R	34700	0	370450	405150	1026287026	LOT 1 LT KUTSCH PLACE
196 N GRANDVIEW AVE	LT KUTSCH LLC	R	26460	0	86070	112530	1026257006	N 35.9' - W 216' - LOT 3 C BOXLEITERS SUB & W 216' OF LOT 5 BOXLEITERS SUB
210 N GRANDVIEW AVE	VIERKANT, ERICH C & SHEILA M TRUST	R	33150	0	113240	146390	1026257005	LOT 2-1-4 BOXLEITERS SUB
220 N GRANDVIEW AVE	BRUSE, STEVEN WILBERT	R	23990	0	107150	131140	1026257004	LOT 2-1-1-4 BOXLEITER SUB
240 N GRANDVIEW AVE	CORPSTEIN, BRANDON D	R	20250	0	117540	137790	1026257003	S 45' 2-3 BOXLEITERS SUB
296 N GRANDVIEW AVE	MOZENA, ANDREW W & AMY L	R	42560	0	238330	280890	1026257025	LOT 1-1-2-1-2, LOT 2-2-1-2, & N13' LOT 2-3 ALL IN C BOXLEITERS SUB
300 N GRANDVIEW AVE	FINLEY HOSPITAL, THE	C	30531	231616	0	262147	1026256002	UNIT #1 GRANDVIEW MEDICAL CENTER LOC ON LOT 1-1 BOXLEITER'S SUB, LOT 1-2-2 C BOXLEITERS SUB, & LOTS 2-6 & 1-1-7 SIDONIA HOSFORD'S SUB
300 N GRANDVIEW AVE	FINLEY HOSPITAL, THE	E	16040	121700	0	137740	1026256003	UNIT #2 GRANDVIEW MEDICAL CENTER LOC ON LOT 1-1 BOXLEITER'S SUB, LOT 1-2-2 C BOXLEITERS SUB, & LOTS 2-6 & 1-1-7 SIDONIA HOSFORD'S SUB
300 N GRANDVIEW AVE	FINLEY HOSPITAL, THE	E	0	110060	0	110060	1026256004	UNIT #3 GRANDVIEW MEDICAL CENTER LOC ON LOT 1-1 BOXLEITER'S SUB, LOT 1-2-2 C BOXLEITERS SUB, & LOTS 2-6 & 1-1-7 SIDONIA HOSFORD'S SUB
300 N GRANDVIEW AVE	FINLEY HOSPITAL, THE	E	18300	141240	0	159540	1026256005	UNIT #4 GRANDVIEW MEDICAL CENTER LOC ON LOT 1-1 BOXLEITER'S SUB, LOT 1-2-2 C BOXLEITERS SUB, & LOTS 2-6 & 1-1-7 SIDONIA HOSFORD'S SUB
300 N GRANDVIEW AVE	FINLEY HOSPITAL, THE	C	95536	469202	0	564738	1026256006	UNIT #5 GRANDVIEW MEDICAL CENTER LOC ON LOT 1-1 BOXLEITER'S SUB, LOT 1-2-2 C BOXLEITERS SUB, & LOTS 2-6 & 1-1-7 SIDONIA HOSFORD'S SUB
350 N GRANDVIEW AVE	FINLEY HOSPITAL, THE	C, E	672730	34689064	0	35361794	1026255017	LOTS 1 & 2 RAMP PLACE; LOTS 1-1-1 & 2-1-1 FINLEY HOME ADD; LOT 1 FINLEY HOME ADD #2; LOTS 3-2-1-1-1-2-2, 2-1-1-2-2, 2-1-1 1-2-2 & 2-2-2 BOXLEITER SUB; LOT 2-2 GRANDVIEW DELHI STREET PLACE; S 25' OF LOT 4, N 25' OF LOT 4, S 55' OF LOT 5 & N 105' OF LO

DUBUQUE URBAN REVITALIZATION DISTRICT

Property Address	Property Owner	Class	Land Value	Building Value	Dwelling Value	Total Value	Parcel ID #	Legal Description
444 N GRANDVIEW AVE	FINLEY HOSPITAL, THE	E	41300	0	0	41300	1026255003	LOT 2 SIDONIA HOSFORDS SUB
486 N GRANDVIEW AVE	FINLEY HOSPITAL, THE	E	37620	0	0	37620	1026255001	LOT 1 GRANDVIEW-DELHI ST PLACE
500 N GRANDVIEW AVE	DUBUQUE BANK & TRUST COMPANY	C	160664	277301	0	437965	1026213017	LOT 1, 2 & 3 LOETSCHER & TRUEBS SUB, LOT 2 & 3 RIGI SUB #2
N GRANDVIEW AVE	FROMMELT, RICHARD R & JOAN C	R	5130	0	0	5130	1026287010	1-2-2-7 & 1-2-1-2-7 MINERAL LOT 158
N GRANDVIEW AVE	FINLEY HOSPITAL, THE	E	9110	3390	0	12500	1026255002	LOT 1-2 GRANDVIEW- DELHI ST PLACE
N GRANDVIEW AVE	FINLEY HOSPITAL, THE	E	24570	0	0	24570	1026255004	LOT 3 SIDONIA HOSFORDS SUB
N GRANDVIEW AVE	FINLEY HOSPITAL, THE	E	17050	0	0	17050	1026255008	LOTS 1-6 & 2-7 SIDONIA HOSFORDS SUB
N GRANDVIEW AVE	DUBUQUE, CITY OF	E	20210	0	0	20210	1026402008	LOT A PHILLIPS SUB #2
N GRANDVIEW AVE	FINLEY HOSPITAL, THE	C	96600	0	0	96600	1026255015	DOCTOR'S PLACE
2577 GREELEY ST	SCHROEDER, KIMBERLY A	R	21990	0	63960	85950	1013353010	LOTS 33 & 34 KING'S GROVE ADD
2578 GREELEY ST	ONUFRAK INVESTMENTS LLC	R	17500	0	81690	99190	1013354003	LOT 17 KING'S GROVE ADD
2594 GREELEY ST	HEIM, WAYNE F & CONSTANCE R	R	28000	0	97600	125600	1013354019	LOTS 18 & 19 KING'S GROVE ADD
2595 GREELEY ST	WERNER, RAY J & KELSEY A	R	15400	0	64320	79720	1013353008	LOT 31 KING'S GROVE ADD
2620 GREELEY ST	RAFOTH, ANDREA A/K/A ANDREA J	R	22310	0	131090	153400	1013312004	LOT 20 & S 1/2 OF LOT 21 KINGS GROVE ADD
2660 GREELEY ST	STEUER, BRADLEY J & NATALIE A	R	22310	0	99400	121710	1013312003	LOT 22 & N 1/2 OF LOT 21 & LOT 21B KING'S GROVE ADD
2675 GREELEY ST	MATHEWSON, JASON W	R	23520	0	88700	112220	1013352012	LOTS 27 & 28 KING'S GROVE
2680 GREELEY ST	STRANG, BRADLEY J & DAVIS, KIMBERLY S	R	17500	0	101030	118530	1013312002	LOT 23 KINGS GROVE ADD
GREELEY ST	RAFOTH, DAVID R & ANDREA	R	2210	0	0	2210	1013312005	LOTS 20A & 21A KINGS GROVE ADD
GREELEY ST	WERNER, RAY J & KELSEY A	R	2430	0	0	2430	1013353002	LOT 2-33 REBMAN'S SUB & LOT 2-1 HIGHLAND ADD
GREELEY ST	WERNER, RAY J & KELSEY A	R	290	0	0	290	1013353003	LOT 2-1-2 HIGHLAND ADD
GREELEY ST	ONUFRAK INVESTMENTS LLC	R	11340	0	0	11340	1013354004	LOT 16 KING'S GROVE ADD
GREELEY ST	WERNER, RAY J & KELSEY A	R	13020	0	0	13020	1013353009	LOT 32 KINGS GROVE ADD
610 GREENFIELD ST	HEWITT, CAROLYN J	R	17550	0	87800	105350	1014479019	LOT 6 & LOT 2-7 SPRINGGREEN SUB
615 GREENFIELD ST	MARGAN, GRACE N & JOSEPH D	R	13520	0	96300	109820	1013357001	LOT 1-SW 100'-NW 92'-LOT 155 L H LANGWORTHY'S ADD
620 GREENFIELD ST	BIRCH, DAVID L & RITA M	R	15600	0	95670	111270	1014479020	LOT 1-7 SPRINGGREEN SUB
625 GREENFIELD ST	LAWRENCE, CHRISTOPHER A	R	16390	0	75110	91500	1013357003	W65'-NE 159'-NW 92'-LOT 155 L H LANGWORTHY'S ADD
630 GREENFIELD ST	STONE, RAECHEL LYNNE	R	15600	0	74550	90150	1013355002	LOT 8 SPRING GREEN SUB
640 GREENFIELD ST	LAMPERS, TROY J & JOCHUM, WENDY A	R	15600	0	87510	103110	1013355003	LOT 9 SPRINGGREEN SUB
645 GREENFIELD ST	JENAMAN, CHARLES R & CANDACE MARIE	R	21340	0	74730	96070	1013357004	E 94'-NE 159'-NW 92'-LOT 155 L H LANGWORTHY'S ADD
970 GROVE TER	PUGH, RICHARD & RUTH	R	18660	0	410370	429030	1024457027	LOT 1 & 2-7 ELLEN CORKERY'S SUB
975 GROVE TER	SPENCE, GIL D & REBECCA E	R	12800	0	196020	208820	1024388007	GROVE TERRACE SUB LOT 8
982 GROVE TER	LORENZEN, MARK E & TAMA-LEA	R	12610	0	182970	195580	1024457005	LOT 6 CORKERY'S SUB
990 GROVE TER	JENSEN, DEAN A & LORI J	R	12740	0	140360	153100	1024457004	LOT 5 ELLEN CORKERY'S SUB 990-990 1/2 GROVE TERRACE
995 GROVE TER	ROBERTSON, JOSEPH D & MANTERNAH, JEFFREY T	R	12520	0	273480	286000	1024388006	GROVE TERRACE SUB LOT 7
1025 GROVE TER	WILD, ROBERT C & ANITA M	R	12520	0	145790	158310	1024388005	GROVE TERRACE SUB LOT 6
1030 GROVE TER	CLEMEN, ANTHONY R & KAREN A	R	39390	0	229770	269160	1024457003	LOTS 2, 3, & 4 ELLEN CORKERY'S SUB
1035 GROVE TER	HANTEN, RONALD J & PATRICIA ANN	R	12710	0	66420	79130	1024388004	GROVE TERRACE SUB LOT 5
1045 GROVE TER	DIVINO, IVAN	R	16800	0	144060	160860	1024388003	LOT 4 & S 10' LOT 3 GROVE TERRACE
1080 GROVE TER	VARLEY, BARBARA J DEC OF TRUST	R	14590	0	134420	149010	1024457002	LOT 1 OF S 58.34' OF LOT 1 ELLEN CORKERY'S SUB
1083 GROVE TER	LORENZEN, MARK E & TAMA LEA	R	18080	0	154690	172770	1024388002	GROVE TERRACE SUB S 25' LOT 2 GROVE TERRACE SUB N 40' LOT 3
1090 GROVE TER	OLSON, TIMOTHY D & HAPP, CHRISTINE J A/K/A C OLSON	R	18030	0	157440	175470	1024457001	N 65' OF LOT 1 & LOT 2-S 58.34'-LOT 1 ELLEN CORKERY'S SUB
1095 GROVE TER	DROESSLER, LEA	R	20870	0	171340	192210	1024388001	GROVE TERRACE SUB. LOT 1 GROVE TERRACE SUB. N.25' OF LOT 2
1105 GROVE TER	HANCOCK HOUSE TRUST	R	28080	0	403070	431150	1024383011	LOT 771 A MC DANIELS SUB
1106 GROVE TER	KOWALSKI, CRAIG A	R	5150	0	61760	66910	1024452007	W 45' - S 1/2 - LOT 757 A MCDANIELS SUB
1146 GROVE TER	RIDLEY, JAMES	R	7780	0	52940	60720	1024452005	LOT 2-758 A MCDANIELS SUB
1155 GROVE TER	ALFREDO, WILLIAM P TRUST	R	29120	0	458260	487380	1024383010	LOTS 1 & 2 OF LOT 772 A MC DANIELS SUB
1203 GROVE TER	CUNNINGHAM, MAURA J & TEIXEIRA, MICHAEL C	R	29120	0	401440	430560	1024383009	LOT 1 & 2 OF 773 A MCDANIELS SUB
1207 GROVE TER	MOZENA, JEFFREY P & JANET B	R	34940	0	381700	416640	1024383004	A MCDANIELS SUB LOT 774
1245 GROVE TER	NOON, DAVID R & JOAN E BODNAR-NOON	R	33090	0	209400	242490	1024383013	LOT 2 NOON PLACE
1295 GROVE TER	SPYRISON, DOUGLAS C & THERESE MARIE	R	28310	0	283830	312140	1024383012	LOT 1 NOON PLACE
GROVE TER	DUBUQUE, CITY OF	E	660	0	0	660	1024452001	N 1/2 - W 25' - LOT 760 A MCDANIELS SUB
GROVE TER	DUBUQUE, CITY OF	E	90	0	0	90	1024452002	S 1/2 - W 25' - LOT 760 A MCDANIELS SUB
GROVE TER	DUBUQUE, CITY OF	E	740	0	0	740	1024452009	LOT 776A A MCDANIEL'S SUB
495 GROVELAND PL	HARRINGTON, DION D	R	21000	0	101560	122560	1013128029	LOT 85 BELMONT ADD & LOT 88-1-145 & 8A-1-145 BOTH IN BURDEN & LAWTHERS ADD
500 GROVELAND PL	JUNGK, ROBERT W	R	27720	0	133560	161280	1013133001	LOTS 83 & 84 BELMONT ADD
541 GROVELAND PL	DRESS JR, LEONARD W & LORRAIN S	R	20440	0	139410	159850	1013128030	LOT 7-1-145 & LOT 8-1-145 BURDEN & LAWTHERS ADD
600 GROVELAND PL	ANDERSON, RONDA S	R	21170	0	68610	89780	1013133012	LOT 33 BELMONT ADD
601 GROVELAND PL	MCDERMOTT ENTERPRISES LLC	R	25200	0	71200	96400	1013128020	LOTS 5-1-145 & 6-1-145 BURDEN & LAWTHERS ADD

DUBUQUE URBAN REVITALIZATION DISTRICT

Property Address	Property Owner	Class	Land Value	Building Value	Dwelling Value	Total Value	Parcel ID #	Legal Description
605 GROVELAND PL	MILLER, JONATHAN C & BETH	R	14000	0	81920	95920	1013128021	LOT 4-1-145 BURDEN & LAWTHERS
615 GROVELAND PL	PALMER, ETHAN M	R	14000	0	90160	104160	1013128022	LOT 3-1-145 BURDEN & LAWTHERS
621 GROVELAND PL	CRIMMINS, CHARLES & PATRICIA M	R	14000	0	109940	123940	1013128023	LOT 2-1-145 BURDEN & LAWTHERS
629 GROVELAND PL	ROBBINS, JEFFREY W & RATH, TAMMY M	R	14000	0	66350	80350	1013128024	LOT 1-1-145 BURDEN & LAWTHERS
630 GROVELAND PL	ROSS, RICHARD K	R	19040	0	108440	127480	1013134001	LOT 32 BELMONT ADD
635 GROVELAND PL	GOOCH, BARBARA A	R	14000	0	90730	104730	1013128025	LOT 120 BURDEN & LAWTHERS ADD
645 GROVELAND PL	DELANEY, JEAN M	R	14000	0	71660	85660	1013128026	LOT 119 BURDEN & LAWTHERS ADD
680 GROVELAND PL	KRETZ, JAMIE S	R	19040	0	55540	74580	1013134010	LOT 121 BURDEN & LAWTHERS ADD
701 GROVELAND PL	ALTES, CARLA R	R	14000	0	96330	110330	1013131011	LOT 116 BURDEN & LAWTHERS ADD
705 GROVELAND PL	BENDEL, CAROLE ROSE	R	14000	0	68800	82800	1013131012	LOT 115 BURDEN & LAWTHERS ADD
707 GROVELAND PL	KOHN, MARK W & JEAN C	R	14000	0	79630	93630	1013131013	LOT 114 BURDEN & LAWTHERS ADD
715 GROVELAND PL	ADAMS, GREGORY J & NANCY T	R	14000	0	71970	85970	1013131014	LOT 113 BURDEN & LAWTHERS ADD
720 GROVELAND PL	DALSING, DALE JOHN	R	14340	0	55280	69620	1013135006	LOT 93 & N 25' LOT 94 BURDEN & LAWTHERS ADD
721 GROVELAND PL	BURKS, REBECCA A	R	14000	0	85360	99360	1013131015	LOT 112 BURDEN & LAWTHERS ADD
725 GROVELAND PL	GLENNON, NICHOLAS JOHN & CAITLIN HOPE	R	14000	0	83070	97070	1013131016	LOT 111 BURDEN & LAWTHERS ADD
745 GROVELAND PL	VOLKERT, TERRY A & HUBER, BEVERLY	R	14000	0	87850	101850	1013131017	LOT 110 BURDEN & LAWTHERS ADD
775 GROVELAND PL	ANGELICA, JADE C	R	14000	0	82990	96990	1013131019	LOT 108 BURDEN & LAWTHERS ADD
781 GROVELAND PL	MILLER, ROBERT C	R	14000	0	86550	100550	1013131020	LOT 107 BURDEN & LAWTHERS ADD
785 GROVELAND PL	MCDONELL, WILMA C	C, M	16227	31824	18166	66217	1013131021	LOT 106 BURDEN & LAWTHERS ADD
GROVELAND PL	ANGELICA, JADE C	R	11200	0	11200	11200	1013131018	LOT 109 BURDEN & LAWTHERS ADD
1954 HAMILTON ST	HAWKINS, MARAH B	R	9510	0	73440	82950	1118180002	E 43' OF N 10' OF LOT 268 & SE 43' OF LOT 269 HAMS ADD
804 HARLAN ST	LONEY, MARK J & MARY KATHERINE	R	25200	0	95920	121120	1013203001	LOT 147 BURDEN & LAWTHERS ADD & LOT 2-2-5 OF NE 1/4 SEC 13 T89-R2E
805 HARLAN ST	SIMON JR, GARY L & GINA M	R	14000	0	77340	91340	1013202012	LOT 22 SHERIDAN ADD
806 HARLAN ST	ENGLISH, ELIZABETH	R	14000	0	74050	88050	1013203002	LOT 19 SHERIDAN ADD
815 HARLAN ST	FREISINGER, MICHELLE B	R	14000	0	68820	82820	1013202013	LOT 23 SHERIDAN ADD
816 HARLAN ST	VIZE, MELVIN J	R	14000	0	70980	84980	1013203003	LOT 18 SHERIDAN ADD
825 HARLAN ST	PLOESSL, JAMES D & MARILYN M	R	14000	0	68270	82270	1013202014	LOT 24 SHERIDAN ADD
826 HARLAN ST	EMERSON, JAMIE L	R	14000	0	73520	87520	1013203004	LOT 17 SHERIDAN ADD
835 HARLAN ST	FRENCH, VICTORIA A	R	14000	0	70150	84150	1013202015	LOT 25 SHERIDAN ADD
836 HARLAN ST	RUSSELL, ROGER L & PEGGY L	R	14000	0	77400	91400	1013203005	LOT 16 SHERIDAN ADD
845 HARLAN ST	DEMAIO DAWN R	R	14000	0	72470	86470	1013202016	LOT 26 SHERIDAN ADD
846 HARLAN ST	THURSTON, GERALD T & MICHELLE T	R	14000	0	84210	98210	1013203006	LOT 15 SHERIDAN ADD
855 HARLAN ST	JELLISON, TINA M	R	14000	0	91260	105260	1013202017	LOT 27 SHERIDAN ADD
856 HARLAN ST	BREITBACH, FRANK V	R	14000	0	55620	69620	1013203007	LOT 14 SHERIDAN ADD
865 HARLAN ST	BERGFELD, HOLLY J	R	14000	0	66980	80980	1013202018	LOT 28 SHERIDAN ADD
866 HARLAN ST	THEOBALD, RONALD E & KATHRYN S, JANNA BETH CRUZ	R	14000	0	86530	100530	1013203008	LOT 13 SHERIDAN ADD
650 HARVARD ST	SPICER, MATTHIAS & MANDY	R	23940	0	102770	126710	1025109033	LOT 27 & 2-26 OXFORD HGTS & LOT 1-1-2-1 & 1 & 2 OF SUB OF 6-7 OF MIN LOT 79
661 HARVARD ST	BECKIUS, ALAN P	R	14580	0	72470	87050	1025107010	LOT 1-36 OXFORD HGTS
670 HARVARD ST	PITZ, NICHOLE A	R	25880	0	99510	125390	1025109032	LOT 25 & LOT 2-1-26 OXFORD HEIGHTS, & LOT 2-1-2-1 OF SUB OF 1 & 2 OF 6-7 MIN LOT 79
689 HARVARD ST	ROONEY, PAUL F & MARY JO	R	22500	0	106910	129410	1025107009	LOT 35 OXFORD HGTS
690 HARVARD ST	HORST, BRITTANY M	R	24980	0	87510	112490	1025109031	LOT 24 & LOT 1-1-26 BOTH IN OXFORD HGTS
729 HARVARD ST	NEEBEL, PAIGE J	R	22500	0	75040	97540	1025107008	LOT 34 OXFORD HGTS
730 HARVARD ST	SIMMONS, TYLER R & KELLY L	R	23560	0	93220	116780	1025109030	LOT 23 & LOT 2-19 BOTH IN OXFORD HGTS
745 HARVARD ST	REMAKEL, DONALD J & WANDA M LIVING REVOCABLE TRUST DATED 8/30/2005	R	22500	0	119170	141670	1025107007	LOT 33 OXFORD HGTS
750 HARVARD ST	ROTH, SHAWN W & SAFFRAN-ROTH, ANDREA K	R	22500	0	92170	114670	1025109028	LOT 22 OXFORD HGTS
769 HARVARD ST	FRANSEN, JOSEPH J & ARLETTA A	R	22500	0	90590	113090	1025107006	LOT 32 OXFORD HGTS
770 HARVARD ST	MIRON, CHRISTOPHER M	R	18000	0	129740	147740	1025109027	LOT 21 OXFORD HGTS
786 HARVARD ST	D A TRESSSEL LLC	R	22830	0	74740	97570	1025109026	LOT 20 OXFORD HGTS & LOT 1-20A OXFORD HGTS
789 HARVARD ST	DAGUE, STEPHEN ALLEN & NANCY ANN EVEN	R	22500	0	95840	118340	1025107005	LOT 31 OXFORD HGTS
HAWTHORNE ST	DUBUQUE, CITY OF	E	7250	0	0	7250	1107459001	PT OF LOT 320 HAMS ADD
HAWTHORNE ST	DUBUQUE, CITY OF	E	7420	0	0	7420	1107459002	LOT 321 HAMS ADD
HAWTHORNE ST	DUBUQUE, CITY OF	E	20870	0	0	20870	1107459003	PT OF LOTS 322 TO 325 HAMS ADD
HAWTHORNE ST	DUBUQUE, CITY OF	E	560	0	0	560	1107478003	LOT 2-337 HAMS ADD
450 HAYDENS LN	MCQUILLEN PROPERTIES LLC	R	12820	0	0	12820	1025254020	E 77' OF LOT 2-2-1 OF CITY LOT 609
490 HAYDENS LN	DOLTER, KARL A & MALLORY S	R	15420	0	75070	90490	1025254019	W 78' OF LOT 2-2-1 OF CITY LOT 609 490-492 HAYDENS LANE
493 HAYDENS LN	KAPP, NEAL	R	5900	0	29090	34990	1025254017	W 51.5'-W170' OF CITY LOT 609A & 610A EXCEPT PT OF LOT 609A USED FOR PRIVATE ALLEY

DUBUQUE URBAN REVITALIZATION DISTRICT

Property Address	Property Owner	Class	Land Value	Building Value	Dwelling Value	Total Value	Parcel ID #	Legal Description
2810 HEDLEY CT	NOEL, THOMAS R & KATHLEEN M	R	14000	0	75470	89470	1013206005	LOT 51 BURDEN & LAWTHERS ADD
2812 HEDLEY CT	PATZNER, MITCHELL J	R	14000	0	67930	81930	1013206004	LOT 52 BURDEN & LAWTHERS ADD
2813 HEDLEY CT	THOMAS, PAMELA A	R	15410	0	80270	95680	1013205004	LOT 50 & 2-49 BURDEN & LAWTHERS ADD
2817 HEDLEY CT	KILGORE, MICHAEL J & MONICA A	R	13020	0	77170	90190	1013205003	LOT 1-49 BURDEN & LAWTHERS ADD
2818 HEDLEY CT	THARP, DIANA M	R	14000	0	71040	85040	1013206003	LOT 53 BURDEN & LAWTHERS ADD
2821 HEDLEY CT	OGLESBY, KENNETH J ETAL	R	14840	0	87830	102670	1013205002	LOT 48 BURDEN & LAWTHERS ADD
2830 HEDLEY CT	PUCCIO, DALTON E & ASHLEY R	R	14000	0	105360	119360	1013206001	LOT 55 BURDEN & LAWTHERS ADD
HEDLEY CT	PUCCIO, DALTON E & ASHLEY R	R	9800	0	0	9800	1013206002	LOT 54 BURDEN & LAWTHERS ADD
1783 HEEB ST	HIGH PERFORMANCE PROPERTIES LLC	R	15730	0	58930	74660	1024260007	LOT 2-7 OF CITY LOT 675
1401 HENION ST	BEEES, TIMOTHY & CLAUDETTE V	R	23870	0	157680	181550	1024337001	LOTS 10 & 11 HENION & BAIRDS
HENION ST	LORAS COLLEGE & COLUMBIA HOUSING	E	24260	0	0	24260	1024331010	LOT 2 HODGDON'S SUB #2
706 HENNEPIN ST	SCHICK, CHERYL A	R	6280	0	66840	73120	1013404002	LOT 2-2-5 & 2-1-6 BRECHTS SUB
708 HENNEPIN ST	BECKER, AMANDA L	R	6160	0	50090	56250	1013406001	W 10'-N 70'-4 & E 15'-N 70' OF 5 KLEIN & KLINGENBERGS SUB
710 HENNEPIN ST	NOEL, JEREMY P & KELLY A	R	5470	0	41250	46720	1013406002	E 23'-N 70'-4 KLEIN & KLINGENBERGS SUB
712 HENNEPIN ST	TIGGES, CATHY J	R	9240	0	49360	58600	1013406004	LOT 3 KLEINE & KLINGENBERGS
714 HENNEPIN ST	SCHULTE, PAULA M	R	9060	0	56790	65850	1013406005	LOT 2 KLEIN & KLINGENBERGS SUB
716 HENNEPIN ST	MARTIN, SHANNON L	R	8150	0	57720	65870	1013406006	LOT 2-1 KLEIN & KLINGENBERGS
718 HENNEPIN ST	MCDONELL, WILMA C	R	10750	0	64130	74880	1013406007	LOT 2-1-1 KLEIN & KLINGENBERGS
HERITAGE TRL	DUBUQUE, CITY OF	E	24850	0	0	24850	1013183014	PT OF 11, 13 & 14 OF MIN LOT 322 LYING BTW 26TH & 29TH ST (ABAN R R ROW)
807 HIGH BLUFF ST	MAIERS, STAN J	R	11080	0	45640	56720	1013437030	LOT 2-48 DREIBELBIS ADD
817 HIGH BLUFF ST	SHAFFER, JEFFERY A	R	12490	0	83830	96320	1013437029	LOT 2-47 DREIBELBIS ADD
827 HIGH BLUFF ST	LANGKAMP, GISELLE	R	15390	0	62140	77530	1013437026	LOT 46 DREIBELBIS ADD
837 HIGH BLUFF ST	KOENIG, DAVID J A	R	15270	0	39080	54350	1013437025	LOT 45 DREIBELBIS ADD
853 HIGH BLUFF ST	CLARK, JUDSON P & SHARON K	R	14940	0	26270	41210	1013437024	LOT 44 DREIBELBIS ADD
863 HIGH BLUFF ST	REISEN, KEITH & SUE	R	15270	0	47630	62900	1013437023	LOT 43 DREIBELBIS ADD
875 HIGH BLUFF ST	SARAZIN, JAMES L & LINDA L	R	14810	0	46700	61510	1013437022	LOT 42 DREIBELBIS ADD
885 HIGH BLUFF ST	GROOM, JASON E & ELIZABETH A	R	22980	0	141880	164860	1013437031	LOT 1-41 & 2-41 DREIBELBIS ADD
890 HIGH BLUFF ST	HOME DREAM LLC	R	11560	0	76790	88350	1013479001	W 1/2 LOT 40 DREIBELBIS ADD
911 HIGH BLUFF ST	HENSLEY, KYLE	R	24990	0	77420	102410	1013437019	LOTS 42 & 43 HOOPERS ADD
929 HIGH BLUFF ST	CARROLL, CONNIE L	R	16140	0	69500	85640	1013437018	LOT 41 HOOPER'S ADD
941 HIGH BLUFF ST	JONES, JOSEPH O	R	7910	0	38900	46810	1013437017	S 1/2 OF LOT 40 HOOPER'S ADD
943 HIGH BLUFF ST	WAGNER, NICHOLAS A & MELODIE L	R	8230	0	36230	44460	1013437016	N 1/2 OF LOT 40 HOOPER'S ADD
959 HIGH BLUFF ST	DEOCAMPO, NARCISA R	R	16450	0	89890	106340	1013437015	LOT 39 HOOPER'S ADD
967 HIGH BLUFF ST	BOLDS, JANET BAUDER	R	16450	0	49020	65470	1013437014	LOT 38 HOOPER'S ADD
981 HIGH BLUFF ST	SWANK, GARRY R & ROSE M	R	12230	0	40340	52570	1013437013	NE 48.8'-E 1/2-LOT 37 HOOPER'S ADD
1007 HIGH BLUFF ST	BETHANY HOME	E	15000	0	0	15000	1013437011	NE48'8" & E1/2-SW 3'OF LOT 36 HOOPER'S ADD AND LOT 2-26 MC CRANEY'S 2ND ADD
1107 HIGH BLUFF ST	SPRIMONT, JAMES J & CONNIE M	R	19110	0	75160	94270	1013432007	SE 77'-SW1/2-LOT 1 & SE 77' OF LOT 2 WICK'S ADD
1124 HIGH BLUFF ST	HUSTON, BRANDEE D & ANDREA I	R	9070	0	37160	46230	1013433003	LOT 2 OF "SUB OF NW 66'4"-1 & NW 66'4"-2 OF SUB OF 6 & 8 & N 7'2" OF 10 WICKES ADD
1127 HIGH BLUFF ST	SMITH, CHELSEA	R	7350	0	59450	66800	1013432005	NE 1/2 OF LOT 1 WICK'S ADD
1137 HIGH BLUFF ST	HUSTON, CHRISTOPHER T & GAIL A	R	13820	0	0	13820	1013432004	LOT 42 FENGLER'S ADD
1165 HIGH BLUFF ST	HUSTON, CHRISTOPHER T	R	13820	0	64950	78770	1013432003	LOT 41 FENGLER'S ADD
1175 HIGH BLUFF ST	JONES, LEE A & CARRIE L	R	13820	0	93340	107160	1013432002	LOT 40 FENGLER'S ADD
1245 HIGH BLUFF ST	1245 HIGH BLUFF LLC	R	13650	0	79850	93500	1013429002	LOT 12 FENGLER'S ADD
1255 HIGH BLUFF ST	BEYER, SUSAN M	R	14420	0	79770	94190	1118308006	LOT 1-2-1-KIENES SUB
1275 HIGH BLUFF ST	KE JOINT VENTURES LLC	R	9410	0	58480	67890	1118308004	W 138'-LOT 3 KIENE'S SUB
1285 HIGH BLUFF ST	GRTD INVESTMENTS LLC	R	9410	0	74310	83720	1118308003	W 138'-LOT 4 KIENE'S SUB
HIGH BLUFF ST	BEYER, SUSAN M	R	9560	0	0	9560	1013429001	LOT 11 FENGLER'S ADD
HIGH BLUFF ST	GRTD INVESTMENTS LLC	R	4440	0	11190	15630	1118308002	W 138'-LOT 91 & S 5'-W 138'- LOT 92 MC CRANEY'S 1ST ADD
HIGH BLUFF ST	KE JOINT VENTURES LLC	R	4070	0	0	4070	1118308005	W 138'-LOT 2 KIENE'S SUB
1105 HIGHLAND PL	WHALEN, JOHN EMMETT & NORBY- WHALEN, CHERYL J	R	27960	0	478510	506470	1024382007	A MCDANIELS SUB LOT 825 A MC DANIELS SUB S 20' LOT 826
1125 HIGHLAND PL	EIMO PROPERTIES LLC	R	16020	0	262540	278560	1024382006	N 55' LOT 826 A MCDANIELS SUB
1133 HIGHLAND PL	LABEAU, DEBORAH A DECLARATION OF TRUST	R	21840	0	305560	327400	1024382005	LOT 827 A MCDANIELS SUB
1163 HIGHLAND PL	MC TAGGART, PATRICK & SUSAN	R	21840	0	126260	148100	1024382004	LOT 828 A MC DANIELS SUB
1175 HIGHLAND PL	HAUGEN, BRUCE & LINDA TRUST	R	10770	0	74150	84920	1024382003	S 1/2 OF LOT 829 A MCDANIELS SUB 1175-1175 1/2 HIGHLAND
1193 HIGHLAND PL	HAUGEN, BRUCE & LINDA TRUST	R	10770	0	74150	84920	1024382002	N 1/2 OF LOT 829 A MCDANIELS SUB 1193-1193 1/2 HIGHLAND
1209 HIGHLAND PL	FERLAND, JOHN O & KATHLEEN S	R	21840	0	209570	231410	1024382001	LOT 830 A MCDANIELS SUB

DUBUQUE URBAN REVITALIZATION DISTRICT

Property Address	Property Owner	Class	Land Value	Building Value	Dwelling Value	Total Value	Parcel ID #	Legal Description
1245 HIGHLAND PL	THORPE, MONTE & PAMELA TRUST	R	20970	0	252830	273800	1024378022	LOT 784 & 2-786 A MCDANIELS SUB
1295 HIGHLAND PL	SHADE, JAMES R & MARGARET M	M	22680	0	146190	168870	1024378021	LOT 785 & LOT 1-786 OF A MCDANIELS SUB
55 HILL ST	OAKWOOD INVESTMENTS G P	R	25070	0	58610	83680	1025304023	LOT 11-1-MINERAL LOT 68
59 HILL ST	OAKWOOD INVESTMENTS G P	R	25070	0	71020	96090	1025304022	LOT A-10-1 OF MIN LOT 68 59 & 61 HILL STREET
68 HILL ST	MERCY HEALTH CENTER	E	7510	0	0	7510	1025308001	BAL OF LOT 1 & BAL OF N 35'- LOT 2 BOTH IN WATTERS SUB
69 HILL ST	OAKWOOD INVESTMENTS G P	R	25290	0	82720	108010	1025304021	LOT A-9-1 OF MIN LOT 68
71 HILL ST	BLASER, DAVID & TRISHA	R	26400	0	62400	88800	1025304015	LOT 8-1 OF MIN LOT 68
77 HILL ST	LEIGH, ROBERT E JR & O'CONNOR LEIGH, MARTHA SUE	R	24820	0	143610	168430	1025304014	S 55' LOT 7-1 OF MIN LOT 68
83 HILL ST	RENNISON, RANDY J	R	25950	0	109370	135320	1025304024	LOT 6-1 OF MIN LOT 68
89 HILL ST	MUNTZ, DAVID W & DINA L	R	22660	0	67280	89940	1025304012	LOT 2-5-1 OF MIN LOT 68
99 HILL ST	HARRY, LAURIE A	R	26620	0	68960	95580	1025304011	LOT 1 FRANK URELL PLACE
135 HILL ST	HOBBS, BEN G	R	39030	0	194490	233520	1025301002	LOT 10 OF 2 & 3 & LOTS 1 & 2 OF LOT 11 OF 2 & 3 MRS L H LANGWORTHY'S SUB
189 HILL ST	CUTSFORTH, ANTHONY J & SEBEK- CUTSFORTH, THALIA OLIVIA	R	34220	0	202470	236690	1025159019	LOT 2 MRS P J PECKOSH SUB
205 HILL ST	DICKINSON, RICHARD E & RAE ANN	R	58080	0	216990	275070	1025157027	LOT 1 DUPREE PLACE NO. 3
257 HILL ST	DAVIS, BRYCE S & CYNTHIA J	R	35190	0	177850	213040	1025157028	LOT 2 DUPREE PLACE NO. 3
263 HILL ST	OETH, STEPHEN I & DAVIS, SUE E	R	32100	0	97600	129700	1025157018	S 60' LOT 8 MRS L H LANGS SUB
264 HILL ST	HIGGINS, JOSEPH C & DIANE A	R	24700	0	136770	161470	1025184020	LOT 5-8 OF MIN LOT 73
307 HILL ST	D B D PROPERTIES LLC	M	31010	0	255290	286300	1025176026	LOT 1 MC COYS SUB
308 HILL ST	KAMMILLER RENTAL PROPERTIES LLC	M	20100	0	94520	114620	1025177013	LOT 1-3 BUETTEL & LANGWORTHYS ADD
320 HILL ST	MID-AMERICA PROPERTY MANAGEMENT LLC	M	12000	0	101660	113660	1025177012	LOT 2-3 BUETTEL & LANGS ADD
338 HILL ST	MCCOY, JONATHAN E & JENNIFER J	R	22050	0	111450	133500	1025177011	S 49' OF LOT 4 BUETTEL & LANGS
343 HILL ST	KARTMAN, JEFFREY	R	27470	0	102180	129650	1025176023	LOT 25 DEMING & HORRS SUB
350 HILL ST	DIEM, JEREMY T & MELISSA A	R	15750	0	131070	146820	1025177010	N 1' OF LOT 4 & S 34' OF LOT 5 BUETTEL & LANGS ADD
364 HILL ST	JHTD PLAZA LLC	R	15300	0	74810	90110	1025177009	N 16' OF LOT 5 & S 18' OF LOT 6 BUETTEL & LANGWORTHY'S ADD 364-364 1/2 HILL
365 HILL ST	VANEK, MARK & SUSIANA	R	24750	0	95580	120330	1025176022	LOT 26 DEMING & HORRS SUB
370 HILL ST	ERSCHEN, CHRISTOPHER A	R	14400	0	67640	82040	1025177008	N 32' LOT 6 BUETTEL & LANGS
389 HILL ST	SEATS, DAVID C & CATHERINE M	R	28010	0	139470	167480	1025176021	LOT 1 OF MIN LOT 76 LOT 1-1-4 OF MIN LOT 73 & LOT 2-4 OF MIN LOT 73
390 HILL ST	BANKSON, RYAN D	R	27160	0	154770	181930	1025177007	LOT 1-1-1-2-2-3 OF MIN LOT 76
405 HILL ST	K E JOINT VENTURES LLC	R	25200	0	128200	153400	1025176020	LOT 27 DEMING & HORRS SUB
408 HILL ST	JK INVESTMENTS LLC	M	22650	0	103170	125820	1025177030	LOTS 2-2-1-2-2-3, 2-1-1-2-2-3, ALL OF MIN LOT 76
409 HILL ST	TEPLY, DAVID C & LYNN R	R	25200	0	79240	104440	1025176019	LOT 28 DEMING & HORRS SUB 409-411 HILL
424 HILL ST	RI-TODD LLC	R	14400	0	80870	95270	1025177005	LOT 1-1-2-1-2-2-3 OF MIN LOT 76, LOT 2 OF SUB 1-6 OF SUB 1-3 OF MIN LOT 76 & 2-ML77
425 HILL ST	APGAR, GRIFFITH D & KIMBERLY S	R	30010	0	71890	101900	1025176018	LOT 29 DEMING & HORRS SUB
438 HILL ST	RI-TODD LLC	R	14400	0	66010	80410	1025177004	LOT 1-1-6 SUB 1-3 OF MIN LOT 76 & OF LOT 2 OF MIN LOT 77, LOT 2-1-2-1-2-2-3 MIN LOT 76
456 HILL ST	BLASER RENTAL PROPERTIES LLC	R	13500	0	65280	78780	1025177003	LOT 2-6-1-3 OF MIN LOT 76 & LOT 2 OF MIN LOT 77
464 HILL ST	LOVETT, SCOTT	R	12220	0	59950	72170	1025177002	LOT 1-5-1-3 OF MIN LOT 76 & LOT 2 OF MIN LOT 77
472 HILL ST	RI-TODD LLC	R	11470	0	68620	80090	1025177001	LOT 2-5-1-3 MIN LOT 76 & 2 OF MIN LOT 77 472-474 HILL ST
500 HILL ST	KAMMILLER RENTAL PROPERTIES LLC	R	26390	0	107350	133740	1025178001	LOT 1 IN GEORGE MARTINS SUB
535 HILL ST	DMT INVESTMENTS INC	C	253904	800363	0	1054267	1025132050	LOT 1-1-1-2 & 2-1-2 BOTH OF CITY LOT 735, LOTS 1 & 1-2 BOTH OF MINERAL LOT 78 AND LOT 1-2-1 OF LOT 37 KELLYS SUB
540 HILL ST	ATCHISON, ALEX B & MICHELLE L	R	18030	0	66190	84220	1025135003	LOT 1-1-1-1-3 & 2-2 R BROWN SUB
560 HILL ST	IWASAKI, CINTHIA C & MASAHIRO	R	20020	0	64550	84570	1025135002	LOT 1-4 R BROWNS SUB
614 HILL ST	LJR INVESTMENTS LLC	R	17680	0	53430	71110	1025135004	LOT 12 OF 2 OF CITY LOT 720
685 HILL ST	ARNOLD, VANESSA C & WAITE, IAN M	R	20410	0	75140	95550	1025133035	LOT 2-2-1-39 KELLY'S SUB
692 HILL ST	MER INVESTMENTS LLC	R	17150	0	51920	69070	1025134006	LOT 1-13-2-CITY LOT 720 & LOT 2-39 KELLYS SUB
695 HILL ST	OLEP, ERIK	R	17500	0	21250	38750	1025133034	LOT 1-2-1-39 KELLYS SUB
701 HILL ST	NESTEBY, CRAIG	R	6110	0	17240	23350	1025133033	LOT 1-1-1-E 1/2-40 & UND 1/5 OF E 9' OF LOT 2-1-E1/2 OF 40 & N9.8' OF E100' OF 2-1-E1/2 OF 41 & E9' OF W29' OF 2-1-E1/2 OF LOT 41 KELLYS SUB
703 HILL ST	NESTEBY, CRAIG	R	5070	0	42400	47470	1025133032	LOT 2-1-1-E 1/2-Lot 40 AN UND 1/5 OF E 9'-2-1-E1/2-40 W29' -E 9'-2-1-E1/2-41, & OF 9.8'-E100'-2-1-E1/2-41;ALL IN KELLYS SUB.
706 HILL ST	BELLINGS, GARY C	R	24620	0	47970	72590	1025134005	LOTS 9, 10 & 11 OF ROGERS SUB
712 HILL ST	DUBUQUE, CITY OF	E	17980	0	47240	65220	1025134004	LOTS 7 & 8 OF ROGERS SUB
719 HILL ST	OTTERBECK, PETER E	R	12600	0	113230	125830	1025133030	LOT 1-1-E 1/2-41 KELLY'S SUB
721 HILL ST	NESTEBY, JANICE M	R	10590	0	66400	76990	1025133027	LOT 2-15 ROGERS SUB LOT 2-16 ROGERS SUB LOT 2-14 ROGERS SUB
727 HILL ST	MICLO PROPERTIES LLC	R	20890	0	67700	88590	1025133029	LOTS 12, 13, & 1-14 OF G W ROGERS SUB

DUBUQUE URBAN REVITALIZATION DISTRICT

Property Address	Property Owner	Class	Land Value	Building Value	Dwelling Value	Total Value	Parcel ID #	Legal Description
737 HILL ST	HERMSEN, JAMIE L	R	17010	0	48930	65940	1025133028	LOTS 1-15 & 1-16 BOTH IN G W RODGERS SUB
753 HILL ST	SHAHRIVAR, FARHAD EBADI	R	20860	0	33480	54340	1025133026	LOT 17 ROGERS SUB LOT 18 ROGERS SUB
759 HILL ST	JHTD PLAZA LLC	R	16370	0	30040	46410	1025133025	LOTS 19 & 20 ROGERS SUB
775 HILL ST	RANDELL, MARY H	R	19630	0	45740	65370	1025133012	LOTS 21 & 22 ROGERS SUB 775 HILL
787 HILL ST	OAKWOOD INVESTMENTS G P	R	34120	0	72920	107040	1025133013	LOT 45 IN CORIELL'S DUBUQUE
HILL ST	JK INVESTMENTS LLC	R	4160	0	7650	11810	1025177031	LOT 1 JJ KEMP PLACE
HILL ST	RANDELL, MARY	R	1730	0	0	1730	1025133011	E 20.17' LOT 23 ROGERS SUB
HILL ST	MERCY HEALTH CENTER	E	7370	0	0	7370	1025184022	LOT 3-2-2-9 MIN LOT 73 & LOT 2 MASSEY HGTS
HILL ST	MERCY HEALTH CENTER	E	7150	0	0	7150	1025184023	LOT 1-1-2-2-2-9 MIN LOT 73
HILL ST	MERCY HEALTH CENTER	E	7320	0	0	7320	1025160002	LOT 2 LANGWORTHY AVE SUB
HILL ST	MERCY HEALTH CENTER	E	7750	0	0	7750	1025160003	LOT 3 LANGWORTHY AVE SUB & LOT 1-2-25 MASSEY HEIGHTS ADD
HILL ST	MERCY HEALTH CENTER	E	6420	0	0	6420	1025305001	LOT 4 LANG AVE SUB & LOT 2-2-25 MASSEY HGTS
HILL ST	MERCY HEALTH CENTER	E	5290	0	0	5290	1025305002	LOT 5 LANG AVE SUB
HILL ST	MERCY HEALTH CENTER	E	5020	0	0	5020	1025305003	LOT 6 REPLAT LANG AVE SUB
HILL ST	MERCY HEALTH CENTER	E	6420	0	0	6420	1025305007	LOT 2-2-1 OF MIN LOT 68
HILL ST	DUBUQUE, CITY OF	E	41670	0	0	41670	1025134020	LOT 1 OF 52 CORIELL'S DUBUQUE, LOT 1 THRU 14 INCL & LOT 16A ALL IN HILL STREET SUB
HILL ST	NESTEBY, CRAIG	R	6170	0	0	6170	1025133031	LOT 2 - E 1/2 - 40 KELLYS SUB & LOT 2 - E 1/2 - 41 KELLYS SUB
HILL ST	DUBUQUE, CITY OF	E	29210	0	0	29210	1025133036	LOT 38 KELLY'S SUB & LOT 1 OF CITY LOT 720
HILL ST	DUBUQUE, CITY OF	E	570	0	0	570	1025134003	S 1/2 OF LOT 6 OF ROGERS SUB
HILL ST	IWASAKI, CINTHIA C & MASAHIRO	R	8630	0	0	8630	1025135001	LOT 1-1 OF CITY LOT 735 & LOT 1-1 OF CITY LOT 735A
HILL ST	ERSCHEN, CHRISTOPHER A	R	3190	0	6220	9410	1025177032	LOT 2 JJ KEMP PLACE
HILL ST	LEIGH, ROBERT E JR & O'CONNOR LEIGH, MARTHA SUE	R	910	0	0	910	1025304025	N 2' LOT 7-1 OF MIN LOT 68
723 HOGREFE ST	FH IOWA LLC	M	435000	0	1673180	2108180	1012378024	LOT 1 SHERIDAN VILLAGE
729 HOGREFE ST	HENSON, DWIGHT F & JOYCE M	R	37870	0	124970	162840	1012378025	LOT 2-1-2 MINERAL LOT 324, LOT 2-1 MINERAL LOT 323
739 HOGREFE ST	LUCAS, JOHN M & KELLY C	R	13150	0	150680	163830	1012378031	LOT 1-2 ROUTLEY CORNERS
749 HOGREFE ST	HOVIND, TRAVIS J	R	13770	0	150680	164450	1012378032	LOT 2-2 ROUTLEY CORNERS
760 HOGREFE ST	HESS, DAVID M & ANN M	R	16790	0	142480	159270	1012380009	LOT 1 RIVER VIEW ADD
2005 HUMBOLDT ST	JENTZ, TABELHA L	R	17410	0	87880	105290	1013480011	LOT 2-23 & LOT 2-24 DREIBELBIS ADD
2006 HUMBOLDT ST	NOTTINGHAM PROPERTIES LLC	R	13880	0	47900	61780	1013477018	LOT 2-15 & LOT 2-2-16 HOOPER'S ADD
2010 HUMBOLDT ST	NEISES, DELMER L & PATRICIA M	R	15870	0	86890	102760	1013477008	LOT 28 HOOPER'S ADD
300 IOWA ST	DUBUQUE, CITY OF	E	59740	17230	0	76970	1025242005	LOT 2 CANFIELD PLACE #2
500 IOWA ST	913519 HOLDINGS INC	C	111082	421322	0	532404	1025232004	LOT 2 BLK 5 DUBUQUE DOWNTOWN PLAZA
590 IOWA ST	HAMMER LAW BUILDING LLC	C	153978	492442	0	646420	1025232003	S PART OF LOT 1 BLOCK 5 DUBUQUE DOWNTOWN PLAZA
620 IOWA ST	FRANCHISE REALTY INTERSTATE (014-0030)	C	200099	720261	0	920360	1025232002	LOT 2 BLK 4 & N 43' LOT 1 BLK 5 BOTH IN DUBUQUE DOWNTOWN PLAZA
660 IOWA ST	CONLON DEVELOPMENT LLC	C	154101	344546	0	498647	1025232001	LOT 1 BLK 4 DUBUQUE DOWNTOWN PLAZA
770 IOWA ST	DUBUQUE, CITY OF	E	34710	339510	0	374220	1024486002	DUBUQUE DOWNTOWN PLAZA UND 29.2683% INT IN N PT OF LOT 1 BLK 3
830 IOWA ST	DUBUQUE COUNTY ABSTRACT AND TITLE COMPANY	C	40398	254643	0	295041	1024481002	LOT 2 BLK 2 DUBUQUE DOWNTOWN PLAZA
890 IOWA ST	DUBUQUE JAYCEES FOUNDATION INC	E	53581	174686	0	228267	1024481001	LOT 1 BLK 2 DUBUQUE DOWNTOWN PLAZA
951 IOWA ST	DUGGAN, TERRANCE M & ALEEDA G	C	19421	91683	0	111104	1024464011	N 1/2 OF CITY LOT 167
1000 IOWA ST	PLASTIC CENTER INC	C	34384	141400	0	175784	1024461004	CITY LOT 203
1031 IOWA ST	INTERSTATE POWER CO	E	0	0	0	0	1024460009	S1/2 OF CITY LOT 164 N1/2 OF CITY LOT 164
1044 IOWA ST	PLASTIC CENTER INC	C	20944	162971	0	183915	1024461002	CITY LOT 201; N 11'2" CITY LOT 202
1084 IOWA ST	PLASTIC CENTER INC	C	34384	158816	0	193200	1024461001	CITY LOT 199 & LOTS 1,2, & 3 OF CITY LOT 200
1099 IOWA ST	SALVATION ARMY, THE	E	41330	456380	0	497710	1024460006	CITY LOTS 161 & 162
1101 IOWA ST	K & L LEASING LLC	C, M	36584	134280	146537	317401	1024455014	S 1/5 OF CITY LOT 459
1108 IOWA ST	JL PRO INVESTMENT LLC	C, M	34861	63915	64353	163129	1024456007	S 55' S 87.5' OF S 2/5 OF CITY LOT 458
1130 IOWA ST	JL PRO INVESTMENTS LLC	C, M	20506	44596	52782	117884	1024456006	N 32 1/2' S 87.5' OF S 2/5 CITY LOT 458
1135 IOWA ST	K & L LEASING LLC	M	17360	0	120610	137970	1024455021	N 1/2 & S 1/2 OF THE SM 1/5 OF CITY LOT 459
1154 IOWA ST	TRANNNEL, JAMES A & MARIE C	C	44352	84000	0	128352	1024456011	N 26' M 1/5, S 25' M 1/5 & N 15' OF THE S 2/5 ALL IN CITY LOT 458
1157 IOWA ST	K & L LEASING LLC	M	17360	0	119140	136500	1024455011	M 1/5 OF CITY LOT 459
1169 IOWA ST	U K PROPERTIES LLC	C, M	11672	25487	15814	52973	1024455010	S 16.07' OF N 2/5 OF CITY LOT 459
1170 IOWA ST	WESTWARD CAPITAL MANAGEMENT LLC	C	27552	86016	0	113568	1024456003	S 41.1' NM 1/5 CITY LOT 458
1176 IOWA ST	WESTWARD CAPITAL MANAGEMENT LLC	C	13440	71893	0	85333	1024456002	S 9.9' OF N 1/5 CITY LOT 458; N 10.1' OF NM 1/5 CITY LOT 458
1179 IOWA ST	U K PROPERTIES LLC	C, M	26248	53163	34373	113784	1024455009	S 18.07' OF N 86.73' OF N 2/5 AND S 18.13' OF N 86.73' OF N 2/5 OF CITY LOT 459
1187 IOWA ST	KINTZINGER BUILDING FIRM	C	12163	59853	0	72016	1024455008	S 16.01' OF N 50.53' OF N 2/5 OF CITY LOT 459
1197 IOWA ST	KINTZINGER BUILDING FIRM	C	9688	95446	0	105134	1024455007	E 41.75' N 34.52' OF N 2/5 CITY LOT 459
1220 IOWA ST	MARDE ENTERPRISES	C	17203	73606	0	90809	1024417004	S 1/2 OF SM 1/5 CITY LOT 457

DUBUQUE URBAN REVITALIZATION DISTRICT

Property Address	Property Owner	Class	Land Value	Building Value	Dwelling Value	Total Value	Parcel ID #	Legal Description
1236 IOWA ST	MARDE ENTERPRISES	C, M	16355	57982	44100	118437	1024417003	N 1/2 OF SM 1/5 OF CITY LOT 457
1248 IOWA ST	MARDE ENTERPRISES	C, M	32416	110552	115873	258841	1024417002	M 1/5 OF CITY LOT 457
1351 IOWA ST	PARTICULAR COUNCIL OF SOCIETY ST VINCENT DE PAUL SOCIETY	E	11870	72500	0	84370	1024411012	M 1/5 OF CITY LOT 461
1363 IOWA ST	JAEGER & JAEGER LLC	M	7050	0	52110	59160	1024411011	LOT 2 OF N 2/5 OF CITY LOT 461
1373 IOWA ST	NEWBERRY GROUP LLC	R	3740	0	28670	32410	1024411010	LOT 2-2-2-1-N 2/5 OF CITY LOT 461
1375 IOWA ST	ERSEPEKE, ALICE & KURT, HEIDI	R	3740	0	27420	31160	1024411009	LOT 1-2-2-1 OF N 2/5 CITY LOT 461
1393 IOWA ST	MILLER, STEVEN R ETAL	R	3740	0	23610	27350	1024411008	LOT 2-1-2-1 N 2/5 CITY LOT 461
1395 IOWA ST	KLUCK DEVELOPMENT GROUP INC	R	3740	0	58420	62160	1024411007	LOT 1-1-2-1 OF N 2/5 OF CITY LOT 461
1404 IOWA ST	BUSH, DONALD E	M	12900	0	83750	96650	1024407005	S 18' OF N 26' OF S 1/5 OF CITY LOT 455 & S 25' OF S 1/5 OF CITY LOT 455
1425 IOWA ST	SAINT PATRICKS CHURCH & SCHOOL	E	85110	1289170	0	1374280	1024406005	CITY LOT 462 & 462A
1428 IOWA ST	RIVER WALK PROPERTIES LLC	R	9100	0	47550	56650	1024407004	S 26.38'-S 49'47" OF SM 1/5 & N 8.2' OF N 26'2" OF S 1/5 CITY LOTS 455
1430 IOWA ST	DIAMOND APARTMENTS LLC	R	5980	0	36830	42810	1024407003	N 22.9'-S 49.25' OF SM 1/5 OF CITY LOT 455
1450 IOWA ST	SCHROEDER, MARIE M ET AL	R	13780	0	92500	106280	1024407002	M 1/5 & N. 1.92' OF SM 1/5 OF CITY LOT 455
1454 IOWA ST	DUBUQUE VISITING NURSE ASSN	E	61440	294510	0	355950	1024407001	N 2/5 OF CITY LOT 455
1504 IOWA ST	JK INVESTMENTS LLC	R	3640	0	28700	32340	1024403007	S 20'-S 47'-W 1/2-S 2/5 OF CITY LOT 454
1506 IOWA ST	JK INVESTMENTS	M	4050	0	42160	46210	1024403006	N 27'-S 47'-W 1/2-S 1/5 OF CITY LOT 454
1534 IOWA ST	GREEN, HEATHER A & DAVID W	R	10010	0	60290	70300	1024403005	W 1/2 OF SM 1/5 OF CITY LOT 454 & N 4.2' OF W 1/2 OF S 1/5 CITY LOT 454
1560 IOWA ST	CARICH PROPERTIES LLC	M	17460	0	239950	257410	1024403004	M 1/5 OF CITY LOT 454; & N 12' & S 2'-N 14' BOTH OF E 1/2 OF S 2/5 OF CITY LOT 454
1572 IOWA ST	RAMIREZ, EMILIANO	R	7060	0	33720	40780	1024403020	LOT 2 IOWA STREET PLACE
1578 IOWA ST	RAMIREZ, EMILIANO & MARIA N	R	6440	0	33250	39690	1024403019	LOT 1 IOWA STREET PLACE
1592 IOWA ST	HIGH PERFORMANCE LLC	M	7680	0	61140	68820	1024403002	S 1/2 OF N 1/5 OF CITY LOT 454
1596 IOWA ST	CONRAD JR, RON	M	7680	0	53560	61240	1024403001	N 1/2 OF N 1/5 OF CITY LOT 454
1610 IOWA ST	GRTD INVESTMENTS LLC	R	5200	0	59920	65120	1024265007	S 20' OF S 1/5 OF CITY LOT 453
1614 IOWA ST	AMES, ALAN P	R	8060	0	62890	70950	1024265006	N 31'2" - S 1/5 OF CITY LOT 453
1637 IOWA ST	LAUFENBERG & LARSON PROPERTIES LLC	M	41090	0	142850	183940	1024264004	S 1/2 OF E 1/2 OF CITY LOT 746
1638 IOWA ST	HIGH PERFORMANCE PROPERTIES LLC	R	13260	0	61440	74700	1024265005	SM 1/5 OF CITY LOT 453
1658 IOWA ST	THEN, RONALD R & BARBARA J	M	14900	0	86100	101000	1024265004	S 49'8"-M 1/5 OF CITY LOT 455 & UND 1/2 OF N 1.545' OF M 1/5 CITY LOT 453
1659 IOWA ST	ENGELKEN, THOMAS A	M	21890	0	98070	119960	1024264003	S 57'-N 107'- E 1/2 OF CITY LOT 746
1670 IOWA ST	STRUCK, STEPHEN C & KATHRYN D	R	6500	0	67970	74470	1024265003	S 1/2 OF NM 1/5 OF CITY LOT 453 & UND 1/2 INT IN N 1.545' OF M 1/5 CITY LOT 453
1678 IOWA ST	FIRST PRESBYTERIAN CHURCH	E	4230	0	43580	47810	1024265002	N1/4 NM 1/5 OF CITY LOT 453
1684 IOWA ST	FIRST PRESBYTERIAN CHURCH	E	9540	93380	0	102920	1024265001	N 1/5 OF CITY LOT 453
1699 IOWA ST	UNITARIAN UNIVERSALIST FELLOWSHIP OF DUBUQUE IOWA	E	18750	71910	0	90660	1024264002	E 1/2 - N 107' - N 50' OF CITY LOT 746
IOWA ST	RAUEN PROPERTIES LLC	C	77706	9632	0	87338	1024464014	N 41' OF CITY LOT 165, S 10'2" OF CITY LOT 165, N 1/2 & S 1/2 OF CITY LOT 166
IOWA ST	DUBUQUE, CITY OF	E	809300	3969700	0	4779000	1025226001	BLK 9 DUBUQUE DOWNTOWN PLAZA
IOWA ST	INTERSTATE POWER CO	E	0	0	0	0	1024460007	N 1/2 OF CITY LOT 163
IOWA ST	MARDE ENTERPRISES	C	34406	4211	0	38617	1024417005	S 1/5 CITY LOT 457
IOWA ST	WESTWARD CAPITAL MANAGEMENT LLC	C	27720	4682	0	32402	1024456001	N 41.3' N 1/5 CITY LOT 458
IOWA ST	INTERSTATE POWER CO	E	0	0	0	0	1024460008	S 1/2 OF CITY LOT 163
IOWA ST	1840 LLC	C	26880	6989	0	33869	1024461003	S 40' OF CITY LOT 202
IOWA ST	DUBUQUE, COUNTY OF	E	83890	820490	0	904380	1024486001	DUBUQUE DOWNTOWN PLAZA UND 70.7317% INT IN N PT OF LOT 1 IN BLK 3
IOWA ST	DUBUQUE, CITY OF	E	282200	6288000	0	6570200	1025231003	BLK 13 LOT 2 DUBUQUE DOWNTOWN PLAZA
IOWA ST	SAINT PATRICKS CHURCH & SCHOOL	E	950	0	0	950	1024406004	CITY LOT 463A
IOWA ST	KLAUER, ROBERT D & LIVIA	C	51061	9845	0	60906	1025237010	S65' OF LOT 1 BLK 6 DUBUQUE DOWNTOWN PLAZA, LOT 1 BLK 7 DUBUQUE DOWNTOWN PLAZA
1101 JACKSON ST	SCHMITZ, CURTIS L & STEPHONIE A	C	82600	127680	0	210280	1024439015	S 1/3, M 1/3, LOTS 1 & 2 OF N 1/3 ALL OF CITY LOT 497 & CITY LOT 497A
1205 JACKSON ST	G & S REAL ESTATE	R	12300	0	44380	56680	1024434012	LOT 1 - S 1/5 OF CITY LOT 496
1208 JACKSON ST	TULLY, KATHERINE M DECLARATION OF TRUST	R	9100	0	78710	87810	1024435013	S 1/2 LOT 61 EAST DUBUQUE ADD
1214 JACKSON ST	SCHNEIDER, GARY	R	9100	0	55550	64650	1024435012	N 1/2 LOT 61 EAST DUBUQUE ADD
1228 JACKSON ST	KIRCHBERG, PIA	R	9100	0	54740	63840	1024435011	S 26.2' LOT 60 EAST DUBUQUE ADD
1229 JACKSON ST	RUDEN, LEROY P & CAROL A	M	7680	0	76480	84160	1024434010	S 1/2 - SM 1/5 OF CITY LOT 496
1238 JACKSON ST	ULHAQ, IRFAN & KWON, MIYEON	R	8750	0	32810	41560	1024435010	N 25' - LOT 60 EAST DUBUQUE ADD
1241 JACKSON ST	BOEKE, CRAIG D & RACHEL T	R	13300	0	29830	43130	1024434009	S 1/4 M 1/5 CITY LOT 496 & N 1/2 SM 1/5 CITY LOT 496
1248 JACKSON ST	CONRAD SR, RONALD J & SANDRA J	R	7370	0	43090	50460	1024435008	LOT 1 - S 1/2 - LOT 59 EAST DUBUQUE ADD
1250 JACKSON ST	COLSON, PATRICIA M & ANTHONY J	R	6800	0	31460	38260	1024435007	LOT 1 - S 24' - N 1/2 LOT 59 EAST DUB ADD
1250 JACKSON ST REAR APT REAR	BREITBACH, MICHAEL DBA MICHAEL BREITBACH & SONS CONSTRUCTION	R	6760	0	42390	49150	1024435009	LOT 2 - S 24' - N 1/2 LOT 59 EAST DUB ADD & LOT 2 - S 1/2 - LOT 59 EAST DUB ADD
1257 JACKSON ST	LEUTE, KEVIN J & SUSAN A	R	13300	0	79390	92690	1024434008	N 3/4 - M 1/5 CITY LOT 496

DUBUQUE URBAN REVITALIZATION DISTRICT

Property Address	Property Owner	Class	Land Value	Building Value	Dwelling Value	Total Value	Parcel ID #	Legal Description
1263 JACKSON ST	APARTMENT DEPARTMENT LLC	R	8750	0	45650	54400	1024434007	S 1/2 - NM 1/5 OF CITY LOT 496
1266 JACKSON ST	MOONLIT BEACHES INVESTMENTS LLC	M	8130	0	47890	56020	1024435006	S 1/2 LOT 58 EAST DUBUQUE ADD & N 1'6" - N 1/2 - LOT 59 EAST DUBUQUE ADD
1267 JACKSON ST	MCMAHON REAL ESTATE RENTALS LLC	R	9410	0	35090	44500	1024434006	LOT 1 DUBUQUE ELECTRIC MOTOR SERVICE PLACE
1276 JACKSON ST	MULLADY, BETTY ANN A/K/A ELIZABETH A	R	9100	0	42280	51380	1024435005	N 1/2 LOT 58 EAST DUBUQUE ADD
1290 JACKSON ST	CARNER, GARY L & KRIER, RENEE	C	6474	71893	0	78367	1024435001	LOT 2-57 EAST DUBUQUE ADD
1297 JACKSON ST	DUBUQUE BANK & TRUST COMPANY	C	15848	12757	0	28605	1024434005	LOT 2 DUBUQUE ELECTRIC MOTOR SERVICE PLACE
1308 JACKSON ST	DEVEREAUX, ROBERT J & MARIBETH P	R	9100	0	60440	69540	1024430009	S 1/2 LOT 56 EAST DUBUQUE ADD
1318 JACKSON ST	LEVASSEUR, ALISON G & HURLEY-LENANE, SHANE P	R	9100	0	91410	100510	1024430008	N 1/2 LOT 56 EAST DUBUQUE ADD
1328 JACKSON ST	DETTMER, BRENDAN R & ELLEN C	R	9100	0	44170	53270	1024430007	S 1/2 LOT 55 EAST DUBUQUE ADD
1329 JACKSON ST	FREITAG, JOHN A & HEATHER L	R	9800	0	38150	47950	1024429011	S 28.5' - SM 1/5 OF CITY LOT 495
1331 JACKSON ST	FREITAG, JOHN A & HEATHER L	R	7700	0	36530	44230	1024429010	N 22.7' S M 1/5 CITY LOT 495
1344 JACKSON ST	HILLCREST ACQUISITION LLC	R	16070	0	55740	71810	1024430006	S 1/2 LOT 54 & N 1/2 LOT 55 BOTH IN EAST DUBUQUE ADD
1349 JACKSON ST	SCHONHOFF, MARK A & ZANDRA L	R	16070	0	61770	77840	1024429009	CITY LOT M 1/5 OF LOT 495
1360 JACKSON ST	MURRAY, DAVID F	R	9100	0	45470	54570	1024430005	N 1/2 LOT 54 EAST DUBUQUE ADD
1364 JACKSON ST	T & M INVESTMENT PROPERTIES LLC	R	8750	0	34530	43280	1024430004	S 1/2 LOT 53 EAST DUBUQUE ADD
1365 JACKSON ST	WALZ, EDWARD F	C, M	16392	68703	48198	133293	1024429008	NM 1/5 OF CITY LOT 495
1366 JACKSON ST	PIKE, HERSCHEL S & JAN R	R	9100	0	20650	29750	1024430003	N 1/2 LOT 53 EAST DUBUQUE ADD
1385 JACKSON ST	WALZ, EDWARD F & SUSAN M	C, M	16429	76796	49652	142877	1024429007	N 1/5 CITY LOT 495
1398 JACKSON ST	AMBROSY, ROBERT M	M	6760	0	46980	53740	1024430001	W 44' LOT 52 EAST DUBUQUE ADD
1406 JACKSON ST	BEUCHLE, CHANSE J	R	11470	0	87190	98660	1024426011	W 1/2 LOT 51 EAST DUBUQUE ADD
1430 JACKSON ST	JACOBSON, BENJAMIN A	R	9100	0	56620	65720	1024426010	S 1/2 LOT 50 EAST DUBUQUE ADD
1437 JACKSON ST	LINDAUER, MICHAEL J & DONNA M	R	8750	0	49050	57800	1024409012	N 1/2 - SM 1/5 OF CITY LOT 494
1448 JACKSON ST	MCSTAC PROPERTIES LLC	R	9100	0	29100	38200	1024426008	S 1/2 LOT 49 EAST DUBUQUE ADD
1449 JACKSON ST	COMMUNITY HOUSING INITIATIVES	R	8750	0	27750	36500	1024409011	S 1/2 - M 1/5 OF CITY LOT 494
1458 JACKSON ST	MK PROPERTIES LLC	R	9100	0	26690	35790	1024426007	N 1/2 LOT 49 EAST DUBUQUE ADD
1461 JACKSON ST	VERDIA, TARA D	R	8750	0	98600	107350	1024409010	N 1/2 M 1/5 OF CITY LOT 494
1465 JACKSON ST	CASSELLA, SARAH	R	8750	0	91160	99910	1024409009	S 1/2 - NM 1/5 OF CITY LOT 494
1466 JACKSON ST	ROBERSON, DEANNA L	R	9100	0	75880	84980	1024426006	S 1/2 LOT 48 EAST DUBUQUE ADD
1478 JACKSON ST	MCMAHON REAL EST RENTALS LLC	R	11200	0	60020	71220	1024426003	LOT 2-47 & LOT 1-N1/2 OF 48 BOTH IN EAST DUBUQUE ADD
1479 JACKSON ST	MID-AMERICA PROPERTY MANAGEMENT LLC	R	7000	0	41700	48700	1024409008	LOT 1 - N 1/2 - NM 1/5 OF CITY LOT 494
1481 JACKSON ST	MID-AMERICA PROPERTY MANAGEMENT LLC	R	7350	0	38540	45890	1024409007	S 16.2'-N 1/5 & LOT 2 - N 1/2-NM 1/5 BOTH OF CITY LOT 494
1494 JACKSON ST	PARADOX PROPERTIES LLC	R	6170	0	32810	38980	1024426002	S 20.6' LOT 1-1-47 EAST DUBUQUE ADD
1496 JACKSON ST	PARADOX PROPERTIES LLC	R	5000	0	34170	39170	1024426001	N 16.6' LOT 1-1-47 EAST DUBUQUE ADD
1497 JACKSON ST	MID-AMERICA PROPERTY MANAGEMENT LLC	M	10500	0	54560	65060	1024409006	N 35' OF N 1/5 OF CITY LOT 494
1501 JACKSON ST	JACKSON STREET SCHOOL LLC	M	37470	0	375990	413460	1024270005	LOT 1 OF CITY LOT 493
1504 JACKSON ST	GARDNER, JERE J & TAMMY J	R	16070	0	68590	84660	1024281007	LOT 46 EAST DUBUQUE ADD
1530 JACKSON ST	ROSSIGNOL, RICH & ZULL, HEIDI	R	8750	0	66800	75550	1024281006	S 1/2 LOT 45 EAST DUBUQUE ADD
1532 JACKSON ST	NADERMANN, LINDSY JORDAN NICHOLE	R	8750	0	50160	58910	1024281005	N 1/2 LOT 45 EAST DUBUQUE ADD
1550 JACKSON ST	COMMUNITY HOUSING INITIATIVES INC	R	8750	0	23140	31890	1024281004	S 1/2 LOT 44 EAST DUBUQUE ADD
1552 JACKSON ST	COMMUNITY HOUSING INITIATIVES INC	R	8750	0	38370	47120	1024281003	N 1/2 LOT 44 EAST DUBUQUE ADD
1561 JACKSON ST	OPENING DOORS	E	18910	121830	0	140740	1024270004	LOT 2 OF CITY LOT 493
1580 JACKSON ST	GEARHEART, LARRY E & CRIPE, MARY JO	R	19040	0	70250	89290	1024281002	LOT 43 & 2-42 EAST DUBUQUE ADD
1598 JACKSON ST	DUBUQUE COMMUNITY FOOD PANTRY	C, M	11020	80226	47760	139006	1024281001	LOT 1-42 EAST DUBUQUE ADD
1603 JACKSON ST	CURRIER, GLENDA F	R	9100	0	53800	62900	1024267015	S 26' - S 1/5 OF CITY LOT 492
1605 JACKSON ST	SUMMERS, FELON M	R	8750	0	43870	52620	1024267014	N 25'2" - S 1/5 OF CITY LOT 492
1610 JACKSON ST	GROH, JANIS E	R	18800	0	59440	78240	1024268008	LOT 1 VAN EMAN PLACE
1629 JACKSON ST	WELTER, WAYNE J	R	8400	0	47510	55910	1024267013	LOT 2 OF SM 1/5 CITY LOT 492
1631 JACKSON ST	BEATTY, ERIN LOUISE & DAUGHTERS, ROBERT K	R	9100	0	86570	95670	1024267012	LOT 1 OF SM 1/5 CITY LOT 492
1636 JACKSON ST	GREEN HILLS LLC	R	8750	0	75180	83930	1024268007	N 1/2 LOT 40 EAST DUBUQUE ADD
1646 JACKSON ST	GREEN HILLS LLC	R	8750	0	45290	54040	1024268006	S 1/2 LOT 39 EAST DUBUQUE ADD
1656 JACKSON ST	UNSEN, PAULA	R	8750	0	49640	58390	1024268005	N 1/2 LOT 39 EAST DUBUQUE ADD
1657 JACKSON ST	WELTER, WAYNE J	R	16070	0	47050	63120	1024267011	M 1/5 OF CITY LOT 492
1666 JACKSON ST	LEARMAN, CAROL A	R	8750	0	56860	65610	1024268004	S 1/2 OF LOT 38 EAST DUBUQUE ADD
1667 JACKSON ST	STOWELL, DANIELLE M	R	8750	0	79460	88210	1024267010	S 1/2 - NM 1/5 OF CITY LOT 492
1675 JACKSON ST	EICHSTADT, ALEXANDER LEE	R	8750	0	41070	49820	1024267009	N 1/2-NM 1/5 OF CITY LOT 492
1676 JACKSON ST	SMITH, MICHAEL ALLEN	R	8750	0	31570	40320	1024268003	N 1/2 LOT 38 EAST DUBUQUE ADD
1697 JACKSON ST	MID-AMERICA PROPERTY MANAGEMENT LLC	M	15360	0	67860	83220	1024267008	N 1/5 OF CITY LOT 492
1698 JACKSON ST	EICHSTADT, ALEXANDER LEE & ANDRESS BOGGS	M	8720	0	56360	65080	1024268001	LOT 1-37 EAST DUBUQUE ADD

DUBUQUE URBAN REVITALIZATION DISTRICT

Property Address	Property Owner	Class	Land Value	Building Value	Dwelling Value	Total Value	Parcel ID #	Legal Description
1710 JACKSON ST	ALLEN, ERIC J & TUETKEN, TESSA M	R	10850	0	53390	64240	1024263009	S 31.2' LOT 36 EAST DUBUQUE ADD
1717 JACKSON ST	WHITTINGTON, JAY	R	16070	0	60560	76630	1024262011	S 1/5 OF CITY LOT 491
1720 JACKSON ST	SABIN, JOSEPH	R	14960	0	33450	48410	1024263008	S 1/2 OF LOT 35 & N 20' OF LOT 36 EAST DUBUQUE ADD
1732 JACKSON ST	HAGENSTEN, JOSEPH G	R	8750	0	36490	45240	1024263007	N 1/2 LOT 35 EAST DUBUQUE ADD
1737 JACKSON ST	IMMANUEL CONGREGATIONAL UNITED CHURCH OF CHRIST	E	11100	0	0	11100	1024262010	E 1/2 SM 1/5 OF CITY LOT 491 & W1/2 SM 1/5 OF CITY LOT 491
1756 JACKSON ST	MIHALAKIS, MICHAEL M & ELIZABETH A	R	17500	0	55250	72750	1024263024	S 1/2 & N 1/2 LOT 34 EAST DUBUQUE ADD
1768 JACKSON ST	PLUYM, RONALD D	R	8750	0	34730	43480	1024263004	S 1/2 LOT 33 EAST DUBUQUE ADD
1776 JACKSON ST	WIEMERSLAGE, ANNETTE	R	8400	0	39420	47820	1024263003	N 1/2 LOT 33 EAST DUBUQUE ADD
1786 JACKSON ST	NEAL, PHILLIP & CRYSTAL	R	8750	0	16230	24980	1024263002	S 1/2 LOT 32 EAST DUBUQUE ADD
1795 JACKSON ST	IMMANUEL CONGREGATIONAL CHURCH	E	19500	237800	0	257300	1024262007	NM 1/5 & THE N 1/5 OF CITY LOT 491
1796 JACKSON ST	COMMUNITY HOUSING INITIATIVES INC	R	8750	0	21690	30440	1024263001	N 1/2 OF LOT 32 EAST DUBUQUE ADD
1800 JACKSON ST	BARTOLOTTA, JOSEPH J & LAURIE L	R	9100	0	79050	88150	1024258018	SLY 26'6" OF LOT 31 EAST DUBUQUE ADD
1805 JACKSON ST	CARROLL, ANDREW J & KAYLI E	R	8750	0	54490	63240	1024257017	S 1/2 S 1/5 CITY LOT 490
1814 JACKSON ST	MVP DUBUQUE LLC	R	8750	0	50410	59160	1024258017	N 25' OF LOT 31 IN EAST DUBUQUE ADD
1815 JACKSON ST	CARROLL, ANDREW J & KAYLI E	R	8750	0	40340	49090	1024257016	N 1/2 S 1/5 OF CITY LOT 490
1829 JACKSON ST	VANHORN, MICHAEL J JR & AMBER M	R	8400	0	22360	30760	1024257015	LOT 2-1-SM 1/5 OF CITY LOT 490
1830 JACKSON ST	MILES, JOHN D & USA M	R	16070	0	53790	69860	1024258006	LOT 30 EAST DUB ADD
1831 JACKSON ST	A&B LAWN CARE PROPERTY MANAGEMENT LLC	R	8050	0	23300	31350	1024257014	LOT 1-1 OF SM 1/5 OF CITY LOT 490
1845 JACKSON ST	KLAUER, ROBERT F	M	8920	0	56600	65520	1024257013	LOT 2-SM 1/5 OF CITY LOT 490 & S1/2 M 1/5 OF CITY LOT 490
1846 JACKSON ST	BAILEY, JAMES P	R	8750	0	43910	52660	1024258005	LOT 2-29 EAST DUB ADD
1848 JACKSON ST	BIRCH, ANNETTE M	R	9100	0	33000	42100	1024258004	LOT 1-29 IN EAST DUBUQUE ADD
1849 JACKSON ST	COMMUNITY HOUSING INITIATIVES	R	8750	0	90590	99340	1024257012	N 1/2 M 1/5 CITY LOT 490
1866 JACKSON ST	DICKEY, DAVID A & KATHY M	M	7820	0	99470	107290	1024258003	LOT 1-28 IN EAST DUBUQUE ADD
1877 JACKSON ST	MID-AMERICA PROPERTY MANAGEMENT LLC	R	16070	0	28960	45030	1024257011	NM 1/5 CITY LOT 490
1885 JACKSON ST	NEWBERRY GROUP LLC	R	11200	0	36400	47600	1024257010	LOT 1 OF N 1/5 OF CITY LOT 490
1888 JACKSON ST	MARTELLE, CHARLES L & BARBARA J TRUST	C	25883	96006	0	121889	1024258015	LOTS 1-27, 2-2-27, 1 & 2 OF 2-28 & 1-2-27 ALL IN EAST DUBUQUE ADD
1889 JACKSON ST	NEWBERRY GROUP LLC	C, M	6528	24119	14385	45032	1024257009	LOT 2 OF N 1/5 OF CITY LOT 490
1903 JACKSON ST	MCMAHON REAL EST RENTALS LLC	R	9210	0	52520	61730	1024254012	LOT 1 OF S 1/5 OF CITY LOT 489
1905 JACKSON ST	MIKE WINGER PROPERTIES LLC	R	7570	0	55850	63420	1024254011	LOT 2 OF S 1/5 OF CITY LOT 489
1913 JACKSON ST	BRANDEL, BRIAN	C, M	17138	84001	91669	192808	1024254010	SM 1/5 & S 3' M 1/5 OF CITY LOT 489
1920 JACKSON ST	MIKE WINGER PROPERTIES LLC	R	16070	0	41860	57930	1024255006	LOT 4 OF MIN LOT 100
1930 JACKSON ST	GENESIS TWO HOLDINGS LLC	M	7740	0	116740	124480	1024255005	S 1/2 OF LOT 3 OF MIN LOT 100
1946 JACKSON ST	ACKERMAN, VICTOR K	R	8750	0	46900	55650	1024255004	N 1/2 OF LOT 3 OF MIN LOT 100
1949 JACKSON ST	MCMAHON REAL ESTATE RENTALS LLC	R	15120	0	64610	79730	1024254009	N 48.2' OF M 1/5 OF CITY LOT 489
1997 JACKSON ST	ATKINSON, CANDICE M	R	16380	0	25960	42340	1024254008	S 52.5" N 2/5 OF CITY LOT 489
1998 JACKSON ST	DREAMLAND 126 LLC	C	24125	96186	0	120311	1024255015	S3'6"- N 40'6" OF LOT 1, 1-2, S 11' OF 1, N 37' OF N 40'6" OF 1 & 2-2 ALL OF MINERAL LOT 100
2005 JACKSON ST	SAINT PAULS EVANGELICAL LUTHERAN CHURCH	E	28410	255200	0	283610	1024213018	LOTS 11, 12 & 13 STEINER'S ADD
2006 JACKSON ST	CLARK, KEITH K & MARY EDNA	R	11900	0	68050	79950	1024214010	LOT 18 STEINER'S ADD
2016 JACKSON ST	GRTD INVESTMENTS LLC	R	11900	0	77350	89250	1024214009	LOT 17 STEINER'S ADD
2024 JACKSON ST	ASMUS, PATRICIA M	R	11900	0	65530	77430	1024214008	LOT 16 STEINER'S ADD
2034 JACKSON ST	MK PROPERTIES LLC	R	7000	0	49520	56520	1024214007	S 1/2-LOT 15 STEINER'S ADD
2036 JACKSON ST	GRTD INVESTMENTS LLC	R	7000	0	50600	65060	1024214006	N 1/2-LOT 15 STEINER'S ADD
2044 JACKSON ST	SUTSKO, MICHAEL & JACOBBERGER- SUTSKO, KAREN	R	10580	0	59100	69680	1024214005	S 42'-LOT 45 L H LANGWORTHY'S ADD
2045 JACKSON ST	SCHMIT, RICHARD J	R	8510	0	69370	77880	1024213015	S 31'7"-N 50'-E 1/2-LOT 44 L H LANGWORTHY'S ADD
2052 JACKSON ST	BOYES, MILTON A & JUDITH R	R	10080	0	40220	50300	1024214004	N 22'-LOT 45 & S 17'-LOT 46 L H LANGWORTHY'S ADD
2053 JACKSON ST	OLDS, ROY D	R	4940	0	41530	46470	1024213014	N 18'5"-N 50'-E 1/2-LOT 44 L H LANGWORTHY'S ADD
2054 JACKSON ST	MCSTAC PROPERTIES LLC	R	8400	0	31690	40090	1024214003	S 30'-N 60'-LOT 46 L H LANGWORTHY'S ADD
2059 JACKSON ST	LESTER, PAUL J & CINDY M	R	9230	0	68540	77770	1024213013	LOT 1 - E 1/2 LOT 42 & E 1/2 LOT 43 L H LANGWORTHY'S ADD
2061 JACKSON ST	TERRIS, JOYCE M	R	6790	0	27280	34070	1024213012	S 25'-LOT 1-2-"E 1/2-LOT 42 & E 1/2-LOT 43" L H LANGWORTHY'S ADD
2063 JACKSON ST	TERRIS, JOYCE M	R	6790	0	27080	33870	1024213011	N 25'-LOT 1-2-E 1/2-LOTS 42 & 43 L H LANGWORTHY'S ADD
2064 JACKSON ST	KREMER, LILLIAN R FKA LILLIAN R SCHROEDER	R	8400	0	33310	41710	1024214002	N 30'-N 60'-LOT 46 L H LANGWORTHY'S ADD
2070 JACKSON ST	HENKEL, GARY T & CONSTANCE J	M	12600	0	76560	89160	1024214001	S 42'-LOT 47 L H LANGWORTHY'S ADD
2073 JACKSON ST	WEILAND, JOSHUA D	R	6520	0	54130	60650	1024213010	LOT 3 & LOT 2-2 OF E 1/2-LOTS 42 & 43 L H LANGWORTHY'S ADD
2102 JACKSON ST	GABRIEL, DONALD F & KARLA L	R	11010	0	60970	71980	1024209010	LOT 1-N 46'-LOT 48 L H LANGWORTHY'S ADD
2107 JACKSON ST	OLEP, ERIK J	R	7180	0	47950	55130	1024208023	LOT 1-1-1-1 OF "SUB OF N 54'- E 1/2-40 & E 1/2-39 L H LANGWORTHY'S ADD
2108 JACKSON ST	BK MITCHELL GROUP LLC	M	19200	0	63110	82310	1024209009	LOT 49 L H LANGWORTHY'S ADD
2109 JACKSON ST	HENKEL, GARY T & CONSTANCE J	M	12600	0	102210	114810	1024208022	LOT 2-1-1-1 & LOT 2-1-1 OF "SUB OF E 1/2-39 & N 54'-E 1/2-40" L H LANGS
2111 JACKSON ST	MID-AMERICA PROPERTY MANAGEMENT LLC	R	4740	0	30010	34750	1024208021	LOT 2-1 OF "SUB OF E 1/2-39 & N 54'-E 1/2-40" L H LANGWORTHY'S ADD

DUBUQUE URBAN REVITALIZATION DISTRICT

Property Address	Property Owner	Class	Land Value	Building Value	Dwelling Value	Total Value	Parcel ID #	Legal Description
2112 JACKSON ST	MID-AMERICA PROPERTY MANAGEMENT LLC	R	8960	0	46370	55330	1024209008	S 32'-LOT 50 L H LANGWORTHY'S ADD
2113 JACKSON ST	MID-AMERICA PROPERTY MANAGEMENT LLC	R	5730	0	30780	36510	1024208020	LOT 2-E 1/2 OF LOT 39 & N 54' OF THE E 1/2 OF LOT 40 L H LANGS ADD
2116 JACKSON ST	NADERMANN, KOREY L & JENNIFER A	R	9240	0	73870	83110	1024209007	N 32'-LOT 50 & S 1'-LOT 51 L H LANGWORTHY'S ADD
2123 JACKSON ST	KENNEDY, KAROLYN A	R	6510	0	51000	57510	1024208019	S 25 1/2'-E 1/2 OF LOT 38 L H LANGS ADD
2124 JACKSON ST	NADERMANN, PAT	R	14110	0	79070	93180	1024209006	N 63'-LOT 51 L H LANGWORTHY'S ADD
2131 JACKSON ST	SCHUMACHER, KAYCI L & JOEY L	R	9900	0	55340	65240	1024208018	N 38'6"-E 1/2-LOT 38 L H LANGWORTHY'S ADD
2135 JACKSON ST	BROKUS, KAREN R	R	4890	0	38810	43700	1024208017	LOT 1-S 36'6"-E 1/2-LOT 37 L H LANGWORTHY'S ADD
2137 JACKSON ST	MID AMERICA PROPERTY MANAGEMENT LLC	R	4380	0	29590	33970	1024208016	LOT 2-S 36.6'-E 1/2-LOT 37 L H LANGWORTHY'S ADD
2138 JACKSON ST	PFAB, TONY & LUANNA	R	10080	0	52990	63070	1024209005	S 40'-LOT 52 L H LANGWORTHY'S ADD
2139 JACKSON ST	CATHEY, RONALD J	R	6960	0	83660	90620	1024208015	N 27.4'-E 1/2-LOT 37 L H LANGWORTHY'S ADD
2150 JACKSON ST	CEMB PROPERTIES LLC	R	13330	0	34340	47670	1024209004	N 24' OF LOT 52 & S 1/2 OF LOT 53 IN L H LANGWORTHY'S ADD
2156 JACKSON ST	FAGAN, KEVIN B & PAMELA D	M	12000	0	88660	100660	1024209003	N 1/2-LOT 53 & S 8'-LOT 54 L H LANGWORTHY'S ADD
2163 JACKSON ST	MID-AMERICA PROPERTY MANAGEMENT LLC	R	8150	0	59220	67370	1024208014	SE 1/4-LOT 36 L H LANGWORTHY'S ADD
2164 JACKSON ST	RENNISON, KIMBERLY A	R	8120	0	81660	89780	1024209002	S 29'-N 56'-LOT 54 L H LANGWORTHY'S ADD
2165 JACKSON ST	GRAY, RANDALL W & HOLLY L	R	8150	0	65380	73530	1024208013	NE 1/4-LOT 36 L H LANGWORTHY'S ADD
2167 JACKSON ST	MCCURDY, ROBERT L & JEROME D	R	12900	0	43540	56440	1024208012	E 12'-LOT 35 L H LANGWORTHY'S ADD
2170 JACKSON ST	MIKE WINGER PROPERTIES LLC	R	7560	0	47800	55360	1024209001	N 27'-N 56'-LOT 54 L H LANGWORTHY'S ADD
2206 JACKSON ST	LEPPERT, CHRISTOPHER S	C	9408	47219	0	56627	1024203008	N 28' OF LOT 56 L H LANGWORTHYS ADD
2214 JACKSON ST	BLAKE, THOMAS J & MARTHA J	R	9240	0	55070	64310	1024203007	LOT 1-57 L H LANGWORTHYS ADD
2218 JACKSON ST	KOEHLER, TIMOTHY A	R	8400	0	55740	64140	1024203006	LOT 2-57 L H LANGWORTHYS ADD
2226 JACKSON ST	BRIMEYER, MICHAEL J & CATHERINE A	R	14340	0	52940	67280	1024203005	LOT 58 L H LANGWORTHYS ADD
2233 JACKSON ST	JTM PROPERTIES LLC	R	13190	0	80270	93460	1024202012	E 1/2-LOT 31 L H LANGWORTHYS ADD
2246 JACKSON ST	BRIGGS, DONNA M	R	9520	0	61400	70920	1024203004	S 34'-LOT 59 L H LANGWORTHYS ADD
2249 JACKSON ST	GRTD INVESTMENTS LLC	R	13190	0	35340	48530	1024202011	E 1/2-LOT 30 L H LANGWORTHYS ADD
2250 JACKSON ST	MASSINGILL, SHANNON & CATHERINE	R	13800	0	71730	85530	1024203003	N 30'-LOT 59 & S 28'-LOT 60 L H LANGWORTHYS ADD
2255 JACKSON ST	INDIGO-JACKSON LLC	R	5150	0	30420	35570	1024202010	LOT 2-S 52'-E 1/2-LOT 29 L H LANGWORTHYS ADD
2257 JACKSON ST	INDIGO-JACKSON LLC	R	8240	0	30890	39130	1024202009	LOT 1-S 52'-E 1/2-LOT 29 L H LANGWORTHYS ADD
2258 JACKSON ST	GRTD INVESTMENTS LLC	R	10080	0	38570	48650	1024203002	N 36'-LOT 60 L H LANGWORTHYS ADD
2265 JACKSON ST	GRTD INVESTMENTS LLC	R	10950	0	49990	60940	1024202008	LOT 1-E 1/2-28 & N 12'-E 1/2- 29 L H LANGWORTHYS ADD
2266 JACKSON ST	JASPER, RONDA L F/K/A RONDA L GERLACH-JOHL	R	8400	0	55620	64020	1024203001	S 30'-LOT 61 L H LANGWORTHYS ADD
2268 JACKSON ST	KALB, FRANK A	R	9520	0	63530	73050	1013459013	N 34'-LOT 61 L H LANGWORTHYS ADD
2271 JACKSON ST	GRTD INVESTMENTS LLC	R	6700	0	45390	52090	1024202007	LOT 2-E 1/2-28 L H LANGWORTHYS ADD
2275 JACKSON ST	LUHER, ANNE M	R	13190	0	52720	65910	1013458002	E 1/2-LOT 27 L H LANGWORTHYS ADD
2279 JACKSON ST	DYE, JANELL M	R	13190	0	76460	89650	1013458001	E 1/2-LOT 26 L H LANGWORTHYS ADD
2280 JACKSON ST	CURIEL, ANNA L & LANKA, ROBERT M	R	7000	0	37340	44340	1013459012	LOT 2-62 L H LANGWORTHYS ADD
2284 JACKSON ST	REIFF, ALBERT J ETAL	M	11580	0	59310	70890	1013459011	LOT 1-62 L H LANGWORTHYS ADD
2288 JACKSON ST	KOEHLER, JOAN L REVOCABLE TRUST	R	8960	0	31580	40540	1013459010	LOT 1-63 L H LANGWORTHYS ADD
2300 JACKSON ST	PAISLEY, TAMI	R	8960	0	102590	111550	1013459009	LOT 2-63 L H LANGWORTHYS ADD
2303 JACKSON ST	LANG, STEPHEN C & JANET M	R	13190	0	67210	80400	1013384020	N 63'-E 1/2-LOT 25 & S 1'-E1/2 OF 25 LH LANGWORTHY'S ADD
2304 JACKSON ST	BRANDEL, BRIAN T	R	8960	0	38300	47260	1013459008	S 1/2-LOT 64 L H LANGWORTHY'S ADD
2310 JACKSON ST	RICHARD, CASEY M	R	8960	0	49130	58090	1013459007	N 1/2-LOT 64 L H LANGWORTHY'S ADD
2315 JACKSON ST	PFEIFFER, RAYMOND A	R	13190	0	70530	83720	1013384015	E 1/2-LOT 24A L H LANGWORTHY'S ADD
2319 JACKSON ST	BRANDENBURG, JERRY & BILLIE JO	R	8240	0	55000	63240	1013384014	S 1/2-E 1/2-LOT 23A L H LANGWORTHY'S ADD
2320 JACKSON ST	DUBUQUE'S TRUE NORTH CORPORATION	R	14340	0	38260	52600	1013459006	LOT 65 L H LANGWORTHY'S ADD
2322 JACKSON ST	PETERSON, RICHARD J & ANDREA J	R	14340	0	68570	82910	1013459005	LOT 66 L H LANGWORTHY'S ADD
2323 JACKSON ST	HELGERSON, NICK A & SONDR A J REVOCABLE LIVING TRUST	R	8240	0	57060	65300	1013384013	N 1/2-E 1/2-LOT 23A L H LANGWORTHY'S ADD
2329 JACKSON ST	WILSON, JUSTIN P	R	8240	0	54500	62740	1013384012	SE 1/4-LOT 22A L H LANGWORTHY'S ADD
2331 JACKSON ST	MCCARTY, TIMOTHY J & SHEILA M	R	8240	0	36470	44710	1013384011	NE 1/4-LOT 22A L H LANGWORTHY'S ADD
2346 JACKSON ST	FREESE, LEON A	R	14340	0	32320	46660	1013459004	LOT 67 L H LANGWORTHY'S ADD
2349 JACKSON ST	2349 JACKSON LLC	R	13190	0	36320	49510	1013384010	E 1/2-LOT 21A L H LANGWORTHY'S ADD
2350 JACKSON ST	THILL, IMOGENE E	R	5880	0	37770	43650	1013459003	LOT 2-68 L H LANGWORTHY'S ADD
2352 JACKSON ST	MADIGAN, RANDY J	R	11340	0	41700	53040	1013459002	LOT 1-68 L H LANGWORTHY'S ADD
2367 JACKSON ST	MID-AMERICA PROPERTY MANAGEMENT LLC	R	7530	0	40960	48490	1013384019	LOT 2 JACKSON STREET PLACE
2368 JACKSON ST	JOCHUM, MARY PAMELA	R	14340	0	75000	89340	1013459001	LOT 69 L H LANGWORTHY'S ADD
2371 JACKSON ST	MID-AMERICA PROPERTY MANAGEMENT LLC	R	9680	0	36450	46130	1013384018	LOT 1 JACKSON STREET PLACE
2401 JACKSON ST	MID-AMERICA PROPERTY MANAGEMENT LLC	M	8470	0	59760	68230	1013379031	LOT 1 NEW JACKSON SUB
2409 JACKSON ST	CONRAD, RONALD J JR	R	7980	0	38210	46190	1013379030	LOT 2 NEW JACKSON SUB 2409-2411 JACKSON
2413 JACKSON ST	BRANDEL, BRIAN	R	6650	0	58310	64960	1013379029	LOT 3 NEW JACKSON SUB
2415 JACKSON ST	BRANDEL, BRIAN	R	6650	0	41950	48600	1013379028	LOT 4 NEW JACKSON SUB

DUBUQUE URBAN REVITALIZATION DISTRICT

Property Address	Property Owner	Class	Land Value	Building Value	Dwelling Value	Total Value	Parcel ID #	Legal Description
2417 JACKSON ST	SCHMITT, GARY C	R	6650	0	40140	46790	1013379027	LOT 5 NEW JACKSON SUB
2419 JACKSON ST	T & M INVESTMENT LLC	R	6650	0	30620	37270	1013379026	LOT 1-6 NEW JACKSON SUB
2431 JACKSON ST	OLEP, ERIC J	R	7450	0	34450	41900	1013379025	LOT 1 OF S 1/2 OF E 85' OF LOT 185 LH LANGWORTHY'S ADD & LOT 2-6 IN NEW JACKSON SUB
2435 JACKSON ST	WELTER, WAYNE J	R	7980	0	37890	45870	1013379024	LOT 1 OF E 53'6" OF N 1/2 E 85' LOT 185, LOT 2 OF S 1/2 OF E 85' OF LOT 185, & S 27'4" OF W31'6" OF N 1/2 OF E85' OF LOT 185 L H LANGWORTHY'S ADD
2439 JACKSON ST	BISDORF, JUDITH A	R	8510	0	58130	66640	1013379023	LOTS 1 & 2-S 1/2-E 85'-LOT 184 & LOT 2-E 53' 6"-N 1/2-E 85'- LOT 185, & N 2' 8"-W 31' 6"-N1/2-E 85'-LOT 185, ALL IN L.H.LANGWORTHY'S ADD.
2443 JACKSON ST	HANCOCK, BRIAN R & KRISTA M	R	7710	0	48090	55800	1013379022	LOTS 1 & 2 OF N 1/2 OF E 85' LOT 184 L H LANGWORTHY'S ADD
2447 JACKSON ST	GAU, JOSEPH J	R	7710	0	49820	57530	1013379021	LOTS 1 & 2 OF S 1/2 OF E 85' LOT 183 L H LANGWORTHY'S ADD
2451 JACKSON ST	DIMITROFF, JOHN D	R	7980	0	47010	54990	1013379020	N 1/2 OF E 85' OF LOT 183 L H LANGWORTHY'S ADD
2457 JACKSON ST	DEUTMEYER, DIRK D & RHONDA S	R	7980	0	46890	54870	1013379019	S 1/2 OF E 85' OF LOT 182 IN L H LANGWORTHY'S ADD
2459 JACKSON ST	HARRIS, CHARLES A & SPRANK, DANIEL C	R	6560	0	60510	67070	1013379018	N 1/2 OF E 85' LOT 182 L H LANGWORTHY'S ADD
2473 JACKSON ST	HARRIS, CHARLES A & SPRANK, DANIEL C	R	12770	0	89280	102050	1013379017	E 1/2 LOT 181 L H LANGWORTHY'S ADD
2477 JACKSON ST	GRTD INVESTMENTS LLC	R	8780	0	50710	59490	1013379016	LOT 3 OLINGERS SUB
2491 JACKSON ST	BACKES, BENJAMIN R & KATELYN R	R	8510	0	47380	55890	1013379015	LOT 2 OLINGERS SUB
2497 JACKSON ST	STRANG, BRADLEY J & KIMBERLY S	C	14280	35000	0	49280	1013379014	LOT 1 OLINGERS SUB
2500 JACKSON ST	SCHMIDT, KEVIN A & LINDA J	R	12730	0	70610	83340	1013335022	LOT 1 E LANGWORTHY'S ADD
2501 JACKSON ST	DUBUQUE PARADISE CHURCH INC	E	17400	139700	0	157100	1013334024	LOT 2 CARNER'S PLACE
2508 JACKSON ST	HEIM, BENJAMIN J & KATHLEEN F	R	19470	0	58230	77700	1013335042	LOTS 2 & 3 E LANGWORTHY'S ADD
2509 JACKSON ST	MK PROPERTIES LLC	R	6470	0	45170	51640	1013334021	LOT 2-1-1-224 DAVIS FARM ADD
2511 JACKSON ST	MK PROPERTIES LLC	R	8620	0	27120	35740	1013334020	LOT 1-1-1-224 DAVIS FARM ADD
2515 JACKSON ST	MCALLISTER, SHARON R	R	12320	0	41870	54190	1013334019	LOT 1-1-223 & 2-1-224 DAVIS FARM ADD
2517 JACKSON ST	BLASER, DAVID & IRENE	R	6120	0	30780	36900	1013334018	LOT 2-1-223 DAVIS FARM ADD
2520 JACKSON ST	NINNEMAN, DOROTHY J	R	10790	0	60130	70920	1013335019	S 36' OF LOT 4 E LANGWORTHY'S
2521 JACKSON ST	MEYERS, MARY K TRUST AGREEMENT	R	9740	0	61250	70990	1013334016	S 1/2 LOT 222 DAVIS FARM ADD
2524 JACKSON ST	LAMPE, PHILIP N ETAL	R	11680	0	54060	65740	1013335018	N 14' OF LOT 4 & S 1/2 OF LOT 5 E LANGWORTHY'S ADD
2525 JACKSON ST	WALBRUN, NICHOLAS J	R	9740	0	60720	70460	1013334015	N 1/2 LOT 222 DAVIS FARM ADD
2528 JACKSON ST	RINIKER, ANNA M & BAUMGARTNER, DANIEL	R	9290	0	30220	39510	1013335017	N 1/2 LOT 5 & LOT 2-6 E LANGWORTHY'S ADD
2529 JACKSON ST	HUNDLEY, CHRISTOPHER A	R	13640	0	81070	94710	1013334014	LOT 221 DAVIS FARM
2532 JACKSON ST	WALBRUN, DALE E & REGINA A	R	11600	0	80940	92540	1013335016	LOT 1-6 E LANGWORTHY'S ADD
2535 JACKSON ST	HENNINGS, DANIEL J & RECTOR, LAURA L	R	13640	0	70420	84060	1013334013	LOT 220 DAVIS FARM ADD
2536 JACKSON ST	BRICELAND, SCOTT	R	12730	0	98060	110790	1013335015	LOT 7 E LANGWORTHY'S ADD
2538 JACKSON ST	DAVIS, JEFFREY D & MARGIE L	R	5530	0	44230	49760	1013335014	LOT 2-8 E LANGWORTHY'S ADD
2539 JACKSON ST	BURBACH, THOMAS E & MONA ASBELL	R	10720	0	35320	46040	1013334012	LOT 1-1 & 2-2-1 ALL OF LOTS 218 & 219 DAVIS FARM ADD
2540 JACKSON ST	LIVERMORE, SARAH E	R	8910	0	40420	49330	1013335013	LOT 1-8 E LANGWORTHY'S ADD
2544 JACKSON ST	BRIMMER, JAMES C & SUSAN L	R	12730	0	54990	67720	1013335012	LOT 9 E LANGWORTHY'S ADD
2545 JACKSON ST	BARTELS, BRENDA L & HENKEL, BERRY L	R	14030	0	80290	94320	1013334011	LOT 2 & LOT 1-2-1 BOTH OF THE SUB OF 218 & 219 DAVIS FARM ADD
2548 JACKSON ST	KARTMAN, GARRETT W	R	11090	0	57550	68640	1013335011	LOT 10 E LANGWORTHY'S ADD
2549 JACKSON ST	BAHL, RONALD J & ROXANNE M	R	12280	0	60190	72470	1013334010	LOT 3 OF LOTS 218 & 219 DAVIS FARM ADD
2552 JACKSON ST	MOELLER, JOYCE S	R	12730	0	38210	50940	1013335010	LOT 11 E LANGWORTHY'S ADD
2553 JACKSON ST	ROGERS, ERIC M	R	12280	0	52300	64580	1013334009	LOT 4 OF LOTS 218 & 219 DAVIS FARM ADD
2554 JACKSON ST	KLAUER, ROBERT F	R	7190	0	64100	71290	1013335009	LOT 2-12 E LANGWORTHY'S ADD
2556 JACKSON ST	K E JOINT VENTURES LLC	R	7490	0	54400	61890	1013335008	LOT 1-12 E LANGWORTHY'S ADD
2557 JACKSON ST	JEFFRIES, KATHLEEN M	R	11690	0	48360	60050	1013334008	S 40' LOT 217 DAVIS FARM ADD
2560 JACKSON ST	REGAN, PATRICIA A	R	12730	0	41490	54220	1013335007	LOT 13 E LANGWORTHY'S ADD
2561 JACKSON ST	MID-AMERICA PROPERTY MANAGEMENT LLC	R	11690	0	47870	59560	1013334007	S 20' LOT 216 & N 20' LOT 217 DAVIS FARM
2564 JACKSON ST	TUTHILL, SCOTT A & JAYMIS E	R	12730	0	49200	61930	1013335006	LOT 14 E LANGWORTHY'S ADD
2567 JACKSON ST	ROGERS, COLLEEN M & ROBERT P	R	16890	0	102150	119040	1013334006	S 40' LOT 215 & N 40' LOT 216 DAVIS FARM ADD
2568 JACKSON ST	HEALEY, JOSEPH A & JANICE	R	12730	0	54720	67450	1013335005	LOT 15 E LANGWORTHY'S ADD
2570 JACKSON ST	HR249 LLC	R	7490	0	45310	52800	1013335004	S 1/2 LOT 16 E LANGWORTHY'S ADD
2571 JACKSON ST	ERICKSON, KEVIN R & LISA J	R	10280	0	76790	87070	1013334005	LOT 1-S 1/3-LOT 214, LOT 1-1- N 1/3-LOT 215 & LOT 2-2-N 1/3 -LOT 215 ALL IN DAVIS FARM ADD.
2572 JACKSON ST	TUNQUE, JOEL D & ELENITA S	R	7490	0	67300	74790	1013335003	N 1/2 LOT 16 E LANGWORTHY'S ADD
2574 JACKSON ST	MCDERMOTT, BEVERLY J	R	7490	0	40550	48040	1013335002	S 25' OF LOT 17 E LANGWORTHY'S
2575 JACKSON ST	GENESIS TWO HOLDINGS LLC	M	20400	0	96830	117230	1013334003	N 2/3 LOT 214 DAVIS FARM ADD
2576 JACKSON ST	WILKERSON, WILLIAM A & KELSEY M	R	9290	0	62960	72250	1013335001	N 31' OF LOT 17 E LANGWORTHY'S ADD
2581 JACKSON ST	LAMPE, PHILIP N & LINDA J	R	12770	0	78570	91340	1013334002	LOT 1 EDWARD ESLINGER PLACE
2600 JACKSON ST	AT HOME PROPERTIES LLC	C	16800	66920	0	83720	1013330020	LOT 234 GLENDALE ADD #3

DUBUQUE URBAN REVITALIZATION DISTRICT

Property Address	Property Owner	Class	Land Value	Building Value	Dwelling Value	Total Value	Parcel ID #	Legal Description
2601 JACKSON ST	DUBUQUE, CITY OF	E	11560	0	60830	72390	1013329021	E 70'-E 100' OF LOT 376 DAVIS FARM ADD
2605 JACKSON ST	KLUESNER, NATHAN R	R	8060	0	39500	47560	1013329020	S 30'-E 90'-E 100' OF LOT 375 DAVIS FARM ADD
2606 JACKSON ST	HUBANKS, DAVID M & KAROL S	R	11900	0	56560	68460	1013330019	LOT 233 GLENDALE ADD #3
2610 JACKSON ST	REYNOLDS, PHILIP & KYLA	R	7000	0	46430	53430	1013330018	S 1/2 OF LOT 232 GLENDALE ADD #3
2613 JACKSON ST	JS PROPERTIES OF DUBUQUE LLC	R	8060	0	67710	75770	1013329019	N 30'-E 90'-E 100' OF LOT 375 DAVIS FARM ADD
2614 JACKSON ST	HOMEBUYERS LLC	R	7000	0	57440	64440	1013330017	N 1/2 OF LOT 232 GLENDALE ADD #3
2615 JACKSON ST	A&B PROPERTY MANAGEMENT LLC	R	11690	0	39590	51280	1013329010	S 36'-E 170'-374 DAVIS FARM ADD
2617 JACKSON ST	MID-AMERICA PROPERTY MANAGEMENT LLC	R	7800	0	30280	38080	1013329009	N 24'-E 170'-374 DAVIS FARM ADD
2618 JACKSON ST	SCHIEFFERT, TASHEENA	R	7000	0	70400	77400	1013330016	S 1/2 OF LOT 231 GLENDALE ADD #3
2621 JACKSON ST	K E JOINT VENTURES LLC	R	11690	0	50210	61900	1013329008	S 36'-E 170'-373 DAVIS FARM
2624 JACKSON ST	HASLAUER, MARIUS P & EDINA	R	7000	0	34120	41120	1013330015	N 1/2 OF LOT 231 GLENDALE ADD #3
2627 JACKSON ST	PLEIN, MICHAEL R & MARY C	R	7800	0	54690	62490	1013329007	N 24'-E 170'-373 DAVIS FARM
2630 JACKSON ST	CONRAD, RONALD J JR	R	7000	0	44570	51570	1013330014	S 1/2 OF LOT 230 GLENDALE ADD #3
2633 JACKSON ST	MEYER, WARREN J & CHRISTINE M	R	20750	0	84070	104820	1013329018	E 86'6"-E 170'-371, LOT 1-1- 372 & LOT 2-1-372 DAVIS FARM ADD
2634 JACKSON ST	HIRSCH, ROBERT C	R	7000	0	49950	56950	1013330013	N 1/2 OF LOT 230 GLENDALE ADD #3
2636 JACKSON ST	MFT PROPERTY INVESTMENTS LLC	R	7000	0	38240	45240	1013330012	S 1/2 OF LOT 229 GLENDALE ADD #3
2638 JACKSON ST	GRTD INVESTMENTS LLC	R	7000	0	63240	70240	1013330011	N 1/2 OF LOT 229 GLENDALE ADD #3
2640 JACKSON ST	MILLER, MICHAEL D & LUANN C	R	7000	0	52730	59730	1013330010	S 1/2 OF LOT 228 GLENDALE ADD #3
2642 JACKSON ST	BASTEN, JB L	R	7000	0	61730	68730	1013330009	N 1/2 OF LOT 228 GLENDALE ADD #3
2645 JACKSON ST	LEUTE, KEVIN J & SUSAN A	R	12770	0	60670	73440	1013329017	E 85'-E 170'-370 DAVIS FARM
2646 JACKSON ST	K E JOINT VENTURES LLC	R	7000	0	40680	47680	1013330008	S 1/2 OF LOT 227 GLENDALE ADD #3
2650 JACKSON ST	MEYER, GENE B & LYN J	R	7000	0	63090	70090	1013330007	N 1/2 OF LOT 227 GLENDALE ADD #3
2654 JACKSON ST	GRTD INVESTMENTS LLC	R	7000	0	62690	69690	1013330006	S 1/2 OF LOT 226 GLENDALE ADD #3
2655 JACKSON ST	RUBY INVESTMENTS	R	8150	0	72310	80460	1013329016	E 90 1/2'-S 1/2-E 170'-369 DAVIS FARM ADD
2658 JACKSON ST	ZUNIGA, LORENZO S & RAMONA O	R	7000	0	60820	67820	1013330005	N 1/2 OF LOT 226 GLENDALE ADD #3
2662 JACKSON ST	SAGER, TEVA M & DENNIS L	R	7280	0	61190	68470	1013330004	S 26.5' OF LOT 225 GLENDALE ADD #3
2665 JACKSON ST	SCHWARTZ, ELLIS	R	8150	0	67050	75200	1013329015	E 90'6"-N 1/2-E 170'-369 DAVIS FARM ADD
2668 JACKSON ST	LEWIS, JAMES L & ANNA MAE T	R	7000	0	39900	46900	1013330003	S 1.5' OF LOT 224 & N 23.7' OF LOT 225 GLENDALE ADD #3
2672 JACKSON ST	FRANCOIS, CHERYL L & LAURIE E	R	11900	0	49090	60990	1013330002	S 1.5' OF 223 & N 48.5' OF 224 GLENDALE ADD #3
2675 JACKSON ST	DIXON, PAULA J	R	12770	0	78360	91130	1013329014	E 85'-E 170'-368 DAVIS FARM
2676 JACKSON ST	SLAGHT, CASEY D & TINA M	R	11900	0	79950	91850	1013330001	N 50' OF LOT 223 GLENDALE ADD #3
2687 JACKSON ST	PLINE, LUANUS M	R	15590	0	102870	118460	1013329001	E 170'-367 DAVIS FARM ADD
2700 JACKSON ST	2700 JACKSON LLC	C, M	15558	31112	61831	108501	1013326009	LOT 161 GLENDALE ADD
2705 JACKSON ST	HAHLEN, BRETT	C	10382	12488	0	22870	1013309011	E 170'-E90'-S34"4" OF LOT 366 DAVIS FARM ADD
2709 JACKSON ST	GRTD INVESTMENTS LLC	R	9410	0	65820	75230	1013309010	E 90'-S9.8'-E170' OF LOT 365, & N 25.7'-E90'-E170' OF LOT 366 DAVIS FARM ADD
2711 JACKSON ST	GRTD INVESTMENTS LLC	R	10770	0	52000	62770	1013309009	E 90'-N50.2'-E170' OF LOT 365, N 14'-W 80'-E 170'-LOT 365 & LOT 2-2-SE 46'-W 80'-E 170'- LOT 365, ALL IN DAVIS FARM ADD
2712 JACKSON ST	STEFFEN, NANCY K	R	7000	0	56400	63400	1013326008	S 1/2 OF LOT 160 GLENDALE ADD
2715 JACKSON ST	SCHADLE, PAUL A & TAMMY R	R	13640	0	58260	71900	1013309006	E 170' OF LOT 364 IN DAVIS FARM ADD
2716 JACKSON ST	A&B LAWN CARE PROPERTY MANAGEMENT LLC	R	7000	0	47700	54700	1013326007	N 1/2 OF LOT 160 GLENDALE ADD
2719 JACKSON ST	JP&B PROPERTIES LLC	R	12770	0	81400	94170	1013309005	E 85'-E170' OF LOT 363 DAVIS FARM ADD
2720 JACKSON ST	DURR, WILLIAM & MICHELLE	R	7000	0	76780	83780	1013326006	LOT 1-159 GLENDALE ADD
2726 JACKSON ST	MICLO PROPERTIES	R	7000	0	50220	57220	1013326005	LOT 2-159 GLENDALE ADD
2730 JACKSON ST	GASPER, JOHN J	R	7000	0	55530	62530	1013326004	S 1/2 OF LOT 158 GLENDALE ADD
2734 JACKSON ST	K E JOINT VENTURES LLC	R	7000	0	61810	68810	1013326003	N 1/2 OF LOT 158 GLENDALE ADD
2735 JACKSON ST	RIESING, ROSEMARY A TRUST	R	10480	0	85470	95950	1013309002	LOT 1 OF E 170' OF LOT 362 DAVIS FARM ADD
2738 JACKSON ST	HEFEL, DANIEL R & KATHLEEN M	R	7000	0	42320	49320	1013326002	S 1/2 OF LOT 157 GLENDALE ADD
2741 JACKSON ST	MCMAHON REAL ESTATE RENTALS LLC	R	7980	0	75170	83150	1013309004	LOT 2 OF E 170' OF LOT 362 DAVIS FARM ADD
2742 JACKSON ST	BROWN, DONNA J	R	7000	0	52490	59490	1013326001	N 1/2 OF LOT 157 GLENDALE ADD
2746 JACKSON ST	ERNZEN, MARK J & BEVERLIE J	R	7000	0	55860	62860	1013181011	S 1/2 OF LOT 156 GLENDALE ADD
2747 JACKSON ST	SHALABI, GEORGE K & PEGGY J	R	13640	0	74270	87910	1013309001	E 170' OF LOT 361 DAVIS FARM
2750 JACKSON ST	TUEGEL, DANIEL L	R	7000	0	49340	56340	1013181010	N 1/2 OF LOT 156 GLENDALE ADD
2753 JACKSON ST	ROGERS, JESSE M & HEATHER M	R	15590	0	86120	101710	1013162010	E 170' OF LOT 360 DAVIS FARM
2754 JACKSON ST	GILLES, MONTY A & ELIZABETH A	R	11900	0	64500	76400	1013181009	LOT 155 GLENDALE ADD
2756 JACKSON ST	THEISEN, GERALD C JR & JEANNE K	R	7000	0	57990	64990	1013181008	S 1/2 OF LOT 154 GLENDALE ADD
2758 JACKSON ST	SIEGERT, GREGORY D	R	7000	0	51300	58300	1013181007	N 1/2 OF LOT 154 GLENDALE ADD
2759 JACKSON ST	MID-AMERICA PROPERTY MANAGEMENT LLC	M	7560	0	42740	50300	1013162009	E 90' OF S 28' OF E 170' OF LOT 359 DAVIS FARM ADD
2760 JACKSON ST	SMITH, CHARLES W	R	11900	0	54600	66500	1013181006	LOT 153 GLENDALE ADD

DUBUQUE URBAN REVITALIZATION DISTRICT

Property Address	Property Owner	Class	Land Value	Building Value	Dwelling Value	Total Value	Parcel ID #	Legal Description
2763 JACKSON ST	HEINZE, ROBERT L & BENDER HEINZE KRIS A	R	8600	0	85820	94420	1013162008	E 90' OF N 32' OF E 170' OF LOT 359 DAVIS FARM ADD
2764 JACKSON ST	HEIM, BENJAMIN C	R	7000	0	46320	53320	1013181005	S 1/2 OF LOT 152 GLENDALE ADD
2766 JACKSON ST	KUHLE, CYNTHIA MARIE	R	7000	0	50260	57260	1013181004	N 1/2 OF LOT 152 GLENDALE ADD
2767 JACKSON ST	DIETZ, DONALD J & SUSAN M	R	9680	0	57310	66990	1013162007	E 90'-E 170'-S 40' OF LOT 358 DAVIS FARM ADD
2768 JACKSON ST	GENESIS TWO HOLDINGS LLC	R	7000	0	71560	78560	1013181003	S 1/2 OF LOT 151 GLENDALE ADD
2770 JACKSON ST	GENESIS TWO HOLDINGS LLC	R	5600	0	0	5600	1013181002	N 1/2 OF LOT 151 GLENDALE ADD
2776 JACKSON ST	STACKIS, THEODORE J	C, M	16080	88912	52924	157916	1013181001	LOT 150 GLENDALE ADD
2785 JACKSON ST	SOPPE, JANE M	R	11340	0	63900	75240	1013162006	S 25'-E 100' OF LOT 357 ALSO E 100'-N 20' OF LOT 358 DAVIS FARM ADD
2795 JACKSON ST	ENGLING-MILLER, LEZLIE A	C	11760	39502	0	51262	1013162005	N 35'-E 100' OF LOT 357 DAVIS FARM ADD
2801 JACKSON ST	VIERTEL, STEVEN N & JAEGER-VIERTEL, DEBRA	R	16800	0	84230	101030	1013157019	LOTS 1 & 2 OF PAUL TRAUT'S SUB
2802 JACKSON ST	COUSINS, MICHAEL D & MARILYN	R	11900	0	74000	85900	1013158013	LOT 85 GLENDALE ADD#2
2804 JACKSON ST	STACKIS, JORDAN J	R	11900	0	94750	106650	1013158012	LOT 84 GLENDALE ADD #2
2805 JACKSON ST	MUENCH, MICHAEL O & SHALABI, LESLIE	R	10080	0	143870	153950	1013157018	LOT 3 PAUL TRAUTS SUB
2808 JACKSON ST	CARLSON, WAYNE A & SUSAN M	R	11900	0	76120	88020	1013158011	LOT 83 GLENDALE ADD#2
2811 JACKSON ST	DUB JONES REAL ESTATE LLC	C	60883	188866	0	249749	1013157021	LOT 2 RIVER VALLEY NURSERY SUB
2812 JACKSON ST	FAGAN, ALEXANDRA LUANN & RYAN T	R	11900	0	74650	86550	1013158010	LOT 82 GLENDALE ADD #2
2813 JACKSON ST	GRTD INVESTMENTS LLC	R	7710	0	66300	74010	1013157020	LOT 1 RIVER VALLEY NURSERY SUB
2814 JACKSON ST	OUGH, STEVEN E & JEAN A	R	11900	0	67140	79040	1013158009	LOT 81 GLENDALE ADD#2
2815 JACKSON ST	WITTER, DAVID J & MICHELINE R	R	12770	0	62600	75370	1013157016	E 85' OF E 170' OF LOT 352 DAVIS FARM ADD
2818 JACKSON ST	BARNHART, CHRIS A	R	11900	0	53630	65530	1013158008	LOT 80 GLENDALE ADD#2
2820 JACKSON ST	HENKEL, GARY T & CONSTANCE J	R	11900	0	72540	84440	1013158007	LOT 79 GLENDALE ADD#2
2826 JACKSON ST	MID-AMERICA PROPERTY MANAGEMENT LLC	R	11900	0	68100	80000	1013158006	LOT 78 GLENDALE ADD #2
2829 JACKSON ST	RUDEN, LEROY P & CAROL	R	7980	0	53830	61810	1013157014	E 85' OF S 1/2 OF E 170' OF LOT 350 DAVIS FARM ADD
2831 JACKSON ST	WOLF, NICOLE M	R	7980	0	80910	88890	1013157013	E 1/2 OF N 1/2 OF E 170' OF LOT 350 DAVIS FARM ADD
2834 JACKSON ST	BUSH, JENNA D	R	11900	0	59170	71070	1013158005	LOT 77 GLENDALE ADD #2
2837 JACKSON ST	COPELAND, KENNETH JOHN	R	10390	0	58880	69270	1013157003	S 1/2 OF E 170' OF LOT 349 DAVIS FARM ADD
2838 JACKSON ST	LIDDLE, LORRI A	R	11900	0	63400	75300	1013158004	LOT 76-10 OF MIN LOT 322
2844 JACKSON ST	KENNICKER, GERALD R & PATRICIA A	R	11900	0	72530	84430	1013158003	LOT 75-10 OF MIN LOT 322
2845 JACKSON ST	BREINER, JAMES D & CINDY S	R	11310	0	68620	79930	1013157012	S 20' OF E 85' OF E 170' OF 348 & E 85' OF N 1/2 E 170' OF LOT 349 DAVIS FARM
2850 JACKSON ST	O'NEILL, PEGGY	R	7000	0	61850	68850	1013158002	S 1/2 OF LOT 74-10 OF MIN LOT 322
2851 JACKSON ST	STIEBER, MARY LEE & MARY LOU TRUST	R	11310	0	54360	65670	1013157011	S 10' OF E 85' OF E 170' OF LOT 347, & N 40' OF E 85' OF E 170' OF LOT 348 DAVIS FARM ADD
2854 JACKSON ST	HENRY, JOSHUA D	R	7000	0	66930	73930	1013158001	N 1/2 OF LOT 74-10 OF MIN LOT 322
2885 JACKSON ST	CLARK, MARTHA J	R	11310	0	82370	93680	1013157010	N 50' OF E 85' OF E 170' OF LOT 347 DAVIS FARM ADD
2900 JACKSON ST	SWIFT, CAROLE A	C, M	7675	34077	24894	66646	1013154013	S 24' OF LOT 12 GLENDALE ADD
2903 JACKSON ST	MOONLIT BEACHES INVESTMENT LLC	M	15300	0	87230	102530	1013153020	E 85' OF LOT 346 DAVIS FARM ADD
2904 JACKSON ST	SCHICKEL, ERIC B & JUSTIN M	R	7280	0	61340	68620	1013154012	N 26' OF LOT 12 GLENDALE ADD
2906 JACKSON ST	STACKIS, THEODORE J	R	11900	0	60070	71970	1013154011	LOT 11 GLENDALE ADD
2909 JACKSON ST	SHAFFER, JAMES D & ROSALIE E	R	8120	0	39480	47600	1013153018	LOT 2 OF E 170' OF LOT 345 DAVIS FARM ADD
2910 JACKSON ST	WIELAND, STEPHANIE A	R	11900	0	53030	64930	1013154010	LOT 10 GLENDALE ADD
2911 JACKSON ST	LANGE, SAMANTHA A	R	10980	0	56440	67420	1013153017	LOT 1 OF E 170' OF LOT 345 DAVIS FARM ADD
2914 JACKSON ST	KIVLAHAN, DENNIS R	M	15000	0	57630	72630	1013154009	LOT 9 GLENDALE ADD
2915 JACKSON ST	STIERMAN, ERIC B & JULIE ANN	R	15590	0	60370	75960	1013153016	E 170' OF LOT 344 DAVIS FARM ADD
2916 JACKSON ST	THILL, JERRY S & ROSE M	R	11900	0	46420	58320	1013154008	LOT 8 GLENDALE ADD
2919 JACKSON ST	GRIESINGER, KEVIN C & KRAMER- GRIESINGER, BONNIE L	R	13150	0	73430	86580	1013153015	E 170' OF S 45' OF 343 DAVIS FARM ADD
2920 JACKSON ST	JUTSON, DAVID A	R	11900	0	80530	92430	1013154007	LOT 7 GLENDALE ADD
2930 JACKSON ST	GRIMM, SLY N	R	11900	0	78300	90200	1013154006	LOT 6 GLENDALE ADD
2931 JACKSON ST	FRYE, KATHLEEN M	R	8120	0	61130	69250	1013153014	S 10' OF E 170' 342 & N 15' OF E 170' OF 343 DAVIS FARM ADD
2935 JACKSON ST	PETSCH, CHARLES A & BRENDA K	R	8120	0	56100	64220	1013153013	S 25' OF N 50' E 170' OF LOT 342 DAVIS FARM ADD
2939 JACKSON ST	GRTD INVESTMENTS LLC	R	8120	0	42790	50910	1013153012	N 25' OF N 50' OF E 170' OF LOT 342 DAVIS FARM ADD
2940 JACKSON ST	MCSTAC PROPERTIES LLC	R	11900	0	55080	66980	1013154005	LOT 5 GLENDALE ADD
2944 JACKSON ST	PATTEE, BRENDEN J & JENNIFER C	R	11900	0	79140	91040	1013154004	LOT 4 GLENDALE ADD
2950 JACKSON ST	BURKE, TIMOTHY J & MICHELLE L	R	11900	0	75070	86970	1013154003	LOT 3 GLENDALE ADD
2955 JACKSON ST	PAPIN, PAUL J & NANCY S	R	19620	0	78570	98190	1013153011	LOT 1-1 LEO EISBACH PLACE
2967 JACKSON ST	OHNESORGE, STEVEN L & KAREN S	R	9880	0	55850	65730	1013153010	LOT 1 OF S 1/2 OF E 170' OF LOT 339 & N 10' OF E 170' OF LOT 340 DAVIS FARM ADD
2969 JACKSON ST	HASLAUER, MARIUS P & EDINA	R	9740	0	53940	63680	1013153004	N 1/2 OF E 170' OF LOT 339 DAVIS FARM ADD
2981 JACKSON ST	SCHLARMANN, MICHAEL D & SHARON A	R	12900	0	48010	60910	1013153009	E 90' OF E 170' OF LOT 338 DAVIS FARM

DUBUQUE URBAN REVITALIZATION DISTRICT

Property Address	Property Owner	Class	Land Value	Building Value	Dwelling Value	Total Value	Parcel ID #	Legal Description
2984 JACKSON ST	WOLLER THE, RUTH F REVOCABLE TRUST	C	16800	32480	0	49280	1013154002	LOT 2 GLENDALE ADD
2987 JACKSON ST	STW LLC	C, M	14515	132162	60788	207465	1013153008	LOT 1 OF E 170' OF 337 DAVIS FARM ADD
2990 JACKSON ST	WOLLER THE, RUTH F REVOCABLE TRUST	C	16800	33600	0	50400	1013154001	LOT 1 GLENDALE ADD
3000 JACKSON ST	3000 JACKSON LC	C	30968	7269	0	38237	1013106017	LOT 2 DINOSAUR PLACE
3000 JACKSON ST	3000 JACKSON LC	C	27832	560	0	28392	1013106016	LOT 1 DINOSAUR PLACE
3005 JACKSON ST	GORMAN, RONALD J & KATHLEEN A & PATTERS, CALVIN J	R	16250	0	54030	70280	1013105016	LOT 2-2 OF E 170' OF 334, 335 & 336 DAVIS FARM ADD
3035 JACKSON ST	NOGGLER, CAROL DARLENE	R	16250	0	57210	73460	1013105015	LOT 1-2 OF E 170' OF 334, 335, & 336 DAVIS FARM ADD
3040 JACKSON ST	3000 JACKSON LC	C	141400	42582	0	183982	1013106015	LOT 2-1 LIEBE'S SUB #3
3055 JACKSON ST	BRIMEYER, KAY J	R	12770	0	70260	83030	1013105014	E 85' OF E 170' OF LOT 333 DAVIS FARM ADD
3065 JACKSON ST	KLUESNER, BENJAMIN T	R	14550	0	120940	135490	1013105009	E 170' OF LOT 332 DAVIS FARM ADD
3075 JACKSON ST	VANDERMILLEN, MICHAEL H	R	12770	0	56910	69680	1013105008	E 85' OF E 170' OF LOT 331 DAVIS FARM ADD
3089 JACKSON ST	TORREY PROPERTIES LLC	R	9740	0	33700	43440	1013105006	SE 1/2 OF E 170' OF LOT 330 DAVIS FARM ADD
3091 JACKSON ST	TORREY PROPERTIES LLC	R	9740	0	45770	55510	1013105005	NW 1/2 OF E 170' OF LOT 330 DAVIS FARM ADD
3103 JACKSON ST	MCSTAC PROPERTIES LLC	R	12630	0	75850	88480	1013105017	LOT 1 DAVIS FARM ADD PLAT 2
3105 JACKSON ST	E MUELLER SALES LLC	R	9740	0	43330	53070	1013105003	S 1/2 OF E 170' OF LOT 328 DAVIS FARM ADD
3107 JACKSON ST	E MUELLER SALES LLC	R	9740	0	57190	66930	1013105002	N 1/2 OF E 170' OF LOT 328 DAVIS FARM ADD
3108 JACKSON ST	WILWERT, PEGGY L	R	7000	0	52270	59270	1013106004	S 1/2 OF LOT 2 LIEBE'S SUB #1
3110 JACKSON ST	GRTD INVESTMENTS LLC	R	7000	0	39360	46360	1013106003	N 1/2 OF LOT 2 LIEBE'S SUB #1
3111 JACKSON ST	PETESCH, MICHAEL A & PIKE, JESSICA R	R	12770	0	71060	83830	1013105001	E 85'-E 170' OF LOT 327 DAVIS FARM ADD
3114 JACKSON ST	HAUPTLI, JOHN M	R	7000	0	53650	60650	1013106002	S 1/2 OF LOT 1 LIEBE'S SUB #1
3115 JACKSON ST	GRTD INVESTMENTS LLC	R	9830	0	58040	67870	1014234012	S 1/2 OF E 170' OF LOT 326 DAVIS FARM ADD
3118 JACKSON ST	GRTD INVESTMENTS LLC	R	7000	0	53570	60570	1013106001	N 1/2 OF LOT 1 LIEBE'S SUB #1
3119 JACKSON ST	CONNER, MARK J & TERRI A	R	9830	0	74250	84080	1014234011	N 1/2 OF E 170' OF LOT 326 DAVIS FARM ADD
3120 JACKSON ST	TOTAL PLUMBING & HEATING CO	C	16800	80954	0	97754	1013102005	S 1/2 OF LOT 1 LIEBE'S SUB #2
3125 JACKSON ST	K & L REAL ESTATE LLC	M	16200	0	90410	106610	1014234010	E 170' OF LOT 325 DAVIS FARM ADD
3130 JACKSON ST	K E JOINT VENTURES LLC	C, M	32772	92673	24716	150161	1013102019	LOT 2 & N 1/2 LOT 1 LIEBE'S SUB #2
3169 JACKSON ST	KLAUER, ROBERT F & LISA L	R	10900	0	39210	50110	1014234009	LOT 4 OF E 170' OF 322, 323 & 324 DAVIS FARM ADD
3177 JACKSON ST	THUL, WILLIAM J & JOYCE S	R	10900	0	46940	57840	1014234008	LOT 3 OF E 170' OF 322, 323 & 324 DAVIS FARM ADD
3185 JACKSON ST	ROGERS, DORA R & SCOTT	R	10900	0	53080	63980	1014234007	LOT 2 OF E 170' OF LOT 322, 323 & 324 DAVIS FARM ADD
3190 JACKSON ST	DUBUQUE STAMPING & MFG INC	I	206500	226060	0	432560	1013102001	LOT 5 OF MIN LOT 322
3195 JACKSON ST	STENDER, RICHARD V & MICHELLE A	C	13989	33891	0	47880	1014234006	LOT 1 OF E 170' OF 322, 323 & 324 DAVIS FARM ADD
3203 JACKSON ST	JUDGE REAL ESTATE LLC	C, M	15265	53108	53472	121845	1014229016	LOT 1 LINEHAN PARK ADD
3277 JACKSON ST	POTHOFF, ALVIN J & KATHRYN E & POTHOFF, FRANCIS M & JAYNE L	R	12880	0	72620	85500	1014229008	LOT 10 LINEHAN PARK ADD
3359 JACKSON ST	OBERHOFFER LLC	C	10158	82600	0	92758	1014228017	LOT 2-26 LINEHAN PARK ADD
3395 JACKSON ST	GRTD INVESTMENTS LLC	R	6470	0	69900	76370	1014228016	LOT 1-26 LINEHAN PARK ADD
3403 JACKSON ST	HINMAN, BRIAN L & VIRGINIA L	R	9020	0	73700	82720	1014227006	S 1/2 LOT 34 LINEHAN PARK ADD
3405 JACKSON ST	CHAD ELLIS CONSTRUCTION INC	C	23184	125362	0	148546	1011481010	N 1/2 OF LOTS 34 & 35 & S 1/2 OF LOT 35 LINEHAN PARK ADD
3453 JACKSON ST	TOTT, GERALD G & LISA M	C, M	14959	35523	13593	64075	1011481008	LOT 42 LINEHAN PARK ADD
3809 JACKSON ST	EAST SIDE JERSEY DAIRY INC	I	6630	4230	0	10860	1011477007	LOT 106 LINEHAN PARK ADD
JACKSON ST	LAMPE, PHILIP N & LINDA J	R	9580	0	5920	15500	1013334001	LOT 2 EDWARD ELSINGER PLACE
JACKSON ST	SAINT PAULS EVANGELICAL LUTHERAN CHURCH	E	4210	0	0	4210	1024213004	N 30'-LOT 7 STEINER'S ADD
JACKSON ST	SAINT PAULS EVANGELICAL LUTHERAN CHURCH	E	2420	0	0	2420	1024213005	S 20'-LOT 7 STEINER'S ADD
JACKSON ST	SAINT PAULS EVANGELICAL LUTHERAN CHURCH	E	7150	0	0	7150	1024213006	LOT 8 STEINER'S ADD
JACKSON ST	SAINT PAULS EVANGELICAL LUTHERAN CHURCH	E	5120	0	0	5120	1024213016	S 14'-E 1/2-Lot 44 L H LANGWORTHY'S ADD & N 26'-LOT 14 STEINER'S ADD
JACKSON ST	SAINT PAULS EVANGELICAL LUTHERAN CHURCH	E	2900	0	0	2900	1024213017	S 24'-LOT 14 STEINER'S ADD
JACKSON ST	IMMANUEL CONGREGATIONAL CHURCH	E	3620	0	0	3620	1024262008	N 1/2 - M 1/5 OF CITY LOT 491
JACKSON ST	IMMANUEL UNITED CHURCH OF CHRIST	E	3620	0	0	3620	1024262009	S 1/2 - M 1/5 OF CITY LOT 491
JACKSON ST	DUBUQUE STAMPING & MFG INC	I	151750	206850	0	358600	1013102009	LOT 1-1-4, 2-1-4, & 2-4 ALL OF MIN LOT 322
JACKSON ST	DUBUQUE STAMPING & MFG INC	I	82630	12330	0	94960	1013102013	BAL OF LOT 4 OF MIN LOT 322 & LOT 2-6 OF MIN LOT 322
JACKSON ST	EAST SIDE JERSEY DAIRY INC	I	560	260	0	820	1011480003	LOT 58A LINEHAN PARK ADD
JACKSON ST	OLEP, ERIK J	R	4790	0	0	4790	1024208024	N 10.9'-N 55.9'-E 1/2-Lot 41 & S10'-E 1/2-Lot 40 L H LANGWORTHY'S ADD
JACKSON ST	STOCKEL, CRAIG & ELAINE	C	12858	3707	0	16565	1024208025	S 45'-N 55.9'-E 1/2-Lot 41 L H LANGWORTHY'S ADD
JACKSON ST	DUB JONES REAL ESTATE LLC	R	9580	0	0	9580	1013157023	W 85' OF E 170' OF LOTS 352 DAVIS FARM
JACKSON ST	WITTER, DAVID J & MICHELINE R	R	9580	0	0	9580	1013157015	E 85' OF E 170' OF LOT 351 DAVIS FARM ADD
JACKSON ST	MCSTAC PROPERTIES LLC	R	6370	0	0	6370	1024426009	N 1/2 LOT 50 EAST DUBUQUE ADD
JACKSON ST	DUBUQUE STAMPING & MFG INC	I	17250	2500	0	19750	1013102016	LOT C LIEBE'S SUB #2
JACKSON ST	SS EVENT CENTER LLC	C	16800	0	0	16800	1024270003	LOT 3 OF CITY LOT 493
256 JAMES ST	UNITY GT LLC	R	20340	0	109980	130320	1025185003	LOT A OF SUB OF 2-2-2 MIN LOT 72 & 1-10-73 & 2 OF MIN LOT 74

DUBUQUE URBAN REVITALIZATION DISTRICT

Property Address	Property Owner	Class	Land Value	Building Value	Dwelling Value	Total Value	Parcel ID #	Legal Description
JAMES ST	MERCY HEALTH CENTER	R	14340	0	0	14340	1025185004	LOT 1 OF B-2-2-2 OF MIN LOT 72, LOT 1-1- 10 OF MIN LOT 73 & LOT 1-2 OF MIN LOT 74
JAMES ST	MERCY HEALTH CENTER	R	14280	0	0	14280	1025185005	LOT 2-B OF 2-2 OF SUB OF 2 OF MIN LOT 72 & 1 OF 10 OF MIN LOT 73 & LOT 2 OF MIN LOT 74
JAMES ST	SISTERS OF MERCY HEALTH CORP	R	14520	0	0	14520	1025185006	LOT 1-1-2 OF SUB OF 2 OF MIN LOT 72 & 1-10 OF MIN LOT 73 & 2 OF MIN LOT 74
560 JEFFERSON ST	VERA, RUDOLPH A & SHAWN B	R	21220	0	56780	78000	1024390006	LOT 3A CITY LOT 687, N.80' LOT 29, W.24'6"- S.20' LOT 29, E4'-30' ALL IN FARLEY SUB
561 JEFFERSON ST	RIOS, JACOB A & PAULA M	R	20090	0	198550	218640	1024386012	LOT 28 & E 26' OF LOT 27 IN FARLEYS SUB
571 JEFFERSON ST	RIOS ENTERPRISES LLC	M	24980	0	156240	181220	1024386011	FARLEYS SUB E. 3' LOT 25; FARLEY SUB LOT 26 & FARLEYS SUB W. 23' LOT 27
581 JEFFERSON ST	RODDICK, TYLER G & KELSEY A	M	16320	0	53190	69510	1024386015	W 46' OF LOT 25 FARLEY SUB
583 JEFFERSON ST	RODDICK, TYLER G & KELSEY A	R	13120	0	43030	56150	1024386014	LOT 24 FARLEY SUB
588 JEFFERSON ST	MAAS, DONALD J & CAROL M	R	10190	0	61750	71940	1024390004	LOT 33 FARLEYS SUB
592 JEFFERSON ST	CC INVESTMENTS LLC	R	6760	0	34300	41060	1024390003	LOT 1-34 FARLEYS SUB
594 JEFFERSON ST	CC INVESTMENTS LLC	R	5980	0	34390	40370	1024390002	LOT 2 OF 34 IN FARLEY'S SUB
595 JEFFERSON ST	TOTH, CAROLYN J	R	10180	0	68000	78180	1024386008	E 38 1/2' LOT 23 FARLEYS SUB
597 JEFFERSON ST	ZODIAC PROPERTIES LLC	R	14110	0	8890	23000	1024386007	S 80' LOT 22 & S 80' - W 10'6" LOT 23 FARLEYS SUB 619-621 JEFFERSON
634 JEFFERSON ST	MID-AMERICA PROPERTY MANAGEMENT LLC	R	10300	0	69330	79630	1024389002	N 50' OF N 96'6" OF LOT 36 FARLEY'S SUB 634-636 JEFFERSON
635 JEFFERSON ST	POTTER, LEE W SR & KAREN S	M	16650	0	91270	107920	1024385019	FARLEY SUB. LOT 21 635-639 JEFFERSON
645 JEFFERSON ST	MANDERS INVESTMENT PROPERTIES LLC	R	13390	0	59520	72910	1024385018	LOT 20 FARLEYS SUB
646 JEFFERSON ST	TLF INVESTMENTS LLC	R	9570	0	69500	79070	1024389001	FARLEYS SUB N 80' LOT 37 646-648 JEFFERSON
655 JEFFERSON ST	MCKENNA, MICHAEL PATRICK	R	13390	0	59760	73150	1024385017	LOT 19 FARLEY'S SUB 655-657 JEFFERSON
663 JEFFERSON ST	NOTTINGHAM PROPERTIES LLC	R	9640	0	86010	95650	1024385016	E 36' OF LOT 18 FARLEY'S SUB
673 JEFFERSON ST	BRP PROPERTIES LLC	R	5620	0	37310	42930	1024385015	LOT 2 - E 1/2 - 17 & W 14' - LOT 18 FARLEYS SUB
675 JEFFERSON ST	BRP PROPERTIES LLC	R	4820	0	38220	43040	1024385014	LOT 1 - E 1/2 - LOT 17 FARLEYS SUB
685 JEFFERSON ST	MID-AMERICA PROPERTY MANAGEMENT LLC	R	5090	0	37800	42890	1024385013	LOT 1-W1/2 OF LOT 17 FARLEYS SUB
687 JEFFERSON ST	MID-AMERICA PROPERTY MANAGEMENT LLC	R	5360	0	38430	43790	1024385012	E. 14' OF LOT 16 & LOT 2- W 1/2 - 17 FARLEYS SUB
1911 JOHNSON ST	JOLET, MAITHA & ROSALIE	R	6790	0	69760	76550	1024230015	LOT 4 SCHARLES SUB
1913 JOHNSON ST	FASKO, DANIEL F	R	3430	0	56060	59490	1024230014	LOT 2 OF 1 OF 23 & 24 HIGH STREET SUB
1916 JOHNSON ST	PFAB, WILLIAM C & TAMMY JO MARIE TRUST	R	11260	0	38990	50250	1024227008	E 77.53' LOT 28 COOKS ADD
2017 JOHNSON ST	HARTWICK, DARYL W	R	10160	0	63000	73160	1024228002	LOT 1-1, 1A, 2-1, 2A ALL IN HIGH ST SUB
JOHNSON ST	FASKO, DANIEL F	R	3990	0	0	3990	1024230013	LOT 1 OF SUB LOT 1 OF 23 & 24 HIGH ST SUB
301 JONES ST	RIGGS, EDNA MAE	R	15610	0	57340	72950	1025285009	LOT 2-2 CITY LOT 569 & LOT 2-2 CITY LOT 570
305 JONES ST	NELSON, TRAVIS B	R	16520	0	91390	107910	1025285008	LOT 1-2 OF CITY LOT 569 & LOT 1-2 OF CITY LOT 570
309 JONES ST	BEHNING, KARL L	R	15610	0	80690	96300	1025285007	LOT 2-1 CITY LOT 569 LOT 2-1 CITY LOT 570
313 JONES ST	FLANAGAN, GEORGE W & MARY LOU, LE GEORGE L & ENID E FLANAGAN	R	14690	0	39090	53780	1025285006	LOT 1-1 CITY LOT 569 & LOT 1-1 CITY LOT 570
314 JONES ST	FORD, BENJAMIN C & JEAN M	R	16500	0	65170	81670	1025287003	ALL MC ANDREW PLACE
320 JONES ST	DALY, AMY J	R	8910	0	96660	105570	1025286004	LOT 2 OF E 61' 3" OF E 76' 3" OF CITY LOT 590
322 JONES ST	LODHA, ROHINIBEN & PRAVIN & LODHA, KARAN	R	15390	0	114840	130230	1025286003	LOT 1-1 & LOT 2-1 OF E 61'3" - E 76'3" OF CITY LOT 590
323 JONES ST	LEISEN, DALTON J	R	12420	0	40410	52830	1025284013	LOT 1 OF CITY LOT 591
330 JONES ST	MASON, MARIA OPAL	R	16400	0	84530	100930	1025286002	E 30' W 60' & W 15' OF E 76.3' OF CITY LOT 590
334 JONES ST	MONTIJO, ROBERT L	R	12150	0	55180	67330	1025286001	W 30' - W 60' - CITY LOT 590
615 KANE ST	PATTON, KATHRYN G	R	23730	0	97640	121370	1014479016	LOT 3 SPRINGGREEN SUB
633 KANE ST	NOEL, CARL J & NOEL, BRIAN C	R	19500	0	84230	103730	1014479012	LOT 2 SPRING GREEN SUB
641 KANE ST	BAKER, DEBRA J	R	22750	0	77530	100280	1014479011	LOT 1 SPRINGGREEN SUB
649 KANE ST	VANDERMILLEN, MICHAEL H	R	29210	0	52660	81870	1014479010	LOT 1-2-1-156 & LOT 1-156A BOTH IN L H LANGWORTHY'S ADD
653 KANE ST	BECKER, STEVEN P & ROSANNE R	R	19590	0	93260	112850	1014479009	LOT 1-2-1-1-156 L H LANGS ADD
655 KANE ST	MURPHY, JOSEPH P	R	19430	0	56340	75770	1014479008	LOT 1-1-1-156 L H LANGS ADD
657 KANE ST	MEYER, ALFRED J & MARY C	R	28700	0	99300	128000	1014479007	LOT 1-157 L H LANGS ADD
675 KANE ST	BURKART, STEVEN T & GINA L	R	28050	0	137840	165890	1014433019	LOT 2 JOSEPH VOGT SUB #4
677 KANE ST	CHASE, JEFFREY & JULIE ANN	R	26930	0	202160	229090	1014433031	LOT 1 CHASE PLACE
685 KANE ST	RETTENMEIER, ROBERT A & EILEEN	R	33820	0	104090	137910	1014433017	LOT 1-1-2-2 YOUNG PRIMROSE PLACE
687 KANE ST	LUDOVISSY, WILLIAM N & SARAH J	R	26620	0	127580	154200	1014433016	LOT 2-1-2-2 YOUNG PRIMROSE PLACE
689 KANE ST	SPRAGUE, NICOLE A	R	26570	0	88420	114990	1014433015	LOT 2-2-2 YOUNG PRIMROSE PLACE
695 KANE ST	SCHREIBER, LINDSEY K	R	25030	0	99770	124800	1014433014	LOT 2-1-2 YOUNG PRIMROSE PLACE
699 KANE ST	MOODY, STEVEN J & MICHELLE A	R	22390	0	112510	134900	1014433012	LOT 1-1-1-2 YOUNG PRIMROSE PLACE
KANE ST	MOSS, ERNESTINE	R	510	0	0	510	1014438003	LOT 1-1-163 IN L H LANG'S ADD
93 KAUFMANN AVE	ELBERT, GERALD A & JENNIFER L	R	5990	0	24000	29990	1024129020	LOT 3 OF "SUB OF LOT 20 AND OF S 1/2 OF LOT 19 TIVOLI ADD"
95 KAUFMANN AVE	ELBERT, GERALD A & JENNIFER L	R	5800	0	21640	27440	1024129019	LOT 2 OF "SUB OF LOT 20 AND OF S 1/2 OF LOT 19 TIVOLI ADD"

DUBUQUE URBAN REVITALIZATION DISTRICT

Property Address	Property Owner	Class	Land Value	Building Value	Dwelling Value	Total Value	Parcel ID #	Legal Description
183 KAUFMANN AVE	FORTMANN, ROBERT W & JUDITH A	R	13320	0	71210	84530	1024128016	LOT 38 TIVOLI ADD
191 KAUFMANN AVE	DUBUQUE, CITY OF	R	150	0	0	150	1024128031	LOT A-39 TIVOLI ADD
191 KAUFMANN AVE	HARBAUGH, MELINDA S	R	13480	0	52450	65930	1024128030	BAL LOT 39 EXC LOT A-39 TIVOLI ADD
195 KAUFMANN AVE	MID-AMERICA PROPERTY MANAGEMENT LLC	R	11270	0	42870	54140	1024128014	LOT 1-40 TIVOLI ADD
205 KAUFMANN AVE	MEYER, PHILLIP J & DEBORAH	C, M	15385	50415	33957	99757	1024127042	LOT 1-1-1-1 & LOT 2-2-2 WELAND'S SUB
251 KAUFMANN AVE	PINGMAN LLC	R	9160	0	69230	78390	1024127040	LOT 2-1 & LOT 1-2-2 OF SUB OF LOTS 129, 131, 131A & 135A LH LANGS ADD AKA WELANDS SUB 251-253 KAUFMANN AVE
305 KAUFMANN AVE	DUBUQUE, CITY OF	R	150	0	0	150	1024127046	LOT A-2 WELANDS SUB
305 KAUFMANN AVE	BROM, JAMES A & MICHELE M	R	14560	0	67030	81590	1024127045	BAL LOT 1-2 EXC LOT A-2 & LOT 2-2A WELANDS SUB
317 KAUFMANN AVE	STILLMUNKES, BARBARA M	R	14430	0	69600	84030	1024127038	LOT 1-2A WELANDS SUB
321 KAUFMANN AVE	VALENTINE, JEREMY R	R	17890	0	74290	92180	1024127037	LOT 3 WELANDS SUB
325 KAUFMANN AVE	HELBING, GERALD F & SHEILA M	R	17890	0	155430	173320	1024127036	LOT 3A WELANDS SUB
331 KAUFMANN AVE	JK INVESTMENTS LLC	R	7790	0	47200	54990	1024127035	E 27' OF LOT 4 WELANDS SUB
337 KAUFMANN AVE	JRK PROPERTIES LLC	R	10100	0	31620	41720	1024127034	W 35' OF LOT 4 WELANDS SUB
347 KAUFMANN AVE	HICKEY, SHANNON M	R	17890	0	67090	84980	1024127033	LOT 5 WELANDS SUB
351 KAUFMANN AVE	MC CARTHY, DANNY J & DEBORAH J	R	10680	0	57970	68650	1024127032	LOT 5 OF THE SUB OF LOTS 3 & 4 OF LOT 135 L H LANGWORTHY'S ADD 351-353 KAUFMANN AVE
355 KAUFMANN AVE	MVP DUBUQUE LLC	R	6780	0	66080	72860	1024127031	LOT 2 OF THE SUB OF LOTS 3 & 4 OF LOT 135 L H LANGWORTHY'S ADD
357 KAUFMANN AVE	BLAKE, THOMAS J & MARTHA J	R	6980	0	63200	70180	1024127030	LOT 1 OF THE SUB OF LOTS 3 & 4 OF LOT 135 L H LANGWORTHY'S ADD 357-357 1/2 KAUFMANN AVE
361 KAUFMANN AVE	GRTD INVESTMENTS LLC	R	10490	0	66850	77340	1024127026	LOT 8 & E 7 1/2' OF LOT 9 CUSHINGS SUB
365 KAUFMANN AVE	WUERTZER, DERL E & DORIS A	R	10490	0	92130	102620	1024127025	W 22 1/2' OF LOT 9 & E 15' OF LOT 10 CUSHINGS SUB
369 KAUFMANN AVE	HOCHREIN, KATHLEEN T	R	10490	0	61120	71610	1024127024	W 15' OF LOT 10 & E 22'6" OF LOT 11 CUSHINGS SUB
373 KAUFMANN AVE	STOCK, MELISSA A	R	10490	0	94100	104590	1024127023	LOT 12 & W 7 1/2' OF LOT 11 CUSHINGS SUB
379 KAUFMANN AVE	HEIM, RYAN M	R	8500	0	77480	85980	1024127022	LOT 13 CUSHINGS SUB
385 KAUFMANN AVE	GRTD INVESTMENTS LLC	R	9070	0	66530	75600	1024127021	LOT 14 CUSHINGS SUB
387 KAUFMANN AVE	MCCALLEY, COLLIN R	R	7090	0	55070	62160	1024127020	LOT 15 CUSHINGS ADD
395 KAUFMANN AVE	FEDERONICH, LINDA M & MANDERS, VIOLET M	R	8870	0	75160	84030	1024127019	LOT 6 C KLINGENBERGS 3RD
405 KAUFMANN AVE	HAMEL, JEFFREY J & KRISTINE M	R	17730	0	98190	115920	1024102033	LOT 2-141 L H LANGWORTHY'S ADD & LOT 4 CHAS. KLINGENBERGS 3RD
409 KAUFMANN AVE	DURHAM, TAMMY M	R	10870	0	79870	90740	1024102032	LOT 2-143 & LOT 2-1-1-1-143 L H LANGWORTHY'S ADD
417 KAUFMANN AVE	MC INERNEY, TRINA MAY	R	12170	0	57350	69520	1024102031	E 1/2 OF LOT 3-143 & LOT 2-2-1-1-143 L H LANGWORTHY'S ADD
421 KAUFMANN AVE	KLEINSCHRODT, DALE P & KAREN A	R	11020	0	68640	79660	1024102030	W 1/2 OF LOT 3-143 L H LANGWORTHY'S ADD
425 KAUFMANN AVE	HERRIG, SALLY JO & JOHN W	R	11020	0	75830	86850	1024102029	LOT 4-143 L H LANGWORTHY'S ADD
433 KAUFMANN AVE	DUBUQUE, CITY OF	R	160	0	0	160	1024102042	LOT B-145A L H LANGWORTHY'S ADD
433 KAUFMANN AVE	BROWN, KENNETH & VALETA A	R	22460	0	67310	89770	1024102041	BAL LOT 2-2-1-1-E 3/4-145A EXC LOT B-145A, LOT 5-143 & LOT 2-2-2-1-1-E3/4-145A L H LANGWORTHY'S ADD
441 KAUFMANN AVE	SCHADLER, PAUL T	R	18250	0	82590	100840	1024102027	LOT 1 JANICE KAUFMAN AVENUE PLACE
447 KAUFMANN AVE	HITZLER, KEVIN J & JENNIFER A	R	16730	0	100140	116870	1024102026	LOT 2 JANICE PLACE ON KAUFMANN AVE
453 KAUFMANN AVE	DUBUQUE, CITY OF	R	150	0	0	150	1024102040	LOT A-145A L H LANGWORTHY'S ADD
453 KAUFMANN AVE	HOWELL, GLEN F II & COPELAND, KASEY M	R	15190	0	88390	103580	1024102039	BAL LOT 1-1-W 1/4 OF LOT 145A EXC LOT A-145A L H LANGWORTHY'S ADD
453 KAUFMANN AVE	DUBUQUE, CITY OF	R	150	0	0	150	1024102040	LOT A-145A L H LANGWORTHY'S ADD
461 KAUFMANN AVE	KLEIN, WILLIAM J	R	27890	0	121500	149390	1024102038	LOT 1 HERBST PLACE #2
475 KAUFMANN AVE	CEMB PROPERTIES LLC	R	11560	0	104470	116030	1024102022	LOT 2-1-1-3-145 & S 192.60' OF W PT OF LOT 1-2-145 L H LANGS ADD
479 KAUFMANN AVE	STEINLAGE, MICHAEL J & MARIA E	R	11460	0	82640	94100	1024102021	LOT 1-1-1-3-145 & 2-2-1-147 & LOT 2-2-2-147 L H LANGWORTHY'S ADD
483 KAUFMANN AVE	GILBERT, STEPHANIE R	R	10960	0	72260	83220	1024102020	E 34' OF LOT 1-2-2-147 & E 34' OF LOT 2-2-1-1-147 L H LANGS ADD
485 KAUFMANN AVE	CHAPMAN, BRYCE J	R	7790	0	56660	64450	1024102019	W 28' OF LOT 1-2-2 OF 147 L H LANGS ADD
491 KAUFMANN AVE	JELLISON, JAY B & MARY KAY	R	9910	0	60530	70440	1024102005	LOT 2-1-2-147 & LOT 1-2-1-1- 147 L H LANGS ADD
493 KAUFMANN AVE	THEIN, SHANA M	R	9910	0	55670	65580	1024102004	E 1/2 OF LOT 1-1-2-147 & LOT 2-1-1-1-147 L H LANGWORTHY'S ADD
499 KAUFMANN AVE	STIERMAN, ERIC B & JULIE A	R	9750	0	78670	88420	1024102003	LOT 1-1-1-1-147 & W 1/2 OF LOT 1-1-2-147 L H LANGS ADD
505 KAUFMANN AVE	STEGER, JOSHUA AARON & RACHEL JOY	R	23530	0	54310	77840	1024102002	CORNELIA PLACE ALL
509 KAUFMANN AVE	BERTJENS, ELIZABETH A	R	16540	0	55000	71540	1024102001	LOT 2 OF W 1/2 OF LOT 148 L H LANGS ADD
513 KAUFMANN AVE	ADAMS, CLARENCE J	R	5460	0	43920	49380	1013359002	LOT 2-1 W 1/2 OF LOT 148 L H LANGS ADD
515 KAUFMANN AVE	KNOCKEL, VALERIE H	R	4680	0	46050	50730	1013359001	LOT 1-1 OF W 1/2 OF LOT 148 L H LANGS ADD
519 KAUFMANN AVE	ERNST, MILTON P & LINDA	R	24710	0	91520	116230	1013357011	LOT 1-149 L H LANGWORTHY'S ADD & LOT 2-1-5 & PT OF 2-5 OF MIN LOT 316
523 KAUFMANN AVE	PULS, ERIC	R	17160	0	72530	89690	1013357010	LOT 2-149 L H LANGWORTHY'S ADD
525 KAUFMANN AVE	ROTH, JOHN JOSEPH	R	15080	0	59310	74390	1013357009	SE 50'-S 100'-LOT 151 L H LANGWORTHY'S ADD
533 KAUFMANN AVE	HEINZE, JOHN D	R	15470	0	67450	82920	1013357008	NW 50'- SE 100'-LOT 151 L H LANGWORTHY'S ADD
541 KAUFMANN AVE	HOHAUS, KENNETH W & SUSAN K	R	21080	0	77290	98370	1013357007	SE 61'-NW 71'-LOT 151 L H LANGWORTHY'S ADD
545 KAUFMANN AVE	STUMPF, MARY E	R	15990	0	64010	80000	1013357006	NW 10'-NW 71'-LOT 151 & S 50'-SE 100'-LOT 155 L H LANGWORTHY'S ADD

DUBUQUE URBAN REVITALIZATION DISTRICT

Property Address	Property Owner	Class	Land Value	Building Value	Dwelling Value	Total Value	Parcel ID #	Legal Description
549 KAUFMANN AVE	MAUER, CARLTON L & DORINE M	R	15990	0	77520	93510	1013357005	N 50'-S 100'-LOT 155 L H LANGWORTHY'S ADD
551 KAUFMANN AVE	GATENA, JAMES C & JEAN M	R	10400	0	77750	88150	1013357002	LOT 2-SW 100'-NW 92'-LOT 155 L H LANGWORTHY'S ADD
575 KAUFMANN AVE	HIBBEN, RUSSELL L & LEONA M	R	18920	0	82640	101560	1014479018	LOT 5 SPRINGGREEN SUB
593 KAUFMANN AVE	BRADSHAW, LORI ANN & ROBERT DERRICK	R	17780	0	79400	97180	1014479017	LOT 4 SPRINGGREEN SUB
KAUFMANN AVE	CHAPMAN, BRYCE J	R	5710	0	0	5710	1024102006	W 28' OF LOT 2-2-1-147 L H LANGWORHTY'S ADD
KAUFMANN AVE	DUBUQUE, CITY OF	R	150	0	0	150	1024127048	LOT A-1 WELANDS SUB
KAUFMANN AVE	GRTD INVESTMENTS LLC	R	6880	0	0	6880	1024127003	LOTS 2-1 & LOT 2-2 CUSHINGS SUB
KAUFMANN AVE	PINGMAN LLC	R	4330	0	0	4330	1024127018	LOT 2-1-1-1 WELANDS SUB
KAUFMANN AVE	HARTIG REALTY IV LC	R	120	0	0	120	1024129015	LOT 9 OF "SUB OF S 1/2 OF LOT 19 & OF LOT 20" TIVOLI ADD
KAUFMANN AVE	HARTIG REALTY IV LC	C	10349	10797	0	21146	1024129021	LOTS 4, 5, 7, & 8 OF THE SUB OF S 1/2 OF LOT 19 & 20 TIVOLI ADD
KAUFMANN AVE	PINGMAN LLC	R	7380	0	0	7380	1024127047	BAL LOT 2-1-1 EXC LOT A-1 WELANDS SUB
255 KELLYS BLUFF	NAGLE, JEFFREY C	R	69750	0	648900	718650	1025256029	LOT 2 KELLY'S BLUFF NO 3
280 KELLYS BLUFF	HOWE, CONNIE S	R	6480	0	108930	115410	1025256007	LOT 1 OF 3 KELLY'S BLUFF
282 KELLYS BLUFF	RIEDEL, SUSAN J	R	6480	0	104910	111390	1025256006	LOT 2 OF 3 KELLY'S BLUFF
284 KELLYS BLUFF	KECK, PAULA J	R	6480	0	104910	111390	1025256005	LOT 3 OF 3 KELLY'S BLUFF
286 KELLYS BLUFF	MOREL, ANTONIO	R	6480	0	104330	110810	1025256004	LOT 4-3 KELLY'S BLUFF
288 KELLYS BLUFF	DERBY, LAURA L	R	6410	0	103880	110290	1025256003	LOT 5 OF 3 KELLY'S BLUFF
290 KELLYS BLUFF	MUCHMORE, AMY S	R	6120	0	110510	116630	1025256002	LOT 6 OF 3 KELLY'S BLUFF
KELLYS BLUFF ST	NAGLE, JEFFERY C	R	34840	0	0	34840	1025256030	LOT 1 KELLY'S BLUFF NO 3
KELLYS BLUFF	NAGLE, JEFFERY C	R	5850	0	0	5850	1025259002	LOT 5 KELLY'S BLUFF
KELLYS BLUFF	PINNACLE POINTE LLC	R	540450	0	0	540450	1025259007	LOT 2 ROMAN CATHOLIC GRAVE YARD & CITY LOTS 1-2-694, 2-697, 2-726, 2-1-694, 693A, 698 & 2-723
2605 KERPER BLVD	REDING, JOHN J	R	18490	0	59480	77970	1107461010	LOT 59 & SE 1/2 OF LOT 58 HAMS ADD
2615 KERPER BLVD	REISCH, JOHN C & RUTH BARDON- REISCH	R	7210	0	56250	63460	1107461011	N 1/2 OF LOT 58 HAM'S ADD
2635 KERPER BLVD	HAISLET, NANCY L	R	14420	0	86280	100700	1107461012	LOT 57 HAM'S ADD
2655 KERPER BLVD	HOFFMAN, TODD A	R	14420	0	59720	74140	1107461013	LOT 56 HAM'S ADD
2675 KERPER BLVD	RHOMBERG, RONALD L	R	14420	0	46780	61200	1107461015	LOT 54 HAM'S ADD
KERPER BLVD	RHOMBERG, RONALD L	R	10090	0	0	10090	1107461014	LOT 55 HAM'S ADD
KERPER BLVD	SGW KERPER DEVELOPMENT LLC	I	700	0	0	700	1107461018	BAL SGW KERPER DEVELOPMENT NOT IN TIF
235 KING ST	WISSING, HAROLD D & NANCY F	R	15750	0	51490	67240	1013312008	W 45' OF LOT 10 KING'S GROVE ADD
240 KING ST	DUFFY, JANINE P	R	17150	0	107990	125140	1013354005	LOT 11 KING'S GROVE ADD
245 KING ST	BAUMANN, SHARON	R	21000	0	58100	79100	1013312007	LOTS 9 & 9A KINGS GROVE ADD
305 KING ST	KUEPER, CAROLE M	R	24640	0	80500	105140	1013352013	LOTS 29 & 30 KING'S GROVE
315 KING ST	LJR INVESTMENTS LLC	R	30150	0	53350	83500	1013352008	LOT 32 & LOT 2-31 REBMAN'S SUB
320 KING ST	HARRIS, GREGORY E	R	24500	0	93810	118310	1013353001	LOT 1-33 REBMAN'S SUB & LOT 1-1 & LOT 2-2 HIGHLAND ADD
KING ST	DUFFY, JANINE P	R	3500	0	0	3500	1013354006	LOT 12 KING'S GROVE ADD
724 KIRKWOOD ST	HEIDERSCHEIT, JEFF R & PAMELA A	R	16160	0	62520	78680	1024158009	LOT 1 UNION AVE SUB #2 & LOT 2 MOSHERS SUB
730 KIRKWOOD ST	L ROCKDALE INVESTMENTS LLC	R	14300	0	82360	96660	1024158008	LOT 2 UNION AVE SUB #2
735 KIRKWOOD ST	A&B PROPERTY MANAGEMENT LLC	R	6350	0	43150	49500	1024157007	LOT 9 MC GRATHS SUB
740 KIRKWOOD ST	GRUTZ, JERRY	R	7090	0	47060	54150	1024158007	E 1/2 OF LOT 3 UNION AVE SUB #2
742 KIRKWOOD ST	GRUTZ, JERRY	R	7020	0	49740	56760	1024158006	W 1/2 OF LOT 3 UNION AVENUE SUB #2
750 KIRKWOOD ST	DEL ANN INVESTMENTS LLC	R	15160	0	60820	75980	1024158005	LOT 4 UNION AVENUE SUB #2
760 KIRKWOOD ST	NOTTINGHAM PROPERTIES LLC	R	14590	0	69380	83970	1024158004	LOT 5 UNION AVE SUB #2
765 KIRKWOOD ST	KRAMERICA PROPERTIES LLC	R	15960	0	70830	86790	1024157006	LOT 5 MC GRATHS SUB
770 KIRKWOOD ST	HEER, JOEL M & KRISTI A	R	12870	0	82350	95220	1024158003	LOT 1 JACKSON SCHOOL SUB & LOT 6 UNION AVENUE SUB #2
780 KIRKWOOD ST	WILSON, JUSTIN P	R	12870	0	66660	79530	1024158002	LOT 2 JACKSON SCHOOL SUB
790 KIRKWOOD ST	HANSEN, MICHAEL D	R	12870	0	102710	115580	1024158001	LOT 3 JACKSON SCHOOL SUB
805 KIRKWOOD ST	SCHROBILGEN, THOMAS J	R	25180	0	94150	119330	1023282030	LOT 1 KIRKWOOD PLACE
825 KIRKWOOD ST	NEUWOEHNER, RYAN M	R	21630	0	84510	106140	1023282028	LOT 82 A P WOODS ADD LOT 2 KIRKWOOD PLACE ALSO S 1/2 OF VAC BELLEVUE ST ABUTTING SAID LOT
830 KIRKWOOD ST	LORAS COLLEGE	E	14000	0	68700	82700	1023283001	LOT 2-81, 2-2-80 A P WOODS ADD
840 KIRKWOOD ST	LORAS COLLEGE	E	8610	0	44880	53490	1023429020	LOT 2-79 & 1-2-80 A P WOODS ADD
855 KIRKWOOD ST	POST, MARY A	R	16890	0	98830	115720	1023282032	LOTS 85 & 85A A P WOODS & S 1/2 VAC BELLEVUE ST ABUTTING SAID LOT
865 KIRKWOOD ST	KLAVITTER, RAMONA R	R	21600	0	114290	135890	1023282024	LOT 2 J J BREITBACH PLACE
877 KIRKWOOD ST	MAI, DENNIS D	R	22150	0	70410	92560	1023282023	LOT 1 JOHN J BREITBACH PLACE
890 KIRKWOOD ST	LORAS COLLEGE	E	22750	0	93160	115910	1023429032	LOT 2-72, LOT 71B, & LOT 72A A P WOODS ADD
895 KIRKWOOD ST	HEIM, TERESA L	R	12610	0	83720	96330	1023427001	LOT 1-89 A P WOODS
903 KIRKWOOD ST	KLAPATAUSKAS, KYLE J & STEPHANIE L	R	14040	0	150660	164700	1023426009	LOT 20 UNION AVENUE SUB
908 KIRKWOOD ST	LORAS COLLEGE	E	21290	0	113330	134620	1023429031	LOTS 2-51, 3-68A, 3-68, & 72C ALL IN A P WOODS ADD

DUBUQUE URBAN REVITALIZATION DISTRICT

Property Address	Property Owner	Class	Land Value	Building Value	Dwelling Value	Total Value	Parcel ID #	Legal Description
919 KIRKWOOD ST	MCDERMOTT, DAVID E & ANASTACIA E	R	15760	0	153960	169720	1023426008	LOT 19 & NE 14' OF LOT 18 UNION AVENUE SUB
920 KIRKWOOD ST	LORAS COLLEGE	R	13990	0	129100	143090	1023429010	LOT 2-52 & LOT 2-68A & LOT 2-68 A P WOODS ADD
930 KIRKWOOD ST	BRIGGSHAFNER LLC	R	21040	0	133750	154790	1023429039	LOT 2 WOOD'S THIRD ADD
955 KIRKWOOD ST	RISSLER, MATTHEW L & KOHLHAAS, ANGELA L	R	28990	0	205980	234970	1023426015	LOTS 16, 16A, 17 & SW 32' OF LOT 18 UNION AVENUE SUB
970 KIRKWOOD ST	LONG & REEG PROPERTIES LLC	R	19830	0	150030	169860	1023429038	LOT 1 WOOD'S THIRD ADD
975 KIRKWOOD ST	HICKEY, JOHN B & PAMELA G	R	31140	0	146180	177320	1023426023	LOT 14, 15, 15A, & C UNION AVENUE SUB
998 KIRKWOOD ST	LORAS COLLEGE	E	18640	0	173010	191650	1023429001	LOT 57 & 2-56 A P WOODS ADD
999 KIRKWOOD ST	PRIEST, JOHN N & BELOIS, PATRICIA L	R	26790	0	180100	206890	1023426024	LOT 2-11, 1-12, 13 & D UNION AVENUE SUB
1020 KIRKWOOD ST	K & E PARTNERSHIP LLP	R	23810	0	47900	71710	1023428002	LOT 2-8 & 9 A P WOODS ADD
1030 KIRKWOOD ST	K & E PARTNERSHIP LLP	R	28000	0	76190	104190	1023428001	LOT 10 A P WOODS ADD
1035 KIRKWOOD ST	BENDER, JACOB M	R	26380	0	76250	102630	1023403010	LOT 13 A P WOODS ADD
1036 KIRKWOOD ST	BOXLEITER, THOMAS R & CATHERINE A	R	35190	0	242080	277270	1023428004	LOT 2 BLUM PLACE
1037 KIRKWOOD ST	PRIEST FAMILY REAL ESTATE LLC	R	28730	0	95330	124060	1023403009	LOT 12 & LOT 1-12A A P WOODS ADD
1044 KIRKWOOD ST	PRIEST, DANA M	R	36010	0	151520	187530	1023403008	LOT 2-12A & LOT 2-11 WOODS ADD
KIRKWOOD ST	DUBUQUE, COUNTY OF	E	1500	0	0	1500	1024157005	PART OF VACATED BELLEVUE ST LYING BETWEEN MCGRATH'S SUB & KIRKWOOD PLACE
KIRKWOOD ST	LORAS COLLEGE	E	14560	0	0	14560	1023429002	LOT 58 A P WOODS ADD
KIRKWOOD ST	KLAPATAUSKAS, KYLE J & STEPHANIE L	R	14120	0	0	14120	1023281002	LOTS 9 & 10 UNION AVENUE SUB
KIRKWOOD ST	RISSLER, MATTHEW L & KOHLHAAS, ANGELA L	R	3150	0	0	3150	1023281004	LOT 1-2 WITTINE PLACE
KIRKWOOD ST	KLAVITTER, RAMONA R	R	1430	0	0	1430	1023282013	LOT 90 A P WOODS ADD & PT VAC ST S & ADJ
KIRKWOOD ST	KLAVITTER, RAMONA R	R	1350	0	0	1350	1023282014	LOT 91 A P WOODS ADD & PT VAC ST S & ADJ
KIRKWOOD ST	KLAVITTER, RAMONA R	R	1280	0	0	1280	1023282015	LOT 92 A P WOODS ADD & PT VAC ST S & ADJ
KIRKWOOD ST	KLAVITTER, RAMONA R	R	1280	0	0	1280	1023282016	LOT 93 A P WOODS ADD & PT VAC ST S & ADJ
KIRKWOOD ST	KLAVITTER, RAMONA R	R	1200	0	0	1200	1023282017	LOT 94 A P WOODS ADD & PT VAC ST S & ADJ
KIRKWOOD ST	KLAVITTER, RAMONA R	R	1130	0	0	1130	1023282018	LOT 95 A P WOODS ADD & PT VAC ST S & ADJ
KIRKWOOD ST	KLAVITTER, RAMONA R	R	1050	0	0	1050	1023282019	LOT 96 A P WOODS ADD & PT VAC ST S & ADJ
KIRKWOOD ST	KLAVITTER, RAMONA R	R	980	0	0	980	1023282020	LOT 97 A P WOODS ADD & PT VAC ST S & ADJ
KIRKWOOD ST	KLAVITTER, RAMONA R	R	980	0	0	980	1023282021	LOT 98 A P WOODS ADD & PT VAC ST S & ADJ
KIRKWOOD ST	MCDERMOTT, DAVID E & ANASTACIA E	R	200	0	0	200	1023426012	LOT 19A UNION AVENUE SUB
KIRKWOOD ST	KLAPATAUSKAS, KYLE J & STEPHANIE L	R	230	0	0	230	1023426013	LOT 20A UNION AVENUE SUB
KIRKWOOD ST	HICKEY, JOHN B & PAMELA G	R	3040	0	0	3040	1023426014	LOT 1 WITTINE PLACE
KIRKWOOD ST	DUBUQUE, CITY OF	E	410	0	0	410	1023427002	NW 38' VAC KIRKWOOD ST (IN A P WOODS ADD)
KIRKWOOD ST	KLAVITTER, RAMONA R	R	3860	0	0	3860	1023282037	LOTS 83A & 83 IN A P WOODS ADD; ALSO THE S 1/2 OF VACATED BELLEVUE ST ABUTTING SAID LOT
KIRKWOOD ST	DUBUQUE, CITY OF	E	230	0	0	230	1023282034	PT VAC UNION ST N/K/A KIRKWOOD ST -ABUTTING LOT 82 A P WOODS ADD
KIRKWOOD ST	LORAS COLLEGE	E	8420	0	0	8420	1023283002	LOT 2-81A A P WOODS ADD
KIRKWOOD ST	PRIEST, DANA M	R	3240	0	0	3240	1023406005	LOT F OF ROSEDALE ADD #2
KIRKWOOD ST	PRIEST, DANA M	R	1620	0	0	1620	1023406006	LOT G OF ROSEDALE ADD #2
KIRKWOOD ST	MCDERMOTT, LLOYD J & DIANNE M MCDERMOTT, DAVID E & ANASTACIA	R	830	0	0	830	1023281005	LOT 2-2 WITTINE PLACE
KIRKWOOD ST	KLAVITTER, RAMONA R	R	3900	0	0	3900	1023282038	LOTS 84A & 84 IN A P WOODS ADD; ALSO THE S 1/2 OF VACATED BELLEVUE ST ABUTTING SAID LOT
1924 KNIEST ST	DUBUQUE, CITY OF	E	6200	0	0	6200	1024230021	LOT 2 OF "A-1 INDUSTRIAL BLOCK"
2006 KNIEST ST	DUBUQUE, CITY OF	E	12900	0	0	12900	1024229012	NW 50' OF LOT 5 KNIEST SUB
2007 KNIEST ST	CHRISTIANSON, KARI M	R	11450	0	33680	45130	1024216006	LOT 1-9 & LOT 1-2-9 KNIEST'S SUB
2010 KNIEST ST	DUBUQUE, CITY OF	E	9800	0	0	9800	1024228014	NW 30' OF LOT 4-4 KNIEST SUB
2011 KNIEST ST	PATTERSON, THOMAS F & PATRICIA A	R	10180	0	36880	47060	1024216005	LOT 2-2-9 KNIEST'S SUB
2013 KNIEST ST	MIKE WINGER PROPERTIES LLC	R	4530	0	29390	33920	1024216004	LOT 3-2-9 & LOT 1-3-9 IN KNIEST SUB.
2014 KNIEST ST	DUBUQUE, CITY OF	E	9400	0	0	9400	1024228013	S 35' 2-4 KNIEST SUB
2015 KNIEST ST	REUTER, MERLIN M & MARY ROSE	R	5270	0	22580	27850	1024216003	LOT 2-2-3-9 KNIEST'S SUB
2017 KNIEST ST	REUTER, MERLIN N & MARY ROSE	R	7070	0	22170	29240	1024216002	LOT 1-2-3-9 KNIEST'S SUB
2020 KNIEST ST	DUBUQUE, CITY OF	E	10900	0	0	10900	1024228012	LOT 1-4 KNIEST SUB N 5' OF LOT 2-4 KNIEST SUB
2021 KNIEST ST	MIKE WINGER PROPERTIES LLC	R	7990	0	44510	52500	1024216001	LOT 1-1-1-10 KNIEST'S SUB
2100 KNIEST ST	DUBUQUE, CITY OF	E	9800	0	0	9800	1024206019	SE 15' SW 97' OF LOT 4 & SW 97' OF LOT 5 FRISH SUB
2101 KNIEST ST	MID-AMERICA PROPERTY MANAGEMENT LLC	M	10800	0	79040	89840	1024211016	LOT 2-3-1-10 KNIEST'S SUB
2104 KNIEST ST	DUBUQUE, CITY OF	E	7700	0	0	7700	1024206018	SE 15' SW 97' OF LOT 3 & NW 10' SW 97' OF LOT 4 FRISHS SUB
2105 KNIEST ST	DAVIS, KATHLEEN M	R	9640	0	33560	43200	1024211015	LOT 1-3-1-10 KNIEST'S SUB
2106 KNIEST ST	DUBUQUE, CITY OF	E	8400	0	0	8400	1024206017	SE 20' SW 97' OF LOT 2 & NW 10' SW 97' OF LOT 3 FRISH SUB
2109 KNIEST ST	DUBUQUE, CITY OF	E	8400	0	0	8400	1024211014	LOT 2-1-11 KNIEST'S SUB
2110 KNIEST ST	DUBUQUE, CITY OF	E	12800	0	0	12800	1024206013	SE 50' SE 100' LOT 2 KNIEST SUB

DUBUQUE URBAN REVITALIZATION DISTRICT

Property Address	Property Owner	Class	Land Value	Building Value	Dwelling Value	Total Value	Parcel ID #	Legal Description
2113 KNIEST ST	DUBUQUE, CITY OF	E	8700	0	0	8700	1024211013	LOT 1-1-11 KNIEST'S SUB
2117 KNIEST ST	DUBUQUE, CITY OF	E	7200	0	0	7200	1024211012	LOT 5-11 KNIEST'S SUB
KNIEST ST	DUBUQUE, CITY OF	E	900	0	0	900	1024206009	KNIESTS SUB E 37' S 48' S 1/2 1
KNIEST ST	DUBUQUE, CITY OF	E	9100	0	0	9100	1024206014	LOT 1 FRISHS SUB; & NW 5' OF SW 97' OF LOT 2 FRISHS SUB
989 LANGWORTHY ST	MAY, WILLIAM F & KAREN A	C	140448	920886	0	1061334	1025184039	LOT 4,5,6,7 & W 1/2 LOT 8 MASSEY HEIGHTS ADD & LOT 2-2-2-9 OF MIN LOT 73
990 LANGWORTHY ST	MAR HOLDINGS LLC	C	705078	4806716	0	5511794	1025305014	LOT 1-2-2 LANGWORTHYS P; LOT 24 & 1-25 MASSEY HEIGHTS; LOTS 1-2-1, 1-4-2-1, 2-2-4-2-1, 1-1-3-1, 2-3-1, 2-1-3-1 & 3 ALL OF MINERAL LOT 68 & LOT 1 OF MINERAL LOT 69
1019 LANGWORTHY ST	MC GRANE, RICHARD F	R	18900	0	87010	105910	1025184025	LOT 3 MASSEY HEIGHTS LOTS 2-1-2-2-9 & 2-1-2-2-2-9 ALL OF MIN LOT 73
1090 LANGWORTHY ST	PECKOSH, PAUL J DECLARATION OF TRUST ETAL	R	39900	0	313840	353740	1025159018	LOT 1 MRS P J PECKOSH SUB
1095 LANGWORTHY ST	SCHUETZ, GREGORY D & FLORENCE M	R	35510	0	169820	205330	1025157022	LOT 2 ALTMAN PLACE
1110 LANGWORTHY ST	CLANCY, SHANE J & CONLAN, COURTNEY M	R	33390	0	180720	214110	1025159010	LOT 5 & W 20' LOT 4 OF SUB OF 2 & 3 IN MRS L H LANGWORTHY'S SUB
1120 LANGWORTHY ST	KRUEGER, EDWARD J & CATHERINE A	R	26500	0	156140	182640	1025159009	LOT 6 SUB 2 & 3 MRS L H LANGS SUB
1133 LANGWORTHY ST	CAMPBELL, SUSAN VALERIA ALTMAN	M	23030	0	80430	103460	1025157021	LOT 1 ALTMAN PLACE
1134 LANGWORTHY ST	DICKINSON, SARA G	R	27830	0	149280	177110	1025159008	LOT 12 JULIA LANGS ADD
1148 LANGWORTHY ST	CASSILL, KEVIN J & MELISSA L DAYKIN	R	26250	0	129600	155850	1025159007	LOT 11 JULIA LANGS ADD
1170 LANGWORTHY ST	L & B PROPERTIES OF DUBUQUE LLC	R	34490	0	137430	171920	1025159005	LOTS 9 & W 1/2 LOT 10 JULIA LANGS ADD 1170-1172 LANGWORTHY
1175 LANGWORTHY ST	KOCH, DAVID E	R	28500	0	129540	158040	1025157012	LOT 2-5 & 2-6 OF SUB OF LOTS 1 & 2 & 3 OF J LANGWORTHYS ADD
1250 LANGWORTHY ST	BIRKETT, DAVID F & JANE H	R	21060	0	107800	128860	1025158003	LOT 44 J LANGS ADD
1264 LANGWORTHY ST	SHARKEY JR, THOMAS L	R	24080	0	90680	114760	1025158002	LOT 43 AND LOT 43A J LANGS ADD
1265 LANGWORTHY ST	HABEL, TONYA A/K/A TONYA L HABEL	R	13550	0	79590	93140	1025156008	LOT 2-2-28 JULIA LANGS ADD
1282 LANGWORTHY ST	TOMKINS, RUSSELL M & ERIN M	R	19260	0	97450	116710	1025158001	E 40' OF LOTS 42 & 42A J LANGS ADD
1283 LANGWORTHY ST	MCANDREWS-PINS, PATRICIA A	R	13550	0	90300	103850	1025156007	LOT 1 OF 2 OF 28 JULIA LANGS ADD
1296 LANGWORTHY ST	KIRPES LIVING REVOCABLE TRUST, RAYMOND L	R	27930	0	104800	132730	1026289001	LOTS 41, 41A, W10' OF LOT 42 & W 10' OF 42A JULIA LANGWORTHY'S ADD
1297 LANGWORTHY ST	HUGHES, COLEEN R	R	13550	0	70250	83800	1026284001	LOT 1-28 J LANGS ADD
1414 LANGWORTHY ST	JENN, ELIZABETH C	R	24260	0	132160	156420	1026287018	LOT 32 SUNNYSIDE ADD
1483 LANGWORTHY ST	LORENZ, MATHIAS K A/K/A LORENZ, MATHIAS KIEBEL	R	19080	0	74120	93200	1026282007	W 30' OF LOT 3 & E 10' OF LOT 4 O'NEILLS SUB
1485 LANGWORTHY ST	GARNER, SHERI L	R	22900	0	122290	145190	1026282006	LOT 2-5 & W 40' OF 4 O'NEILLS SUB
1489 LANGWORTHY ST	KELLEY, MICHAEL P & LINDA L	R	20030	0	63920	83950	1026281011	LOT 1-5 O'NEILLS SUB
1491 LANGWORTHY ST	DIAMANDAKIS, CONSTANTINA M A/K/A DENA	R	23330	0	102200	125530	1026281010	LOT 6 O'NEILLS SUB "ALSO PT OF VACATED ALLEY" 1491-1493 LANGWORTHY
1495 LANGWORTHY ST	KOHLMANN-PRESTLEY, CYNTHIA A & PRESTLEY, JAMES	R	16920	0	50780	67700	1026281009	LOT 1 THERESA SUB
LANGWORTHY ST	SISTERS OF MERCY HEALTH CORP	E	7400	0	0	7400	1025184024	LOT 1-1-2-2-9 OF MIN LOT 73
LANGWORTHY ST	SISTERS OF MERCY HEALTH	E	7400	0	0	7400	1025184030	E 1/2 LOT 8 ALL LOT 9 MASSEY HEIGHTS ADD
LANGWORTHY ST	ST JOSEPH MERCY HOSPITAL	E	89930	52200	0	142130	1025184031	LOT 10 MASSEY HEIGHTS; LOT 1 LANGWORTHY PL
LANGWORTHY ST	DUBUQUE, COUNTY OF	E	5050	0	0	5050	1026288001	S 26'2" LOT 6 S M LANGS SUB
LANGWORTHY ST	ST JOSEPH MERCY HOSPITAL	E	9280	0	0	9280	1025160006	LOT 23 MASSEY HEIGHTS ADD
LANGWORTHY ST	CAMPBELL, SUSAN VALERIA ALTMAN	R	19380	0	0	19380	1025157013	LOT 5 - 4 MRS L H LANGS SUB
LANGWORTHY ST	CAMPBELL, SUSAN VALERIA ALTMAN	R	19380	0	0	19380	1025157014	LOT 4 - 4 MRS L H LANGS SUB
LANGWORTHY ST	ST JOSEPH MERCY HOSPITAL	E	8940	0	0	8940	1025326001	LOT 21 MASSEY HEIGHTS ADD
LANGWORTHY ST	ST JOSEPH MERCY HOSPITAL	E	8620	0	0	8620	1025326002	LOT 20 MASSEY HEIGHTS ADD
LANGWORTHY ST	ST JOSEPH MERCY HOSPITAL	E	8440	0	0	8440	1025326003	LOT 19 MASSEY HEIGHTS ADD
LANGWORTHY ST	ST JOSEPH MERCY HOSPITAL	E	8280	0	0	8280	1025326004	LOT 18 MASSEY HEIGHTS ADD
LANGWORTHY ST	ST JOSEPH MERCY HOSPITAL OF DUBUQUE	E	7950	0	0	7950	1025326005	LOT 17 MASSEY HEIGHTS ADD
LANGWORTHY ST	ST JOSEPH MERCY HOSPITAL	E	8760	0	0	8760	1025326006	LOT 16 & W 5' OF LOT 15 MASSEY HEIGHTS ADD
LANGWORTHY ST	ST JOSEPH MERCY HOSPITAL OF DUBUQUE	E	10470	0	0	10470	1025326007	W 1/2 LOT 14 & E 35' LOT 15 MASSEY HEIGHTS ADD
LANGWORTHY ST	ST JOSEPH MERCY HOSPITAL	E	10940	0	0	10940	1025326008	LOT 13 & E 1/2 LOT 14 MASSEY HEIGHTS ADD
LANGWORTHY ST	ST JOSEPH MERCY HOSPITAL	E	8700	0	0	8700	1025326009	LOT 12 MASSEY HEIGHTS ADD
LANGWORTHY ST	ST JOSEPH MERCY HOSPITAL	E	9940	0	0	9940	1025326010	W 50' LOT 11 MASSEY HEIGHTS ADD
LANGWORTHY ST	CASSILL, KEVIN J & MELISSA L DAYKIN	R	11810	0	0	11810	1025159006	E 1/2 LOT 10 JULIA LANGS ADD
LANGWORTHY ST	MERCY HEALTH CENTER	E	7320	0	0	7320	1025160001	LOT 1 LANGWORTHY AVE SUB
1608 LAWDALE ST	REED, ZACHARY P & LILY M	R	22500	0	93040	115540	1023408019	LOT 46 VOELKER-HIGHLANDS
1620 LAWDALE ST	SELIGER, DEREK P & LAKE- HERRERA, ALANZA	R	22500	0	90790	113290	1023408018	LOT 45 VOELKER-HIGHLANDS
1640 LAWDALE ST	GIANNAKOUIROS, THEOTHOROS & KATHERINE S	R	18000	0	73470	91470	1023408017	LOT 44 VOELKER-HIGHLANDS
1645 LAWDALE ST	GAUL, SANDRA K	R	19350	0	84250	103600	1023407025	S 43' OF LOT 6 VOELKER HIGHLAND
1652 LAWDALE ST	SCHNEIDER, MARK A & SUSAN M	R	28800	0	95640	124440	1023408016	LOTS 42 & 43 VOELKER-HIGHLAND
1661 LAWDALE ST	KLAUER, ROBERT F	R	18900	0	70970	89870	1023407024	LOT 7 & N 2'6" OF LOT 6 VOELKERS-HIGHLANDS
1685 LAWDALE ST	ZIMMERMAN, DOUGLAS G & OHNESORGE, STACY J	R	18000	0	85540	103540	1023407023	LOT 8 VOELKERS HIGHLANDS
1686 LAWDALE ST	ARMS, GARY D & CAROL S	R	18000	0	65550	83550	1023408015	LOT 41 VOELKER-HIGHLANDS

DUBUQUE URBAN REVITALIZATION DISTRICT

Property Address	Property Owner	Class	Land Value	Building Value	Dwelling Value	Total Value	Parcel ID #	Legal Description
1695 LAWNSDALE ST	GURMAN, LISA M & SCOTT A	R	18000	0	114500	132500	1023407022	LOT 9 VOELKER-HIGHLANDS
1706 LAWNSDALE ST	THYNE, JANET C	R	18000	0	69550	87550	1023408014	LOT 40 VOELKER-HIGHLANDS
1709 LAWNSDALE ST	HUME, DAVID W & KNABEL, CATHERINE L	R	18000	0	90520	108520	1023407021	LOT 10 VOELKER-HIGHLANDS
1716 LAWNSDALE ST	OSBORNE, CARLA M	R	22000	0	74000	96000	1023408013	LOT 39 & S 1/2 OF LOT 38 VOELKER-HIGHLANDS
1723 LAWNSDALE ST	SCHERF, CAROLYN G	R	18000	0	85530	103530	1023407020	LOT 11 VOELKERS-HIGHLANDS
1735 LAWNSDALE ST	SCHMITT, RACHEL E	R	18000	0	126630	144630	1023407019	LOT 12 VOELKER-HIGHLANDS
1740 LAWNSDALE ST	HELLING, THOMAS V & SHERYL A	R	27000	0	83560	110560	1023408012	LOT 37 & N 20' OF LOT 38 VOELKER-HIGHLANDS
1747 LAWNSDALE ST	LONEY, KAMIN L	R	18000	0	80820	98820	1023407018	LOT 13 VOELKER-HIGHLANDS
1760 LAWNSDALE ST	KRAMBECK, JAY F & MARY C	R	18000	0	81130	99130	1023408011	LOT 36 VOELKER-HIGHLANDS
1765 LAWNSDALE ST	MCINTYRE, STEVEN R & MARY R	R	18000	0	74550	92550	1023407017	LOT 14 VOELKER-HIGHLANDS
1772 LAWNSDALE ST	SCHRAMM, ROBERT B & KATHERINE A	R	28800	0	84540	113340	1023408038	LOT 35 AND S 20' OF LOT 34 BOTH IN VOELKER-HIGHLANDS
1787 LAWNSDALE ST	SAGE, JODI A	R	18000	0	88680	106680	1023407016	LOT 15 VOELKER-HIGHLANDS
1792 LAWNSDALE ST	CADWELL, JOAN M	R	27000	0	115730	142730	1023408008	LOT 33 & N 20' OF LOT 34 VOELKERS-HIGHLANDS
1795 LAWNSDALE ST	MOORE, ROSE M & SAMUEL	R	31500	0	124740	156240	1023407014	LOT 18 & N 30' OF LOT 17 VOELKER-HIGHLANDS
1796 LAWNSDALE ST	SCHWENDINGER, JAMES J	R	28800	0	102850	131650	1023408036	LOTS 31 & 32 VOELKERS HIGHLANDS
1799 LAWNSDALE ST	BELLINGS, DANIELLE M & GROSS, WILLIAM S	R	27000	0	100560	127560	1023407013	LOTS 19 & 20 VOELKER-HIGHLANDS
1800 LAWNSDALE ST	ARNZEN, JOHN W JR & ELIZ	R	31730	0	145730	177460	1023408035	LOT 25 THRU 30 VOELKERS-HIGHLANDS
LAWNSDALE ST	HEIAR, HILLARY A & DREWELOW, GABRIEL J	R	1980	0	0	1980	1023408022	LOT 67 VOELKERS-HIGHLANDS
LAWNSDALE ST	BELLINGS, DANIELLE M & GROSS, WILLIAM S	R	650	0	0	650	1023407009	LOT 24 VOELKER-HIGHLANDS
LAWNSDALE ST	BELLINGS, DANIELLE M & GROSS, WILLIAM S	R	900	0	0	900	1023407010	LOT 23 VOELKER-HIGHLANDS
LAWNSDALE ST	BELLINGS, DANIELLE M & GROSS, WILLIAM S	R	900	0	0	900	1023407011	LOT 22 VOELKER-HIGHLANDS
LAWNSDALE ST	BELLINGS, DANIELLE M & GROSS, WILLIAM S	R	900	0	0	900	1023407012	LOT 21 VOELKER-HIGHLANDS
LAWNSDALE ST	MOORE, ROSE M & SAMUEL	R	13500	0	0	13500	1023407015	LOT 16 & S 10' OF LOT 17 VOELKER-HIGHLANDS
790 LAWNSDALE ST	RICHARDSON, JOHN F & SHIHATA, MIRIAM A	R	18660	0	136610	155270	1013205001	LOT 47 BURDEN & LAWNSDERS ADD
805 LAWNSDALE ST	LANSER, JAY D & SHELLY A	R	14560	0	115670	130230	1013204008	LOT 46 BURDEN & LAWNSDERS ADD
811 LAWNSDALE ST	ENTSMINGER, EMILY I	R	14560	0	68440	83000	1013204009	LOT 45 BURDEN & LAWNSDERS ADD
813 LAWNSDALE ST	ROGERS, THOMAS A & SMITH, JENNY R	R	14560	0	110920	125480	1013204010	LOT 44 BURDEN & LAWNSDERS ADD
817 LAWNSDALE ST	MC CAFFERY, HAROLD G & MARIE R	R	14560	0	109850	124410	1013204011	LOT 43 BURDEN & LAWNSDERS ADD
821 LAWNSDALE ST	STRUB, MARY BETH & MARGARET L	R	15730	0	53260	68990	1013204012	LOT 42 & W 4' OF LOT 41 BURDEN & LAWNSDERS ADD
825 LAWNSDALE ST	MEYER, LAWRENCE O & KAREN M	R	13400	0	84700	98100	1013204013	E 46' OF LOT 41 BURDEN & LAWNSDERS ADD
829 LAWNSDALE ST	GILL, BENJAMIN T & REBECCA L	R	14560	0	117420	131980	1013204014	LOT 40 BURDEN & LAWNSDERS ADD
835 LAWNSDALE ST	HARLE, DUSTIN J & ABBY M	R	14560	0	125520	140080	1013204015	LOTS 1 & 2 OF 39 BURDEN & LAWNSDERS ADD
840 LAWNSDALE ST	WEIS, CONSTANCE D	R	21280	0	107590	128870	1013207001	LOT 65 & 1-64 BURDEN & LAWNSDERS ADD
845 LAWNSDALE ST	HOTCHKIN, SUSAN K	R	14560	0	77760	92320	1013204016	LOT 38 BURDEN & LAWNSDERS ADD
3015 LEMON ST	HINGTGEN, KYLE L & LYNDSEY JO	R	22490	0	86810	109300	1014278026	LOT 2 ANDREW RICHARD PLACE
3030 LEMON ST	ANDERSON, MARK D & LISA A	R	14840	0	75890	90730	1014232014	LOT 1-1-39, LOT 1-2-1-39, LOT 2-2-39 G R WEST'S ADD
3033 LEMON ST	BORGSTAHL, JANNELL M & GARY	R	17520	0	81420	98940	1014278008	LOT 42 & LOT 2-43 G R WEST'S DUBUQUE
3034 LEMON ST	FREDERICK, RUTH A	R	22260	0	90640	112900	1014232013	LOT 38 G R WEST'S DUBUQUE
3035 LEMON ST	PH PROPERTIES LLC	R	19470	0	55820	75290	1014278007	LOT 1-43 G R WEST'S DUB
3039 LEMON ST	MC GINNIS, & ARLENE MARIE	R	21960	0	83480	105440	1014278006	LOT 44 G R WEST'S DUBUQUE
3040 LEMON ST	LAPAGE, JOLENE M	R	22260	0	66340	88600	1014232012	LOT 37 G R WEST'S DUBUQUE
3044 LEMON ST	WARDLE, BAILEY D	R	14840	0	88190	103030	1014232011	S 40' OF LOT 36 G R WEST'S DUBUQUE
3045 LEMON ST	GREEN, MICHAEL D & BECK GREEN, JULIE K	R	21550	0	33450	55000	1014278005	LOT 1-45 & LOT 2-2-45 G R WEST'S DUBUQUE
3049 LEMON ST	MEYER, JASON A	R	14840	0	80850	95690	1014278003	LOT 8 FAIRMOUNT PARK ADD
3050 LEMON ST	GRTD INVESTMENTS LLC	R	16700	0	43590	60290	1014232010	S 25' OF LOT 35 & N 20' OF LOT 36 IN G R WEST'S ADD
3052 LEMON ST	GARLOW, BRITTANY M & WALLACE, HUNTER J	R	12990	0	91180	104170	1014232009	N 35' OF LOT 35 G R WEST'S ADD
3053 LEMON ST	KILGORE, JUSTINE A	R	14840	0	88500	103340	1014278002	LOT 7 FAIRMOUNT PARK ADD
3055 LEMON ST	WILLMAN, BRENT J	R	14840	0	61810	76650	1014278001	LOT 6 FAIRMOUNT PARK ADD
3056 LEMON ST	CJO PROPERTIES LLC	R	22260	0	54510	76770	1014232008	LOT 34 G R WEST'S DUBUQUE 3056-3058 LEMON
3100 LEMON ST	POTHOFF, ALVIN J ETAL	R	22260	0	108470	130730	1014232007	LOT 33 G R WEST'S DUBUQUE
3106 LEMON ST	POTHOFF, FRANCIS M & JAYNE L & POTHOFF, ALVIN J & KATHRYN E	R	22260	0	60580	82840	1014232006	LOT 32 G R WEST'S DUBUQUE 3106-3106 1/2 LEMON
3110 LEMON ST	KUTSCH, MATTHEW A	R	22260	0	69220	91480	1014232005	LOT 31 G R WEST'S ADD
3114 LEMON ST	MCCOY, JULIE A	R	22260	0	65740	88000	1014232004	LOT 30 G R WEST'S DUBUQUE
3116 LEMON ST	MCPOLAND, STEVEN J & DEBORAH A	R	22260	0	65550	87810	1014232003	LOT 29 G R WEST'S DUBUQUE
3124 LEMON ST	JOHNSTON, CIERRA C	R	22260	0	48420	70680	1014232002	LOT 28 G R WEST'S ADD
LEMON ST	BORGSTAHL, JANNELL M & GARY	R	11660	0	0	11660	1014278009	LOT 41 G R WEST'S DUBUQUE
215 LIEBE ST	C & K REALTY LLC	I	32880	173240	0	206120	1013102014	LOTS 3,4 & 5 LIEBE'S SUB #2
340 LIEBE ST	R & S REALTY LLC	I	48130	4190	0	52320	1013106014	LOT 1-1 LIEBE'S SUB # 3
340 LIEBE ST	R & S REALTY LLC	I	106880	201300	0	308180	1013106012	LOT 3 LIEBE'S SUB#3

DUBUQUE URBAN REVITALIZATION DISTRICT

Property Address	Property Owner	Class	Land Value	Building Value	Dwelling Value	Total Value	Parcel ID #	Legal Description
350 LIEBE ST	R & S REALTY LLC	I	22500	549420	0	571920	1013102018	LOT D LIEBE'S SUB #2
LIEBE ST	R & S REALTY LLC	I	28750	560	0	29310	1013106010	LOT 2 LIEBE'S SUB #3
405 LINCOLN AVE	KERSTEIN, THOMAS	R	7730	0	9140	16870	1024211017	LOT 2 OF "SUB OF 1 & 2 OF 1-3-10 & 1-2-3-11" KNIEST'S SUB
419 LINCOLN AVE	KERSTEIN, THOMAS	R	9370	0	29250	38620	1024211018	LOT 2-1-1 "SUB OF 1 & 2 OF 1-3-10 & 1-2-3-11" KNIEST'S SUB
429 LINCOLN AVE	MIKE WINGER PROPERTIES LLC	R	7290	0	28970	36260	1024211019	LOT 2 OF LOT 1 OF "SUB OF LOTS 1 & 2 OF 1-3-10 & 1-2-3-11" KNIESTS SUB
468 LINCOLN AVE	MIKE WINGER PROPERTIES LLC	C	61712	54298	0	116010	1024216025	LOT 2-1-1-10, 4-9 & 1-1-5-9 ALL IN KNIEST'S SUB & LOT 1 BURTON W BOYES PLACE #2
509 LINCOLN AVE	DUBUQUE, CITY OF	E	11300	0	0	11300	1024206016	SE 20' NE 50' LOT 2, NE 50' LOT 3, NE 50' OF LOT 4, & NE 50' OF NW 24' LOT 5 FRISH
512 LINCOLN AVE	DUBUQUE, CITY OF	E	7400	0	0	7400	1024228011	LOT 3-4 KNIEST SUB
514 LINCOLN AVE	DUBUQUE, CITY OF	E	6100	0	0	6100	1024228010	LOT 11 & LOT 11 "A" HIGH ST SUB
516 LINCOLN AVE	DUBUQUE, CITY OF	E	7210	0	0	7210	1024228009	LOT 10 HIGH ST SUB & VACATED PORTION OF TROY ST
518 LINCOLN AVE	GRTD INVESTMENTS LLC	R	7280	0	53590	60870	1024228008	LOT 9 HIGH STREET SUB
520 LINCOLN AVE	SCOTT, WALTER A	R	7280	0	0	7280	1024228007	LOT 8 HIGH STREET SUB ALSO THAT PT OF VAC TROY ST ABUTTING SAID LOTS
522 LINCOLN AVE	NADERMANN, BILLY J	R	7280	0	46110	53390	1024228006	LOT 7 ALSO W 10' OF VACATED TROY ST ABUTTING LOT 7 IN HIGH STREET SUB
524 LINCOLN AVE	REUTER, MERLIN & MARY	R	7280	0	29330	36610	1024228005	LOT 6 HIGH ST SUB
526 LINCOLN AVE	REIFF, ALBERT J ETAL	R	12620	0	43650	56270	1024228004	LOTS 4 & 5 HIGH STREET SUB ALSO THAT PORTION OF VAC TROY ST ABUTTING SAID LOT
530 LINCOLN AVE	GRTD INVESTMENTS LLC	R	7280	0	51150	58430	1024228003	LOT 3 HIGH STREET SUB & THAT PORTION OF VACATED TROY ST ABUTTING SAID LOT
534 LINCOLN AVE	MIKE WINGER PROPERTIES LLC	R	8910	0	46300	55210	1024228001	3 IN HIGH STREET SUB (PER SWD #5553-95)
604 LINCOLN AVE	DOLE, NORENE M	R	8010	0	49960	57970	1024226001	LOTS 2-1 & 2-2 HIGH STREET SUB
605 LINCOLN AVE	DUBUQUE COMMUNITY SCHOOL DISTRICT (AUDUBON)	E	177460	1295620	0	1473080	1013486014	LOT 1-55 COOKS ADD LOT 1 & 2 OF 57 & THE S12' OF 58, NE 40' LOT 58, LOT 59, 60, 81, 1-82, 2-82, NW 43.68' LOT 83, S 2.16" LOT 83, W 1/2 & E 1/2 OF LOT 84 ALL IN COOKS ADD.; BAL. LOT 2-314, BAL. 3-314, 4-314, 2-5-314, MINERAL LOTS & MIN LOT 3A-314, AND VAC ALLEY BETWEEN LI
605 LINCOLN AVE	DUBUQUE, CITY OF	E	5020	0	0	5020	1013486015	LOT B-2-314 & LOT B-3-314 MINERAL LOTS
606 LINCOLN AVE	WESSELS, CORA E & MARK H	R	8010	0	41510	49520	1013487007	LOT 2-55 COOKS ADD
610 LINCOLN AVE	MCDONOUGH, AMY M & THIBADEAU, DENNIS C II	R	13030	0	65180	78210	1013487006	LOT 2-54 COOKS ADD
612 LINCOLN AVE	NADERMANN, AGNES M	R	9550	0	68250	77800	1013487005	SW 1/2 LOT 53 & LOT 1-54 COOKS ADD
614 LINCOLN AVE	EXODUS TWO HOLDINGS LLC	R	13610	0	82670	96280	1013487004	SW 1/2 LOT 52 & NE 1/2 LOT 53 COOKS ADD
617 LINCOLN AVE	SHELDON-TALIAFERRO SUZAN R AKA SUZAN R SHELDON	R	8010	0	54640	62650	1013486011	SW 1/2 LOT 61 COOKS ADD
618 LINCOLN AVE	YAGER, JAMES	R	8010	0	85650	93660	1013487003	NE 1/2 OF LOT 52 COOKS ADD
619 LINCOLN AVE	JONES, MARLENE R & RICHARD W	R	8010	0	65400	73410	1013486010	NE 1/2 OF LOT 61 COOKS ADD
621 LINCOLN AVE	NORTON, ROBERT W JR & TINA M	R	8010	0	49480	57490	1013486009	SW 1/2 LOT 62 COOKS ADD
622 LINCOLN AVE	SCHNEE, STEVEN T & MARY K	R	13610	0	72490	86100	1013487002	LOT 51 COOKS ADD
623 LINCOLN AVE	CULBERTSON INVESTMENTS LLC	R	8010	0	23790	31800	1013486008	NE 1/2 LOT 62 COOKS ADD
626 LINCOLN AVE	SCHNEE, STEVEN T & MARY K	R	13610	0	48800	62410	1013487001	LOT 50 COOKS ADD
701 LINCOLN AVE	DEMENT, IRENE M	R	16020	0	74030	90050	1013483020	LOT 64 COOKS ADD
702 LINCOLN AVE	BROKUS, JAMES & NANCY	R	16020	0	117780	133800	1013484008	LOT 49 COOKS ADD
704 LINCOLN AVE	MORGAN, DANIEL A & RHONDA L	R	7080	0	72540	79620	1013484007	SW.23.43' LOT 48 COOKS ADD
705 LINCOLN AVE	STEINLAGE, MICHAEL J & MARIA E	R	16020	0	37250	53270	1013483019	LOT 65 COOKS ADD
706 LINCOLN AVE	CONRAD JR, RONALD J	R	8930	0	46880	55810	1013484006	NE 29' LOT 48 COOKS ADD
707 LINCOLN AVE	WISDOM, APRYL LYNN	R	16020	0	66830	82850	1013483018	LOT 66 COOKS ADD
710 LINCOLN AVE	SCHERR, COLTEN T & ALLIE J	R	16020	0	59790	75810	1013484005	LOT 47 COOKS ADD
713 LINCOLN AVE	KLEVEN, BRITTNEY M	R	19600	0	80640	100240	1013483017	LOT 67 & SW 12.53' LOT 68 COOK'S ADD
714 LINCOLN AVE	SHIREMAN, VERNON D & ANDREA J	R	16020	0	75180	91200	1013484004	LOT 46 COOKS ADD
715 LINCOLN AVE	LIMA, JONATHAN	R	12320	0	54660	66980	1013483016	NE 39 9/10' LOT 68 COOK'S ADD
716 LINCOLN AVE	MCCARRON, HUGH R	R	16020	0	40830	56850	1013484003	LOT 45 COOKS ADD
717 LINCOLN AVE	HOLLISTER, GEORGE A & MARJORIE D	R	16020	0	76520	92540	1013483015	LOT 69 COOKS ADD
719 LINCOLN AVE	MVP DUBUQUE LLC	R	8010	0	55540	63550	1013483014	SW 1/2 LOT 70 COOKS ADD
722 LINCOLN AVE	MENADUE, THOMAS D & JANET A	R	21560	0	81050	102610	1013484002	LOTS 44 & SW 18.43'- 43 COOKS ADD
724 LINCOLN AVE	LAUFENBERG & LARSON PROPERTIES LLC	M	14030	0	104020	118050	1013484001	NE 34' LOT 43 COOKS ADD
729 LINCOLN AVE	MID-AMERICA PROPERTY MANAGEMENT LLC	R	6990	0	45310	52300	1013483013	LOT 1 NE 1/2 LOT 70 COOKS ADD
801 LINCOLN AVE	GRTD INVESTMENTS LLC	R	13240	0	41560	54800	1013479010	LOT 1-33 DREIBELBIS ADD
802 LINCOLN AVE	LANG, JAMES B & JUDY K	R	16740	0	31590	48330	1013480023	LOT 1 JIM LANG PLACE
803 LINCOLN AVE	LANG, JEFFREY B	R	14780	0	75290	90070	1013479009	LOT 2-33 & LOT 34 DREIBELBIS ADD
804 LINCOLN AVE	HEISS, ERIC JOHN	R	8620	0	67390	76010	1013480008	NE 28' LOT 31 DREIBELBIS ADD
808 LINCOLN AVE	BIES, GEORGE & KAREN	R	14170	0	86580	100750	1013480007	LOT 30 DREIBELBIS ADD

DUBUQUE URBAN REVITALIZATION DISTRICT

Property Address	Property Owner	Class	Land Value	Building Value	Dwelling Value	Total Value	Parcel ID #	Legal Description
809 LINCOLN AVE	SCHWAGER, LINDA M	R	14170	0	112520	126690	1013479008	LOT 35 DREIBELBIS ADD
812 LINCOLN AVE	HUSEMAN, CHAD R	R	14480	0	46620	61100	1013480006	LOT 29 DREIBELBIS ADD
813 LINCOLN AVE	GRTD INVESTMENTS LLC	R	14170	0	107950	122120	1013479007	LOT 36 DREIBELBIS ADD
814 LINCOLN AVE	DONATH, JODI L	R	13860	0	98590	112450	1013480005	SW 45 6/10' LOT 28 DREIBELBIS ADD
816 LINCOLN AVE	HABERKORN, RICHARD P & SMOTHERS, DONNA J	R	7390	0	58610	66000	1013480004	SW 22.8' LOT 27 & NE 1.2' LOT 28 DREIBELBIS ADD
817 LINCOLN AVE	HEINOLD, DARYL D & GAIL A	R	14480	0	74890	89370	1013479006	LOT 37 & SW 1' LOT 38 DREIBELBIS ADD
818 LINCOLN AVE	LINK, RANDY S & CHRISTY M	R	7390	0	76230	83620	1013480003	NE 24' LOT 27 DREIBELBIS ADD
819 LINCOLN AVE	PUCCIO JR, LAWRENCE J & DORIS JEAN	R	7390	0	33890	41280	1013479005	LOT 1 CLARENCE C KRUSER PL
820 LINCOLN AVE	SCHLARMANN, ALAN W & ERMA	R	9240	0	58070	67310	1013480002	SW 30' LOT 26 DREIBELBIS ADD
821 LINCOLN AVE	PUCCIO JR, LAWRENCE J & DORIS JEAN	R	6470	0	32270	38740	1013479004	LOT 2 CLARENCE C KRUSER PL
824 LINCOLN AVE	OWENS, ROBYN	R	19400	0	51700	71100	1013480001	LOTS 25 & NE 16.8' OF LOT 26 DREIBELBIS ADD
825 LINCOLN AVE	KRIEGER, CODY & DEMPSEY, HAILEY	R	14170	0	66230	80400	1013479003	LOT 39 DREIBELBIS ADD
827 LINCOLN AVE	MAUS, DAVID A SR & SARAH J	R	11560	0	71160	82720	1013479002	E 1/2 LOT 40 DREIBELBIS ADD
901 LINCOLN AVE	DOSSEY, GORDON B & WANDA M	R	15870	0	122180	138050	1013476009	LOT 29 HOOPER'S ADD
904 LINCOLN AVE	CHAMBERLAIN, PATRICIA A	R	15870	0	71010	86880	1013477007	LOT 27 HOOPER'S ADD
907 LINCOLN AVE	SCHLUNG, ROGER L & TAMERA A	R	15870	0	81890	97760	1013476008	LOT 30 HOOPER'S ADD
908 LINCOLN AVE	BOSVELD, TYLER J & JESSICA L	R	15870	0	75480	91350	1013477006	LOT 26 HOOPER'S ADD
909 LINCOLN AVE	GRTD INVESTMENTS LLC	R	7940	0	88620	96560	1013476007	SW 26.2' LOT 31 HOOPER'S ADD
910 LINCOLN AVE	JEH INVESTMENTS LLC	R	8240	0	54580	62820	1013477005	LOT 1-25 HOOPERS ADD
911 LINCOLN AVE	GOTTSCHALK, KELLI J & TIMOTHY P	R	7940	0	55650	63590	1013476006	NE 26.2' LOT 31 HOOPER'S ADD
912 LINCOLN AVE	JEH INVESTMENTS LLC	R	7330	0	56450	63780	1013477004	LOT 2-25 HOOPERS ADD
915 LINCOLN AVE	PFEILER, RANDALL L	R	8240	0	59410	67650	1013476005	SW 27.4" LOT 32 HOOPER'S ADD
916 LINCOLN AVE	ZELINSKAS, MARK A & DONNA S	R	15260	0	48180	63440	1013477003	SW 50' LOT 24 HOOPER'S ADD
917 LINCOLN AVE	ESSER, DAVID B & HINGTGEN, PAMELA A	R	7330	0	64110	71440	1013476004	NE 25' LOT 32 HOOPERS ADD
918 LINCOLN AVE	ZELINSKAS, DONNA SUE & MARK	R	16480	0	82770	99250	1013477002	LOT 23 & NE 1 1/2' LOT 24 HOOPER'S ADD
922 LINCOLN AVE	WHISLER, ROSE MARIE	R	14710	0	128390	143100	1013477021	LOT 1 OF 22 HOOPERS ADD
1000 LINCOLN AVE	WAGNER, DOUGLAS R	R	12210	0	133860	146070	1013439006	LOT 16 & SW 5' OF LOT 17 MC CRANEY'S 2ND ADD
1004 LINCOLN AVE	HUSEMAN, JOHN W & BETTY D	R	13860	0	80710	94570	1013439005	NE 45' OF LOT 17 MC CRANEY'S 2ND ADD SE BAL LOTS 21, 22, 23, 24, & 25 & LOT 2 OF NW 25' OF LOTS 21, 22, 23, 24, & 25 MC CRANEY'S 2ND ADD; NE 40' OF LOT 1, SW 10' OF LOT 1, NE 20' OF LOT 2, SW 30' OF LOT 2 OF 'SUB OF 5 & 7 & W 7'1" LOT 9 WICKE'S ADD'; LOTS 33, 34, 35 & 35A HOOPER'S ADD
1005 LINCOLN AVE	BETHANY HOME	E	127080	5978320	0	6105400	1013438007	
1006 LINCOLN AVE	KLAUER, ROBERT F & LISA L	R	15400	0	58910	74310	1013439004	LOT 18 MC CRANEY'S 2ND ADD
1010 LINCOLN AVE	NICKOLAS, KAREN L REVOCABLE LIVING TRUST	R	15400	0	71510	86910	1013439003	LOT 19 MC CRANEY'S 2ND ADD
1014 LINCOLN AVE	TORREY, MICHAEL A & KRISTA L	R	15400	0	121160	136560	1013439002	LOT 20 MC CRANEY'S 2ND ADD
1018 LINCOLN AVE	MONTGOMERY, ALFRED J & RITA M TRUST	R	15260	0	77790	93050	1013439001	LOT 2 OF "SUB OF E 7'10" OF 9 & 11 & N 46'9" OF 13 WICK'S ADD
1020 LINCOLN AVE	MCCARTY, TIMOTHY J & SHEILA M	R	13580	0	66770	80350	1118316001	N PT OF LOT 1 OF "SUB OF E 7.10" OF 9 & 11 & N 46.9" OF 13 WICK'S ADD S 7'10" OF LOT 10, LOT 12 & NW 44'11" OF LOT 14 WICKS ADD (& PORTION OF VAC ALLEY LYING BETWEEN LOT 12 & E 7'10" OF LOT 10 WICKS ADD)
1100 LINCOLN AVE	RETTENMAIER PROPERTIES INC	R	30800	0	91330	122130	1118315006	
1103 LINCOLN AVE	SKEMP, TIMOTHY A & ANN L	R	18060	0	112730	130790	1013433005	SE 70' OF LOTS 1 & 2 OF SUB OF 6 & 8 & N 7'1" OF 10 WICKS ADD
1106 LINCOLN AVE	STOTLAR, PAMELA J	R	14170	0	45380	59550	1118315005	LOT 34 FENGLER'S ADD
1108 LINCOLN AVE	LINDSAY, HERBERT & JOAN	R	14170	0	72350	86520	1118315004	LOT 33 FENGLER'S ADD
1111 LINCOLN AVE	PIKE, KEVIN M & PAULA J	R	14040	0	53710	67750	1013433002	SE 134' OF LOT 35 IN FENGLER'S ADD
1112 LINCOLN AVE	MERKES, KEVIN J & CINDY S	R	14170	0	125550	139720	1118315003	LOT 32 FENGLER'S ADD
1113 LINCOLN AVE	O'MEARA, PATRICK J & MARIAN E	R	14040	0	78640	92680	1013433001	SE 134' OF LOT 36 IN FENGLER'S ADD
1117 LINCOLN AVE	ERNZEN, PAUL P & CYNTHIA L	R	14040	0	72020	86060	1118314002	SE 134' OF LOT 37 IN FENGLER'S ADD
1121 LINCOLN AVE	VROTSOS, ALETHEA M	R	14040	0	81200	95240	1118314001	SE 134' OF LOT 38 IN FENGLER'S ADD
1122 LINCOLN AVE	CORNELIUS, CHRISTOPHER & CARMEN	R	11320	0	79660	90980	1118315001	NW 1/2 OF LOT 31 FENGLER'S ADD
1201 LINCOLN AVE	MELSSSEN, MARK JOSEPH	R	7020	0	58880	65900	1118309017	SW 23.4'-E 134'-LOT 9 IN FENGLER'S ADD
1202 LINCOLN AVE	SMITH, AUSTIN G	R	10840	0	75280	86120	1118310008	NW 1/2-LOT 8 FENGLER'S ADD
1203 LINCOLN AVE	CEMB PROPERTIES LLC	R	7330	0	62890	70220	1118309016	NE 23' 4"-E 134'-LOT 9 & SW 8"-S 24.8'-E 134'-LOT 10 FENGLER'S ADD
1205 LINCOLN AVE	NAGELMAKER, BRICE J & BEATRICE J	R	7330	0	61110	68440	1118309015	NE 24'-S 24'8"-E 134'-LOT 10 FENGLER'S ADD
1206 LINCOLN AVE	ATKINSON, LINDA K & JONATHON A	R	13730	0	91370	105100	1118310007	LOT 7 FENGLER'S ADD
1207 LINCOLN AVE	SMOTHERS, MARVIN E & JANE A	R	7330	0	66940	74270	1118309014	NE 22'-E 134'-LOT 10 FENGLER'S ADD & SW 2'-SW 26'-LOT 1-1 KIENE'S SUB
1209 LINCOLN AVE	KEHOE, RENEE M & KELVIN S	R	7330	0	66120	73450	1118309013	NE 24'-SW 26'-LOT 1-1 KIENE'S SUB
1210 LINCOLN AVE	DURR, JAMES R & MARY E	R	15260	0	75950	91210	1118310006	LOT 8 KIENE'S SUB
1211 LINCOLN AVE	SCHUMACHER, DAVID A & PATRICIA J	R	7330	0	70590	77920	1118309012	NE 24'-LOT 1-1 KIENE'S SUB
1213 LINCOLN AVE	VAN VORS, MICHAEL J	R	7630	0	76260	83890	1118309011	SW 1/2-E134'-LOT 2 KIENE'S SUB
1214 LINCOLN AVE	SCOTT, CHRISTOPHER	R	15260	0	89490	104750	1118310005	LOT 7 KIENE'S SUB

DUBUQUE URBAN REVITALIZATION DISTRICT

Property Address	Property Owner	Class	Land Value	Building Value	Dwelling Value	Total Value	Parcel ID #	Legal Description
1215 LINCOLN AVE	SCHONHOFF, MARK A	R	7630	0	56810	64440	1118309010	NE1/2-E 134'-LOT 2 KIENE'S SUB
1217 LINCOLN AVE	RECK, TRAVIS J & LOSH,TRISHA M	R	7630	0	75420	83050	1118309009	SW1/2-E 134'-LOT 3 KIENES SUB
1218 LINCOLN AVE	HEMING, WILLIAM JAMES	R	15260	0	71710	86970	1118310004	LOT 6 KIENE'S SUB
1219 LINCOLN AVE	RUH, MELISSA R	R	7630	0	66430	74060	1118309008	NE1/2-E 134'-LOT 3-KIENE'S SUB
1221 LINCOLN AVE	ANTHONY, SHERI L	R	7630	0	75590	83220	1118309007	SW1/2-E 134'-LOT 4-KIENE'S SUB
1222 LINCOLN AVE	CULBERTSON, BARBARA A	R	15260	0	79480	94740	1118310003	LOT 5 KIENE'S SUB
1223 LINCOLN AVE	DURRAH, MARION K	R	7630	0	72680	80310	1118309006	NE 1/2-SE 134'-LOT 4-KIENE'S SUB
1225 LINCOLN AVE	GRTD INVESTMENTS LLC	R	7630	0	75250	82880	1118309005	SW 1/2-E 134'-LOT 91 MC CRANEY'S 1ST ADD
1226 LINCOLN AVE	DUDEK, ANTHONY J & CHRISTINE H	R	15260	0	73930	89190	1118310002	LOT 90 MC CRANEY'S 1ST ADD
1227 LINCOLN AVE	HERZOG, JOHN B & JANET M	R	9160	0	79880	89040	1118309004	NE1/2-E 134'-LOT 91 & SW 5'- E 134'-LOT 92 MC CRANEY'S 1ST ADD
1229 LINCOLN AVE	BENSON, LEROY P & JOANNE M	R	13730	0	80310	94040	1118309003	NE 45'-SE 134'-LOT 92 MC CRANEY'S 1ST ADD
1230 LINCOLN AVE	BRESSLER, AARON D & LAURA J	R	15260	0	99840	115100	1118310001	LOT 89 MC CRANEY'S 1ST ADD
1231 LINCOLN AVE	MEGGERS, REBECCA J	R	13730	0	143540	157270	1118309002	SW 45' OF E 134' OF LOT 93 IN MC CRANEY'S 1ST ADD
1301 LINCOLN AVE	SPIEGELHALTER, DAVID G	R	17360	0	106580	123940	1118302008	NE 1/2-LOT 94 & SW 1/2-LOT 95 MC CRANEY'S 1ST ADD
1302 LINCOLN AVE	CLARK, JUDSON P & SHARON K	R	15260	0	83600	98860	1118305009	LOT 88 MC CRANEY'S 1ST ADD
1304 LINCOLN AVE	DANIELS, CHRISTOPHER P & MICHELLE L	R	7630	0	94000	101630	1118305008	SW 1/2-LOT 87 MC CRANEY'S 1ST ADD
1305 LINCOLN AVE	OTTING, TERA J	R	8680	0	79310	87990	1118302007	NE 1/2-LOT 95 MC CRANEY'S 1ST ADD
1306 LINCOLN AVE	PLUYM, RONALD D & MESS, SHELLEY M	R	7630	0	64950	72580	1118305007	NE 1/2-LOT 87 MC CRANEY'S 1ST ADD
1307 LINCOLN AVE	HOUSELOG, JENNA G	R	9890	0	80990	90880	1118302006	LOT 1 OF A OF 96 MC CRANEY'S 1ST ADD
1308 LINCOLN AVE	BACKES, MARVIN J	R	10070	0	85080	95150	1118305006	LOT 2-86 MC CRANEY'S 1ST ADD
1309 LINCOLN AVE	SCHMITZ RETTENMAIER, PATTI L	R	9890	0	64010	73900	1118302005	LOT 2 OF A OF 96 & LOT 1 OF A OF 97 MC CRANEY'S 1ST ADD
1310 LINCOLN AVE	STUDELSKA, STEPHEN M & TAMMY R	R	9770	0	96810	106580	1118305005	LOT 2 OF 85 & LOT 1 OF 86 IN MC CRANEY'S 1ST ADD
1312 LINCOLN AVE	HOUSELOG, SARA M	R	10070	0	82000	92070	1118305004	LOT 1-85 MC CRANEY'S 1ST ADD
1313 LINCOLN AVE	GRTD INVESTMENTS LLC	R	9890	0	89330	99220	1118302004	LOT 2-A-97 MC CRANEY'S 1ST ADD
1316 LINCOLN AVE	WUERTZER, ROYCE J	R	15260	0	68220	83480	1118305003	LOT 84 MC CRANEY'S 1ST ADD
1317 LINCOLN AVE	PLUMLEY, EUGENE M SR & SANDRA J	R	15260	0	104960	120220	1118302003	SE 1/2-LOT 98 MC CRANEY'S 1ST ADD
1320 LINCOLN AVE	DONATH, GREGORY L & NADINE K	R	15260	0	88740	104000	1118305002	LOT 83 MC CRANEY'S 1ST ADD
1321 LINCOLN AVE	DURR, BRIAN J & RIDGEWAY, KELLY L	R	14980	0	66030	81010	1118158019	SE 125'-LOT 99 MC CRANEY'S 1ST ADD
1324 LINCOLN AVE	OBERHOFFER, TYLER J	R	15260	0	88720	103980	1118305001	LOT 82 MC CRANEY'S 1ST ADD
1325 LINCOLN AVE	PFEILER, GARY J	R	14980	0	103560	118540	1118158018	SE 125'-LOT 100 MC CRANEY'S 1ST ADD
1401 LINCOLN AVE	CLEMENS, ALBERT J	R	17360	0	97280	114640	1118158017	LOT 101 MC CRANEY'S 1ST ADD
1402 LINCOLN AVE	STEINLAGE, MICHAEL J & MARIA E	R	13440	0	63010	76450	1118159008	LOT 1-80 & 81 MC CRANEY'S 1ST ADD
1403 LINCOLN AVE	GRTD INVESTMENTS LLC	R	8190	0	78950	87140	1118158016	LOT 1-1-102 MC CRANEY'S 1ST ADD
1404 LINCOLN AVE	BRANDENBURG, REBECCA S & BUDDY	R	7630	0	63280	70910	1118159007	LOT 1-2-2-80 & 81 & LOT 1-3 OF 80 & 81 MC CRANEY'S 1ST ADD
1405 LINCOLN AVE	BUSH, DERIC K	R	8190	0	76820	85010	1118158015	LOT 2-1-102 MC CRANEY'S 1ST ADD
1408 LINCOLN AVE	JENTZ, WILLIAM J SR & ELIZABETH A	R	15260	0	63130	78390	1118159006	SW 1/2 OF LOT 79 LOT 2-2-2-80 & 81 ALSO LOT 2-3-80 & 81 MC CRANEY'S 1ST ADD
1409 LINCOLN AVE	BARKER, RICHARD K & MONICA L	R	15260	0	70750	86010	1118158014	LOT 1-103 MC CRANEY'S 1ST ADD
1410 LINCOLN AVE	WELSH, WILLIAM H	R	7630	0	64530	72160	1118159005	NE 1/2 OF LOT 79 MCCRANEY'S 1ST ADD
1411 LINCOLN AVE	WHITE, DONALD T	M	24000	0	69150	93150	1118158022	LOT 1-104 MC CRANEY'S 1ST ADD
1412 LINCOLN AVE	THILL, HOLLY J	R	15260	0	78690	93950	1118159004	LOT 78 MC CRANEY'S 1ST ADD
1414 LINCOLN AVE	PETTINICCHIO, SUSAN M REVOCABLE TRUST	M	20650	0	88270	108920	1118159003	LOT 77 MC CRANEY'S 1ST ADD 1414-1416 LINCON
1417 LINCOLN AVE	UNSEN, RICHARD & DIANA	R	14840	0	106400	121240	1118158023	LOT 1-105 MC CRANEY'S 1ST ADD
1419 LINCOLN AVE	BUTTIKOFER, PAMELA S	R	15260	0	76270	91530	1118158011	LOT 1-106 MC CRANEY'S 1ST ADD
1420 LINCOLN AVE	MEYER, DAVID J & MEGAN A	R	15260	0	114530	129790	1118159002	LOT 76 MC CRANEY'S ADD
1422 LINCOLN AVE	DELANEY, JOEL T	R	15260	0	101210	116470	1118159001	LOT 75 MC CRANEY'S 1ST ADD
1423 LINCOLN AVE	LAKEVIEW LOAN SERVICING LLC	R	15260	0	75310	90570	1118158010	S 136' OF LOT 107 MC CRANEY'S 1ST ADD
1427 LINCOLN AVE	ERNZEN, LORAS R & DEBORAH A	R	17360	0	93220	110580	1118158009	LOT 108 MC CRANEY'S 1ST ADD
1502 LINCOLN AVE	RAMOS JR, FRANCISCO	R	13020	0	74530	87550	1118155007	NW 83.67' OF LOT 74 MC CRANEY'S 1ST ADD
1503 LINCOLN AVE	DRYER, SCOTT R & SARA C	R	15260	0	99150	114410	1118158008	LOT 1 OF 109 MC CRANEY'S ADD
1506 LINCOLN AVE	KIEBLER, ALEX C	R	11470	0	105670	117140	1118155006	LOT 1-73 MC CRANEY'S 1ST ADD
1507 LINCOLN AVE	HORCH, BRIAN J & MOLLY M	R	15260	0	53980	69240	1118158007	S 136'- LOT 110 MC CRANEY'S 1ST ADD
1510 LINCOLN AVE	GREENE, ANDREA M ETAL	R	14980	0	73070	88050	1118155005	LOT 448 HAMS ADD & LOT 72 MC CRANEY'S 1ST ADD
1511 LINCOLN AVE	SCHROMEN, JULIE LOUISE	R	8420	0	70660	79080	1118154007	LOT 2-2 COTA PLACE & LOT 1-2-111 MC CRANEY'S 1ST ADD
1513 LINCOLN AVE	KLEIN, CODY P	R	6720	0	68490	75210	1118154006	LOT 2-573 & LOT 1-574 HAMS ADD
1514 LINCOLN AVE	SOMMER, JARON T	R	14700	0	47220	61920	1118155004	LOT 449 HAMS ADD
1516 LINCOLN AVE	HESS, JOSEPH J & ANNA A	R	14560	0	60800	75360	1118155003	LOT 450 HAMS ADD
1517 LINCOLN AVE	MOHR, PATRICIA A	R	14560	0	69690	84250	1118154005	LOTS 1-573 & 2-574 HAMS ADD
1519 LINCOLN AVE	JOHNSON, PAULA E	R	7000	0	86440	93440	1118154004	SW 1/2 OF LOT 572 HAMS ADD

DUBUQUE URBAN REVITALIZATION DISTRICT

Property Address	Property Owner	Class	Land Value	Building Value	Dwelling Value	Total Value	Parcel ID #	Legal Description
1521 LINCOLN AVE	SKY ENTERPRISE LLC	R	7000	0	46140	53140	1118154003	NE 1/2 OF LOT 572 HAMS ADD
1522 LINCOLN AVE	NEYENS, PHILLIP M & SHARON A	R	14280	0	86390	100670	1118155002	LOT 451 HAMS ADD
1525 LINCOLN AVE	BECKER, MICHAEL P & AMY JO	R	14000	0	80990	94990	1118154002	LOT 571 HAMS ADD
1526 LINCOLN AVE	KLEIN, COURTNEY R & SMITH, CASEY E	R	14140	0	107910	122050	1118155001	LOT 452 HAMS ADD
1527 LINCOLN AVE	CHAFFEE, COURTNEY E	R	14000	0	81770	95770	1118154001	LOT 570 HAMS ADD
1601 LINCOLN AVE	BOHNSACK, DOROTHY J	R	14000	0	45920	59920	1118152010	LOT 569 HAMS ADD
1603 LINCOLN AVE	BLAKEMAN, KRISTINE A	R	7000	0	49980	56980	1118152009	SW 25' OF LOT 568 HAMS ADD
1604 LINCOLN AVE	LEWIS FAMILY VALUES LLC	R	14000	0	96210	110210	1118153007	LOT 454 HAMS ADD
1605 LINCOLN AVE	KLAAS, MARY C	R	10360	0	99950	110310	1118152008	SW 12'6" OF 567 & NE 25' OF 568 HAMS ADD
1607 LINCOLN AVE	COOK, WILLIAM D & KATHRYN	R	10360	0	77120	87480	1118152007	NE 37'6" OF LOT 567 HAMS ADD
1608 LINCOLN AVE	LEWIS, RUSSELL E & JENNY M	R	14000	0	85650	99650	1118153006	LOT 455 HAMS ADD
1609 LINCOLN AVE	ESSER, NICHOLAS G & KIMBERLY B	R	7000	0	86780	93780	1118152006	SW 1/2 OF LOT 566 HAMS ADD
1610 LINCOLN AVE	AVERKAMP, MICHAEL P & ROSE M	R	14000	0	81890	95890	1118153005	LOT 456 HAMS ADD
1611 LINCOLN AVE	MCCARTY, TIMOTHY J & SHEILA M	R	19950	0	58930	78880	1118152005	LOT 565 & NE 1/2 OF LOT 566 HAMS ADD
1614 LINCOLN AVE	CLARK, CARROLL C	R	14000	0	78290	92290	1118153004	LOT 457 HAMS ADD
1615 LINCOLN AVE	FLURY, DAVID A	R	7000	0	27910	34910	1118152004	SW 1/2 OF LOT 564 HAMS ADD
1616 LINCOLN AVE	MESS, SHELLY M	R	14000	0	123340	137340	1118153003	LOT 458 HAMS ADD
1617 LINCOLN AVE	MACKER, VIRGINIA	R	7000	0	51010	58010	1118152003	NE 1/2 OF LOT 564 HAMS ADD
1620 LINCOLN AVE	CURLER, ERIC LEE	R	14000	0	102990	116990	1118153002	LOT 459 HAMS ADD
1621 LINCOLN AVE	NADERMAN, AMANDA L	R	14000	0	80330	94330	1118152002	LOT 563 HAMS ADD
1623 LINCOLN AVE	FLURY, DAVID W & BLOCKLINGER, ELLEN A	R	14000	0	62170	76170	1118152001	LOT 562 HAMS ADD
1624 LINCOLN AVE	VANCE, ABBY L	R	14000	0	89880	103880	1118153001	LOT 460 HAMS ADD
1701 LINCOLN AVE	WEBER, JENNIFER A	R	12600	0	106600	119200	1118176007	LOT 1-561 HAMS ADD
1705 LINCOLN AVE	HERZOG, JOHN B & JANET M	R	8120	0	82140	90260	1118176006	SW 1/2 OF LOT 560 & LOT 2-561 HAMS ADD
1707 LINCOLN AVE	ACTON, LAURA A AKA LAURA A ENGLER	R	21000	0	74050	95050	1118176005	LOT 559 & NE 1/2 OF LOT 560 HAMS ADD
1725 LINCOLN AVE	THUL, CAROLE M	R	18480	0	101490	119970	1118176004	LOT 558 & S 16 1/2' OF LOT 557 HAMS ADD
1745 LINCOLN AVE	CUMMINGS, KAREN A	R	18760	0	104630	123390	1118176003	S 33.5' OF LOT 556 & N 33.5' OF LOT 557 HAMS ADD
1765 LINCOLN AVE	LEWIN, KEITH I & JANICE M	R	18480	0	99290	117770	1118176002	LOT 555 & N 16.5' OF LOT 556 HAMS ADD
1795 LINCOLN AVE	GOETZINGER, DAVID C	R	14000	0	82330	96330	1118176001	LOT 554 HAMS ADD
1801 LINCOLN AVE	CAIN, AMBER & KURT J	R	14000	0	111640	125640	1118133008	LOT 553 HAMS ADD
1802 LINCOLN AVE	KELLEY JR, RICHARD J & AMBER M	R	14000	0	114390	128390	1118134009	LOT 469 HAMS ADD
1805 LINCOLN AVE	KEDLEY, LEROY J SR	R	14000	0	110560	124560	1118133007	LOT 552 HAMS ADD
1808 LINCOLN AVE	KOEHLER, PENNY A	R	14000	0	68680	82680	1118134020	SE 1/2 & NW 1/2 OF LOT 470 HAMS ADD
1818 LINCOLN AVE	OLDS, MICHAEL D & GINGER J	R	14000	0	82620	96620	1118134006	LOT 471 HAMS ADD
1825 LINCOLN AVE	WIEDERHOLT, ROBERT R & DONNA C	R	14000	0	104960	118960	1118133006	LOT 551 HAMS ADD
1830 LINCOLN AVE	ASBELL, RICHARD J & CHRISTINA L	R	14000	0	69600	83600	1118134005	LOT 472 HAMS ADD
1835 LINCOLN AVE	GRTD INVESTMENTS LLC	R	14000	0	60030	74030	1118133005	LOT 550 HAMS ADD
1840 LINCOLN AVE	NORPEL, KENNETH F & RHONDA L	R	14000	0	72340	86340	1118134004	LOT 473 HAMS ADD
1845 LINCOLN AVE	TALSMA, APRIL A & HRYNYK, MICHAEL S	R	14000	0	111980	125980	1118133004	LOT 549 HAMS ADD
1850 LINCOLN AVE	DRESS, JAMEE M	R	14000	0	60290	74290	1118134003	LOT 474 HAMS ADD
1855 LINCOLN AVE	WILLIAMS, RONALD L	R	14000	0	90640	104640	1118133003	LOT 548 HAMS ADD
1860 LINCOLN AVE	NEMMERS, ROGER D	R	14000	0	88050	102050	1118134002	LOT 475 HAMS ADD
1865 LINCOLN AVE	STECKLEIN, GENE A & THERESA F	R	14000	0	85630	99630	1118133002	LOT 547 HAMS ADD
1870 LINCOLN AVE	SCHMELZER, JEREMY J	R	14000	0	66400	80400	1118134001	LOT 476 HAMS ADD
1920 LINCOLN AVE	ROLWES, DERRICK	R	23800	0	129540	153340	1118131006	LOT 478 & 479 HAMS ADD
1925 LINCOLN AVE	VIZE, JAMES R & STACY M	R	23800	0	154490	178290	1118130006	LOTS 544 & 545 HAMS ADD
1951 LINCOLN AVE	KIPPER, KEVIN J & KENNETH J	R	23800	0	147340	171140	1118130005	LOTS 542 & 543 HAMS ADD
1958 LINCOLN AVE	MENADUE, CHARLES M & JUDITH A	R	14000	0	93710	107710	1118131005	LOT 480 HAMS ADD
1959 LINCOLN AVE	HINZMAN, MATTHEW C	R	14000	0	93670	107670	1118130004	LOT 541 HAMS ADD
1966 LINCOLN AVE	DOLTER, THOMAS C	R	14000	0	90050	104050	1118131004	LOT 481 HAMS ADD
1970 LINCOLN AVE	DOLL, DEBRA A	R	14000	0	102710	116710	1118131003	LOT 482 HAMS ADD
1971 LINCOLN AVE	SEIER, ERIC W	R	14000	0	87330	101330	1118130003	LOT 540 HAMS ADD
1975 LINCOLN AVE	BUTCHER, AARON M & ABIGAIL W	R	23850	0	92690	116540	1118130007	LOT 1 BUTCHER PLACE
1980 LINCOLN AVE	JOHNSON, ROBERT L & KAREN A	R	14000	0	117040	131040	1118131002	LOT 483 HAMS ADD
2026 LINCOLN AVE	HAYES, FREDRIC A REVOCABLE TRUST OF	R	15120	0	81070	96190	1118127002	NE 25' OF LOT 486 & SW 29' OF LOT 487 HAMS ADD
2036 LINCOLN AVE	MUELLER, SCOTT D	R	14840	0	65450	80290	1118127003	NE 21' OF LOT 487 & SE 32.5' OF LOT 488 HAMS ADD
2040 LINCOLN AVE	THOMAS, JOLYN S	R	14840	0	83530	98370	1118127004	NW 17.5' OF LOT 488 & SW 36' OF LOT 489 HAMS ADD
2046 LINCOLN AVE	STEFFEN, TRACY JO	R	14840	0	73240	88080	1118127005	NE 14' OF LOT 489 & SW 39.5' OF 490 HAMS ADD
2056 LINCOLN AVE	YERKE, DANA L	R	14840	0	72890	87730	1118127006	NE 10.5' OF LOT 490 & SW 43' OF LOT 491 HAMS ADD

DUBUQUE URBAN REVITALIZATION DISTRICT

Property Address	Property Owner	Class	Land Value	Building Value	Dwelling Value	Total Value	Parcel ID #	Legal Description
2066 LINCOLN AVE	LUGRAIN, AJ & HEATHER	R	14840	0	69770	84610	1118127007	N 7' OF LOT 491 & S 46.5' OF LOT 492 HAMS ADD
2076 LINCOLN AVE	DAY, JULIE M	R	14840	0	81930	96770	1118127008	LOT 493 & N 3 1/2' OF LOT 492 HAMS ADD
2088 LINCOLN AVE	EHLERS, EDWARD C & LINDA J	R	14000	0	85520	99520	1118127009	LOT 494 HAMS ADD
2096 LINCOLN AVE	SCHOENBERGER, NOAH R	R	14000	0	95680	109680	1118127010	LOT 495 HAMS ADD
2108 LINCOLN AVE	JS PROPERTIES OF DUBUQUE LLC	R	14000	0	74930	88930	1107453001	LOT 496 HAMS ADD
2120 LINCOLN AVE	MARTIN, KELLI J	R	14000	0	103650	117650	1107453002	LOT 497 HAMS ADD
2130 LINCOLN AVE	AMENT, CHRISTOPHER	R	17360	0	83740	101100	1107453003	LOT 498 & S 12' OF LOT 499 HAMS ADD
2160 LINCOLN AVE	BLATNIK, ANTHONY L	R	17640	0	93480	111120	1107453004	N 38' OF LOT 499 & S 1/2 OF LOT 500 HAMS ADD
2180 LINCOLN AVE	FINN, THOMAS J & KATHRYN M	R	18200	0	97630	115830	1107453005	N 1/2 OF LOT 500 & S 40' OF LOT 501 HAMS ADD
2354 LINCOLN AVE	BERENDES, PATRICIA A	R	14000	0	55190	69190	1107455002	LOT 516 HAM'S ADD
2360 LINCOLN AVE	VIZE, MARY ANN	R	14000	0	69510	83510	1107455003	LOT 517 HAM'S ADD
2388 LINCOLN AVE	TRAVIS, STEPHEN D & ANGELA D	R	14000	0	104740	118740	1107455004	LOT 518 HAMS ADD
2404 LINCOLN AVE	BREITBACH, CHARLES R & DONNA M	R	14000	0	123610	137610	1107456001	LOT 519 HAMS ADD
2436 LINCOLN AVE	NAUMAN, TONI A & GARY M	R	21000	0	111010	132010	1107456003	LOTS 521 & 522 HAM'S ADD
2460 LINCOLN AVE	JOCHUM, LORI A	R	14000	0	97930	111930	1107456004	LOT 523 HAM'S ADD
2506 LINCOLN AVE	SABERS, KENNETH P & PFIFIELD, LORA A	R	14000	0	60360	74360	1107456006	LOT 525 HAM'S ADD
2508 LINCOLN AVE	LEHMAN, LISA M	R	14000	0	82000	96000	1107456007	LOT 526 HAM'S ADD
2516 LINCOLN AVE	SCHMITZ, DOUGLAS & CHRISTINE	R	17920	0	92880	110800	1107456008	LOT 527 HAM'S ADD
LINCOLN AVE	DUBUQUE, CITY OF	E	57150	3480	0	60630	1107454001	LOTS 503 TO 510 INCL HAMS ADD
LINCOLN AVE	DUBUQUE, CITY OF	E	35310	0	0	35310	1107455001	LOTS 511 TO 515 INCL HAMS ADD
LINCOLN AVE	DUBUQUE, CITY OF	E	200	0	0	200	1024206015	NW 5' OF NE 50' OF LOT 2 FRISHS SUB
LINCOLN AVE	MEGGERS, REBECCA J	R	650	0	0	650	1118309001	SW 12'-SW 45'-W 138' -LOT 93 & SE 12' OF NE 45'-W 138' -LOT 92 BOTH IN MC CRANEY'S
LINCOLN AVE	BREITBACH, CHARLES R & DONNA M	R	9800	0	9660	19460	1107456002	LOT 520 HAM'S ADD
LINCOLN AVE	JOCHUM, LORI A	R	9800	0	0	9800	1107456005	LOT 524 HAM'S ADD
LINCOLN AVE	HOLY SPIRIT CHURCH DUBUQUE IA	E	79630	581030	0	660660	1118177004	LOTS 429 TO 434 & LOTS 461 TO 466 LOT 466A HAMS ADD
LINCOLN AVE	DOLE, NORENE M A/K/A NORENE MARIE DOLE	R	13610	0	0	13610	1024226002	LOT 56 COOKS ADD
740 LINK ST	KRESS, ELIZABETH E TESTAMENTARY TRUST	R	17840	0	103780	121620	1013189005	LOT 5 & 1-6 BELMONT ADD
748 LINK ST	SCHMERBACH, DONALD J	R	20160	0	99620	119780	1013189006	LOT 7 & LOT 2-6 BELMONT ADD
757 LINK ST	SUMMERS, FELON M	R	20440	0	126250	146690	1013188005	LOTS 8 & 9 BELMONT ADD
LINK ST	KRESS, ELIZABETH E TESTAMENTARY TRUST	R	6380	0	0	6380	1013189004	LOT 4 BELMONT ADD
9 LOCUST ST	STATE OF IOWA DEPARTMENT OF TRANSPORTATION	E	7500	0	0	7500	1025426017	PT OF CITY LOT 576A
19 LOCUST ST	K & L LEASING LLC	R	11300	0	51820	63120	1025426014	LOT 1 OF 2 OF CITY LOT 575
27 LOCUST ST	RAPP, ELAINE M	R	10300	0	36710	47010	1025426011	S 1/2 OF CITY LOT 574
35 LOCUST ST	RAYSAN CORP	C	156307	152824	0	309131	1025426021	S 21' N 1/2, N 21' S 1/2, S 21' S1/2 & LOT 2-N 21'-N1/2 ALL IN CITY LOT 572, S 26' , S 20'-N 40', N 20'N 40' ALL OF CITY LOT 573, E 100'1" E111'3"N 1/2 OF CITY LOT 574 & CITY LOT 574A
53 LOCUST ST	MCSTAC PROPERTIES LLC	C, M	46845	71291	40697	158833	1025287002	E 97' OF CITY LOT 571
75 LOCUST ST	T F M CO	C	35493	115875	0	151368	1025285010	CITY LOT 568A
105 LOCUST ST	JOHNS, BRENT D & TONI L	C	17024	59069	0	76093	1025280017	S 28' - E 90'6" OF CITY LOT 120
107 LOCUST ST	ARTISTIC CLEANERS INC	C	77067	168358	0	245425	1025280018	S 12'3"-W36'7" N 52' 6"-W36'7" & E 77' OF CITY LOT 119 & N 36'9" - E90'6" CITY LOT 120 N.1/2-W.24' CITY LOT 120
157 LOCUST ST	HARTIG REALTY IV LC	C	99210	449938	0	549148	1025280013	S 21' AND THE N 43'9" OF CITY LOT 117 N 1/2 AND S 1/2 OF CITY LOT 118
176 LOCUST ST	KOCH, THOMAS	C, M	50026	46097	24172	120295	1025281018	N 20' & NM 20' & S 24'9" ALL OF CITY LOT 83 & N 3'3"-N1/2-N 40' OF CITY LOT 82
198 LOCUST ST	RBM PROPERTIES LLC	C	32200	242155	0	274355	1025281001	W 74' OF CITY LOT 84
205 LOCUST ST	KRUSER, KEVIN C & LYNN A	C	98874	100240	0	199114	1025258013	N 1/2 & S 1/2 OF CITY LOT 115, CITY LOT 116
230 LOCUST ST	HESSLEMAN PROPERTIES LLC	C	33712	36658	0	70370	1025276013	N 24' - S 44' OF CITY LOT 86 & S 20' - S 44' OF CITY LOT 86
255 LOCUST ST	MIRACLE CAR WASH CORP	C	49414	160306	0	209720	1025258014	LOT 1 & 2 OF CITY LOT 114
285 LOCUST ST	AUTO DYNAMICS INC	C	35896	72240	0	108136	1025258016	CITY LOT 2-113
285 LOCUST ST	MIRACLE CAR WASH CORP	C	13541	1165	0	14706	1025258015	CITY LOT 1-113
302 LOCUST ST	KUNNERT LAND LLC	C, M	46523	170330	152080	368933	1025240013	CITY LOTS 89 & 89A
305 LOCUST ST	PLASTIC CENTER INC	C	16486	111328	0	127814	1025255015	S 1/3 OF CITY LOT 112
306 W LOCUST ST	TOOMEY, TIMOTHY D & RUTH ANN FUGLSANG-TOOMEY	M	14190	0	121320	135510	1024329020	LOT 1-9, 2-9, & 1 SUB 10 & 11 COOLEYS SUB
315 W LOCUST ST	NOLL, JOSEPH A & JANET F	R	8520	0	104330	112850	1024330004	LOTS 2 & 3 OF CITY LOT 671
324 W LOCUST ST	WEAVER CASTLE LLC	R	5300	0	91000	96300	1024329019	LOT 2 OF 10 & 11 & LOT 3 OF LOT 10 & 11 COOLEY'S SUB
326 W LOCUST ST	WEAVER CASTLE LLC	M	4000	0	102720	106720	1024329018	LOT 4 OF LOTS 10 & 11 COOLEYS
341 LOCUST ST	PLASTIC CENTER INC	M	22070	0	80040	102110	1025255012	CITY LOT 111
345 W LOCUST ST	JS PROPERTIES OF DUBUQUE LLC	M	17930	0	69940	87870	1024330003	LOT 1-1-4 OF CITY LOT 671

DUBUQUE URBAN REVITALIZATION DISTRICT

Property Address	Property Owner	Class	Land Value	Building Value	Dwelling Value	Total Value	Parcel ID #	Legal Description
346 W LOCUST ST	WEAVER CASTLE LLC	R	4270	0	10550	14820	1024329017	LOT 5 OF SUB LOTS 10 & 11 & SE 26' 9" OF LOT 12 COOLEY'S SUB
348 W LOCUST ST	WEAVER CASTLE LLC	R	4270	0	10520	14790	1024329016	NW 23' 3" OF LOT 12 & SE 8' 3" OF LOT 13 COOLEY'S SUB
363 W LOCUST ST	LEHMAN, JASON D	R	8030	0	72300	80330	1024330002	S 31'-5, S 31' OF 2-4 W 1/2 LOT 2-1-4 ALL OF CITY LOT 671
364 W LOCUST ST	LAUFENBERG & LARSON PROPERTIES LLC	R	3860	0	39930	43790	1024330015	LOT 1 OF NW 41.75' OF LOT 13 COOLEY'S SUB
365 W LOCUST ST	LEHMAN, JASON D	R	5670	0	71830	77500	1024330001	N 20'2" OF LOT 2-4 OF CITY LOT 671 & N 20'2" OF LOT 5 OF CITY LOT 671
366 W LOCUST ST	LAUFENBERG & LARSON PROPERTIES LLC	R	2890	0	41270	44160	1024329014	LOT 2 OF NW 41'9" OF 13 & SE 8'3" OF LOT 14 COOLEY'S SUB
378 W LOCUST ST	MK PROPERTIES LLC	M	17070	0	45430	62500	1024329013	NW 41'9" OF LOT 14 & LOT 2-15 COOLEY'S SUB
383 LOCUST ST	PLASTIC CENTER INC	M	44140	0	255700	299840	1025255011	CITY LOT 109 & CITY LOT 110
390 LOCUST ST	D A L BLDG CORP	C	147661	13171	0	160832	1025240012	S 23'8" OF S 42'8", N 19' OF S 42'8" & N 21'7" ALL OF CITY LOT 90, S 28'6" & N 35'9" OF CITY LOT 91, CITY LOT 92
396 W LOCUST ST	DUBUQUE, CITY OF	E	7420	0	26630	34050	1024329012	LOT 1-15 COOLEY'S SUB
401 LOCUST ST	PLASTIC CENTER INC	C, M	32407	113017	67272	212696	1025214015	S 44' OF CITY LOT 108
403 LOCUST ST	LAUFENBERG & LARSON PROPERTIES LLC	M	26780	0	92570	119350	1024183003	LOT 1-1 & 1-1A DORGANS SUB
408 W LOCUST ST	DREAMLAND 126 LLC	C, M	6827	44829	22514	74170	1024327010	LOT 2-1-1-2 OF CITY LOT 670
411 W LOCUST ST	LAUFENBERG & LARSON PROPERTIES LLC	R	15860	0	63870	79730	1024183002	LOTS 1-2 & 2-3 DORGANS SUB
412 W LOCUST ST	LAUFENBERG & LARSON PROPERTIES LLC	R	6630	0	40100	46730	1024327009	LOT 2-1-1-1-2 OF CITY LOT 670
414 W LOCUST ST	LAUFENBERG & LARSON PROPERTIES LLC	R	5040	0	37030	42070	1024327008	LOT 2-1-1-1-1-2 OF CITY LOT 670
416 W LOCUST ST	LAUFENBERG & LARSON PROPERTIES LLC	R	6300	0	35630	41930	1024327007	LOT 1-1-1-1-1-2 OF CITY LOT 670
421 LOCUST ST	PLASTIC CENTER INC	M	15630	0	78730	94360	1025214014	S 25'6" OF CITY LOT 107 & N 20' OF CITY LOT 108
422 W LOCUST ST	LAUFENBERG & LARSON PROPERTIES LLC	R	10040	0	63870	73910	1024327006	LOT 2-1-2 OF CITY LOT 670
423 W LOCUST ST	DUBUQUE AREA LABOR HARVEST	E	12100	0	67400	79500	1024183001	LOTS 1-3, 2-2, 2-1A, & 2-1 DORGANS SUB
424 W LOCUST ST	BICHELL, KENNETH P & LONEY-BICHELL, MARY E	M	12230	0	36110	48340	1024179009	LOT 1-2-3 OF CITY LOT 670 & OF PT LOT 682
428 W LOCUST ST	LAUFENBERG & LARSON PROPERTIES LLC	R	5380	0	44220	49600	1024179008	LOT 2-2-3 & 2-2-4 OF CITY LOT 670 & OF PT CITY LOT 682
433 W LOCUST ST	KEY, EUGENE P & LORIE J	R	8850	0	57800	66650	1024177051	LOT 1-1 COXS ADD
434 W LOCUST ST	CC INVESTMENTS LLC	R	9590	0	51180	60770	1024179007	LOT 1 LYNN'S PLACE
440 W LOCUST ST	MID-AMERICA PROPERTY MANAGEMENT LLC	R	4470	0	33490	37960	1024179006	LOT 2 LYNN'S PLACE
441 LOCUST ST	PLASTIC CENTER INC	M	6700	0	42160	48860	1025214013	S 19'6" - N 39' - CITY LOT 107
441 W LOCUST ST	COCKROFT, MAYNARD L	R	6990	0	22810	29800	1024177050	LOT 2-1 COXS ADD
443 LOCUST ST	PLASTIC CENTER INC	M	6700	0	42160	48860	1025214012	N 19'6" - N 39' - CITY LOT 107
447 W LOCUST ST	BERZLE, WILLIAM M	R	6180	0	46470	52650	1024177049	SE 1/2 OF LOT 2 COXS ADD
449 W LOCUST ST	BERZLE, WILLIAM M	R	6570	0	46310	52880	1024177048	NW 1/2 OF LOT 2 COXS ADD
450 W LOCUST ST	RED OWL INVESTMENTS LLC	R	8670	0	36220	44890	1024179005	LOT 1-1 BOWENS SUB
455 W LOCUST ST	HOLDINGS DBQ LLC	R	5730	0	43640	49370	1024177047	LOT 2-3 COXS ADD
457 W LOCUST ST	HOLDINGS DBQ LLC	R	6800	0	42080	48880	1024177046	BAL OF LOT 1-3 COXS ADD
460 W LOCUST ST	MID AMERICA PROPERTY MANAGEMENT LLC	M	12150	0	57180	69330	1024179004	LOT 2-1 & 2-3 BOWENS SUB
461 W LOCUST ST	MCMAHON REAL ESTATE RENTALS LLC	M	15140	0	43740	58880	1024177052	LOTS 1-1-1-4, 2-4 & NW 4' OF 1-3 COX'S ADD
470 W LOCUST ST	MANDERS, ALBERT J & MARY A	R	6290	0	34060	40350	1024179003	LOT 1-3 BOWENS SUB
471 LOCUST ST	BOOTH, KENNETH R	M	13740	0	91010	104750	1025214011	S 40' OF CITY LOT 106
475 W LOCUST ST	CONGREGATION BETHEL	E	9440	34800	0	44240	1024177043	LOT 1 OF SUB LOT 5 & OF E 1/2 LOT 6 COXS ADD
481 LOCUST ST	BROTHERS3 LLC	C, M	56063	97131	101806	255000	1025214016	LOT 1 N 23'10" OF CITY LOT 105, S 40' 8" OF CITY LOT 105 & N 24 1/2 OF CITY LOT 106
481 W LOCUST ST	GRTD INVESTMENTS LLC	R	21650	0	64530	86180	1024177040	LOT 7 & W 1/2 LOT 6 COX'S ADD
482 W LOCUST ST	KLAUER, ROBERT D & LIVIJA	C, M	17949	72752	49003	139704	1024178015	LOT 1 GILLIAMS SUB & LOT 2-1 QUIGLEYS SUB OF 710
485 W LOCUST ST	MCMAHON REAL EST RENTALS LLC	R	7230	0	49620	56850	1024177039	LOT 2-8 COX'S ADD
490 W LOCUST ST	JUDGE REAL ESTATE LLC	R	5680	0	26030	31710	1024178007	E 36.6' OF LOT 1-1 QUIGLEYS SUB OF 710
492 W LOCUST ST	JUDGE REAL ESTATE LLC	R	7890	0	25600	33490	1024178006	"ALL" JAMES FLYNN PLACE
500 LOCUST ST	MOLO OIL COMPANY 123 SOUTHERN AVENUE	C	107195	136226	0	243421	1025212002	LOT 1 BLK 16 DUBUQUE DOWNTOWN PLAZA
505 W LOCUST ST	JTM PROPERTIES LLC	R	8570	0	58940	67510	1024177038	LOT 1-8 COX'S ADD
506 W LOCUST ST	MENDEZ, GRACE M	R	6180	0	34280	40460	1024178005	LOT 2 ALVIN HAAS PLACE
508 W LOCUST ST	MENDEZ, GRACE MAE	R	9100	0	27170	36270	1024178004	LOT 1 ALVIN HAAS PLACE
509 W LOCUST ST	RICHARD, DANIEL J	M	17820	0	80270	98090	1024177037	LOT 9 & E 1/2 OF LOT 10 COXS ADD
516 W LOCUST ST	HERRIG, ELAINE S	R	7640	0	46770	54410	1024178003	W 40' OF LOT 3 QUIGLEYS SUB OF 710
517 W LOCUST ST	BURNES, LORI ANN	R	6700	0	27660	34360	1024177036	W 1/2 OF LOT 10 COX'S ADD
520 W LOCUST ST	MUELLER, ROBERT L	R	11020	0	47790	58810	1024178002	LOT 4 QUIGLEYS SUB OF 710
523 W LOCUST ST	BIRCH, CRAIG T & LESLIE E	M	16500	0	78730	95230	1024177035	LOT 11 COX'S ADD
528 W LOCUST ST	THOR, VINCENT S & MYRA S	R	11020	0	50520	61540	1024178001	LOT 5 QUIGLEYS SUB OF 710
531 W LOCUST ST	TANGERI, DANIEL & PHILLIPS, LYNN ANN	R	6700	0	60670	67370	1024177034	E 1/2 OF LOT 12 COX'S ADD
534 W LOCUST ST	MK INVESTMENT PROPERTIES LLC	R	13780	0	12280	26060	1024159014	LOT 6 QUIGLEYS SUB OF 710
535 W LOCUST ST	BERTJENS, THOMAS J & MARKUS, CAROL M	R	6700	0	47410	54110	1024177033	W 1/2 OF LOT 12 COX'S ADD

DUBUQUE URBAN REVITALIZATION DISTRICT

Property Address	Property Owner	Class	Land Value	Building Value	Dwelling Value	Total Value	Parcel ID #	Legal Description
540 W LOCUST ST	ALANIS, JESSICA G & LEE, TREVOR M	R	11020	0	55020	66040	1024159013	E 40' OF LOT 7 QUIGLEYS SUB OF 710
541 W LOCUST ST	NELSON, KATHALEEN M	R	13390	0	45120	58510	1024177032	LOT 13 COX'S ADD
546 W LOCUST ST	SIEFKER, FLORENCE J	R	13780	0	37460	51240	1024159012	W 10' OF LOT 7 & E 40' OF LOT 8 QUIGLEYS SUB OF 710
547 W LOCUST ST	GRTD INVESTMENTS LLC	R	13000	0	60710	73710	1024177031	LOT 14 COX'S ADD
553 W LOCUST ST	LBC PROPERTIES LLC	M	16500	0	93500	110000	1024177030	LOT 15 COXS ADD
554 W LOCUST ST	DELANEY, WILLIAM	R	16540	0	47540	64080	1024159011	LOT 9 & W 10' OF LOT 8 QUIGLEYS SUB OF 710
560 W LOCUST ST	MCMAHON REAL EST RENTALS LLC	R	13780	0	51830	65610	1024159010	LOT 10 QUIGLEYS SUB OF 710
561 W LOCUST ST	MASON PROPERTIES LLC	M	8750	0	75480	84230	1024177029	E 26'6" OF LOT 16 COXS ADD
568 W LOCUST ST	MID-AMERICA PROPERTY MANAGEMENT LLC	M	21600	0	80180	101780	1024159009	LOT 11 QUIGLEYS SUB OF 710
569 W LOCUST ST	MANDERS, VINCENT I & MARY L	R	6160	0	53520	59680	1024177028	W 23.5' OF LOT 16 COX'S ADD
575 W LOCUST ST	JG INVESTMENTS LLC	R	13390	0	42660	56050	1024177027	LOT 17 COX'S ADD
576 W LOCUST ST	HUSEMANN, LARRY H & BRENDA A	R	13780	0	20590	34370	1024159008	LOT 12 QUIGLEYS SUB OF 710
578 W LOCUST ST	HUSEMANN, LARRY H & BRENDA A	R	13780	0	18690	32470	1024159007	LOT 13 QUIGLEYS SUB OF 710
581 W LOCUST ST	KEMP, JASON J	R	13390	0	62950	76340	1024177026	LOT 18 COX'S ADD
587 W LOCUST ST	FECKER, JOSEPH H JR & BARBARA R TRUST DATED 6/17/2013	R	13390	0	95190	108580	1024177025	LOT 19 COX'S ADD
591 W LOCUST ST	CATHMAN, RICHARD A & LINDA A	R	13390	0	78130	91520	1024177024	LOT 20 COX'S ADD
595 W LOCUST ST	RATH, DAVID A & ELLEN M	R	19820	0	68090	87910	1024177053	LOT 21 & E 24' LOT 22 COX'S ADD
606 W LOCUST ST	MCCLAIN, JOSHUA R	R	13780	0	24480	38260	1024159003	LOT 15A QUIGLEYS SUB OF 710 & LOT 9A QUIGLEYS SUB OF 711
610 W LOCUST ST	HACKBARTH, DIANA L	R	13780	0	65710	79490	1024159002	LOT 10 QUIGLEYS SUB OF 711
620 W LOCUST ST	CALLIS, MICHELLE S JACOBY	R	13780	0	50030	63810	1024159001	LOT 11 QUIGLEYS SUB OF 711
690 W LOCUST ST	KAVA REAL ESTATE LLC	C	49840	127266	0	177106	1024158017	LOT 1-3, 1-2 & 1-1 CONNOLLY'S SUB & LOT 1 OF PT OF CITY LOT 711
700 LOCUST ST	ROSHEK BUILDING LLC	C	196997	10535202	0	10732199	1025204001	CITY LOTS 141, 142, 143, 143A, 144, & 145
701 LOCUST ST	DUBUQUE ART ASSOCIATION	E	102900	942630	0	1045530	1025203009	CITY LOTS 623 & 624
706 W LOCUST ST	MEYER, JEFFERY T & SHEILA K	R	19900	0	45950	65850	1024157008	LOT 10 MC GRATHS SUB
714 W LOCUST ST	VAASSEN, MIKE & ANNE	R	13200	0	48250	61450	1024157004	LOTS 7 & 8 MC GRATHS SUB
740 W LOCUST ST	WALL, JOSEPH R	R	22970	0	57000	79970	1024157001	LOTS 3 & 4 & LOT 1-2 ALL IN MC GRATH'S SUB
780 W LOCUST ST	FUGLSANG, BRANDEN LEE	R	28530	0	85490	114020	1023282012	LOT 1 & LOT 2-2 MC GRATHS SUB
781 LOCUST ST	JOLIET BUILDING CORPORATION	C	116054	338498	0	454552	1025203011	CITY LOTS 625, 626, & 627
790 W LOCUST ST	BOWEN, REECE M	R	14300	0	65930	80230	1023282011	LOT 1-98A A P WOODS ADD
800 W LOCUST ST	HAGGE, CHAD J	R	14300	0	68200	82500	1023282010	LOT 2-98A A P WOODS ADD
880 LOCUST ST	PLASTIC CENTER INC	C	78400	436666	0	515066	1024468002	CITY LOTS 148 & 149
900 LOCUST ST	NORTHWEST BELL TELEPHONE CO	E	0	0	0	0	1024463004	CITY LOTS 151, 152 & 153
910 W LOCUST ST	GRTD INVESTMENTS LLC	R	21010	0	58370	79380	1023279007	LOTS 31B & 32B A P WOODS ADD
913 LOCUST ST	AMERICAN TRUST & SAVINGS BANK	C	153037	447754	0	600791	1024462018	CITY LOT 633 & 634; LOT 1 & LOT 2 OF CITY LOT 635; N 20'3" OF S 41'5"; S 21'2" OF S 41'5" OF CITY LOT 636, N 9'7" CITY LOT 636, S 10'6" OF CITY LOT 637, N20'3" OF N 40'6" OF CITY LOT 637, S 20'3" OF N 40'6" OF CITY LOT 637
930 W LOCUST ST	EIKAMP, ADAM L & DAWN M	R	14040	0	55160	69200	1023279006	LOT 30B A P WOODS ADD
950 W LOCUST ST	SCHIEFFERT, SHERI L	R	22310	0	66990	89300	1023279005	LOT 29B & E 1/2 OF LOT 28B A P WOODS ADD
960 W LOCUST ST	XPEDITION PROPERTIES LLC	R	16330	0	55310	71640	1023279004	LOT 27B & W 1/2 OF LOT 28B A P WOODS ADD
1005 LOCUST ST	LAKESIDE INVESTMENTS LLC	M	13360	0	178380	191740	1024458009	CITY LOT 656
1025 LOCUST ST	KLUESNER PROPERTIES LLC	R	4240	0	56820	61060	1024458008	LOT 2 OF SUB OF CITY LOT 657
1027 LOCUST ST	KLUESNER PROPERTIES LLC	M	4330	0	58330	62660	1024458007	LOT 2 OF SUB LOT 1 OF CITY LOT 657
1037 LOCUST ST	KLUESNER PROPERTIES LLC	R	4450	0	58950	63400	1024458006	LOT 1-1 OF CITY LOT 657 AND S 1' OF CITY LOT 658
1044 LOCUST ST	FIRST CONGREGATIONAL CHURCH	E	37340	711250	0	748590	1024459015	S 1/2 & N 1/2 OF CITY LOT 158; W 84' OF CITY LOTS 156 & 157; & E 30' OF CITY LOTS 156 & 157
1072 LOCUST ST	ESSER, KEVIN C & JANICE A	C, M	13538	19800	62681	96019	1024459002	S 38'7" OF CITY LOT 159
1105 LOCUST ST	SCHUECKEL, STEPHEN J & OVERTURFF, CLYDE D & DEBORAH P	R	23320	0	354330	377650	1024453003	S 78' OF S 1/2 OF CITY LOT 661
1108 LOCUST ST	SCHULZ REAL ESTATE LLC	C, M	7622	109178	34250	151050	1024454007	S 1/5 S 2/5 CITY LOT 478
1116 LOCUST ST	NEUMANN, ROBERT J	R	5410	0	67940	73350	1024454006	SM 1/5-S 2/5 OF CITY LOT 478
1124 LOCUST ST	BAL PROPERTIES LLC	M	14010	0	102360	116370	1024454005	M 1/5 OF S 2/5 OF CITY LOT 478
1132 LOCUST ST	QUIBBY LANDLORD LLC	M	7220	0	130570	137790	1024454004	S 67'100' OF A FOOT OF N 1/5 OF S 2/5 AND NM 1/5 OF S 2/5 OF CITY LOT 478
1134 LOCUST ST	QUIBBY LANDLORD LLC	M	15670	0	188510	204180	1024454003	S 26.2' M 1/5 OF CITY LOT 478; N 19.81' OF N 1/5 OF S 2/5 CITY LOT 478
1145 LOCUST ST	STOUT LANDLORD LLC	M	17340	0	237020	254360	1024453002	N 50' S1/2 CITY LOT 661 & S 7'8" N 1/2 CITY LOT 661
1155 LOCUST ST	MASONIC TEMPLE ASSN	E	45000	696000	0	741000	1024453001	N 120'4"-N 1/2 OF CITY LOT 661
1182 LOCUST ST	INDIGO-BLU LLC	M	26060	0	238880	259940	1024454002	N 25' OF M 1/5 OF CITY LOT 478; NM 1/5 CITY LOT 478
1192 LOCUST ST	ASHLEY, LAURA M & L PAUL	M	17510	0	145740	163250	1024454001	N 1/5 OF CITY LOT 478
1212 LOCUST ST	GK ENGINEERING & LAND SURVEYING LLC	C	19533	127445	0	146978	1024415007	S 51' OF CITY LOT 477A
1222 LOCUST ST	TJ IV LLC	M	10940	0	100190	111130	1024415006	S 32' OF N 64' OF CITY LOT 477A
1240 LOCUST ST	TJ IV LLC	M	10940	0	108140	119080	1024415005	N 32' OF N 64' CITY LOT 477A

DUBUQUE URBAN REVITALIZATION DISTRICT

Property Address	Property Owner	Class	Land Value	Building Value	Dwelling Value	Total Value	Parcel ID #	Legal Description
1243 LOCUST ST	PLASTIC CENTER INC	M	31300	0	139360	170660	1024414006	N 64' OF CITY LOT 662A
1255 LOCUST ST	BOYS AND GIRLS CLUB OF GREATER DUBUQUE	R	7770	0	108300	116070	1024414005	LOT 2 OF CITY LOT 662
1257 LOCUST ST	BOYS AND GIRLS CLUB OF GREATER DUBUQUE	E	16980	59420	0	76400	1024414004	LOT 2-1 OF CITY LOT 662
1268 LOCUST ST	MCCREADY, ANDREW J & EMILY J	R	17850	0	123860	141710	1024415004	S 66' OF CITY LOT 477
1272 LOCUST ST	SCOVEL, JAMES R & MARSHA D ETAL	R	5410	0	43820	49230	1024415003	S 20' OF N 75' OF CITY LOT 477
1274 LOCUST ST	BALL, ROSS	M	5410	0	55310	60720	1024415002	S 20' N 55' CITY LOT 477
1298 LOCUST ST	KUZKO LLC	M	11970	0	165010	176980	1024415001	N 35' OF N 55' OF CITY LOT 477
1320 LOCUST ST	KOPCZYK, ALFRED P	R	13790	0	165670	179460	1024410005	S 1/5 OF CITY LOT 476
1330 LOCUST ST	CC INVESTMENTS LLC	C, M	18792	73914	42195	134901	1024410004	SM 1/5 OF CITY LOT 476
1344 LOCUST ST	TBILL'S PROPERTIES LLC	C	8890	95580	0	104470	1024410003	S 1/2 - M 1/5 OF CITY LOT 476
1358 LOCUST ST	TBILL'S PROPERTIES LLC	M	8760	0	46080	54840	1024410002	N 1/2 OF M 1/5 OF CITY LOT 476
1375 LOCUST ST	KOPCZYK, ALFRED P	R	33490	0	137380	170870	1024341003	NM 1/5 OF S 40.10' & THE M 1/5 ALL OF CITY LOT 663
1389 LOCUST ST	MICHEL, PATRICIA D	M	19320	0	126260	145580	1024341002	E 125' N 1/5 & E 125' N 10'4" OF NM 1/5 ALL OF CITY LOT 663
1394 LOCUST ST	BELMONT, MICHAEL D & MARY E PREGLER-BELMONT	C, M	37037	66517	92890	196444	1024410001	N 2/5 OF CITY LOT 476
1415 LOCUST ST	1415 LOCUST STREET CO	C	49795	181350	0	231145	1024339003	S 2/5 OF CITY LOT 664
1449 LOCUST ST	K & L REAL ESTATE LLC	M	14320	0	119350	133670	1024339002	N 40' OF S 142.40' OF CITY LOT 664
1458 LOCUST ST	SAINT JOHN'S EPISCOPAL CHURCH	E	11870	272600	0	284470	1024405004	M 1/5 OF CITY LOT 475
1470 LOCUST ST	STUART, DAVID C & DELANEY, MICHELLE A	R	7030	0	25010	32040	1024405003	S 1/2-NM 1/5 OF CITY LOT 475
1472 LOCUST ST	STUART, DAVID C	R	7030	0	4810	11840	1024405002	N 1/2-NM 1/5 OF CITY LOT 475
1477 LOCUST ST	GENESIS THREE HOLDINGS LLC	M	31320	0	111000	142320	1024339001	N 113'7" OF CITY LOT 664
1492 LOCUST ST	STUART, DAVID C	R	13790	0	70390	84180	1024405001	N 1/5 OF CITY LOT 475
1552 LOCUST ST	MANNING, TIMOTHY K	R	5410	0	42410	47820	1024336005	S 20'7"-S 41'2"-M 1/5 OF CITY LOT 474
1554 LOCUST ST	MCSTAC PROPERTIES LLC	R	5410	0	42650	48060	1024336004	N 20'5" -S 41'2" OF M 1/5 OF CITY LOT 474
1576 LOCUST ST	1576 WEST LOCUST LANDLORD LLC	M	7840	0	172310	180150	1024336003	S 48'2" OF NM 1/5 CITY LOT 474 & N 10' OF M 1/5 OF CITY LOT 474
1590 LOCUST ST	MID-AMERICA PROPERTY MANAGEMENT LLC	M	9780	0	34970	44750	1024336002	S 1/2 OF N 1/5 OF CITY LOT 474 & N 3' OF NM 1/5 OF CITY LOT 474
1592 LOCUST ST	DUBUQUE CATHOLIC WORKER HOUSE	E	6060	0	44250	50310	1024336001	N 1/2 OF N 1/5 OF CITY LOT 474
LOCUST ST	RAYSAN CORP	C	36420	6600	0	43020	1025426022	LOTS 2-2 & 1 OF CITY LOT 575
LOCUST ST	AMERICAN TRUST & SAVINGS BANK	C	39200	5914	0	45114	1024468001	CITY LOT 150
W LOCUST ST	MCCLAIN, JOSHUA R	R	3470	0	0	3470	1024159004	W 42' OF LOT 15 QUIGLEYS SUB OF 710
LOCUST ST	PLASTIC CENTER INC	M	14700	0	1500	16200	1025255013	N 1/3 OF CITY LOT 112
LOCUST ST	PLASTIC CENTER INC	C	16464	874	0	17338	1025255014	M 1/3 OF CITY LOT 112
W LOCUST ST	DUBUQUE, CITY OF	E	5060	0	0	5060	1024159027	LOT 14 & E 8' LOT 15 QUIGLEYS SUB OF 710
LOCUST ST	SAINT JOHN'S PARSONAGE	E	23750	3140	0	26890	1024405005	S 2/5 OF CITY LOT 475
W LOCUST ST	DUBUQUE, CITY OF	E	900	0	0	900	1024157002	LOT 6 MC GRATHS SUB
W LOCUST ST	DUBUQUE, COUNTY OF	E	2400	0	0	2400	1024157003	LOT 1 OF MIN LOT 95
LOCUST ST	CONLON, KEVIN J	C	39222	14515	0	53737	1024336006	S 2/5 OF CITY LOT 474
LOCUST ST	DUBUQUE BOYS CLUB INC	E	127140	1520720	0	1647860	1024414008	W 52' S 2/5 LOT 663; E 111' S 11'2" OF SM 1/5 CITY LOT 663; E 111' N 40' OF SM 1/5 CITY LOT 663; E 111' - S 1/5 - CITY LOT 663; LOT 1-1 CITY LOT 662; CITY LOT 663'A'
LOCUST ST	FIRST CONGREGATIONAL CHURCH	C	24808	6541	0	31349	1024459001	N 13'7" OF CITY LOT 159; CITY LOT 160
W LOCUST ST	LORAS COLLEGE	E	4430	0	0	4430	1024307008	LOT 15 KRINGLES SUB
W LOCUST ST	STRADER, MIKE	R	2480	0	0	2480	1023279001	LOT 24C A P WOODS ADD
W LOCUST ST	STRADER, MIKE	R	1580	0	0	1580	1023279002	LOT 25B A P WOODS ADD
W LOCUST ST	XPEDITION PROPERTIES LLC	R	3140	0	0	3140	1023279003	LOT 26B A P WOODS ADD
W LOCUST ST	STRADER, MIKE	R	2180	0	0	2180	1023279012	LOT 24D A P WOODS ADD
W LOCUST ST	STRADER, MIKE	R	1280	0	0	1280	1023279013	LOT 24B A P WOODS ADD
W LOCUST ST	STRADER, MIKE	R	1130	0	0	1130	1023279014	LOT 25A A P WOODS ADD
W LOCUST ST	STRADER, MIKE	R	980	0	0	980	1023279015	LOT 26A A P WOODS ADD
LOCUST ST	DUBUQUE, CITY OF	E	22890	0	0	22890	1025426020	CITY LOTS 575A, N 20' 5" OF CITY LOT 576, & S 30' OF CITY LOT 576
W LOCUST ST	NOLL, JOSEPH A & JANET F	R	2730	0	0	2730	1024330006	UND 1/2 OF LOT 1 OF CITY LOT 671
LOCUST ST	LOWER MAIN DEVELOPMENT LLC	C	47118	15770	0	62888	1025281019	S 16'9" OF N 1/2 OF N 40' OF CITY LOT 82 AND S 1/2 OF N 40' & S 24'9" BOTH OF CITY LOT 82
LOCUST ST	DUBUQUE, CITY OF	E	93400	23100	0	116500	1025276001	N 20'3" OF CITY LOT 86, CITY LOT 87 & CITY LOT 88
W LOCUST ST	HAGGE, CHAD J	R	1280	0	0	1280	1023282008	LOT 4-98A WOODS ADD
W LOCUST ST	HAGGE, CHAD J	R	5770	0	0	5770	1023282009	LOT 3-98A A P WOODS ADD
LOCUST ST	DUBUQUE, CITY OF	E	58570	6220	0	64790	1025211004	CITY LOT 104 & S 10' OF S 34' OF CITY LOT 103
59 LOIS ST	NILLES, JOEL J & ABBIE E	R	27810	0	81440	109250	1025304010	LOT 9 LOIS ADD S 1/2 LOT 10 LOIS ADD
71 LOIS ST	HAAS, KERI L	R	28890	0	94890	123780	1025304009	LOT 11 & N 1/2 LOT 10 LOIS ADD
73 LOIS ST	HAAS, TERESA M	R	24300	0	77630	101930	1025304008	LOT 12 LOIS ADD

DUBUQUE URBAN REVITALIZATION DISTRICT

Property Address	Property Owner	Class	Land Value	Building Value	Dwelling Value	Total Value	Parcel ID #	Legal Description
75 LOIS ST	SIMMONS, MARK A	R	24750	0	85970	110720	1025304007	LOT 13 LOIS ADD
85 LOIS ST	ROUSSEL, ROBERT S	R	22980	0	98780	121760	1025304006	LOT 14 LOIS ADD
140 LORAS BLVD	JAEGER & JAEGER LLC	M	12940	0	197940	210880	1024411006	LOT 1-1-N 2/5-CITY LOT 461
199 LORAS BLVD	BOYNTON, AMY S	R	13790	0	226590	240380	1024405010	S 1/4 OF CITY 470
407 LORAS BLVD	WEAVER CASTLE LLC	R	5210	0	123210	128420	1024338017	LOT 1-2-CITY LOT 667 & 2-2-2 OF CITY LOT 667
409 LORAS BLVD	WEAVER CASTLE LLC	R	4650	0	132930	137580	1024338016	LOT 1-2-2 OF CITY LOT 667
412 LORAS BLVD	APARTMENT DEPARTMENT LLC	C, M	13922	64376	29611	107909	1024340014	LOT 1 A L BROWN'S SUB
414 LORAS BLVD	JAEGER, JOHN J	R	6670	0	65870	72540	1024340013	LOT 2-2 A L BROWNS SUB
415 LORAS BLVD	LAKESIDE INVESTMENTS LLC	M	6300	0	79990	86290	1024338015	LOT 3-2 OF CITY LOT 667
416 LORAS BLVD	JAEGER, JOHN J	R	5430	0	66320	71750	1024340012	LOT 1-2 A L BROWNS SUB
419 LORAS BLVD	LAKESIDE INVESTMENTS LLC	M	5850	0	79990	85840	1024338014	LOT 4-2 OF CITY LOT 667
422 LORAS BLVD	ACCACIAN, ANDREW J & SARAH A	R	6180	0	99580	105760	1024340011	E 1/2 LOT 3 A L BROWNS SUB
423 LORAS BLVD	MID-AMERICA PROPERTY MANAGEMENT LLC	R	10720	0	49730	60450	1024338013	LOT 2-3 OF CITY LOT 667
434 LORAS BLVD	ACCACIAN, ANDREW J & SARAH A	R	6180	0	99450	105630	1024340010	W 1/2 LOT 3 A L BROWNS SUB
437 LORAS BLVD	ATNIP, GREGORY & NICOLE	R	5520	0	67520	73040	1024338012	LOT 2-4 OF CITY LOT 667
440 LORAS BLVD	REVERS, SEAN L	R	12350	0	137920	150270	1024340009	LOT 4 A L BROWNS SUB
445 LORAS BLVD	DUBUQUE, CITY OF	E	10240	0	85370	95610	1024338011	LOT 5 OF CITY LOT 667
452 LORAS BLVD	FELDOTT PROPERTIES LLC	R	11120	0	95450	106570	1024340008	LOT 1-5 A L BROWNS SUB
459 LORAS BLVD	GRTD INVESTMENTS LLC	R	23160	0	51340	74500	1024338005	LOT 6 OF CITY LOT 667
460 LORAS BLVD	H2R LLC	R	11360	0	108880	120240	1024340007	LOT 2-5 & THE E 1/2 LOT 6 A L BROWNS SUB
464 LORAS BLVD	MULFORD, JILL M	R	10620	0	43090	53710	1024340006	W 1/2 OF LOT 6 & E 2' LOT 7 A L BROWNS SUB
465 LORAS BLVD	LANGE, BENJAMIN J	R	5770	0	62990	68760	1024338004	LOT 2-1 OF S PT OF CITY LOT 684
469 LORAS BLVD	LANGE, BENJAMIN J	R	6060	0	64970	71030	1024338003	LOT 1-1 OF S PT OF CITY LOT 684
472 LORAS BLVD	MK PROPERTIES LLC	M	21930	0	66590	88520	1024340005	W 83' LOT 7 A L BROWNS SUB
475 LORAS BLVD	BSK LLC	R	11540	0	68480	80020	1024338002	LOT 2 OF S PT OF CITY LOT 684
483 LORAS BLVD	EXODUS TWO HOLDINGS LLC	C	25350	44340	0	69690	1024338001	LOT 1-3 OF S PT OF CITY LOT 684
509 LORAS BLVD	PLOESSL, JOSEPH	R	7300	0	73890	81190	1024337010	S PT OF LOT 4 OF CITY LOT 684
514 LORAS BLVD	WINTER, CHRISTOPHER M & ASHLEY M	M	8340	0	93160	101500	1024340001	LOTS 2-1-1 & 2-1 BOTH OF THE SUB OF 810 A MCDANIELS SUB
517 LORAS BLVD	RCA HOME SOLUTIONS LLC	R	12640	0	106750	119390	1024337009	LOT 5 - S PT OF CITY LOT 684
525 LORAS BLVD	KELLHOFF PROPERTIES LLC	R	12640	0	78450	91090	1024337008	LOT 6 OF S PT OF CITY LOT 684
530 LORAS BLVD	KUZKO LLC	M	22450	0	181910	204360	1024377012	LOT 811 & E 33 1/2' OF 812 A MCDANIELS SUB
533 LORAS BLVD	CEMB PROPERTIES LLC	R	12580	0	125820	138400	1024337007	E 1/2 OF LOT 5 YATES & PICKETTS
553 LORAS BLVD	HIGH PERFORMANCE PROPERTIES LLC	R	5900	0	58140	64040	1024337006	LOT 2-W 1/2 OF LOT 5 YATES & PICKETTS
561 LORAS BLVD	HIGH PERFORMANCE PROPERTIES LLC	R	5900	0	59230	65130	1024337005	LOT 1-W 1/2 OF LOT 5 YATES & PICKETTS
567 LORAS BLVD	WHITE PICKETT FENCES LLC	M	16610	0	138720	155330	1024337004	LOT 8 HENION & BAIRDS
568 LORAS BLVD	HIGH PERFORMANCE PROPERTIES LLC	R	11120	0	58760	69880	1024377011	W 20'-812 & E 25'-813 A MC DANIELS SUB
574 LORAS BLVD	MILLER, BARBARA BETH	R	6920	0	30100	37020	1024377010	W 28' OF LOT 813 A MCDANIELS SUB
575 LORAS BLVD	WHITE PICKETT FENCES LLC	R	6180	0	56000	62180	1024337003	LOT 1-9 HENION & BAIRDS
582 LORAS BLVD	JERICO LLC	R	9880	0	68410	78290	1024377009	E 40' OF LOT 814 A MCDANIELS SUB
583 LORAS BLVD	WHITE PICKETT FENCES LLC	R	5620	0	59330	64950	1024337002	LOT 2-9 HENION & BAIRDS
586 LORAS BLVD	DBD PROPERTIES LLC	R	9880	0	55820	65700	1024377008	W 13'6" OF LOT 814 & E 1/2 OF LOT 815 A MC DANIELS SUB
590 LORAS BLVD	HOWARD, DAVID C & LINDA J	R	5430	0	37660	43090	1024377007	LOT 2-W 1/2 815 & E 1/2 816 A MC DANIELS SUB
598 LORAS BLVD	HOWARD, DAVID C & LINDA J	R	7660	0	38440	46100	1024377006	LOT 1-W 1/2-815 & E 1/2 816 A MC DANIELS SUB
604 LORAS BLVD	HANTEN, RONALD J	R	11860	0	60930	72790	1024377005	LOT 3-817 & W 1/2- LOT 816 A MCDANIELS SUB
614 LORAS BLVD	MOORE, NANCY JO	R	7660	0	28900	36560	1024377004	LOT 2-817 A MCDANIELS SUB
620 LORAS BLVD	KEPPLER, NICHOLAS G & MICHELLE L	R	6340	0	76050	82390	1024377034	LOT 2 LUBBEN PLACE
628 LORAS BLVD	KEPPLER, NICHOLAS G & MICHELLE L	R	6110	0	77790	83900	1024377033	LOT 1 LUBBEN PLACE
636 LORAS BLVD	WHITE PICKETT FENCES LLC	R	12600	0	93950	106550	1024377002	LOT 1-818 & LOT 819 A MCDANIELS SUB
655 LORAS BLVD	LORAS COLLEGE	E	19480	0	0	19480	1024377001	LOTS 820 & 821 A MCDANIELS SUB
666 LORAS BLVD	MURRAY, FRANCIS ROGER	C	96242	169086	0	265328	1024376008	LOT 1 MURRAY'S ADDITION
1105 LORAS BLVD	RETTENMAIER, JOHN G	C, M	33543	47497	28272	109312	1023480015	LOT 1-2-2-1-1-16 MT PLEASANT
1111 LORAS BLVD	CLARK, JUDITH ANN	C	32211	46514	0	78725	1023480014	LOT 2-1-2-1-1-16 & LOT 2-2-2-1-1-16 MT PLEASANT ADD
1155 LORAS BLVD	DUBUQUE POSTAL EMPLOYEES CREDIT UNION	C	15400	44542	0	59942	1023480012	E 55' OF LOT 2-2-1-16 MT PLEASANT ADD
1195 LORAS BLVD	ELLIS PROPERTIES LLC	R	22280	0	102200	124480	1023480011	LOT 2 OF MIN LOT 175 & W 95' OF LOT 2-2-1-16 MT PLEASANT
1207 LORAS BLVD	GARCIA, GUMARO R	R	24300	0	63240	87540	1023479011	LOT 12 HOME ADD
1235 LORAS BLVD	FRITH, STEVEN T	R	21870	0	86710	108580	1023479010	E 45' OF LOT 11 HOME ADD
1245 LORAS BLVD	AMECHE, THOMAS R & WOLTER, REBECCA E	R	24300	0	117970	142270	1023479009	E 45' OF LOT 10 & W 5' OF LOT 11 HOME ADD
1275 LORAS BLVD	BLUS, JOHN K & TUSDEE L	R	24300	0	103590	127890	1023479008	LOT 9 & W 5' OF LOT 10 HOME ADD
1295 LORAS BLVD	BOYES, NORMAN D & JANET T TRUST	R	35720	0	122000	157720	1023479007	LOTS 7 & 8 HOME ADD

DUBUQUE URBAN REVITALIZATION DISTRICT

Property Address	Property Owner	Class	Land Value	Building Value	Dwelling Value	Total Value	Parcel ID #	Legal Description
1325 LORAS BLVD	GRTD INVESTMENTS LLC	R	13370	0	77540	90910	1023461017	W 30' OF LOT 1 & S 40' OF W 30' OF LOT 2 OAKLAND PARK
1343 LORAS BLVD	JACOBSMEIER, DONNA L	R	20660	0	66070	86730	1023461016	LOT 16 OAKLAND PARK ADD
1365 LORAS BLVD	KOERPERICH, CALVIN J & CLAIRE F	R	22950	0	77090	100040	1023461015	LOT 17 OAKLAND PARK ADD
1395 LORAS BLVD	GOEDKEN, MICHAEL H & SHARON M	R	20660	0	74380	95040	1023461014	LOT 18 OAKLAND PARK ADD
LORAS BLVD	RETTENMAIER, JOHN G	C	35459	0	0	35459	1023480013	LOT 1-1-2-1-1- OF LOT 16 MT PLEASANT ADD
LORAS BLVD	DUBUQUE, CITY OF	E	10550	0	0	10550	1024340035	LOT 1-1-810 A MC DANIELS SUB & LOT 8 A.L. BROWNS SUB CITY LOT 714; LOTS 1, 2, & 3 OF CITY LOT 741; LOT 1 & 2 OF SUB OF CITY LOT 742; LOTS C, 30, W 3'6" OF S 20' OF 31, BAL OF 31, 32, 32A & 44A OF YATES SUB; LOTS 2- 3, 2-4, S 119' OF LOT 7, W 1/2 & E 1/2 OF N 25' OF LOT 7, 7A, 8, 2-9 IN YATES & PICKETT'S SU
1400 LORAS COLLEGE PKWY	LORAS COLLEGE	E	1537410	19824510	0	21361920	1024310004	
1735 MADISON ST	HANTEN, RONALD J	M	8440	0	71510	79950	1024184004	LOT 1-4-2 OF CITY LOT 673
1737 MADISON ST	HANTEN, RONALD J	R	3280	0	30940	34220	1024184003	LOT 2-4-2 OF CITY LOT 673
1745 MADISON ST	HANTEN, RONALD J	R	5750	0	6530	12280	1024184002	LOT 5-2 OF CITY LOT 673
1752 MADISON ST	SCHIESL, GLORIA G	R	11370	0	93290	104660	1024260008	LOT 2-1, 2-2, 2-1-3, & A-2-1 OF CITY LOT 674
1765 MADISON ST	JAEGER, KENNETH W & ELIZABETH M	R	4450	0	53550	58000	1024184001	LOT 6-2 OF CITY LOT 673
1805 MADISON ST	YOUNG, AARON M & SARA J	R	20310	0	81770	102080	1024180024	LOT 1 OF S 50' OF 1-2-2 OF CITY LOT 678 & LOT 1-2-2-2 OF CITY LOT 678
1829 MADISON ST	RAMPSON, R DEAN & JEANETTE D	R	11790	0	19050	30840	1024180021	LOT 2-2-1-2 OF CITY LOT 678 & N 50' OF LOT 1-2-2 OF CITY LOT 678
1849 MADISON ST	LENZ, LAURA LYN	R	10420	0	91280	101700	1024180020	LOT 1-1-1-2, 1-2-1-1-2, 2-2-1-1-2 & 1-2-1-2 OF CITY LOT 678
1910 MADISON ST	CHAPPELL, JAMES THOMAS	M	18610	0	32240	50850	1024181002	LOT 1-1-1 OF SUB OF CITY LOT 1-678 & 2-54 MARSHS ADD
1921 MADISON ST	DELIRE, S VANCE & TRICIA	R	32410	0	87350	119760	1024180035	LOT 2 DELIRE PLACE
1941 MADISON ST	ALTHOFF LLC	M	39150	0	74940	114090	1024180018	E 130.5' OF LOT 50 & E 1/2 OF LOT 51 COX'S ADD
1951 MADISON ST	ALTHOFF LLC	R	13650	0	102710	116360	1024180017	LOT 1-91 & 1-92 COX ADD
1996 MADISON ST	BOFFELI, LINDA L	R	20070	0	163690	183760	1024181001	LOT 2 & 2-1 OF SUB OF 1 OF CITY LOT 678 & LOT 2-54 IN MARSH'S ADD
100 MAIN ST	MAIN STREET DEVELOPMENT CO LLC	C	32648	359912	0	392560	1025282009	S 21'6" OF CITY LOT 1
101 MAIN ST	HISTORIC CREATION LLC	C	99210	252448	0	351658	1025281015	S 1'5" OF CITY LOT 79 & ALL OF CITY LOT 80
129 MAIN ST	K & E PARTNERSHIP LLP	C, M	27741	86628	111304	225673	1025281014	SM 19'4" OF CITY LOT 79
137 MAIN ST	LOWER MAIN DEVELOPMENT LLC	C	98056	1477314	0	1575370	1025281013	CITY LOT 78A, N 22' OF CITY LOT 79 & NM 22' OF CITY LOT 79
156 MAIN ST	LOWER MAIN DEVELOPMENT LLC	C	99355	60491	0	159846	1025282006	N 8" - N 21'6" - OF CITY LOT 2, CITY LOT 2A & CITY LOT 3
163 MAIN ST	D & J REALTY LLC	C, M	33622	239130	105161	377913	1025281012	S 22'9" CITY LOT 78
164 MAIN ST	HHH ENTERPRISES LLC	C, M	31216	169903	85331	286450	1025282005	S 1/2 OF CITY LOT 3A
169 MAIN ST	GRAMP	C, M	28217	82505	79805	190527	1025281011	S 19'6" - N 22' OF CITY LOT 78
177 MAIN ST	KEMPTHORNE, THORNTON GARY	C	29882	64243	0	94125	1025281010	S 16'11 3/4" OF CITY LOT 77A & & N 2'6" OF CITY LOT 78
180 MAIN ST	HHH ENTERPRISES LLC	C, M	31251	175361	84308	290920	1025282004	N 1/2 OF CITY LOT 3A
182 MAIN ST	SALWOLKE, FRANK J & MARY ANN	C	36445	112235	0	148680	1025282003	CITY LOT 4
185 MAIN ST	BURKLE, CALLY A	C, M	25882	106543	77832	210257	1025281009	S 10" OF CITY LOT 77 & N 16'9" OF CITY LOT 77A
190 MAIN ST	CERT PROPERTIES LLC	C, M	29122	117049	127732	273903	1025282002	S 1/2 OF CITY LOT 4A
197 MAIN ST	KLINE, MATTHEW	C, M	43449	216926	246506	506881	1025281008	N 30'2" OF CITY LOT 77
198 MAIN ST	BYRNE, ROBERT L & CYNTHIA FAMILY TRUST	C, M	29221	83096	80377	192694	1025282001	N 1/2 CITY LOT 4A
200 MAIN ST	HJD LANDLORD LLC	C	1069712	8578472	0	9648184	1025277014	CITY LOTS 5, 6 & 7, S 22' CITY LOT 8, CITY LOT 193, 194, 195, 195A, 196, 196A, 197A, LOT A & LOT JULIEN HOTEL PLAZA, LOTS B & D OF JULIEN HOTEL PART
233 MAIN ST	HARRY & ROSEY'S INC	C, M	60494	175235	207400	443129	1025276010	N 42' CITY LOT 75A
253 MAIN ST	OBERBROECKLING, KENNETH J & NED A	C, M	35169	133903	172044	341116	1025276009	CITY LOT 75 & S 15'6" CITY LOT 74A
261 MAIN ST	MC COY, ROBERT T	C, M	70569	226766	257690	550525	1025276008	CITY LOTS 74, S 3" OF CITY LOT 73 & N 6" OF CITY LOT 74A
290 MAIN ST	PLASTIC CENTER INC	C	34933	95861	0	130794	1025277001	N 23' OF CITY LOT 8
299 MAIN ST	BARKER FINANCIAL LLC	C, M	92320	695698	857791	1645809	1025276007	N 64.3' OF CITY LOT 73
300 MAIN ST APT 1	DUBUQUE AREA CHAMBER OF COMMERCE	C	37218	930362	0	967580	1025241017	UNIT 1 OF THIRD & MAIN CONDO LOCATED ON LOT 2 HARBOR VIEW PLACE
300 MAIN ST APT 3	DUBUQUE AREA CONVENTION & VISITORS BUREAU	C	6854	232613	0	239467	1025241019	UNIT #3 OF THIRD AND MAIN CONDO LOCATED ON LOT 2 HARBOR VIEW PLACE
300 MAIN ST APT 2	CHAMBER DEVELOPMENT LLC	C	23610	647030	0	670640	1025241023	UNIT 2A OF THIRD & MAIN CONDO LOCATED ON LOT 2 HARBOR VIEW PLACE
300 MAIN ST APT 2	300 MAIN LLC	C	11749	148120	0	159869	1025241024	UNIT 2B OF THIRD & MAIN CONDO LOCATED ON LOT 2 HARBOR VIEW PLACE
301 MAIN ST	DUBUQUE, CITY OF	E	30670	0	0	30670	1025240011	S 25'5" OF CITY LOT 72 & CITY LOT 72A
330 MAIN ST	DUBUQUE, CITY OF	E	9200	0	0	9200	1025241014	LOT 1 HARBOR VIEW PLACE
342 MAIN ST	342 MAIN STREET LLC	C, M	43658	258741	147701	450100	1025241005	CITY LOT 10A
345 MAIN ST	LPIKON PROPERTIES LLC	C, M	28621	102112	80849	211582	1025240009	S 19' OF CITY LOT 71 & THE N 8" OF CITY LOT 71A
356 MAIN ST	JHTD PLAZA LLC	C, M	61147	299869	340760	701776	1025241004	S 2/3 OF CITY LOT 11
372 MAIN ST	WILLIS, DAVID A & ELLEN M	C, M	31176	94370	53871	179417	1025241003	N 1/3 OF CITY LOT 11
375 MAIN ST	FIEGEN & BIENSIUS	C	104832	165010	0	269842	1025240007	S 20' CITY LOT 69; N 28'5" CITY LOT 70; S 20' CITY LOT 70
378 MAIN ST	WOLFF, CLARK W REVOC TRUST	C, M	28617	156456	163987	349060	1025241002	S 20' OF CITY LOT 12
395 MAIN ST	FIEGEN & BIENSIUS INC	C	68186	271174	0	339360	1025240006	N 44'6" OF CITY LOT 69

DUBUQUE URBAN REVITALIZATION DISTRICT

Property Address	Property Owner	Class	Land Value	Building Value	Dwelling Value	Total Value	Parcel ID #	Legal Description
398 MAIN ST	CITY MISSION OF DUBUQUE	E	19410	156980	0	176390	1025241001	N 44.3' OF CITY LOT 12
450 MAIN ST	DUBUQUE HOTEL PARTNERS LLC	C	770560	5277440	0	6048000	1025236001	BLK 14 & LOTS A & B BLK 14 DUBUQUE DOWNTOWN PLAZA
500 MAIN ST	MINGLEWOOD LIMITED PARTNERSHIP	C	442064	8804432	0	9246496	1025231002	BLK 13 LOT 1 DUBUQUE DOWNTOWN PLAZA
633 MAIN ST	UNITED WAY SERVICES INC	E	187950	911300	0	1099250	1025209004	BLK 18 DUBUQUE DOWNTOWN PLAZA
680 MAIN ST	NORTHEAST IOWA COMMUNITY COLLEGE	E	264700	1956070	0	2220770	1025210001	BLK 12 & LOT 1 BLK 12A DUBUQUE DOWNTOWN PLAZA
700 MAIN ST	NORTHEAST IOWA COMMUNITY COLLEGE	E	79480	542870	0	622350	1025205005	BLK 11 DUBUQUE DOWNTOWN PLAZA
703 MAIN ST	HARTIG REALTY IV LC	C	84616	772565	0	857181	1025204004	S 31'5" OF CITY LOT 59 & CITY LOT 60
730 MAIN ST	CATHEDRAL GARDENS LLC	C, M	37521	113975	12577	164073	1025205004	S 37 1/2' OF CITY LOT 26
744 MAIN ST	SECOND GEN REALTY OF IOWA LLC	C	31640	163700	0	195340	1025205003	N 26 1/2' OF CITY LOT 26 & CITY LOT 27A
745 MAIN ST	FIRST JUDICIAL DISTRICT DEPARTMENT OF CORRECTIONAL SERVICES	E	42070	68370	0	110440	1025204003	S 28'2" OF CITY LOT 58 & N 19'9" OF CITY LOT 59
756 MAIN ST	SALAZAR, JAIME	C, M	21987	229534	222019	473540	1025205002	S 23' OF CITY LOT 27
768 MAIN ST	STEELE CENTRE LLC	C	40499	364918	0	405417	1025205001	N 33' OF CITY LOT 27 AND S 7' OF CITY LOT 28A
784 MAIN ST	STEELE CENTRE LLC	C	21258	220517	0	241775	1024470002	N 21' OF CITY LOT 28A
790 MAIN ST	STEELE CENTRE LLC	C	36445	327174	0	363619	1024470001	CITY LOT 28
799 MAIN ST	BANNER INVESTMENTS LLC	C	128027	1626811	0	1754838	1025204002	CITY LOTS 56, 57 & N 23' OF 58
800 MAIN ST	COTTINGHAM & BUTLER INC	C	151200	3506418	0	3657618	1024469002	CITY LOTS 29, 30, AND S 1/3 OF CITY LOT 31
803 MAIN ST	COTTINGHAM & BUTLER INC	C	52270	0	0	52270	1024468008	CITY LOT 55
823 MAIN ST	COTTINGHAM & BUTLER INC	C	52270	918546	0	970816	1024468007	CITY LOT 54
890 MAIN ST	GRAHAM BROTHERS PARTNERSHIP	C	71142	489563	0	560705	1024469001	BLK 10 DUBUQUE DOWNTOWN PLAZA
895 MAIN ST	AMERICAN TRUST & SAVINGS BANK	C	54488	2476141	0	2530629	1024468005	CITY LOT 51 & N 2'2" OF CITY LOT 52
902 MAIN ST	BMANN LLC	C	40499	115976	0	156475	1024464007	N 1/2-OF THE S 40' OF CITY LOT 33; S 20' OF CITY LOT 33
909 MAIN ST	PLASTIC CENTER INC	C	104530	828766	0	933296	1024463010	CITY LOTS 49 & 50
920 MAIN ST	WETTER, DAVID J & BAETHKE, CHRIS	C	21011	113086	0	134097	1024464006	N.11.2" N 1/2 OF CITY LOT 33; & S 9'7" OF CITY LOT 34
940 MAIN ST	HERNANDEZ, RAUL	C	42123	112605	0	154728	1024464005	N 41.6' OF CITY LOT 34
950 MAIN ST	KANN, THOMAS T & PAULA L	C	25894	79195	0	105089	1024464004	S 1/2 OF CITY LOT 35
951 MAIN ST	900 BLOCK LANDLORD LLC	C, M	24422	68359	95465	188246	1024463009	S 1/2 OF CITY LOT 48
955 MAIN ST	900 BLOCK LANDLORD LLC	C, M	24506	70927	87452	182885	1024463008	N 1/2 CITY LOT 48
960 MAIN ST	KLINKHAMMER, HERBERT C & CAROL ANN	C	25816	87987	0	113803	1024464003	N 1/2 OF CITY LOT 35
962 MAIN ST	RAUEN PROPERTIES LLC	C	57494	223671	0	281165	1024464002	S 60' OF CITY LOT 36 & 36A
980 MAIN ST	RAUEN PROPERTIES LLC	C	40248	227942	0	268190	1024464001	N 42' OF CITY LOTS 36 & 36A
1000 MAIN ST	1840 LLC	C	39794	938997	0	978791	1024460005	CITY LOT 37 & LOTS A, B, & C OF CITY LOT 37
1005 MAIN ST	FFFP LLC	C, M	38115	349367	140145	527627	1024459013	LOT 1 HARTIG ADD
1030 MAIN ST	1840 LLC	C	39066	854056	0	893122	1024460004	CITY LOT 38 & LOT A-CITY LOT 38
1033 MAIN ST	O'TOOLE, THOMAS J	C	43075	133392	0	176467	1024459011	N 42'2" CITY LOT 44
1042 MAIN ST	UPPER MAIN COMMERCIAL LLLP	C	259952	655782	0	915734	1024460011	UNIT #1 OF UPPER MAIN STREET CONDOMINIUMS LOCATED ON CITY LOTS 39,40,40A,N 43'2"-41, S 8' -41, 42 & 42A
1043 MAIN ST	JTM PROPERTIES LLC	C	26130	55003	0	81133	1024459010	S 1/2 OF CITY LOT 43
1053 MAIN ST	JTM PROPERTIES LLC	C	26130	29915	0	56045	1024459009	N 1/2 CITY LOT 43
1069 MAIN ST	GRONEN ADAPTIVE REUSE LLLP	C	232110	222494	0	454604	1024460012	UNIT #2 OF UPPER MAIN STREET CONDOMINIUMS LOCATED ON CITY LOTS 39, 40, 40A, N 43'2"-41, S 8'-41, 42 & 42A
1100 MAIN ST	HAGERTY, DUANE P	R	8010	0	107730	115740	1024455020	LOT 6 BISSELL PLACE
1101 MAIN ST	TWIN SISTERS LC	C, M	34167	122326	144780	301273	1024454011	S 21'1" OF S 90' OF CITY LOT 467; & S 26' 5" OF N 68'11" OF S 90' OF CITY LOT 467
1110 MAIN ST	HEIMKE, ERIC C & SUSAN J	R	7640	0	103550	111190	1024455019	LOT 5 BISSELL PLACE
1120 MAIN ST	HALVERSON, THOMAS P & JUDITH L	R	7640	0	106570	114210	1024455018	LOT 4 BISSELL PLACE
1130 MAIN ST	KLOFT, PAUL M & CATHERINE A	R	7640	0	113360	121000	1024455017	LOT 3 BISSELL PLACE
1135 MAIN ST	TWIN SISTERS LC	C, M	30535	77540	95608	203683	1024454010	N 42.5' OF N 68'11" OF S 90' OF CITY LOT 467
1140 MAIN ST	TURNER, BARBARA JEAN	R	7640	0	115210	122850	1024455016	LOT 2 BISSELL PLACE
1141 MAIN ST	SAINT LUKE'S METHODIST EPISCOPAL	R	14560	0	66960	81520	1024454009	S 40' NM 100' OF CITY LOT 467
1150 MAIN ST	T F M CO	R	7640	0	120700	128340	1024455015	LOT 1 BISSELL PLACE
1166 MAIN ST	BECK, MICHAEL J & PATRICIA L	C	38875	201678	0	240553	1024455003	S 1/2 OF NM 1/5 OF CITY LOT 466 & N 1/2 OF M 1/5 OF CITY LOT 466
1172 MAIN ST	WISSEL LAMMERS, CAROL	R	8550	0	209370	217920	1024455002	S 23 1/2' N 1/2 OF NM 1/5 CITY LOT 466
1199 MAIN ST	SAINT LUKE'S METHODIST EPISCOPAL	E	71670	1010770	0	1082440	1024454008	N 60' OF NM 100' OF CITY LOT 467; N 66' OF CITY LOT 467
1209 MAIN ST	NEW WHITE FLORIST LLC	C	38304	106747	0	145051	1024415010	S 50' OF CTIY LOT 468A
1275 MAIN ST	PLASTIC CENTER INC	C	157808	299970	0	457778	1024415011	CITY LOT 468 & N 65' OF CITY LOT 468A
1292 MAIN ST	BERTOLINI, ANGELINA	C, M	37376	130594	65588	233558	1024416001	N 1/5 CITY LOT 465
1300 MAIN ST	DUBUQUE, CITY OF	E	17010	114560	0	131570	1024411005	S 1/5 OF CITY LOT 464
1301 MAIN ST	LAUFENBERG & LARSON PROPERTIES LLC	M	11630	0	67680	79310	1024410009	S 34' S 1/5 CITY LOT 469
1337 MAIN ST	EXODUS TWO HOLDINGS LLC	C	26740	42950	0	69690	1024410008	S 10' OF M 1/5 & N 17' OF S 1/5 & SM 1/5 OF CITY LOT 469

DUBUQUE URBAN REVITALIZATION DISTRICT

Property Address	Property Owner	Class	Land Value	Building Value	Dwelling Value	Total Value	Parcel ID #	Legal Description
1338 MAIN ST	SABERS, ROBERT TRUSTEE OF THIRTEEN THIRTY EIGHT MAIN ST	M	17360	0	174200	191560	1024411004	SM 1/5 CITY LOT 464
1348 MAIN ST	HANTEN, RONALD J	M	13020	0	90290	103310	1024411003	S 1/2 N 1/2 M 1/5 CITY LOT 464; S 1/2 M 1/5 CITY LOT 464
1357 MAIN ST	HOME FINANCIAL SOLUTIONS LLC	M	14090	0	87840	101930	1024410007	N 41.2' OF M 1/5 OF CITY LOT 469
1374 MAIN ST	JUDGE REAL ESTATE LLC	M	18580	0	76650	95230	1024411002	S 42' N 2/5 CITY LOT 464; N 1/2 N1/2 M 1/5 CITY LOT 464
1392 MAIN ST	DIAMOND APARTMENTS LLC	M	20450	0	45610	66060	1024411001	N 60'4" N 2/5 OF CITY LOT 464
1397 MAIN ST	CC INVESTMENTS LLC	M	35020	0	140810	175830	1024410006	N 2/5 OF CITY LOT 469
1433 MAIN ST	HENDRON, SCOTT S	R	13790	0	193380	207170	1024405009	SM 1/4 OF CITY LOT 470
1455 MAIN ST	MICLO PROPERTIES LLC	M	17530	0	117930	135460	1024405008	NM 1/4 OF CITY LOT 470
1471 MAIN ST	M S C PROPERTIES INC	M	17530	0	95190	112720	1024405007	N 1/4 OF CITY LOT 470
1491 MAIN ST	CONLON, KEVIN J	C	19533	281770	0	301303	1024405006	CITY LOT 470A
1555 MAIN ST	YANKEE 3 LLC	M	17510	0	106780	124290	1024401004	N 51.2'-S 147'11"-S 204'8" OF CITY LOT 471
1573 MAIN ST	TEPLY, DANIEL F III	R	15370	0	72950	88320	1024401003	N 56'10"-S 204'8" OF CITY LOT 471
1591 MAIN ST	SWALVE, DALE W & CHARLENE M	R	7840	0	72810	80650	1024401002	S 29.2'-N 1/5 CITY LOT 471
1593 MAIN ST	SWALVE, DALE W & CHARLENE M	R	5950	0	72170	78120	1024401001	N 22'-N 1/5 OF CITY LOT 471
1611 MAIN ST	SUE RESIDENCE APARTMENTS LLC	M	17510	0	88180	105690	1024330018	S 1/5 OF CITY LOT 472
1631 MAIN ST	INDIGO-MAIN LLC	M	17510	0	151130	168640	1024330017	SM 1/5 OF CITY LOT 472
1640 MAIN ST	ECS MINISTRIES DBA EMMAUS INTERNATIONAL	C	59460	240440	0	299900	1024402001	S 147'- W 1/2 OF CITY LOT 746 & E 15'- N 67' - W 1/2 OF CITY LOT 746
1655 MAIN ST	DAVIS, FREDERICK R E & APRIL J	R	12440	0	190950	203390	1024330016	S 46' OF M 1/5 OF CITY LOT 472
1669 MAIN ST	SWALVE, DALE W & CHARLENE M	M	19700	0	248800	268500	1024330015	N 5.2" OF M 1/5 & NM 1/5 & S 1.2" OF N1/5 OF CITY LOT 472
1689 MAIN ST	ZAS GROUP INC	M	17100	0	47440	64540	1024330014	N 50' OF N 1/5 OF CITY LOT 472
1833 N MAIN ST	LESLEIN, JAMES MELVIN & MARY JANE	R	17910	0	103960	121870	1024181009	LOT 1 & 1A OF CITY LOT 673, S 10' LOT 1- 31 L H LANGWORTHYS SUB
1846 N MAIN ST	ROLWES, DENNIS N & DEBRA J	R	13850	0	136570	150420	1024182003	LOT 35 L H LANGWORTHYS SUB
1857 N MAIN ST	VIZE, LAWRENCE A & WIDMYER- MARGARET A	R	27710	0	88030	115740	1024181007	LOTS 28 & 29 L H LANGWORTHYS SUB
1860 N MAIN ST	PLAISANCE, JULIA J	R	13850	0	101470	115320	1024182002	LOT 36 L H LANGWORTHYS SUB
1871 N MAIN ST	TRENKAMP, NATHAN J	M	21750	0	85770	107520	1024181006	LOT 27 & S 2' OF 26 L H LANGWORTHY SUB
1881 N MAIN ST	KLEIN, DONNA ETAL	R	13850	0	62390	76240	1024181005	S 2' OF LOT 25 & N 46' OF LOT 26 L H LANGWORTHY SUB
1886 N MAIN ST	BOYD, MICHAEL J & BONITA A	R	26310	0	150250	176560	1024182001	LOTS 1 & 24 L H LANGWORTHYS SUB
MAIN ST	CONLON, KEVIN J	C	37094	13003	0	50097	1024401005	S 96'10"-S 147'11"-S 204'8" OF CITY LOT 471
MAIN ST	DUBUQUE, CITY OF	E	152060	0	0	152060	1024402002	"BELOW CITY LOT 746"
N MAIN ST	DUBUQUE, CITY OF	E	33380	8160	0	41540	1024182006	LOTS 32, 33, 34, & LOT 1-1-2, & 3-3 L.H. LANGWORTHYS SUB & LOT 5 OF CITY LOT 674
MAIN ST	FIGEN & BIENIUS INC	C	32178	1613	0	33791	1025240008	CITY LOT 70A & N 5' OF CITY LOT 71
MAIN ST	PLASTIC CENTER INC	C	70986	4704	0	75690	1025240010	S 39'7" OF CITY LOT 71A & N 6'9" OF CITY LOT 72
MAIN ST	SAINT JOHN'S EPISCOPAL CHURCH	E	34680	657180	0	691860	1024406001	CITY LOT 463B & S 2/5 OF CITY LOT 463
MAIN ST	ECS MINISTRIES DBA EMMAUS INTERNATIONAL	C	25435	8434	0	33869	1024264001	W 113' - N 67' - W 1/2 OF CITY LOT 746
MAIN ST	PLASTIC CENTER INC	C	78400	6630	0	85030	1024463011	CITY LOT LOT 46 & N 1/2 OF CITY LOT 47
MAIN ST	900 BLOCK LANDLORD LLC	C, M	25150	0	0	25150	1024463007	S 1/2 OF CITY LOT 47
MAIN ST	PLASTIC CENTER INC	C	155512	16576	0	172088	1024416012	NM 1/5 & M 1/5 BOTH OF CITY LOT 465, N.40' OF S 2/5 OF W 65.8' OF S 62.4' & E 47'4" OF THE S62'4" OF THES 2/5 OF CITY LOT465
MAIN ST	DUBUQUE, CITY OF	E	400020	4738800	0	5138820	1025215003	LOT 1 & 2 BLK 15 DUBUQUE DOWNTOWN PLAZA
MAIN ST	HJD LANDLORD LLC	C	118742	6306	0	125048	1025276011	S 13'3" OF CITY LOT 75A, CITY LOT 76
MAIN ST	PLASTIC CENTER INC	C	29355	90227	0	119582	1025277002	M 19'4" OF CITY LOT 8
MAIN ST	LOWER MAIN DEVELOPMENT LLC	C	97317	16934	0	114251	1025282020	S 20'10" - N 21'6" OF CITY LOT 2 & N 43'3" OF CITY LOT 1 S 6" OF CITY LOT 2
MAIN ST	ST LUKES UNITED METHODIST CHURCH	C	40779	11693	0	52472	1024455001	N 1/5 OF CITY LOT 466; & N 2 1/2' OF N 1/2 OF NM 1/5 OF CITY LOT 466
MAIN ST	AMTRUST INC	C	104530	0	0	104530	1024468006	N 33'-S 49' & S 16' OF S 49' OF CITY LOT 52; N 1/2 & S 1/2 OF CITY LOT 53
N MAIN ST	LESLEIN, JAMES MELVIN & MARY JANE	R	9870	0	0	9870	1024181008	LOT 30 & N 38' OF LOT 1-31 L H LANGWORTHY SUB
MAIN ST	DUBUQUE AREA CONVENTION & VISITORS BUREAU	C	2934	96757	0	99691	1025241022	UNIT 4 OF THIRD & MAIN CONDO LOCATED ON LOT 2 HARBOR VIEW PLACE
2505 MARQUETTE PL	DIXON, JAMES R	R	12230	0	214590	226820	1013408020	LOT 30 BELLEVUE ADD
2530 MARQUETTE PL	HEFEL, CHRISTOPHER M	R	31250	0	88850	120100	1013401022	LOT 1 HEFEL PLACE
2534 MARQUETTE PL	GALLAGHER, CHRISTOPHER L & JANDELL RAE	R	12660	0	92790	105450	1013401014	LOT 15 AUDUBON ADD
2538 MARQUETTE PL	SEARLES, LESLIE J	R	12770	0	92450	105220	1013401013	LOT 14 AUDUBON ADD
2540 MARQUETTE PL	EVARTS, DONNA M	R	12990	0	114050	127040	1013401012	LOT 13 AUDUBON ADD
2542 MARQUETTE PL	CONNOLLY, MATTHEW J	R	13100	0	85870	98970	1013401011	LOT 12 AUDUBON ADD
2546 MARQUETTE PL	LEMBKE, ETHAN J	R	13100	0	96570	109670	1013401010	LOT 11 AUDUBON ADD
2550 MARQUETTE PL	GAGE, STACY L & PETERSON JR, WILLIAM L	R	13220	0	96030	109250	1013401009	LOT 10 AUDUBON ADD
2600 MARQUETTE PL	POWELL, ROGER C & CONSTANCE M	R	13330	0	133290	146620	1013401008	LOT 9 AUDUBON ADD
2604 MARQUETTE PL	JOHNSON, ERIK C	R	13100	0	87940	101040	1013401007	LOT 8 AUDUBON ADD
2608 MARQUETTE PL	MATTHEWS, REBEKAH J	R	13100	0	128730	141830	1013401006	LOT 7 AUDUBON ADD
2612 MARQUETTE PL	LINK, JAMES A & LINDA	R	12990	0	67520	80510	1013401005	LOT 6 AUDUBON ADD

DUBUQUE URBAN REVITALIZATION DISTRICT

Property Address	Property Owner	Class	Land Value	Building Value	Dwelling Value	Total Value	Parcel ID #	Legal Description
2616 MARQUETTE PL	TOWERS, LISA B	R	14940	0	94470	109410	1013401004	LOT 5 AUDUBON ADD
2620 MARQUETTE PL	PANKOW, MICHAEL R & JILL C	R	24040	0	127760	151800	1013401003	LOT 4 & 2-2-3 AUDUBON ADD
2626 MARQUETTE PL	KRUSE, KATHLEEN C	R	19770	0	105280	125050	1013401024	LOT 2 ZURCHER SUB
2640 MARQUETTE PL	REDMAN, GARRY J & JULIE A	R	26920	0	156890	183810	1013401023	LOT 1 ZURCHER SUB
MARQUETTE PL	REDMAN, GARRY J & JULIE A	R	3000	0	0	3000	1013333002	LOTS 308 & 2-309 BOTH IN GLENDALE ADD #3
MARQUETTE PL	KAZBEROUK, EVGUENI S & OLGA A	R	170	0	0	170	1013408001	LOT 24 AUDUBON ADD
MARQUETTE PL	KAZBEROUK, EVGUENI S & OLGA A	R	180	0	0	180	1013408002	LOT 23 AUDUBON ADD
MARQUETTE PL	KAZBEROUK, EVGUENI S & OLGA A	R	180	0	0	180	1013408003	LOT 22 AUDUBON ADD
MARQUETTE PL	WOODMAN, STANLEY A	R	160	0	0	160	1013408009	LOT 43 BELLEVUE ADD
MARQUETTE PL	HIXON, RONALD LEE	R	2140	0	0	2140	1013408016	LOT 1-50 BELLEVUE ADD
MARQUETTE PL	DIXON, JAMES R	R	2420	0	0	2420	1013408019	LOT 29 BELLEVUE ADD
MARQUETTE PL	DIXON, JAMES R	R	1330	0	0	1330	1013408022	LOT 32 BELLEVUE ADD
2054 MARSHALL ST	GRTD INVESTMENTS LLC	R	11060	0	85270	96330	1118155008	LOT 2-73 MC CRANEYS 1ST ADD & S 54' OF LOT 74 MC CRANEYS 1ST ADD
548 MAY PL	LORAS COLLEGE	E	6570	0	26960	33530	1024332018	LOT 1-9 & LOT 2-1-3 YATES & PICKETTS
777 MAZZUCHELLI ST	PARVIN, DARA, M.D.	C	82432	287762	0	370194	1025185009	LOT 3 OF MIN LOT 72
MAZZUCHELLI ST	SISTERS OF MERCY HEALTH CORP	R	7010	0	0	7010	1025185007	LOT 2 OF 1-2 OF SUB 2-ML 72 & OF 1-10 OF ML 73 & OF 2 OF ML 74 LOT 1-2-6,2-2-6, 1-1-6, 2-1-6, 1-1-5, 1-4, & 4A MIN LOT 72 & LOT 1-2-10 MIN LOT 73 ALL ALL OF PEABODY ST & CLARA ST, LOTS 1-1 & 2-2, LOTS 3 THRU 16 & VAC ALLEY BETWEEN LOT 2-17 & LOT 2 OF VAC ALLEY, AGNES LANGWORTHY'S SUB. LOT 1 OF VAC AUGUSTA ST MC CAULE
MAZZUCHELLI ST	SAINT JOSEPH MERCY HOSPITAL	E	217100	38246540	0	38463640	1025326014	LOT 2 MAZZUCHELLI PLACE
MAZZUCHELLI ST	SAINT JOSEPH MERCY HOSPITAL	E	22000	0	0	22000	1025326033	LOT 1-1-19 OF CITY LOT 724
MAZZUCHELLI ST	PINNACLE POINTE LLC	R	42780	0	0	42780	1025259006	LOT 1 MAZZUCHELLI PLACE
MAZZUCHELLI ST	PINNACLE POINTE LLC	R	10200	0	0	10200	1025326034	LOT 1 MAZZUCHELLI PLACE
1010 MELROSE TER	WILLEMS, JAMES R & ELIZABETH A	R	25300	0	138980	164280	1025155010	E 46' - E 91.1' - S 137.5' - N 147' - LOT 1 P LANGS SUB
1011 MELROSE TER	GEORGE, KIRSTIN A	R	25970	0	125450	151420	1025153019	E 44' LOT 12 & N 44' LOT 12A P LANGS SUB
1020 MELROSE TER	LUCHSINGER, DAVID G & KEARNS, SUSAN M	R	24750	0	131340	156090	1025155009	W 45' - E 91' - S 137'5"-N 147'5" LOT 1 P LANGS SUB
1025 MELROSE TER	SCHMITZ, JEAN A	R	25440	0	145300	170740	1025153018	W 24' LOTS 12 & 12A & E 24' LOTS 13 & 13A P LANGWORTHYS SUB
1030 MELROSE TER	TYLER, LUKE A & ELIZABETH M	R	27500	0	107290	134790	1025155008	W 23' - S 137 1/2' - N 147'5" LOT 1 & E 27' - N 1/2 - LOT 2 P LANGS SUB
1033 MELROSE TER	SHEA, MARGUERITE E	R	25440	0	129140	154580	1025153017	W 26' LOTS 13 & 13A P LANGS SUB & E 22' LOTS 14 & 14A P LANGS SUB
1040 MELROSE TER	WEBER, JEANETTE M REVOCABLE LIVING TRUST	R	27500	0	133450	160950	1025155007	E 50' - W 93' - N 1/2 LOT 2 P LANGS SUB
1045 MELROSE TER	CRIBB, LYNWOOD R & LAURIE C	R	25440	0	120940	146380	1025153016	W 28' LOTS 14 & 14A P LANG S SUB & E 20' LOTS 15 & 15A P LANGS SUB
1050 MELROSE TER	DEVANEY, LYNNE M	R	27750	0	196830	224580	1025155006	W 43'-W 93'-N 1/2-LOT 2 & E 7' - N 1/2 - 3 P LANGWORTHYS SUB
1055 MELROSE TER	OLSON, GREGORY C	R	26500	0	123080	149580	1025153015	W 30' LOTS 15 & 15A P LANGS SUB & E 20' LOTS 16 & 16B P LANGS SUB
1062 MELROSE TER	CORKEN, DANIEL T & CHRISTINE O'CONNELL TRUST	R	27750	0	187500	215250	1025155005	E 50' - W 103' - N 1/2 - LOT 3 P LANGS SUB
1063 MELROSE TER	CHAMBERS, JAMES P & SHEILA M	R	31800	0	150880	182680	1025153014	W 60' LOT 16 & W 60' LOT 16B IN PAULINE LANGS SUB
1070 MELROSE TER	WARD, LINDSEY M & DERRICK A	R	34970	0	183350	218320	1025155004	W 53'-W 103'-N 1/2-3 & E 10'-N 1/2-2-4 BOTH IN P LANGS SUB
1075 MELROSE TER	KESSLER, DAVID W	R	31800	0	140530	172330	1025153013	LOTS 6A & 16A & E 40' OF E 100' OF S 1/2 LOT 6 PAULINE LANGWORTHYS SUB
1087 MELROSE TER	BURKE, MICHAEL D & MARY M	R	31800	0	131680	163480	1025153012	W 60' - E 100' - S 1/2 - LOT 6 P LANGS SUB
1088 MELROSE TER	LOEWEN, ROGER & DONNA TRUST	R	33300	0	197090	230390	1025155003	W 55' - N 1/2 - LOT 2-4 & N 1/2 - LOT 2-1-4 P LANGS SUB EXCEPT N 10' THEREOF
1090 MELROSE TER	MESSLER, M K	R	30430	0	129640	160070	1025155002	LOT 2-1-1-1-4 P LANGS SUB EXCEPT N 10' THEREOF W 20' OF LOTS 1-1 & 1-2, W 40' OF LOT 6 & 7, LOT 2 OF THE SUBS OF 1-8 & 2-8, W 45' OF LOT 5, S 2' W 20' OF LOT 4, N 48' W 30' OF LOT 4, N 40' W 30' LOT 3, W 20' OF 2, S 10' W 20' LOT 3, S 37' OF LOT 1A, N 3' W 20' LOT 1A ALL IN COOLEYS SUB
MELROSE TER	DUBUQUE, CITY OF	E	30400	0	0	30400	1024329042	
505 MERCHANTS LN	DAVID, ZACHARY	R	8300	0	51890	60190	1024153007	BAL - E 5' - LOT 10 & BAL - LOT 11 PORTERS ADD
547 MERCHANTS LN	LANGE, JEFFREY W & JEANETTE M	R	13520	0	55140	68660	1024153006	BAL OF LOT 9 J P PORTERS ADD
MERCHANTS LN	LANGE, JEFFREY W & JEANETTE M	R	6370	0	1440	7810	1024153002	S 50' OF LOT 8 J P PORTERS
MERCHANTS LN	DAVID, ZACHARY	R	8520	0	0	8520	1024153008	BAL - W 45' - LOT 10 PORTERS ADD
MERCY DR	ST JOSEPH MERCY HOSPITAL	E	223240	0	0	223240	1025326012	LOT 2-2-2 LANGWORTHY PLACE & LOT 2 OF MINERAL LOT 69
710 MERZ ST	SCHAAR-HARP, ROBERTA	R	13800	0	89620	103420	1013454030	LOT 1-6-5 STAFFORDS ADD
711 MERZ ST	HASKELL, RICHARD D & SHARON	R	10420	0	41270	51690	1013410026	LOT 2-4-1 & 2-5-1 GIEGERS SUB
813 MERZ ST	GREIBE-VORWALD, CATHERINE R	R	9330	0	95780	105110	1013411008	LOT 1-4 A STINES SUB
815 MERZ ST	BARTELLA, SARA M & JOSEPH J	R	16100	0	78820	94920	1013411015	LOT 5 A STINES SUB
816 MERZ ST	GREIBE-VORWALD, CATHERINE R & VORWALD, LOUIS	R	9370	0	67790	77160	1013434006	LOT 2-28 A STINES SUB
816 1/2 MERZ ST	HETH, SANDRA RENEE	R	6000	0	38910	44910	1013434007	LOT 1-28 IN A STINES SUB
819 MERZ ST	PAULSON, CONNIE M	R	15960	0	42690	58650	1013411016	LOT 6 A STINES SUB
836 MERZ ST	GRTD INVESTMENTS LLC	R	14610	0	64650	79260	1013434008	LOT 27 A STINES SUB
900 MERZ ST	RANNALS, JAMES MONROE & GLENDA	R	11530	0	61120	72650	1013434009	LOT 1-26 A STINES SUB

DUBUQUE URBAN REVITALIZATION DISTRICT

Property Address	Property Owner	Class	Land Value	Building Value	Dwelling Value	Total Value	Parcel ID #	Legal Description
900 1/2 MERZ ST	LYNCH, CECELIA A	R	3940	0	41480	45420	1013434010	LOT 2-26 A STINES SUB
901 MERZ ST	GALLE, MATTHEW J	R	15820	0	88670	104490	1013411017	LOT 7 A STINES SUB
903 MERZ ST	ANDERSON-BRICKER, JOHN E & KRISTIN M	R	15820	0	70320	86140	1013411018	LOT 8 A STINES SUB
904 MERZ ST	STOWERS, MICHELLE ROSE	R	14920	0	35010	49930	1013434011	LOT 25 A STINES SUB
906 MERZ ST	GRTD INVESTMENTS LLC	R	7080	0	58560	65640	1013434012	W 1/2 LOT 24 A STINES SUB
908 MERZ ST	BROSIUS, AMANDA C	R	7080	0	73290	80370	1013434013	E 1/2 LOT 24 A STINES SUB
909 MERZ ST	HARRIS, STEPHEN R & KIMBERLY A	R	15540	0	56850	72390	1013411019	LOT 9 A STINES SUB
912 MERZ ST	SCHMIDT, DARYL R & ANGIE K	R	14480	0	54620	69100	1013434014	LOT 23 A STINES SUB
913 MERZ ST	ROTH, STEPHEN W & JULIE N	R	15400	0	79420	94820	1013411020	LOT 10 A STINES SUB
916 MERZ ST	HOGAN, STANLEY E & JULIE K	R	14340	0	44050	58390	1013434015	LOT 22 A STINES SUB
920 MERZ ST	CARAWAY, DAN B & CINDY B	R	14340	0	43160	57500	1013434016	LOT 21 A STINES SUB
922 MERZ ST	BORUZO-MARCOTTE, ALICIA B	R	14210	0	74610	88820	1013434017	LOT 20 A STINES SUB
930 MERZ ST	JACKSON, JOHN J & DEANA MAE	R	14380	0	78540	92920	1013434019	LOT 18 A STINES SUB
932 MERZ ST	SCHMITT, JONATHON R	R	16180	0	60580	76760	1013434020	LOT 17 A STINES SUB
1020 MERZ ST	MILLER, GAIL M	R	15080	0	89040	104120	1013436006	LOTS 42 & 42A ALTHAUSER SUB
MERZ ST	BORUZO-MARCOTTE, ALICIA B	R	9950	0	0	9950	1013434018	LOT 19 A STINES SUB
MERZ ST	SCHAAR-HARP, ROBERTA	R	9980	0	3000	12980	1013454031	LOT 2-6-5 STAFFORDS ADD
10 MILWAUKEE ST	HESS, LOIS M	R	12880	0	58140	71020	1014229001	LOT 17 LINEHAN PARK ADD
16 MILWAUKEE ST	RUH, EDWARD J	R	12880	0	101730	114610	1014229002	LOT 16 LINEHAN PARK ADD
19 MILWAUKEE ST	MTS COMPANY LC	C	30946	114710	0	145656	1014228018	LOT 1-24, 2-24, & 25 OF LINEHAN PARK ADD
24 MILWAUKEE ST	BREINER, SCOTT J	R	12880	0	95340	108220	1014229003	LOT 15 LINEHAN PARK ADD
28 MILWAUKEE ST	MOLZOLF, TODD A	R	12880	0	75060	87940	1014229004	LOT 14 LINEHAN PARK ADD
29 MILWAUKEE ST	ELBERT, GERALD A & JENNIFER L	R	12880	0	107670	120550	1014228010	LOT 23 LINEHAN PARK ADD
39 MILWAUKEE ST	EUDALEY, VIRGINIA M	R	12880	0	91880	104760	1014228011	LOT 22 LINEHAN PARK ADD
40 MILWAUKEE ST	CASPER, SUSAN MARIE	R	12880	0	79540	92420	1014229005	LOT 13 LINEHAN PARK ADD
51 MILWAUKEE ST	SCHMITZ, CHARLES	R	12880	0	54840	67720	1014228012	LOT 21 LINEHAN PARK ADD
54 MILWAUKEE ST	ROONEY, PAUL F & MARY JO	R	12880	0	82960	95840	1014229006	LOT 12 LINEHAN PARK ADD
55 MILWAUKEE ST	MCGINNIS, JUNE	R	12880	0	99730	112610	1014228013	LOT 20 LINEHAN PARK ADD
63 MILWAUKEE ST	BLOCKLINGER, KATRINA K & KEVIN M JR	R	12880	0	93800	106680	1014228014	LOT 19 LINEHAN PARK ADD
64 MILWAUKEE ST	OBERFOELL, RANDALL H & DEBRA R	R	12880	0	71350	84230	1014229007	LOT 11 LINEHAN PARK ADD
93 MILWAUKEE ST	JT REAL ESTATE PROPERTIES LLC	R	12880	0	95830	108710	1014228015	LOT 18 LINEHAN PARK ADD
319 MONROE ST	ELLIS PROPERTIES LLC	R	12560	0	46200	58760	1013310007	LOT 1-1 OF LOTS 23, 24, 25 & 26 REBMANS SUB
321 MONROE ST	WILLIAMS, MELISSA SUE & RICHARD LEE	R	18550	0	49890	68440	1013310005	LOT 22 REBMANS SUB
325 MONROE ST	ETHIER, ERIC W & VALERIE B	R	25970	0	59300	85270	1013310004	LOTS 20 & 21 REBMANS SUB
326 MONROE ST	FLOGEL, DYLAN R	R	21290	0	94450	115740	1013351003	LOT 2-42 REBMAN'S SUB
328 MONROE ST	MILLER, RICHARD R & GINA M	R	21940	0	32040	53980	1013351034	LOTS 43 & 44 REBMAN'S SUB
330 MONROE ST	BROWN, MARJORIE E & ERIK W	R	14040	0	44610	58650	1013351005	LOT 45 REBMAN'S SUB
335 MONROE ST	KURT, LYNN E & KAREN F	R	18550	0	102870	121420	1014438018	LOT 19 WM REBMAN'S SUB
MONROE ST	KURT, LYNN E & KAREN F	R	600	0	0	600	1014438012	LOT 13 WM REBMAN'S SUB
MONROE ST	KURT, LYNN E & KAREN F	R	980	0	0	980	1014438013	LOT 14 WM REBMAN'S SUB
MONROE ST	KURT, LYNN E & KAREN F	R	980	0	0	980	1014438014	LOT 15 WM REBMAN'S SUB
MONROE ST	KURT, LYNN E & KAREN F	R	980	0	0	980	1014438015	LOT 16 WM REBMAN'S SUB
MONROE ST	KURT, LYNN E & KAREN F	R	980	0	0	980	1014438016	LOT 17 WM REBMAN'S SUB
MONROE ST	KURT, LYNN E & KAREN F	R	12990	0	0	12990	1014438017	LOT 18 WM REBMAN'S SUB
MONROE ST	MILLER, RICHARD R & GINA M	R	5780	0	0	5780	1014479021	LOTS 52, 53, 54 & 55 REBMAN'S SUB
1433 MONTROSE TER	KRIEG, JAMES FRANCIS	R	6740	0	49900	56640	1024334005	LOT 1-1-8 OF CITY LOT 667
1441 MONTROSE TER	WOLF, BECKY A & MINNICK, CHARLES L	R	6890	0	45970	52860	1024334006	LOT 2-1-8 OF CITY LOT 667
1450 MONTROSE TER	LAUFENBERG & LARSON PROPERTIES LLC	R	17320	0	60230	77550	1024338006	LOT 1-4 & LOT 2-7 OF CITY LOT 667 1450-1460 MONTROSE TERR
1455 MONTROSE TER	WOLF, BECKY A	R	13390	0	92540	105930	1024334007	LOT 2-8 OF CITY LOT 667
1470 MONTROSE TER	LAUFENBERG & LARSON PROPERTIES LLC	R	13650	0	55220	68870	1024338007	LOT 1-3 OF CITY LOT 667 1470-1480 MONTROSE TERR
1475 MONTROSE TER	MINNICK, CHARLES L & WOLF, BECKY ANN	R	13130	0	74010	87140	1024334014	LOT 2-9 OF CITY LOT 667
1493 MONTROSE TER	VANDELAY PROPERTY MANAGEMENT LLC	R	15710	0	90440	106150	1024334013	LOT 1-9 OF CITY LOT 667
1505 MONTROSE TER	FREEDOM PROPERTIES LLC	R	18980	0	70240	89220	1024334012	LOT 15 & S 1 1/2' OF LOT 14 FAIRVIEW SUB
1545 MONTROSE TER	HEMENWAY, GUY D & REBECCA A	R	12480	0	72560	85040	1024334011	N 48' OF LOT 14 FAIRVIEW SUB
1555 MONTROSE TER	WINTERWOOD, CHARLES L & GRETTEL	R	13000	0	141680	154680	1024334010	LOT 13 FAIRVIEW SUB
1575 MONTROSE TER	LIEBERMAN, VICTOR H	R	13000	0	168640	181640	1024334009	LOT 12 FAIRVIEW SUB
1595 MONTROSE TER	JARRARD, JAMES L & NEUHAUS, MARY LYNN	R	18980	0	250250	269230	1024334008	LOT 11 FAIRVIEW SUB
MONTROSE TER	KRIEG, JAMES FRANCIS	R	6820	0	0	6820	1024334004	LOT 3 MORGAN'S SUB
1405 MOUNT PLEASANT ST	VANDELAY PROPERTY MANAGEMENT LLC	R	26880	0	72790	99670	1023461030	E 110' OF LOT 1 OAKLAND PARK

DUBUQUE URBAN REVITALIZATION DISTRICT

Property Address	Property Owner	Class	Land Value	Building Value	Dwelling Value	Total Value	Parcel ID #	Legal Description
1421 MOUNT PLEASANT ST	PROCHASKA, SUSAN K	R	24080	0	92040	116120	1023461029	E 110' OF LOT 2 & N 10' OF W 30' OF LOT 2 OAKLAND PARK
1435 MOUNT PLEASANT ST	ROEPSCH, COLTON	R	24750	0	85390	110140	1023461028	LOT 3 OAKLAND PARK ADD
1440 MOUNT PLEASANT ST	OSMICEVIC, VANESA	R	22500	0	85930	108430	1023479003	LOT 6 HOME ADD
1451 MOUNT PLEASANT ST	PAXTON, PAUL G	R	24750	0	108040	132790	1023461027	LOT 4 OAKLAND PARK ADD
1458 MOUNT PLEASANT ST	JENNINGS, KRISTAN E	R	22500	0	72630	95130	1023479002	LOT 5 HOME ADD
1463 MOUNT PLEASANT ST	BOTSFORD, MARVIN M & GEORGIA	R	25250	0	140430	165680	1023461026	LOT 5 J N HILLS SUB
1490 MOUNT PLEASANT ST	WATSON, ADAM M & OLIVIA M	R	22500	0	166470	188970	1023479001	LOT 4 HOME ADD
1491 MOUNT PLEASANT ST	HOUSE NEXT DOOR LLC	R	25250	0	69140	94390	1023461025	LOT 6 J N HILLS SUB
1509 MOUNT PLEASANT ST	KRIER, ALLYSSA & DAGUE, KEITH	R	25250	0	86710	111960	1023461024	LOT 7 J N HILLS SUB
1510 MOUNT PLEASANT ST	PFAB, JOSEPH H & LANA L	R	22500	0	64390	86890	1023476007	LOT 3 HOME ADD
1525 MOUNT PLEASANT ST	LITKA, MARK & BRENDA G	R	25250	0	130050	155300	1023461023	LOT 5 OAKLAND PARK ADD
1528 MOUNT PLEASANT ST	INDEE PROPERTIES LLC	R	22500	0	73850	96350	1023476006	LOT 2 HOME ADD
1535 MOUNT PLEASANT ST	KNEBEL, SARA J & KOHN, CHRISTOPHER M	R	25250	0	112350	137600	1023461022	LOT 6 OAKLAND PARK ADD
1540 MOUNT PLEASANT ST	BOTSFORD, WAYNE W & JUDITH A	R	22500	0	91040	113540	1023476005	LOT 1 HOME ADD
1550 MOUNT PLEASANT ST	HARDINE, KATHERINE M A/K/A KATHY M N/K/A KATHY M GREEN	R	18000	0	83420	101420	1023476004	LOT 1 VOELKER-HIGHLANDS
1555 MOUNT PLEASANT ST	HOLL-POTTER, GRETCHEN A	R	29700	0	92480	122180	1023461021	N 75' OF S 140' OF E 140' OF LOT 6 MT PLEASANT ADD
1556 MOUNT PLEASANT ST	ENGLING-MILLER, LEZLIE A & MILLER, STEVEN M	R	18000	0	92820	110820	1023476003	LOT 2 VOELKER-HIGHLANDS
1569 MOUNT PLEASANT ST	DRISCOLL, DENNIS J & VELERIE	R	25250	0	118450	143700	1023461020	LOT 5 GRAYS SUB
1570 MOUNT PLEASANT ST	STORCK, PAMELA A	R	18000	0	72980	90980	1023476002	LOT 3 VOELKER-HIGHLANDS
1575 MOUNT PLEASANT ST	FARNUM, RANDLOPH L & AMY B GRUHN-FARNUM	R	25250	0	119950	145200	1023461019	LOT 4 GRAYS SUB
1586 MOUNT PLEASANT ST	FORREST, CAROL J	R	22500	0	69420	91920	1023476001	LOT 4 VOELKER-HIGHLANDS
1593 MOUNT PLEASANT ST	PAPENTHIEU, ROBERT W & ANGELA S	R	26730	0	119360	146090	1023461018	LOT 3 GRAYS SUB LOT 1-2 GRAYS SUB
1695 MOUNT PLEASANT ST	MT PLEASANT HOME OF FRIENDLESS	E	74150	538240	0	612390	1023407008	LOTS 55 TO 63 ROSEDALE ADD; LOTS 1 & 2-2 GRAY'S SUB; LOT 74 VOELKER HIGHLANDS; 2 & 1-3-ML 178; E 80' OF S 5 & 6 & ALL OF 8, 9,10, 11,13, 14 & 15 OF SUB 3 OF MIN LOT 178
2707 MUSCATINE ST	WERNIMONT, KALYN R	R	24490	0	91440	115930	1014433028	LOTS 12 & 13 SOUTH PARK HILL ADD
2721 MUSCATINE ST	BRADLEY, LARRY L & CONNIE J	R	18900	0	69940	88840	1014433027	LOT 11 SOUTH PARK HILL
2731 MUSCATINE ST	SIMON, CAROL	R	18900	0	68650	87550	1014433026	LOT 10 SOUTH PARK HILL ADD
2735 MUSCATINE ST	BAKER, CALAIS C	R	18900	0	81570	100470	1014433025	LOT 9 SOUTH PARK HILL ADD
2736 MUSCATINE ST	GORMAN, JAMES E & LYNN SEARLES	R	18030	0	46450	64480	1014434005	LOT 17 SOUTH PARK HILL ADD
2740 MUSCATINE ST	HOCHBERGER, JUSTIN P & SARA A	R	18030	0	108190	126220	1014434004	LOT 18 SOUTH PARK HILL ADD
2741 MUSCATINE ST	JANES, ROSS M & MELINDA L	R	18900	0	81150	100050	1014433024	LOT 8 SOUTH PARK HILL ADD
2746 MUSCATINE ST	CONNOLLY, JILL N	R	18030	0	63220	81250	1014434003	LOT 19 SOUTH PARK HILL ADD
2749 MUSCATINE ST	MUNTZ, CORY A	R	18900	0	71260	90160	1014433023	LOT 7 SOUTH PARK HILL ADD
2750 MUSCATINE ST	PETRICK, JOSEPH	R	18030	0	71890	89920	1014434002	LOT 20 SOUTH PARK HILL ADD
2751 MUSCATINE ST	STURGILL, NICOLE M & LAWRENCE D	R	18900	0	89140	108040	1014433022	LOT 6 SOUTH PARK HILL ADD
2755 MUSCATINE ST	BOWERMAN, JANE A & JOSEPH	R	18900	0	79140	98040	1014433021	LOT 5 SOUTH PARK HILL ADD
2760 MUSCATINE ST	SITZMANN, THOMAS G & SCHNEE, SANDRA M	R	23350	0	56010	79360	1014432005	LOT 2 MUSCATINE STREET SUB
2765 MUSCATINE ST	CARTMILL, JACOB R & AMBER M	R	22680	0	61680	84360	1014431005	LOT 4 & S 10' OF LOT 3 SOUTH PARK HILL ADD
2769 MUSCATINE ST	BANNINGA, JOEL D & JESSICA M	R	22680	0	94010	116690	1014431004	N 40'-LOT 3 & S 20'-LOT 2 SOUTH PARK HILL ADD
2774 MUSCATINE ST	SITZMANN, THOMAS G & SCHNEE, SANDRA M	R	30410	0	162880	193290	1014432004	LOT 1 MUSCATINE STREET SUB
2775 MUSCATINE ST	WELSH, KEVIN M & PAMELA J	R	22620	0	74460	97080	1014431003	LOT 1 & N 27'7" OF LOT 2 SOUTH PARK HILL ADD
2804 MUSCATINE ST	GALLUCCI, GWENDOLYN C ETAL	R	27790	0	133020	160810	1014430005	LOT 48 & SE 1/2 OF LOT 47 IN MCDANIEL'S PARK HILL
2810 MUSCATINE ST	JASPER, LEVI J	R	23370	0	75170	98540	1014430004	LOT 46 AND NW 1/2 OF LOT 47 IN MC DANIEL'S PARK HILL
2811 MUSCATINE ST	OBERFOELL, KIMBERLY M	R	25230	0	96170	121400	1014431002	LOT 49 MC DANIEL'S PARK HILL
2820 MUSCATINE ST	KOLLMAN, MICHAEL P	R	22260	0	92960	115220	1014429002	LOT 45 MC DANIEL'S PARK HILL
2821 MUSCATINE ST	VIRTA, CINDY MARIE FKA CINDY MARIE BENEDICT	R	22260	0	105490	127750	1014428005	LOT 50 MC DANIEL'S PARK HILL
2825 MUSCATINE ST	SIBLEY, JEFFREY J & DARLENE V	R	22260	0	79000	101260	1014428004	LOT 51 MC DANIEL'S PARK HILL
2826 MUSCATINE ST	HILLARD, GARY J & MARILYN A	R	22260	0	97040	119300	1014429001	LOT 44 MC DANIEL'S PARK HILL
2830 MUSCATINE ST	SCHROEDER, BARBARA L	R	22260	0	52700	74960	1014286008	LOT 43 MC DANIELS PARK HILL
2835 MUSCATINE ST	SMITH, CHRISTOPHER B & KELLY S	R	22260	0	66830	89090	1014428003	LOT 52 MC DANIEL'S PARK HILL
2855 MUSCATINE ST	BESLER, THOMAS & KATIE	R	22260	0	73270	95530	1014428002	LOT 53 MC DANIEL'S PARK HILL
2859 MUSCATINE ST	GOMOLL, ROBERT E & LINDA L	R	22260	0	82940	105200	1014428001	LOT 54 MC DANIEL'S PARK HILL
2882 MUSCATINE ST	OBERFOELL, JOHN C & CATHERINE C	R	22260	0	73990	96250	1014286007	LOT 42 MC DANIELS PARK HILL
2892 MUSCATINE ST	LARY, TIMOTHY M & GINA L	R	22260	0	81810	104070	1014286006	LOT 41 MC DANIELS PARK HILL
2901 MUSCATINE ST	KELLEY, DANIEL M & MINER, EMILY D	R	22260	0	141480	163740	1014285005	LOT 55 MC DANIELS PARK HILL
2902 MUSCATINE ST	PLOESSL, DUSTIN J	R	22260	0	80120	102380	1014283008	LOT 40 MC DANIEL'S PARK HILL
2904 MUSCATINE ST	LIEB, LYNN A & JOSEPH L	R	22260	0	60060	82320	1014283007	LOT 39 MC DANIEL'S PARK HILL
2905 MUSCATINE ST	SMITH, JOHN D	R	22260	0	100540	122800	1014285004	LOT 56 MC DANIELS PARK HILL

DUBUQUE URBAN REVITALIZATION DISTRICT

Property Address	Property Owner	Class	Land Value	Building Value	Dwelling Value	Total Value	Parcel ID #	Legal Description
2906 MUSCATINE ST	GANSEN, NICOLE M	R	22260	0	59020	81280	1014283006	LOT 38 MCDANIELS PARK HILL
2925 MUSCATINE ST	JACKSON, SARAH & JOEL	R	22260	0	112670	134930	1014285003	LOT 57 MC DANIELS PARK HILL
2935 MUSCATINE ST	NOBLE, LANE ANDREW	R	22260	0	72630	94890	1014285002	LOT 58 MC DANIELS PARK HILL
2940 MUSCATINE ST	GLOECKNER, ALLEN C	R	22260	0	80500	102760	1014283005	LOT 37 MCDANIELS PARK HILL
2944 MUSCATINE ST	HENNINGS, MICHAELA M & KOCH, NATHAN J	R	22260	0	83560	105820	1014283004	LOT 36 MCDANIELS PARK HILL
2945 MUSCATINE ST	MC GINNIS, WAYNE R & CYNTHIA M	R	22260	0	111050	133310	1014285001	LOT 59 MC DANIELS PARK HILL
MUSCATINE ST	PETRICK, JOSEPH	R	12620	0	0	12620	1014434001	LOT 21 SOUTH PARK HILL ADD
MUSCATINE ST	DUBUQUE, CITY OF	E	7830	40600	0	48430	1014434006	LOT 16 SOUTH PARK HILL ADD
MUSCATINE ST	DUBUQUE, CITY OF	E	12110	11600	0	23710	1014435001	LOTS 14 & 15 SOUTH PARK HILL ADD
MUSCATINE ST	SITZMANN, THOMAS G & SCHNEE, SANDRA M	R	13360	0	0	13360	1013302001	LOT 3A & LOT 2-1 EL RU PLACE
MUSCATINE ST	SITZMANN, THOMAS G & SCHNEE, SANDRA M	R	12570	0	0	12570	1013302002	LOT 2A & LOT 1-1-1 EL RU PLACE
595 NEEDHAM PL	BURKART, JOSHUA D & BOLAND, LYNNE M	R	17010	0	75800	92810	1025135013	LOT 2 OF 3 OF CITY LOT 720
598 NEEDHAM PL	GREENWOOD, MILES H	R	21960	0	102970	124930	1025136005	N 61' OF LOTS 1 & 2 IN CORIELL'S DUBUQUE
603 NEEDHAM PL	COBB, TIMOTHY D & COURTNEY	R	18140	0	63850	81990	1025135012	LOT 3-3 OF CITY LOT 720 & S 10' OF LOT 4-3 OF CITY LOT 720
615 NEEDHAM PL	WILSON, ALEX E	R	18900	0	65760	84660	1025135011	N 40' LOT 4-3 & S 10' OF S 17' LOT 5-3 OF CITY LOT 720
652 NEEDHAM PL	OAKWOOD INVESTMENTS G P	R	25200	0	99850	125050	1025136004	LOT 4 NEEDHAM SUB
675 NEEDHAM PL	HARKER, BRIAN D & CYNTHIA L	R	17770	0	39850	57620	1025135010	N 7'-S17' LOT 5-3 & N 33' LOT 5-3 AND LOT 2-6-3 ALL OF CITY LOT 720
678 NEEDHAM PL	LYNCH, LAURIE A & MANGENO, PAULA L	R	15750	0	64920	80670	1025136003	LOT 3 NEEDHAM SUB
686 NEEDHAM PL	GRTD INVESTMENTS LLC	R	17100	0	71710	88810	1025136002	LOT 2 NEEDHAM SUB
694 NEEDHAM PL	BLAIR, LESLIE M III & STEINES, MICHELE M	R	20250	0	91460	111710	1025136001	LOT 1 NEEDHAM SUB
NEEDHAM PL	BURKART, JOSHUA D & BOLAND, LYNNE M	R	7650	0	10130	17780	1025135023	N 85' OF LOT 4 OF CITY LOT 720
10 NEVADA ST	FILSETH, ROBIN R	R	31060	0	127190	158250	1026428018	LOT A MURPHY'S SUB #2
15 NEVADA ST	LEICHT, JEAN M	R	22500	0	84460	106960	1026427014	LOT 2-11 NEVADA PARK RESUB & LOT 12 NEVADA PARK RESUB
20 NEVADA ST	WEBER, DANIEL R & CYNTHIA I	R	30050	0	85630	115680	1026428008	LOT 2 & S 1/2 LOT 3 MURPHYS SUB
25 NEVADA ST	HANSON, DAVID; LE CAROLYN A VISSER ETAL	R	22270	0	88590	110860	1026427013	LOT 2-10 & LOT 1-11 NEVADA PARK RESUB
30 NEVADA ST	MILLS, ROBERT J	R	29770	0	100360	130130	1026428007	LOT 4 & N 1/2 OF 3 BOTH IN MURPHYS SUB
35 NEVADA ST	LUESCHNER, ARTHUR J & CONNIE L	R	22950	0	108830	131780	1026427012	LOT 1-9 & LOT 1-10 NEVADA PARK RESUB
40 NEVADA ST	GROSSE, TRACI	R	24330	0	70200	94530	1026428006	LOT 5 MURPHYS SUB
45 NEVADA ST	GAHERTY, CURTIS M & JUDITH A	R	29850	0	142590	172440	1026427011	WILMA PLACE
50 NEVADA ST	TULLY, MARY ELIZABETH	R	23870	0	97390	121260	1026428005	LOT 6 MURPHY SUB
60 NEVADA ST	RAMOS, RUDY	R	23640	0	90650	114290	1026428004	LOT 7 MURPHYS SUB
63 NEVADA ST	CARLSON, JOY A	R	18540	0	129890	148430	1026427010	LOT 6 NEVADA PARK RESUB
69 NEVADA ST	GRTD INVESTMENTS LLC	R	18720	0	75230	93950	1026427009	LOT 5 NEVADA PARK RESUB
70 NEVADA ST	LYNCH, MATTHEW R & MOLLY O	R	23640	0	75460	99100	1026428003	LOT 8 MURPHY'S SUB
75 NEVADA ST	TIMMERMAN, ANDREW P	R	18720	0	62350	81070	1026427008	LOT 4 NEVADA PARK RESUB
81 NEVADA ST	OSTERBERGER, DAVID J & KAREN	R	18900	0	95450	114350	1026427007	LOT 3 NEVADA PARK RESUB
82 NEVADA ST	KONO, SUSAN	R	23640	0	85310	108950	1026428002	LOT 9 MURPHY SUB
87 NEVADA ST	BEITZEL, TIMOTHY J & LAURA A	R	18900	0	112360	131260	1026427006	LOT 2 NEVADA PARK RESUB
90 NEVADA ST	STEUER, DONALD G & LONA J	R	22950	0	92330	115280	1026428001	S 50' OF LOT 10 MURPHYS SUB
93 NEVADA ST	BECKER, ERIENNE M	R	19080	0	113990	133070	1026290004	LOT 1 NEVADA PARK RESUB
115 NEVADA ST	ANDERS, THEODORE	R	19080	0	115170	134250	1026288011	LOT 2-40 JULIA LANGS ADD
116 NEVADA ST	MAUER, WILLIAM R	R	20480	0	111230	131710	1026289004	S 41'-1 SUB 45-46 & S 41'-S83'-W 45'-47 BOTH IN J LANGS ADD & PT S 1/2 VAC. ALLEY
139 NEVADA ST	MARKHAM, KELLY M	R	19080	0	125120	144200	1026288010	LOT 2-39 & LOT 1-40 JULIA LANGS ADD
140 NEVADA ST	KARBERG, JOSEPH L & WARD, ANDREA N	R	20980	0	80720	101700	1026289003	N42'-1 OF SUB 45 & 46 & PT OF S1/2 OF VACATED ALLEY & N42'-S 83'-W45'-LOT 47 J LANGS
163 NEVADA ST	CAPOZZOLI, CHRISTOPHER D	R	19080	0	103060	122140	1026288009	LOT 2-38 & LOT 1-39 JULIA LANGS ADD
164 NEVADA ST	WATERMAN, CARLA I	R	20980	0	96770	117750	1026289002	N 32'-W45' OF LOT 47; LOT 2 OF 45 & 46 & PT OF S 1/2 OF VACATED ALLEY IN JULIA LANGS
183 NEVADA ST	STONE, MARK D & CATHY A	R	19080	0	79110	98190	1026288008	LOT 2-37 & LOT 1-38 JULIA LANGS ADD
187 NEVADA ST	HOFF, ISIAH R & ELISE M	R	30770	0	142630	173400	1026288007	LOT 2-36, 1-37, 1-36 JULIA LANGS ADD
215 NEVADA ST	KELLY, WILLIAM J IV & CANDACE M	R	30410	0	96580	126990	1026283013	S 25' LOT 34 & LOT 35 JULIA LANGS ADD
236 NEVADA ST	ZENTZ, WARREN E JR & BARBARA A	R	21870	0	120760	142630	1025156006	LOT 27 JULIA LANGS ADD
245 NEVADA ST	BAUMHOVER, DAMIAN D	R	30410	0	142160	172570	1026283012	LOT 33 & N 25' LOT 34 J LANGS ADD
246 NEVADA ST	LAWSON, DONALD R & KREINBRINK, KERI L	R	23180	0	130340	153520	1025156005	LOT 26 JULIA LANGS ADD
255 NEVADA ST	ROSE, CHRISTINA M & MILLER, CHAD D	R	17170	0	120490	137660	1026283011	S 36' OF LOT 32 JULIA LANGS ADD
256 NEVADA ST	BLODGETT, JOSEPH A & KATHLEEN M	R	23180	0	103940	127120	1025156004	LOT 25 JULIA LANGS ADD
265 NEVADA ST	TONA, JOHN A & BARBARA J	R	16220	0	76840	93060	1026283010	S 17'4" LOT 31 & N 17'4" LOT 32 BOTH IN JULIA LANGS ADD
266 NEVADA ST	MEYERS, PHILLIP THOMAS & MARY A	R	23180	0	86220	109400	1025156003	LOT 24 JULIA LANGS ADD

DUBUQUE URBAN REVITALIZATION DISTRICT

Property Address	Property Owner	Class	Land Value	Building Value	Dwelling Value	Total Value	Parcel ID #	Legal Description
275 NEVADA ST	RUSSELL, LINDSEY L	R	17170	0	95810	112980	1026283009	N 36' LOT 31 J LANGS ADD
285 NEVADA ST	SJOBAKKEN, JOHN R & JANANN R	R	23850	0	99640	123490	1026283008	LOT 30 JULIA LANGS ADD
295 NEVADA ST	SJOBAKKEN, JOHN R & JANANN R	R	23850	0	110070	133920	1026283007	LOT 29 J LANGS ADD
335 NEVADA ST	FIGEN, ERIN E	R	23850	0	106780	130630	1026279021	LOT 13 T S NAIRNS DUBUQUE
355 NEVADA ST	VANDER MEULEN, RUSSEL	R	23850	0	58080	81930	1026279020	LOT 12 T S NAIRNS DUBUQUE
375 NEVADA ST	NOTTINGHAM PROPERTIES LLC	R	23850	0	97280	121130	1026279019	LOT 11 T S NAIRNS DUBUQUE
394 NEVADA ST	MK PROPERTIES LLC	R	27000	0	67810	94810	1025152007	LOT 5 T S NAIRNS DUB
395 NEVADA ST	KANE, DANIEL J & SHANNON L	R	23850	0	56750	80600	1026279018	LOT 10 T S NAIRNS DUBUQUE
425 NEVADA ST	GUINTA, RICHARD	R	23850	0	136920	160770	1026279017	LOT 9 T S NAIRNS DUBUQUE
430 NEVADA ST	KONRARDY, IONE M TRUST AGREEMENT DATED 6/20/2013	R	28370	0	105170	133540	1025152006	LOT 2-2-6 T S NAIRNS DUBUQUE
435 NEVADA ST	GOFFINET, MARY J	R	23850	0	66960	90810	1026279016	LOT 8 T S NAIRNS DUBUQUE
440 NEVADA ST	PAAR, ANDREW J	R	28160	0	108720	136880	1025152005	LOT 1-2-6 T S NAIRNS DUBUQUE
445 NEVADA ST	BEYER, SUSAN M	R	23850	0	66390	90240	1026279015	LOT 7 T S NAIRNS DUBUQUE
450 NEVADA ST	CASTANEDA, KRISTINA M	R	19980	0	94000	113980	1025152004	S 1/2 LOT 2-1-33 T S NAIRNS DUBUQUE
460 NEVADA ST	PHILLIPS, BRENT C	R	19800	0	94410	114210	1025152003	N 1/2 LOT 2-1-33 T S NAIRNS DUBUQUE
465 NEVADA ST	OLSEN, MATTHEW C	R	20670	0	66480	87150	1025151002	LOT 2-27 T S NAIRNS DUBUQUE
520 NEVADA ST	WILLIAMS, MARY ELLEN	R	24420	0	52240	76660	1025105032	LOT 1 BRADSTREET DUB
555 NEVADA ST	DUBUQUE COMMUNITY SCHOOL DISTRICT	E	99750	1160000	0	1259750	1026237003	LOTS 1, 2, 3, 4, 5-5-ML 80 & 39, 40, 41, 42 SM LANGS & LOTS 20, 21, 22, 23, 24 BRADSTREET'S ADD
560 NEVADA ST	NOVANDER, BRYON A & ANDREA L	R	12050	0	74770	86820	1025105019	S 25' OF LOT 19 BRADSTREETS DUB
580 NEVADA ST	BREITSPRECKER, DANIEL JAMES	R	16220	0	70110	86330	1025105018	S 10' LOT 18 & N 25' LOT 19 BRADSTREET DUB
610 NEVADA ST	BAL PROPERTIES LLC	R	18540	0	104560	123100	1025105017	N 40' OF LOT 18 BRADSTREETS DUBUQUE
632 NEVADA ST	MC DONALD, RAYMOND P ETAL LE: MCDONALD, GLORIA J	R	23180	0	96330	119510	1025105016	LOT 17 BRADSTREETS DUB
668 NEVADA ST	JAEGER, JOHN J	R	11590	0	77220	88810	1025105015	S 1/2 OF LOT 16 BRADSTREET DUB
670 NEVADA ST	JAEGER, JOHN J	R	11590	0	81500	93090	1025105014	N 1/2 OF LOT 16 BRADSTREETS DUB
690 NEVADA ST	ARNOLD, PATRICK J	R	23180	0	82830	106010	1025105013	LOT 15 BRADSTREET DUB
720 NEVADA ST	CONNORS, THOMAS J & JOYCE E	R	23180	0	78030	101210	1025105012	LOT 14 BRADSTREET DUB
744 NEVADA ST	ZODIAC PROPERTIES LLC	R	16220	0	110690	126910	1025105011	LOT 1-13 BRADSTREETS DUB
767 NEVADA ST	O'MARA, TIMOTHY L	R	23180	0	93550	116730	1026237002	LOT 43 S M LANGS ADD
768 NEVADA ST	HAUN, BENJAMIN D & JANELLE M	M	11760	0	103280	115040	1025105010	LOT 2-13 BRADSTREET & LOT 2A OF MINERAL LOT 80
791 NEVADA ST	MARO, WAYNE L & ANITA L	M	15180	0	142580	157760	1026237001	LOT 44 S M LANGS ADD
792 NEVADA ST	GRTD INVESTMENTS LLC	R	21790	0	85820	107610	1025105009	S 1/2 LOT 3 OF PART OF MINERAL LOT 80 NOT IN BRADSTREET'S SUB
820 NEVADA ST	BLEILE, RANDY J & KARLA K	R	21790	0	93180	114970	1025105008	N 1/2 OF 3 OF MIN LOT 80
850 NEVADA ST	KELHOFF PROPERTIES LLC	R	21320	0	94860	116180	1025105007	LOT 1-4 OF MIN LOT 80
NEVADA ST	MANSFIELD, SUSAN ADAMS TRUST DATED 5/14/2013 ETAL	R	12150	0	0	12150	1025152011	LOT 1 T S NAIRNS DUB
970 OLIVE ST	VERA, RUDOLPH A & SHAWN B	R	46240	0	237620	283860	1024387007	LOT 5 HENSCHELS SUB
1048 OLIVE ST	CARD, MARY JO	R	14980	0	137420	152400	1024387004	LOT 3 HENSCHEL'S SUB 1048-1050 OLIVE
1078 OLIVE ST	RAVE, THEODORE W	R	14980	0	142920	157900	1024387003	LOT 2 HENSCHEL'S SUB 1078-1080 OLIVE
349 ONEILL ST	BRAEM, SHARON L	R	14000	0	108580	122580	1013104015	LOT 104 BELMONT ADD
352 ONEILL ST	WILLIAMS, ZACHARY P & ROTH, JAMI E	R	16940	0	109080	126020	1013107003	LOT 97 BELMONT ADD
375 ONEILL ST	ARTHOFFER, JAMES F & JUDIE K	R	14000	0	52940	66940	1013104017	LOT 106 BELMONT ADD
380 ONEILL ST	MEYER, KELLI MARIE ETAL	R	16380	0	116880	133260	1013107005	LOT 95 BELMONT ADD
395 ONEILL ST	ANDERSON, KATHY C	R	14000	0	82610	96610	1013104018	LOT 107 BELMONT ADD
400 ONEILL ST	KELLEHER, LORRAINE A	R	26880	0	131720	158600	1013128028	LOTS 90, 91 & 92 BELMONT ADD
480 ONEILL ST	BAUER, WAYNE A	R	14000	0	76960	90960	1013128003	LOT 89 BELMONT ADD
483 ONEILL ST	REO TRUST 2017-RPL1	R	14000	0	54460	68460	1013127017	LOT 110 BELMONT ADD
485 ONEILL ST	GRTD INVESTMENTS LLC	R	14000	0	68620	82620	1013127018	LOT 111 BELMONT ADD
490 ONEILL ST	BAUER, ROXANNE K	R	17360	0	57010	74370	1013128004	LOT 27B O'NEILLS RIVERVIEW & LOT 88 BELMONT
495 ONEILL ST	GRIESINGER, JADE J & KATHY L	R	17360	0	91990	109350	1013127019	LOTS 112 & 112A BELMONT ADD
500 ONEILL ST	WILLE, THOMAS J & LUANN M	R	18200	0	107390	125590	1013128005	LOTS 27, 27A, & W 12.8' OF LOT 26 O'NEILLS RIVERVIEW
515 ONEILL ST	ERICKSON, ANDREA C	R	23690	0	89240	112930	1013127020	LOTS 28, 28A, & 29 O'NEILLS RIVERVIEW
550 ONEILL ST	KAISER, NICHOLAS W	R	19600	0	85020	104620	1013128006	LOT 25 & E 28.6' OF LOT 26 O'NEILLS RIVERVIEW
555 ONEILL ST	KAUFMAN, PAUL J & NANCY J	R	22930	0	97250	120180	1013127021	LOTS 30 & 31 O'NEILLS RIVERVIEW
590 ONEILL ST	HOGAN, HERBERT P & KAREN L	R	14000	0	88540	102540	1013128007	LOT 24 O'NEILLS RIVERVIEW
595 ONEILL ST	JUNGK, WILLIAM J & MARY A	R	25200	0	115550	140750	1013127029	LOTS 32 & 33 O'NEILLS RIVER VIEW
600 ONEILL ST	LINDECKER, JILL M	R	14000	0	67830	81830	1013128008	LOT 23 O'NEILLS RIVERVIEW
610 ONEILL ST	FIRZLAFF, JANICE M	R	14000	0	85800	99800	1013128009	LOT 22 O'NEILLS RIVERVIEW
620 ONEILL ST	BENSON, RONALD F	R	14000	0	81320	95320	1013128010	LOT 21 O'NEILLS RIVERVIEW
625 ONEILL ST	DUGGAN, JEAN A & MICHAEL W	R	14000	0	146640	160640	1013127024	LOTS 34 O'NEILLS RIVERVIEW

DUBUQUE URBAN REVITALIZATION DISTRICT

Property Address	Property Owner	Class	Land Value	Building Value	Dwelling Value	Total Value	Parcel ID #	Legal Description
645 ONEILL ST	STREIF, KELSEY J	R	14000	0	93820	107820	1013127025	LOTS 35 O'NEILLS RIVERVIEW
650 ONEILL ST	WEIS, ALISHA LYNN	R	14000	0	84740	98740	1013128011	LOT 20 O'NEILLS RIVERVIEW
660 ONEILL ST	WILLENBORG, TERRY RICHARD & AMANDA LYNN TRUST	R	14000	0	100980	114980	1013128012	LOT 19 O'NEILLS RIVERVIEW
665 ONEILL ST	SMITH, RONALD A JR & GINGER M	R	14000	0	86360	100360	1013127026	LOT 36 O'NEILLS RIVER VIEW
690 ONEILL ST	BAUMAN, JERILYN	R	14000	0	82950	96950	1013128013	LOT 18 O'NEILLS RIVERVIEW
695 ONEILL ST	PETSCHKE, ROBERT T & HOCHREIN, KRISTINA M	R	14000	0	89710	103710	1013127027	LOT 37 O'NEILLS RIVER VIEW
700 ONEILL ST	LEGRAND, KELLY M	R	14000	0	86710	100710	1013131001	LOT 16 O'NEILLS RIVERVIEW
710 ONEILL ST	GOODENDORF, LLOYD F & LAURA L	R	14000	0	72380	86380	1013131002	LOT 15 O'NEILLS RIVERVIEW
711 ONEILL ST	SCHERF, THOMAS J & MARY L	R	14000	0	96420	110420	1013130012	LOT 40 O'NEILLS RIVERVIEW
713 ONEILL ST	FULTON, BERTRANDINE V	R	14000	0	70260	84260	1013130013	LOT 41 O'NEILLS RIVERVIEW
714 ONEILL ST	CUMMINGS, RALPH E & DONNA J	R	14000	0	66000	80000	1013131003	LOT 14 O'NEILLS RIVERVIEW ADD
715 ONEILL ST	REITTINGER, MARK A & KENDRA A	R	14000	0	96050	110050	1013130014	LOT 42 O'NEILLS RIVERVIEW
718 ONEILL ST	FRANCOIS, DANIEL J & SALLY A	R	14000	0	75310	89310	1013131004	LOT 13 O'NEILLS RIVERVIEW
720 ONEILL ST	RIEPE, KATHERINE M	R	14000	0	73690	87690	1013131005	LOT 12 O'NEILLS RIVERVIEW ADD
721 ONEILL ST	ESSER, ROBERT L & DEBORAH J	R	25200	0	91630	116830	1013130022	LOTS 43 & 44 O'NEILLS RIVERVIEW
724 ONEILL ST	WANDSNIDER, GAVIN R & EMILY T	R	14000	0	68330	82330	1013131006	LOT 11 O'NEILLS RIVERVIEW
725 ONEILL ST	BEGLE, LEON G & SCHUELLER, KAREN M	R	14000	0	82000	96000	1013130017	LOT 45 O'NEILLS RIVERVIEW
728 ONEILL ST	BRIMEYER, WILLIAM W & JOYCE A	R	14000	0	108840	122840	1013131007	LOT 10 O'NEILLS RIVERVIEW
730 ONEILL ST	DELANEY, PATRICIA L	R	14000	0	77440	91440	1013131008	LOT 9 O'NEILLS RIVERVIEW
731 ONEILL ST	VOSS, ASHLEY	R	14000	0	67930	81930	1013130018	LOT 46 O'NEILLS RIVERVIEW
734 ONEILL ST	R & S LAND COMPANY LLC	R	14000	0	56930	70930	1013131009	LOT 8 O'NEILLS RIVERVIEW ADD
736 ONEILL ST	FELDMAN, BRANDON A	R	20920	0	78240	99160	1013131010	LOTS 6 & 7 O'NEILLS RIVER VIEW
741 ONEILL ST	STUMPF, WILLIAM R	R	14000	0	79220	93220	1013130019	LOT 47 O'NEILLS RIVERVIEW
745 ONEILL ST	KOENIG, MARGARET	R	11480	0	61840	73320	1013130020	LOT 48 O'NEILLS RIVERVIEW
ONEILL ST	SHIREMAN, JONATHAN S	R	11200	0	0	11200	1013127016	LOT 109 BELMONT ADD
ONEILL ST	BRAEM, SHARON L	R	1460	0	0	1460	1013104011	LOT 100 BELMONT ADD
ONEILL ST	BRAEM, SHARON L	R	2800	0	0	2800	1013104012	LOT 101 BELMONT ADD
ONEILL ST	BRAEM, SHARON L	R	2800	0	0	2800	1013104013	LOT 102 BELMONT ADD
ONEILL ST	BRAEM, SHARON L	R	14000	0	0	14000	1013104014	LOT 103 BELMONT ADD
ONEILL ST	ARTHOFER, JAMES F & JUDIE K	R	11200	0	0	11200	1013104016	LOT 105 BELMONT ADD
ONEILL ST	WILLIAMS, ZACHARY P & ROTH, JAMI E	R	3330	0	0	3330	1013107001	LOT 99 BELMONT ADD
ONEILL ST	WILLIAMS, ZACHARY P & ROTH, JAMI E	R	13100	0	0	13100	1013107002	LOT 98 BELMONT ADD
ONEILL ST	ARTHOFER, JAMES J	R	11660	0	0	11660	1013107004	LOT 96 BELMONT ADD
935 OXFORD ST	GONYIER, JAMES E	R	29250	0	106210	135460	1025109071	LOT 13 OXFORD HGTS & LOT 1 YALE COURT
951 OXFORD ST	GROSS, GARY E & O'BRIAN, ANN M	R	22500	0	120540	143040	1025109014	LOT 12 OXFORD HEIGHTS
969 OXFORD ST	RIVER CITY PROPERTY MANAGEMENT LLC	R	22280	0	91590	113870	1025109013	LOT 11 OXFORD HGTS
983 OXFORD ST	JUERGENS, SANDRA J	R	22050	0	107530	129580	1025109012	LOT 10 OXFORD HGTS
997 OXFORD ST	WEINER, MATTHEW R	R	19870	0	85110	104980	1025109011	LOT 9 OXFORD HEIGHTS
1205 PARK ST	KRAYER, ROBERT F & DOROTHY K	R	20900	0	86190	107090	1023408033	LOT 52 VOELKERS-HIGHLANDS
1210 PARK ST	HANSON, JASON F & BARBARA L	R	25650	0	112580	138230	1023476010	LOT 47 & N 1/2 OF LOT 48 VOELKER-HIGHLANDS
1220 PARK ST	WORRALL, RENEE D	R	23850	0	78470	102320	1023476009	LOT 50 VOELKER-HIGHLANDS
1230 PARK ST	COX, TAMORA S	R	23850	0	98030	121880	1023476008	LOT 51 VOELKER-HIGHLANDS
1245 PARK ST	SULLIVAN, NANCY	R	24300	0	106010	130310	1023407026	LOT 5 VOELKERS-HIGHLAND
1410 PARKWAY ST	WERTZ, JOSEPH P & MAUREEN R	R	25590	0	121930	147520	1026287017	LOT 31 SUNNYSIDE ADD
1415 PARKWAY ST	LANG, TYLER J & CALLISON M	R	20490	0	106110	126600	1026285020	LOT 7 SUNNYSIDE ADD
1420 PARKWAY ST	BESLER, WENDY A	R	25580	0	120870	146450	1026287016	LOT 30 & LOT 2-2-39 SUNNYSIDE ADD
1430 PARKWAY ST	VROTSOS, ALLEN J	R	24090	0	87170	111260	1026287015	LOT 1-2-39 & LOT 29 SUNNYSIDE ADD
1435 PARKWAY ST	GRIFFIN, CAMERON L	R	22950	0	79150	102100	1026285019	LOT 8 SUNNYSIDE ADD
1440 PARKWAY ST	ROISUM, ANGELA S	R	31060	0	92890	123950	1026287014	LOT 28, NE 1/2 LOT 40 AND LOT 1-39 ALL IN SUNNYSIDE ADD
1460 PARKWAY ST	NEUMAN, JEAN M	R	29360	0	154750	184110	1026287013	LOT 27, & SW 1/2 LOT 40 IN SUNNYSIDE ADD & LOT 1-1-1-5 & LOT 1-1 -1-1-4 OF MIN LOT 158
1465 PARKWAY ST	CROOK, SUSAN B	R	27080	0	115580	142660	1026285018	LOT 9 SUNNYSIDE ADD
1475 PARKWAY ST	HUFF, JAMES W & SUE S	R	23850	0	111110	134960	1026285017	LOT 10 SUNNYSIDE ADD
1480 PARKWAY ST	JOHNSON, GREGORY G & REBECCA A	R	46810	0	149030	195840	1026287011	ALL - MCDONALD HOME PLACE
1500 PARKWAY ST	SKINNER, KAREN J	R	26130	0	85890	112020	1026287007	LOT 1-25 SUNNYSIDE ADD
1505 PARKWAY ST	KAHLE, KATHY	R	28690	0	112190	140880	1026285016	LOT 11 & E 1/2 LOT 12 SUNNYSIDE ADD
1525 PARKWAY ST	CONLON, SARAH M	R	30290	0	148320	178610	1026285015	LOT 13, W 1/2 LOT 12, & LOT 2-14 SUNNYSIDE ADD
1534 PARKWAY ST	MOKLESTAD, GREG R & KAITLYN R	R	27530	0	62540	90070	1026287030	LOT 24 SUNNYSIDE ADD & LOT 2-1-7 MIN LOT 158
1535 PARKWAY ST	LANGE, KIM L	R	18380	0	91040	109420	1026285014	LOT 1-14 SUNNYSIDE ADD

DUBUQUE URBAN REVITALIZATION DISTRICT

Property Address	Property Owner	Class	Land Value	Building Value	Dwelling Value	Total Value	Parcel ID #	Legal Description
1536 PARKWAY ST	HENRY, ARNOLD J	R	21830	0	94910	116740	1026287005	LOT 23 SUNNYSIDE ADD
1540 PARKWAY ST	MCDONNELL, KEVIN J & JILL M BENNETT MCDONNELL	R	24670	0	171700	196370	1026287029	LOT 1 MC DONNELL PLACE #2
1546 PARKWAY ST	WEINER, CODY J	R	23850	0	94480	118330	1026287003	LOT 21 SUNNYSIDE ADD
1547 PARKWAY ST	LINK, KENNETH J & CONZETT LINK SANDRA L	R	26260	0	128430	154690	1026285001	LOT 1-17 & LOT 18 SUNNYSIDE ADD
1550 PARKWAY ST	COX, TIMOTHY J & LUANN M	R	22050	0	59590	81640	1026287002	LOT 20 SUNNYSIDE ADD
1552 PARKWAY ST	WATERMAN, THOMAS C & DIANE E	R	23760	0	116030	139790	1026287028	LOT 1 LT KUTSCH PLACE NO 2
1554 PARKWAY ST	KARTMAN, LOUIS E & RAMONA J	R	31860	0	117940	149800	1026257022	LOT 1 PARKWAY PLACE
1558 PARKWAY ST	CUSACK, PATRICK M & CARRIE L	R	28710	0	108800	137510	1026257021	LOT 2 PARKWAY PLACE
1560 PARKWAY ST	RICHTER, DAVID A & VICTORIA J	R	24840	0	96250	121090	1026257020	LOT 5 MULGREWS SUB
1561 PARKWAY ST	WELCH, NAN K RESTATED REVOCABLE TRUST	R	22870	0	127250	150120	1026280007	LOT 1 & W2' OF LOT 2 OF THE SUB OF LOTS 8, 9, 10, 11 & 12 OF COLLEGE SUB
1562 PARKWAY ST	RICHTER, DAVID A & VICTORIA J	R	25480	0	108520	134000	1026257019	LOT 4 MULGREWS SUB
1564 PARKWAY ST	CIOCHETTO, JEFFREY S	R	23760	0	135810	159570	1026257018	LOT 3 MULGREWS SUB
1566 PARKWAY ST	HOBBS, JOHN T & LYNN M	R	22680	0	74550	97230	1026257017	LOT 2 MULGREWS SUB
1569 PARKWAY ST	RSTV PROPERTIES LLC	M	32430	0	144790	177220	1026280001	LOT 2-6 & LOT 7 COLLEGE SUB
1570 PARKWAY ST	LYNCH, JANELLE A	R	21820	0	105640	127460	1026257016	LOT 1 MULGREWS SUB
PARKWAY ST	HUFF, JAMES W & SUE S	R	540	0	1470	2010	1026285011	UND 1/4 LOT 2-6 SUNNYSIDE ADD
1209 PEOSTA ST	GIESE COMPANY	I	68000	113190	0	181190	1118312012	SE 123'-LOT 15 AND SE 123' LOT 16 AND LOT 14 EXCEPT THE W 120' THEREOF JAEGER SUB & SE 123' LOT 17 & LOT 18 JAEGER'S SUB
1305 PEOSTA ST	NORTON, GERALD C	R	7060	0	47810	54870	1118307008	PART OF E 143'-LOT 14 MC CRANEY'S 1ST ADD
602 PERU RD	SPT REAL ESTATE LLC	C	172446	147414	0	319860	1013103023	LOTS 1-13 & 2-13 LIEBES SUB #2, LOT 1 HABERKORN PLACE & LOTS 4,5,7,8,9,10,11,12,13 & 14 ALL IN JACOB COLLINS SUB
604 PERU RD	SPT REAL ESTATE LLC	M	21810	0	58660	80470	1013103024	LOT 2 HABERKORN PLACE & LOT 2 J COLLINS SUB
710 PERU RD	HEIM, DEBRA A	R	7840	0	16230	24070	1012359002	LOT 153 BELMONT ADD
716 PERU RD	SHAFFER, MICHAEL J & LUCHSINGER, CHRIS A	R	10920	0	61750	72670	1012359003	LOT 152 BELMONT ADD
722 PERU RD	ROETH, DANIEL	R	12500	0	73650	86150	1012359004	LOT 151 BELMONT ADD
728 PERU RD	GRTD INVESTMENTS LLC	R	13310	0	81940	95250	1012359005	LOT 1-149 BELMONT ADD & LOT 150 BELMONT ADD
734 PERU RD	HELLMER, GISELA	R	20300	0	45870	66170	1012359006	LOT 1-1-148 & 2-149 BELMONT ADD & LOT 2-5 -1 OF SUB 1-1-1 & 2-1 -1 OF MIN. LOT 324
740 PERU RD	SPAUTZ, MICHAEL J	R	13090	0	49690	62780	1012378012	LOT 2-148 BELMONT ADD, LOTS 2-1-1-5 & 2-1-1-5 BOTH OF SUB OF 1-1-1-1 & 2-1-1 OF MINERAL LOT 324
746 PERU RD	LESLEIN, TIMOTHY	R	22550	0	0	22550	1012378013	LOT 2 GEO NIGGS SUB
752 PERU RD	ESSER, SCOTT	R	11100	0	32410	43510	1012378011	LOT 2-3-1 OF SUB OF 1-1-1 & 2-1-1 OF MINERAL LOT 324
PERU RD	HOMZ PARTNERS	R	35600	0	0	35600	1012378007	LOT 3 SHERIDAN VILLAGE
PERU RD	HEIM, DEBRA A	R	6050	0	0	6050	1012359001	LOT 154 BELMONT ADD
PERU RD	GRTD INVESTMENTS LLC	R	520	0	0	520	1012359014	LOT 147 BELMONT ADD LOT 2-1-148 BELMONT ADD
PERU RD	DUBUQUE, COUNTY OF	E	0	500	0	500	1012359007	PART OF VACATED BRUNSWICK ST BETWEEN LOTS 143 TO 160 BELMONT ADD
515 PICKETT ST	BRP PROPERTIES LLC	R	13000	0	103570	116570	1024332023	LOT 1-1-3 & LOT 2-1-4 YATES & PICKETTS 515-519 PICKETT
529 PICKETT ST	NOTTINGHAM PROPERTIES LLC	R	14480	0	122400	136880	1024332022	LOT 2-1-E 65'-5, LOT 2-E 65'- 6, LOT 2-N 26'-E 65'-7 ALL IN HENION & BAIRDS SUB.; ALSO, LOT 1-1-4 IN YATES & PICKETT 529-535 PICKETT
539 PICKETT ST	NOTTINGHAM PROPERTIES LLC	R	13640	0	129040	142680	1024332021	LOT 1-1-E 65'-5, LOT 1-E 65'- 6, LOT 1-E 65'-N 26'-7, ALL IN HENION & BAIRDS
1819 PIERCE ST	KELLER, DENISE MARIE	R	12290	0	53690	65980	1024304007	LOT 1-6, 1-7 & 1-6-A KRINGLES SUB
1903 PIERCE ST	LANGE, TIMOTHY A & JOHNSON, KERI A	R	7820	0	103300	111120	1024302004	LOT 15 QUIGLEYS SUB OF 711
1906 PIERCE ST	SCHUMACHER, DEBRA J	R	15580	0	70080	85660	1024303002	LOT 1 QUIGLEYS SUB OF 711
1909 PIERCE ST	ROLING, MICHAEL P & KATHIE L	R	12260	0	61410	73670	1024302003	LOT 14 & LOTS 1 & 2 OF S 1/2 OF LOT 13 QUIGLEYS SUB OF 711
1915 PIERCE ST	SCHMIT, DONALD J & KARLA K	R	15990	0	101000	116990	1024158016	LOT 12 & N 1/2 OF LOT 13 QUIGLEYS SUB OF OUT LOT 711
1925 PIERCE ST	SMITH, ROBERT J JR & KELLY M	M	23590	0	126820	150410	1024158015	LOT 6 CONNOLLYS SUB LOT 1-5 CONNOLLYS SUB
1949 PIERCE ST	SMITH, ROBERT J JR	M	23450	0	165620	189070	1024158014	LOT 2-1, 2-2, 2-3, & LOT 4, 2-5 ALL IN CONNOLLY'S SUB
PIERCE ST	SMITH, ROBERT J JR	R	100	0	0	100	1024159015	LOT 9 QUIGLEYS SUB OF 711
PIERCE ST	SMITH, ROBERT J JR	R	320	0	0	320	1024159016	LOTS 7 & 8 OF QUIGLEYS SUB OF LOT 711 AND LOT 7 CONNOLLYS SUB
PIERCE ST	SMITH, ROBERT J JR	R	160	0	0	160	1024159017	LOT 5 QUIGLEYS SUB OF 711
PIERCE ST	ROLING, MICHAEL P & KATHIE L	R	1280	0	0	1280	1024302001	LOT 20 & N 1/2 OF LOT 21 JACKSON SCHOOL SUB
PIERCE ST	LANGE, TIMOTHY A & JOHNSON, KERI A	R	3300	0	0	3300	1024302002	LOTS 22 & 23 & S 1/2 OF LOT 21 JACKSON SCHOOL SUB
PIERCE ST	SCHUMACHER, PAUL J & DEBRA J	R	1050	0	0	1050	1024303001	LOT 4 QUIGLEYS SUB OF 711
2425 PINARD ST	LEHNHARDT, SHANNON	R	2770	0	61160	63930	1013452013	"ALL" MARSCH PLACE
2461 PINARD ST	WEIPERT, JESSE J	R	5470	0	43310	48780	1013452009	LOT 2-1-6 & 1-7 OF LOTS 196 & 197 L H LANGWORTHY'S ADD
2469 PINARD ST	WIEGMAN SR, MICHAEL S	R	5290	0	42100	47390	1013452008	LOT 1-1-6 OF LOTS 196 & 197 L H LANGWORTHY'S ADD
2478 PINARD ST	WEIPERT, TIFFANY L & WAGNER, JOSHUA M	R	3450	0	61460	64910	1013452018	LOTS 7 & 8 OF SUB OF 52, 53, 54, & 55 BELLEVUE ADD
2484 PINARD ST	CLAUER, ROBERT L & JOLENE R	R	2770	0	42980	45750	1013452017	LOT 6-52, 53, 54, & 55 & LOT 2-2-9-52, 53, 54 & 55 BELLEVUE ADD

DUBUQUE URBAN REVITALIZATION DISTRICT

Property Address	Property Owner	Class	Land Value	Building Value	Dwelling Value	Total Value	Parcel ID #	Legal Description
2496 PINARD ST	KILCOYNE, DANIELLE MARIE	R	3720	0	35060	38780	1013452014	LOT 3 OF 52, 53, 54, & 55 BELLEVUE ADD
2499 PINARD ST	PATTERSON, KRISTINE KAY	R	10750	0	45650	56400	1013452002	LOTS 2-1 & 2-2 BOTH OF SUB OF 196 & 197 L H LANGWORTHY'S ADD
2504 PINARD ST	BRADY, DENNIS J	R	9490	0	40680	50170	1013408018	LOTS 1 & 2 OF SUB OF 52 THRU 55 BELLEVUE ADD
2523 PINARD ST	GRAHAM, STEPHEN D & SHIRLEY M	R	0	0	0	0	1013408027	LOT 1 GRAHAM ADD
2554 PINARD ST	FISHNICK, RONALD L	R	6380	0	24840	31220	1013408008	LOTS 41 & 42 BELLEVUE ADD
2600 PINARD ST	DEMUTH, JOHN W	R	15750	0	37560	53310	1013332006	LOT 306 & SE 1/2 OF LOT 305 GLENDALE ADD #3
2611 PINARD ST	PUCKETT, IRMA L	R	11420	0	54420	65840	1013331008	LOT 285 GLENDALE ADD #3
2612 PINARD ST	GRIEBEL, MARVIN E JR	R	15750	0	85190	100940	1013332005	LOT 304 & N 1/2 OF LOT 305 GLENDALE ADD #3
2614 PINARD ST	MARTIN, NICHOLE M	R	18200	0	67090	85290	1013332004	LOTS 302 & 303 GLENDALE ADD #3
2615 PINARD ST	WILMINGTON TRUST NATIONAL ASSOCIATION	R	11310	0	46840	58150	1013331007	LOT 286 GLENDALE ADD #3
2619 PINARD ST	HOLBROOK, AMBER M	R	11070	0	52830	63900	1013331006	LOT 287 GLENDALE ADD #3
2620 PINARD ST	BOTT, GREGORY L	R	11900	0	74800	86700	1013332003	LOT 301 GLENDALE ADD #3
2623 PINARD ST	MILLER, SETH G	R	10950	0	48310	59260	1013331005	LOT 288 GLENDALE ADD #3
2627 PINARD ST	YAGER, JAMES P	R	10830	0	24810	35640	1013331004	LOT 289 GLENDALE ADD #3
2628 PINARD ST	BERTJENS, AMANDA M	R	11900	0	58470	70370	1013332001	LOT 299 GLENDALE ADD #3
2631 PINARD ST	MAIERS, STEPHANIE M	R	10710	0	54890	65600	1013331003	LOT 290 GLENDALE ADD #3
2634 PINARD ST	BUSHMAN, BRIAN R	R	18200	0	56140	74340	1013191003	LOTS 297 & 298 GLENDALE ADD #3
2639 PINARD ST	SCHUMACHER, PAUL J	R	10590	0	50370	60960	1013190003	LOT 292 GLENDALE ADD #3
2643 PINARD ST	GRTD INVESTMENTS LLC	R	10590	0	54130	64720	1013190002	LOT 293 GLENDALE ADD #3
2644 PINARD ST	VANDERMILLEN, MICHAEL	R	11900	0	25270	37170	1013191002	LOT 296 GLENDALE ADD #3
2647 PINARD ST	KELLEHER, DONOVAN L & MARY ANN	R	10590	0	60570	71160	1013190001	LOT 294 GLENDALE ADD #3
2662 PINARD ST	HARTMANN, DONNA	R	11900	0	71240	83140	1013191001	LOT 295 GLENDALE ADD #3
2700 PINARD ST	VANDERHART, KRISTIN	R	11570	0	50460	62030	1013184013	W 75' OF LOTS 1 & 2 WESTVIEW
2702 PINARD ST	KELLEY, GALE M	R	10540	0	48200	58740	1013184014	E 41' OF LOTS 1, 2, 3 & 4 WESTVIEW SUB
2705 PINARD ST	VIZE, AUSTIN E	R	8100	0	7090	15190	1013183026	LOT 210 GLENDALE ADD
2709 PINARD ST	MAAS, PENNI R	R	10590	0	62250	72840	1013183025	LOT 211 GLENDALE ADD
2713 PINARD ST	MURPHY, JILL M	R	10590	0	80250	90840	1013183024	LOT 212 GLENDALE ADD
2714 PINARD ST	BRADBURY, HOWARD J & JILL M	R	11900	0	39180	51080	1013184011	LOTS 5 & 6 WESTVIEW SUB
2720 PINARD ST	RAPP, BOBBEE JO	R	11900	0	41350	53250	1013184009	LOTS 9 & 10 WESTVIEW SUB
2724 PINARD ST	THOMAS, JULIA K & KIRTON, GLENN B III	R	11900	0	33700	45600	1013184008	LOTS 11 & 12 WESTVIEW SUB
2725 PINARD ST	NELSON, RONALD M	R	10590	0	66130	76720	1013183021	LOT 215 GLENDALE ADD
2726 PINARD ST	GRTD INVESTMENTS LLC	R	11900	0	56490	68390	1013184007	LOTS 13 & 14 WESTVIEW SUB
2730 PINARD ST	REITER, MICHAEL R & AMY L	R	11900	0	51910	63810	1013184006	LOTS 15 & 16 WESTVIEW SUB
2731 PINARD ST	BECKETT, MARLYN	R	10590	0	50360	60950	1013183019	LOT 217 GLENDALE ADD
2734 PINARD ST	GRTD INVESTMENTS LLC	R	11900	0	46260	58160	1013184005	LOTS 17 & 18 WESTVIEW SUB
2735 PINARD ST	SHARKEY, CHRISTINA M	R	10590	0	43370	53960	1013183018	LOT 218 GLENDALE ADD
2738 PINARD ST	OETH, RICHARD E & MARSHA J	R	11900	0	69740	81640	1013184004	LOTS 19 & 20 WESTVIEW SUB
2744 PINARD ST	SHARKEY SR, DENNIS J	R	8960	0	43200	52160	1013184002	LOTS 23 & 2-24 WESTVIEW SUB
2746 PINARD ST	KNAPP RIVERVIEW LLC	R	5040	0	26590	31630	1013184001	LOT 1-24 WESTVIEW SUB
2800 PINARD ST	GOETZINGER, ROGER J, THOMAS J, & JAMES W	R	10250	0	76370	86620	1013177013	W 235' OF LOT 1-1-149 GLENDALE ADD #2
2808 PINARD ST	COLE, CAROLYN M & JON M	R	10670	0	67770	78440	1013177011	LOT 3-1-149 GLENDALE ADD #2
2812 PINARD ST	MAPLES, LARRY T	R	11900	0	72490	84390	1013177010	LOT 1 OF S 1/3 OF LOT 148 GLENDALE ADD #2
2815 PINARD ST	SHARKEY SR, DENNIS J	R	10590	0	61120	71710	1013176018	LOT 137 GLENDALE ADD#2
2816 PINARD ST	TRIERWEILER, BARBARA A	R	11900	0	58150	70050	1013177009	LOT 1 OF M 1/3 OF 148 GLENDALE ADD #2
2819 PINARD ST	DUBUQUE, CITY OF	E	26700	0	0	26700	1013176023	LOT 138,139 & 140 GLENDALE ADD #2
2820 PINARD ST	YM PROPERTIES LLC	R	11810	0	46440	58250	1013177008	LOT 1 OF N 1/3 OF LOT 148 GLENDALE ADD #2
2824 PINARD ST	KEMP, WILLIAM H REVOCABLE LIVING TRUST	R	11710	0	71960	83670	1013177007	LOT 1-1-147 GLENDALE ADD #2
2827 PINARD ST	KLAUER, RANDALL J	R	13080	0	172950	186030	1013176022	LOT 1 GLENDALE ADD #4
2828 PINARD ST	GRTD INVESTMENTS LLC	R	9370	0	55890	65260	1013177006	S 34' OF LOT 2-1-147 GLENDALE ADD #2
2832 PINARD ST	PINGMAN LLC	R	14310	0	49600	63910	1013177005	LOT 3-1-147 & N 16' OF LOT 2-1-147 GLENDALE ADD #2
2845 PINARD ST	GRTD INVESTMENTS LLC	R	9420	0	46150	55570	1013176021	LOT 2 GLENDALE ADD #4
2850 PINARD ST	HAUPERT, FRANCES M, RICHARD J & CHRISTINE	R	7460	0	45910	53370	1013177003	S 37' OF LOT 2-1-146 GLENDALE ADD #2
2853 PINARD ST	LEIK, KENNETH G & SUE ELLEN	R	16630	0	60440	77070	1013176020	LOT 3 GLENDALE ADD #4
2854 PINARD ST	KLAUER, ROBERT F	R	9300	0	51520	60820	1013177002	N 13' OF 2-1-146 & S 18' OF 3-1-146 GLENDALE ADD #2
2855 PINARD ST	WAND, APRIL M	R	10590	0	69920	80510	1013176010	LOT 145 GLENDALE ADD #2
2858 PINARD ST	KLEIN, LISA K	R	9440	0	44790	54230	1013177001	N 32' OF LOT 3-1-146 GLENDALE ADD #2
2900 PINARD ST	HANSON, CARLTON A	R	10660	0	47120	57780	1013132011	S 1/3 OF LOT 4-73 GLENDALE ADD
2901 PINARD ST	KLEIN, JOHN R	R	10590	0	67270	77860	1013109023	LOT 61 GLENDALE ADD
2902 PINARD ST	RIES, FRANCIS & PAMELA	R	6020	0	49490	55510	1013132010	LOT 2-M 1/3-4-73 GLENDALE ADD

DUBUQUE URBAN REVITALIZATION DISTRICT

Property Address	Property Owner	Class	Land Value	Building Value	Dwelling Value	Total Value	Parcel ID #	Legal Description
2904 PINARD ST	SEGURA, DANIEL	R	4480	0	71560	76040	1013132009	LOT 1-M 1/3-4-73 GLENDALE ADD
2905 PINARD ST	SVEC, BRYONY A	R	10590	0	66010	76600	1013109022	LOT 62 GLENDALE ADD
2910 PINARD ST	FEEHAN, JOSHUA J	R	10660	0	34230	44890	1013132008	N 1/3 OF LOT 4-73 GLENDALE ADD
2911 PINARD ST	FREDERICK, SHARI L	R	18690	0	47690	66380	1013109024	LOT 63 & 64 GLENDALE ADD
2914 PINARD ST	KINSELLA, JERALD M & DONNA J	M	14870	0	62550	77420	1013132014	PT LOT 2 MYRTLE'S PLACE
2925 PINARD ST	GEBEL, RAYMOND F	R	10590	0	71790	82380	1013109019	S 1/2 & N 1/2 OF LOT 65 GLENDALE ADD
2931 PINARD ST	KOHN, BRIAN D & TRACY L	R	10590	0	63430	74020	1013109018	LOT 66 GLENDALE ADD
2940 PINARD ST	SARAZIN, JEFFREY A & TERRI S	R	11010	0	40140	51150	1013132012	LOT 1 MYRTLE'S PLACE
2947 PINARD ST	LAMBERT, LARRY	R	10590	0	55340	65930	1013109016	LOT 68 GLENDALE ADD
2948 PINARD ST	OETH, JAMES F JR	R	17050	0	28060	45110	1013132016	LOT 1 PINARD PLACE
2955 PINARD ST	KIRKPATRICK, KRISTA A	R	10590	0	46330	56920	1013109014	LOT 70 GLENDALE ADD
2975 PINARD ST	SCHEMMELE, JACOB R & GOEDKEN, EMILY E	R	18690	0	70220	88910	1013109013	LOTS 71 & 72 GLENDALE ADD
PINARD ST	KILCOYNE, DANIELLE MARIE	R	1060	0	0	1060	1013452015	LOT 4 OF LOT 52, 53, 54, & 55 BELLEVUE ADD
PINARD ST	CLAUER, ROBERT L & JOLENE R	R	3400	0	9560	12960	1013452016	LOT 5-52 THRU 55 & LOT 1-2-9 OF LOTS 52 THRU 55 BELLEVUE ADD
PINARD ST	SOUTH PARK LLC	R	2580	0	0	2580	1013452024	LOT 58 BELLEVUE ADD
PINARD ST	WEIPERT, JESSE J	R	2520	0	0	2520	1013452025	LOT 59 BELLEVUE ADD
PINARD ST	WEIPERT, TIFFANY L & WAGNER, JOSHUA M	R	1110	0	0	1110	1013452040	LOT 2-56 BELLEVUE ADD
PINARD ST	SOUTH PARK LLC	R	2580	0	0	2580	1013452044	LOT 57 BELLEVUE ADD
PINARD ST	BECKETT, MARLYN	R	8100	0	850	8950	1013183020	LOT 216 GLENDALE ADD
PINARD ST	MAIERS, STEPHANIE M	R	8190	0	0	8190	1013331002	LOT 291 GLENDALE ADD #3
PINARD ST	KLAUER MANUFACTURING COMPANY	I	13500	5400	0	18900	1013331009	LOT 284 GLENDALE ADD #3
PINARD ST	KLAUER MANUFACTURING COMPANY	I	14250	5400	0	19650	1013331010	LOT 283 GLENDALE ADD #3
PINARD ST	BOTT, GREGORY L	R	9100	0	11000	20100	1013332002	LOT 300 GLENDALE ADD #3
PINARD ST	LAMBERT, LARRY	R	8100	0	0	8100	1013109017	LOT 67 GLENDALE ADD
PINARD ST	NELSON, RONALD M	R	8100	0	0	8100	1013183022	LOT 214 GLENDALE ADD
PINARD ST	MURPHY, JILL M	R	8100	0	0	8100	1013183023	LOT 213 GLENDALE ADD
PINARD ST	OETH, RICHARD E & MARSHA J	R	9100	0	2300	11400	1013184003	LOTS 21 & 22 WESTVIEW SUB
PINARD ST	BRADBERRY, HOWARD J & JILL M	R	9100	0	1520	10620	1013184010	LOTS 7 & 8 WESTVIEW SUB
PINARD ST	BRADBERRY, HOWARD J & JILL M	R	8190	0	0	8190	1013184012	W 75' OF LOTS 3 & 4 WESTVIEW
PINARD ST	FISHNICK, RONALD L	R	3190	0	0	3190	1013408007	LOT 40 BELLEVUE ADD
PINARD ST	BRADY, DENNIS J	R	2080	0	0	2080	1013408017	LOT 1-51 BELLEVUE ADD
PINARD ST	KINSELLA, JERALD M & DONNA J	R	9750	0	3760	13510	1013132013	PT LOT 2 MYRTLE'S PLACE
PINARD ST	OETH, JAMES F JR	R	7420	0	0	7420	1013132017	LOT 2 PINARD PLACE
PINARD ST	KIRKPATRICK, KRISTA A	R	8100	0	8880	16980	1013109015	LOT 69 GLENDALE ADD
PINARD ST	HAUPERT, FRANCES M, RICHARD J & CHRISTINE	R	7710	0	2160	9870	1013177004	LOT 1-1-146 GLENDALE ADD #2
PINARD ST	COLE, CAROLYN M & JON M	R	7890	0	2160	10050	1013177012	LOT 2-1-149 GLENDALE ADD #2
PINARD ST	DUBUQUE SCREW PRODUCTS INC	I	760	0	0	760	1013107008	LOT 1-2-1 BECKERS PLACE
860 PLEASANT ST	HOGAN, LINDA K & AMANDA PAULINE	R	13860	0	61160	75020	1013411009	LOT 3 O TAYLORS SUB
880 PLEASANT ST	BOECKENSTEDT, SHANNON M	R	15820	0	74510	90330	1013411010	LOT 4 O TAYLORS SUB & LOT 3 GMEHLES SUB
890 PLEASANT ST	DITTMAR, HANNAH ROSE	R	22140	0	67440	89580	1013411011	LOT 5 O TAYLORS SUB & LOTS 4 & W 1/2 OF LOT 5 GMEHLES
920 PLEASANT ST	PICKEL, MICHAEL R & SHARYN R	R	23030	0	74870	97900	1013411012	LOT 6 O TAYLORS SUB & LOTS 6 & E 1/2 OF LOT 5 GMEHLES SUB 920-922 PLEASANT
970 PLEASANT ST	KENDALL, KAREN S	R	21290	0	69320	90610	1013411013	LOT 40 & 2-41 TAYLORS & COOLEYS SUB & LOTS 2-7 & 2-2-8 GMEHLE'S SUB
2720 PLEASANT VIEW DR	OGDEN, STEPHONIE A	R	25430	0	129880	155310	1013307005	LOT 1 BLK 2 BROADWAY HEIGHTS
2725 PLEASANT VIEW DR	CALLAHAN, JOEL M SR DECLARATION OF TRUST ETAL	M	37160	0	216530	253690	1013306002	LOT 1 BLK 4 BROADWAY HEIGHTS
2740 PLEASANT VIEW DR	SCHMITZ, CURTIS L	R	23370	0	134500	157870	1013307006	LOT 1 BLK 3 BROADWAY HEIGHTS
2742 PLEASANT VIEW DR APT 2	WELTER, CONSTANCE M	R	9330	0	90520	99850	1013307027	UNIT 2 PLEASANT VIEW ESTATE CONDO LOC ON LOTS 2-2, 3 BLK 3 BROADWAY HEIGHTS & LOT 1 BROADWAY HGTS#2
2742 PLEASANT VIEW DR APT 8	BURKE, DYAN M	R	9330	0	91850	101180	1013307028	UNIT 8 PLEASANT VIEW ESTATES CONDO LOC ON LOTS 2-2, 3 BLK 3 BROADWAY HGTS & LOT 1 BROADWAY HGTS #2
2742 PLEASANT VIEW DR APT 7	DEITER, PAULA A	R	9330	0	94140	103470	1013307029	UNIT 7 PLEASANT VIEW ESTATES CONDO LOC ON LOTS 2-2, 3 BLK 3 BROADWAY HGTS & LOT 1 BROADWAY HGTS #2
2742 PLEASANT VIEW DR APT 6	SCHMITT, JOHN W & WANDA L & TAKES, TIFFANIE A	R	9330	0	94020	103350	1013307030	UNIT 6 PLEASANT VIEW ESTATES CONDO LOC ON LOTS 2-2, 3 BLK 3 BROADWAY HGTS & LOT 1 BROADWAY HGTS #2
2742 PLEASANT VIEW DR APT 5	RAY, BRETT D & SHAN R	R	9330	0	93970	103300	1013307031	UNIT 5 PLEASANT VIEW ESTATES CONDO LOC ON LOTS 2-2, 3 BLK 3 BROADWAY HGTS & LOT 1 BROADWAY HGTS #2
2742 PLEASANT VIEW DR APT 3	RILEY, KAROLE A	R	9330	0	91720	101050	1013307032	UNIT 3 PLEASANT VIEW ESTATE CONDO LOC ON LOTS 2-2, 3 BLK 3 BROADWAY HEIGHTS & LOT 1 BROADWAY HGTS#2

DUBUQUE URBAN REVITALIZATION DISTRICT

Property Address	Property Owner	Class	Land Value	Building Value	Dwelling Value	Total Value	Parcel ID #	Legal Description
2742 PLEASANT VIEW DR APT 4	BASTIAN, DOROTHY L & LEDDY J JR & SCHILLING, PATRICIA A	R	9330	0	93260	102590	1013307033	UNIT 4 PLEASANT VIEW ESTATE CONDO LOC ON LOTS 2-2, 3 BLK 3 BROADWAY HEIGHTS & LOT 1 BROADWAY HGTS#2
2742 PLEASANT VIEW DR APT 1	BRANDT, DEAN M	R	9330	0	92860	102190	1013307034	UNIT 1 PLEASANT VIEW ESTATE CONDO LOC ON LOTS 2-2, 3 BLK 3 BROADWAY HEIGHTS & LOT 1 BROADWAY HGTS #2
2765 PLEASANT VIEW DR	CALLAHAN, JOEL M SR DECLARATION OF TRUST ETAL	M	84000	0	396860	480860	1013306004	LOT 2 & 3 BLK 4 BROADWAY HEIGHTS
2777 PLEASANT VIEW DR	LADEHOFF FAMILY RETIREMENT ACCOUNT LLC	M	62640	0	471800	534440	1013305021	LOTS 8 & 9 BLK 3 BROADWAY HGTS
PLEASANT VIEW DR	LADEHOFF FAMILY RETIREMENT ACCOUNT LLC	M	1090	0	0	1090	1013307002	LOT 7 BLK 3 BROADWAY HEIGHTS
PLEASANT VIEW DR	HBH HOLDING PARTNERSHIP	R	23610	0	0	23610	1013307025	LOT 2 BROADWAY HEIGHTS #2
PLEASANT VIEW DR	SCHMITZ, CURTIS	R	12990	0	0	12990	1013307007	LOT 1-2 IN BLK 3 BROADWAY HEIGHTS
1136 PRAIRIE ST	PFAB, ROBERT J	R	10530	0	94720	105250	1024381017	LOT 2 WINALL PRAIRIE ST PLACE
1148 PRAIRIE ST	PFAB, ROBERT J	R	15580	0	126800	142380	1024381016	LOT 1 WINALL PRAIRIE ST PLACE 1148-1154 PRAIRIE
1206 PRAIRIE ST	ALT, STEPHAN E & MELISSA R	R	25220	0	119680	144900	1024381028	LOT 2 OF H.M. KINGMAN'S SUB PLAT 2
1209 PRAIRIE ST	BREITBACH, ROBERT L & CATHERINE R	R	75700	0	396870	472570	1024380007	LOTS 778 & 779 A MCDANIEL'S SUB; LOTS 5 & 6 HETHERINGTONS SUB
1295 PRAIRIE ST	GORTON, JAMES G & KRISTEN F	R	56530	0	402010	458540	1024376006	LOT 780 & 781 A MCDANIELS SUB
1296 PRAIRIE ST	STUTER, CHARLES RICHARD & MARTHA L	R	14790	0	85460	100250	1024378001	N 1/2 LOT 797 A MCDANIELS SUB & S 20'-W 9'-N 1/2-796 A MCDANIELS SUB N62' & S38'-E100' OF LOT 782 & S12'-E100' -LOT 783 A MCDANIELS 1349-1349 1/2 PRAIRIE
1349 PRAIRIE ST	WHITE, JOYCE C & GREEN, CHARLES B	R	24190	0	0	24190	1024376005	
403 PRIMROSE ST	PFAB, ROGER A	R	22260	0	107210	129470	1014427003	LOT 72 MC DANIEL'S PARK HILL
474 PRIMROSE ST	KIRBY, TRAVIS J & ANDREA L	R	35860	0	162240	198100	1014433005	LOT 98 MC DANIELS PARK HILL; LOT 2-1-1- 1-1 & LOT 2-2-1-1-1-1-1 YOUNG PRIMROSE PL
476 PRIMROSE ST	FRIEDMAN, JAMES W II & DANIELLE M	R	21060	0	95590	116650	1014433006	LOT 1-2-1-1-1 AND LOT 1-2-1-1-1-1-1 IN YOUNG-PRIMROSE PLACE
478 PRIMROSE ST	MULLER, JON H & TERA S	R	20870	0	105710	126580	1014433007	LOT 2-2-1-1-1 YOUNG PRIMROSE PLACE
480 PRIMROSE ST	KONRARDY, LLOYD F & LEE ANN	R	28590	0	75900	104490	1014433008	LOT 1-1-1-MIN LOT 347 LOTS 2-2-1-2 & 2-1-1- 2 E YOUNGS PL & LOT 2-2-1-1 YOUNG PRIMROS PLACE
482 PRIMROSE ST	BICKETT, JEREMY L	R	21500	0	105190	126690	1014433009	LOT 2-2-1 & 1-2-1-1 YOUNG PRIMROSE PL & LOT 1-2-1-2 E YOUNG PL
488 PRIMROSE ST	BLONDIN, MARY K & EDE, STEVEN J	R	15850	0	77160	93010	1014433010	LOT 1-2-1 YOUNG PRIMROSE PLACE
494 PRIMROSE ST	KRETZ, RODNEY JAMES	R	20670	0	69320	89990	1014433011	LOT 2-1-1-2 YOUNG PRIMROSE PLACE
2239 PRINCE ST	DUBUQUE, CITY OF	E	10100	0	0	10100	1013461018	LOT 1 OF 49 IN SANFORD'S SUB.
2240 PRINCE ST	UNSEN, THOMAS P	R	9810	0	55220	65030	1013462009	LOT 1 OF "SUB OF 1-63 & S 20'- 2-63" SANFORD'S SUB
2241 PRINCE ST	DUBUQUE, CITY OF	E	2800	0	0	2800	1013461017	LOTS 2 & 3 OF 49; & LOT 2 OF 50 SANFORDS SUB
2242 PRINCE ST	NABER, ANGEL M	R	9230	0	72190	81420	1013462008	LOT 2 OF "SUB OF 1-63 & S 20'- 2-63" SANFORD'S SUB
2243 PRINCE ST	DUBUQUE, CITY OF	E	13700	0	0	13700	1013461015	LOT 1-50 & S1/2-LOT 51 IN SANFORD'S SUB, ALSO LOT 2-3-103 L H LANGWORHTY'S ADD
2248 PRINCE ST	BISEK, FRANCIS	R	8650	0	63070	71720	1013462007	N 30'-LOT 2-63 SANFORD'S SUB
2249 PRINCE ST	DUBUQUE, CITY OF	E	12200	0	0	12200	1013461014	N1/2-LOT 51 & S1/2-LOT 52 SANFORD'S SUB
2251 PRINCE ST	DUBUQUE, CITY OF	E	8300	0	0	8300	1013461013	N1/2-LOT 52 SANFORD'S SUB
2256 PRINCE ST	O'ROURKE, KERRY K & HUMKE, JAMIE R	R	12260	0	59780	72040	1013462006	LOT 3-63 SANFORD'S SUB
2259 PRINCE ST	DUBUQUE, CITY OF	E	12300	0	0	12300	1013461012	LOT 53 SANFORD'S SUB
2260 PRINCE ST	NEUHAUS, TIMOTHY J & DRESS, TRACY L	R	12260	0	44960	57220	1013462005	LOT 4-63 SANFORD'S SUB
2263 PRINCE ST	DUBUQUE, CITY OF	E	8300	0	0	8300	1013461011	S1/2-LOT 54 SANFORD'S SUB
2264 PRINCE ST	AVENARIUS, DEBRA A	R	8360	0	85560	93920	1013462004	LOT 1-48 SANFORD'S SUB
2265 PRINCE ST	DUBUQUE, CITY OF	E	8100	0	0	8100	1013461010	N1/2-LOT 54 SANFORD'S SUB
2266 PRINCE ST	BOXIE PRINCE LLC	R	5770	0	30800	36570	1013462003	LOT 2-48 SANFORD SUB
2268 PRINCE ST	REITER, MICHAEL J & KAREN J	R	7500	0	34870	42370	1013462002	S 26'-LOT 47 SANFORD'S SUB
2269 PRINCE ST	DUBUQUE, CITY OF	E	7900	0	0	7900	1013461009	S1/2-LOT 55 SANFORD'S SUB
2271 PRINCE ST	DUBUQUE, CITY OF	E	7900	0	0	7900	1013461008	N1/2-LOT 55 SANFORD'S SUB
2272 PRINCE ST	LOTT, ALLISON THARP & MICHAEL	R	6920	0	74160	81080	1013462001	N 24'-LOT 47 SANFORD'S SUB
2273 PRINCE ST	DUBUQUE, CITY OF	E	11200	0	0	11200	1013461007	LOT 56 SANFORD'S SUB
2300 PRINCE ST	BIEHL, ELIZABETH	R	12260	0	68350	80610	1013456008	LOT 46 SANFORDS SUB
2305 PRINCE ST	DUBUQUE, CITY OF	E	7200	0	0	7200	1013461006	S1/2-LOT 57 SANFORD'S SUB
2307 PRINCE ST	DUBUQUE, CITY OF	E	7100	0	0	7100	1013461005	N1/2-LOT 57 SANFORD'S SUB
2308 PRINCE ST	GARNER, DANIEL M & JUDITH A	R	6350	0	40990	47340	1013456007	SE 22'6"-LOT 45 SANFORD'S SUB
2310 PRINCE ST	BRIGGS, CANDACE L	R	7790	0	75330	83120	1013456006	N 27.5'-LOT 45 SANFORD'S SUB
2311 PRINCE ST	DUBUQUE, CITY OF	E	8000	0	0	8000	1013461004	LOT 58 SANFORD'S SUB
2312 PRINCE ST	MCMAHON REAL EST RENTALS LLC	R	7500	0	26810	34310	1013456005	S 1/2-LOT 44 SANFORD'S SUB
2314 PRINCE ST	BROWN, ANNA M	R	7210	0	49010	56220	1013456004	N 1/2-LOT 44 SANFORD'S SUB
2315 PRINCE ST	DUBUQUE, CITY OF	E	7200	0	0	7200	1013461003	LOT 1-1-59 SANFORD'S SUB
2316 PRINCE ST	SEGURA, RICARDO & MICHELLE C HARRY-SEGURA	R	7210	0	51420	58630	1013456003	S 1/2-LOT 43 SANFORD'S SUB
2318 PRINCE ST	DUEHR, WENDY J	R	6630	0	67840	74470	1013456015	BAL N 1/2-LOT 43 SANFORD'S SUB

DUBUQUE URBAN REVITALIZATION DISTRICT

Property Address	Property Owner	Class	Land Value	Building Value	Dwelling Value	Total Value	Parcel ID #	Legal Description
2320 PRINCE ST	VOGT, JOSEPH W	R	15140	0	97000	112140	1013456001	LOT 1-42 SANFORD'S SUB
PRINCE ST	DUBUQUE, CITY OF	E	4900	0	0	4900	1013461002	LOT 2-1-59 LOT 1-1-60 LOT 2- 60 & LOT 1-61 SANFORD'S SUB
PRINCE ST	DUBUQUE, CITY OF	E	1800	0	0	1800	1013461016	LOT 2-1-5 1/2-1-2-102 LOT 2-1-2-2-102, & LOT 2-1-N1/2-1-2-102 L H LANGWORTHY'S ADD
PRINCE ST	DUBUQUE, CITY OF	E	9700	43900	0	53600	1013455001	LOT 2-1-107 L H LANGWORTHY'S ADD
PRINCE ST	SEGURA, RICARDO & MICHELLE C HARRY-SEGURA	R	580	0	0	580	1013456016	PT. N 1/2-LOT 43 SANFORD'S SUB
616 PROVIDENCE ST	MITCHELL, NICHOLAS J & JENNIFER D	R	13610	0	45270	58880	1013486003	LOT 80 COOKS ADD
620 PROVIDENCE ST	OSTERT, JUDITH A	R	8670	0	47150	55820	1013486002	LOT 2 OF THE NW 1/2 OF 78-79 COOKS ADD
704 PROVIDENCE ST	GOODMAN, ROBERT L	R	16020	0	77570	93590	1013483008	NE 52.01' LOT 76 COOKS ADD
706 PROVIDENCE ST	LEICK, LUCILLE T & ROBERT J	R	16020	0	66310	82330	1013483007	LOT 75 COOKS ADD
710 PROVIDENCE ST	WILLIAMS, ASHLEY L	R	16020	0	45600	61620	1013483006	LOT 74 COOKS ADD
712 PROVIDENCE ST	HEFEL, LAWRENCE R & DENISE M	R	9550	0	59460	69010	1013483005	LOT 1-73 COOKS ADD
714 PROVIDENCE ST	RHOMBERG, ANGELLA L	R	6470	0	52030	58500	1013483004	LOT 2-73 COOKS ADD
716 PROVIDENCE ST	SCHMITT, DALE G	R	8010	0	46980	54990	1013483003	SW 1/2 LOT 72 COOKS ADD
718 PROVIDENCE ST	CLARK, JUDSON P & SHARON	R	8010	0	39810	47820	1013483002	NE 1/2 LOT 72 COOKS ADD
2217 QUEEN ST	CC INVESTMENTS LLC	C	46440	459991	0	506431	1013462010	LOT 1 SACRED HEART PLACE
2222 QUEEN ST	MARQUETTE HALL LLC	M	64030	0	194870	258900	1013463001	LOTS 31 TO 34 INCL SANFORD SUB
2300 QUEEN ST	HERRIG, SCOTT M & JELLISON, NICOLE M	R	7000	0	86210	93210	1013457005	S 1/2 LOT 30 SANFORDS SUB
2301 QUEEN ST	HESS, RICHARD J & NANCY M	R	12260	0	63480	75740	1013456014	LOT 37 SANFORD'S SUB
2304 QUEEN ST	ARJONA, JUAN J & ELIZABETH L	R	7210	0	66690	73900	1013457004	N 1/2 LOT 30 SANFORDS SUB
2305 QUEEN ST	JG INVESTMENTS LLC	R	5770	0	26700	32470	1013456013	S 20'-LOT 38 SANFORD'S SUB
2306 QUEEN ST	RALSTON, CLAYTON J	R	12260	0	86050	98310	1013457003	LOT 29 SANFORDS SUB
2307 QUEEN ST	REGAL DBQ PROPERTIES LLC	R	8650	0	68530	77180	1013456012	N 30'-LOT 38 SANFORD'S SUB
2308 QUEEN ST	RHONE, STACY L	R	12260	0	71930	84190	1013457002	LOT 28 SANFORDS SUB
2310 QUEEN ST	CYPHER, SCOTT D & JOLENE	R	17560	0	57470	75030	1013457001	LOT 2-26 & 1-27 SANFORDS SUB
2311 QUEEN ST	MICLO PROPERTIES LLC	R	12260	0	75520	87780	1013456011	LOT 39 SANFORD'S SUB
2313 QUEEN ST	POLKINGHORN, MICHAEL G & SUSAN I	R	11940	0	52980	64920	1013456010	LOT 1-40 SANFORD'S SUB
2317 QUEEN ST	JRD REAL ESTATE LLC	R	9810	0	67960	77770	1013456009	LOT 1-41 & LOT 2-40 SANFORD'S SUB
2401 QUEEN ST	SCHAAL, RONALD L JR & JOAN N	R	11810	0	87260	99070	1013452039	LOT 1 REISEN SUB
2402 QUEEN ST	RICK SCHMIDT RENTALS LLC	R	8870	0	67590	76460	1013453015	LOTS 2-1-25, 1-26 & 2-1-1-66 SANFORD'S SUB
2404 QUEEN ST	YAGER, JAMES P	R	5170	0	25360	30530	1013453014	LOT 1-1-1-66 SANFORDS SUB & LOT 2-71 STAFFORDS ADD
2405 QUEEN ST	TRICARICO, JOYCE M & MICHAEL	R	8320	0	41090	49410	1013452031	LOT 2-2-62 SANFORDS SUB & LOT 1-70 STAFFORDS ADD
2406 QUEEN ST	REDING, CORY J & LACY J	R	6850	0	52810	59660	1013453013	LOT 1-1-71 STAFFORDS ADD & LOT 2-66 SANFORDS SUB
2407 QUEEN ST	DUBUQUE, CITY OF	E	7730	0	29740	37470	1013452030	LOT 1-69 & 2-70 STAFFORDS ADD
2408 QUEEN ST	HEER, BRIDGET R	R	6790	0	63480	70270	1013453012	LOT 2-1-71 & S 20' OF LOT 39 STAFFORD'S ADD
2409 QUEEN ST	SCHMIDT, MARY C R	R	10540	0	59290	69830	1013452029	LOT 2-69 STAFFORDS ADD
2410 QUEEN ST	RAMIREZ, EMILIANO	R	8400	0	36890	45290	1013453011	N 30' LOT 39 STAFFORDS ADD
2411 QUEEN ST	GRTD INVESTMENTS LLC	R	10380	0	57140	67520	1013452028	LOT 1-68 STAFFORDS ADD
2412 QUEEN ST	DREIER, PEGGY ANNE F/K/A PEGGY BERKLEY	R	7210	0	43140	50350	1013453010	S 26' LOT 40 STAFFORDS ADD
2414 QUEEN ST	KREPFLE, KELLI K	R	6650	0	44660	51310	1013453009	N 24' LOT 40 STAFFORDS ADD
2415 QUEEN ST	SCHMITT, GARY C	R	7210	0	47750	54960	1013452027	LOT 2-68 STAFFORDS ADD
2416 QUEEN ST	MLADY, JONELLE R	R	12140	0	51770	63910	1013453008	LOT 41 STAFFORDS ADD
2417 QUEEN ST	DUGGAN, JAY P & MOORE, SONDR A	R	13860	0	50150	64010	1013452026	LOT 67 STAFFORDS ADD
2420 QUEEN ST	WYNGARDEN, MARK A	R	11900	0	74280	86180	1013453007	LOT 2 OF 42 & 43 STAFFORDS ADD
2422 QUEEN ST	HENDRICKS, LACINDA M	R	12610	0	63370	75980	1013453006	LOT 1-1 OF 42 & 43 STAFFORDS ADD
2424 QUEEN ST	STRAUTMANN, BENJAMIN J & EMILY K	R	12580	0	72970	85550	1013453005	LOT 1-2-1 OF 42 & 43 STAFFORDS ADD
2426 QUEEN ST	HEIM, MELVIN & LYNN	R	10390	0	59770	70160	1013453004	LOT 2-2-1-42 & 43 STAFFORDS ADD
2428 QUEEN ST	FAH JR, PETER J	R	12730	0	38060	50790	1013453003	LOT 44 STAFFORDS ADD
2432 QUEEN ST	GRTD INVESTMENTS LLC	R	12290	0	56570	68860	1013453002	LOT 1-45 STAFFORDS ADD
2434 QUEEN ST	SCHUSTER, DEBRA LEE	R	8530	0	51790	60320	1013453001	LOT 2-45 STAFFORDS ADD & LOT 46A STAFFORDS ADD
2435 QUEEN ST	2435 QUEEN LLC	R	8560	0	46740	55300	1013452046	LOT 1-2 BRUSH CLIFF SUB
2435 QUEEN ST	SOUTH PARK LLC	R	6690	0	0	6690	1013452047	LOT 2-2 BRUSH CLIFF SUB
2502 QUEEN ST	LEHNHARDT, RICHARD J	R	14560	0	37140	51700	1013414004	LOT 46 & S 1/2 LOT 47 STAFFORDS ADD
2506 QUEEN ST	OBERBROECKLING, NED A	R	14420	0	91650	106070	1013414003	N 1/2 LOT 47 & S 1/2 LOT 48 STAFFORDS ADD
2510 QUEEN ST	LONG, DONALD R & SUSAN K	R	21420	0	74030	95450	1013414002	N 1/2 LOT 48 & LOT 49 STAFFORDS ADD
2516 QUEEN ST	STECHEMAN, CHRISTOPHER W & STACY L	R	14140	0	10080	24220	1013414001	LOT 50 STAFFORDS ADD
2520 QUEEN ST	ZENNER, KEITH S	R	13860	0	62140	76000	1013409006	LOT 51 STAFFORDS ADD
2522 QUEEN ST	CUE, JEFFREY J & GINGER A	R	6930	0	39980	46910	1013409005	S 1/2 OF LOT 52 STAFFORDS ADD
2524 QUEEN ST	CUE, JEFFREY J & GINGER A	R	6860	0	54080	60940	1013409004	N 1/2 OF LOT 52 STAFFORDS ADD

DUBUQUE URBAN REVITALIZATION DISTRICT

Property Address	Property Owner	Class	Land Value	Building Value	Dwelling Value	Total Value	Parcel ID #	Legal Description
2527 QUEEN ST	KENYON, WILLIAM T	R	8160	0	47490	55650	1013401020	LOT 1-1-28 BELLEVUE ADD
2528 QUEEN ST	THILL, CODY F & HARTWICK, JENNIFER R	R	13580	0	57820	71400	1013409003	LOT 53 STAFFORDS ADD
2529 QUEEN ST	KENYON, WILLIAM T	R	8000	0	59540	67540	1013401019	LOT 1-19 AUDUBON ADD & LOT 2-1-28 BELLEVUE ADD
2532 QUEEN ST	MCCANN, JENNI L	R	13440	0	68740	82180	1013409002	LOT 54 STAFFORDS ADD
2536 QUEEN ST	GRTD INVESTMENTS LLC	R	13300	0	63780	77080	1013409001	LOT 55 STAFFORDS ADD
2538 QUEEN ST	FINGER, PETER & PATRICIA R	R	13300	0	92100	105400	1013403005	LOT 56 STAFFORDS ADD
2554 QUEEN ST	TOONG, IDA LOUGINA AH	R	13580	0	66390	79970	1013403003	LOT 58 STAFFORDS ADD
2560 QUEEN ST	LANGKAMP, LINDA M	R	13720	0	56570	70290	1013403002	LOT 59 STAFFORDS ADD
2602 QUEEN ST	GRIFFIN, SCOTT M & LISA G	R	14140	0	53640	67780	1013402007	LOT 61 STAFFORDS ADD
2606 QUEEN ST	WEIDEMANN, JOSEPH W	R	14280	0	79320	93600	1013402006	LOT 62 STAFFORDS ADD
2608 QUEEN ST	LOOMIS, MICHAEL A & LISA A	R	7140	0	46110	53250	1013402005	S 1/2 OF LOT 63 STAFFORD ADD
2614 QUEEN ST	WEIDEMANN, JOHN J TRUST	R	14420	0	94120	108540	1013402003	LOT 64 STAFFORDS ADD
2618 QUEEN ST	GRTD INVESTMENTS LLC	R	14560	0	73240	87800	1013402002	LOT 65 STAFFORDS ADD
2622 QUEEN ST	GARNER, RONDA	R	20680	0	69860	90540	1013402001	LOT 66 STAFFORDS ADD
2624 QUEEN ST	ADAMS, KEVIN S & CYNTHIA M	R	10090	0	60200	70290	1013258004	LOT 1-24 METTELS SUB
2626 QUEEN ST	LUGRAIN, CARL F	R	7420	0	71320	78740	1013258003	LOT 2-24 METTELS SUB
2628 QUEEN ST	PLUEMER, GREGORY P & SHEILA M	R	7420	0	51260	58680	1013258002	LOT 3-24 METTELS SUB
2632 QUEEN ST	RICK SCHMIDT RENTALS LLC	R	25480	0	80260	105740	1013258001	LOT 4-24 METTELS SUB
2636 QUEEN ST	KLOSTERMAN, WAYNE C & LONA J	R	14840	0	93360	108200	1013256005	LOT 6 METTEL SUB
2639 QUEEN ST	WIRZBACH, THOMAS H & ANGELA MAIRE	R	11900	0	214400	226300	1013255008	LOT 16 & 17 METTELS SUB
2640 QUEEN ST	HENRY, CONNIE LOU	R	14840	0	87010	101850	1013256004	LOT 7 METTEL SUB
2643 QUEEN ST	KAISER, KENNETH D	R	14000	0	92880	106880	1013255004	LOT 14 METTEL SUB
2646 QUEEN ST	PASS, JOSEPH W	R	14840	0	124120	138960	1013256003	LOT 8 METTEL SUB
2654 QUEEN ST	BROUGHTON INVESTMENTS, BOB	R	14840	0	52650	67490	1013256002	LOT 9 METTELS SUB
2659 QUEEN ST	REGAN, LORRI E & NAOMI D	R	14000	0	88150	102150	1013255003	LOT 13 METTEL SUB
2660 QUEEN ST	MAHONEY, ZACHARY MARK	R	21960	0	86120	108080	1013256001	LOTS 10 & 11 METTELS SUB
2685 QUEEN ST	HUSEMAN, AARON J	R	14560	0	92640	107200	1013255002	LOT 12 METTEL SUB
QUEEN ST	SOUTH PARK LLC	R	5880	0	0	5880	1013452043	LOT 1-56 BELLEVUE ADD (AKA E 65' OF LOT 56 BELLEVUE ADD)
QUEEN ST	KENYON, WILLIAM T	R	7210	0	0	7210	1013401021	LOT 2-28 BELLEVUE ADD
QUEEN ST	DUBUQUE, COUNTY OF	E	190	0	0	190	1013401025	LOTS 1-1-3 & 2-1-2-3 AUDUBON ADD
QUEEN ST	LOOMIS, MICHAEL A & LISA A	R	7140	0	0	7140	1013402004	N 1/2 OF LOT 63 STAFFORDS ADD
QUEEN ST	FINGER, PETER & PATRICIA R	R	9410	0	13390	22800	1013403004	LOT 57 STAFFORDS ADD
QUEEN ST	HOLY SPIRIT CHURCH DUBUQUE IA	E	17420	1400	0	18820	1013462011	LOT 2 SACRED HEART PLACE
QUEEN ST	DIXON, JAMES R	R	3060	0	0	3060	1013408021	LOT 31 & LOT 2-50 & 2-51 BELLEVUE ADD
QUEEN ST	2435 QUEEN LLC	R	14550	0	44950	59500	1013408024	LOT 1 BRUSH CLIFF SUB
QUEEN ST	KENYON, WILLIAM T	R	5880	0	0	5880	1013401018	LOT 2-19 AUDUBON ADD
QUEEN ST	KAISER, KENNETH D	R	9800	0	0	9800	1013255005	LOT 15 METTELS SUB
QUEEN ST	MARQUETTE HALL LLC	M	18410	0	0	18410	1013463003	LOT 34-A SANFORD SUB
559 QUIGLEY LN	VOGT, GREGORY G & HARBAUGH, JOANN M	R	21730	0	93490	115220	1024159026	LOTS 22 & 23 QUIGLEYS SUB OF 710
569 QUIGLEY LN	GALLE, ROSE A	R	10820	0	81540	92360	1024159025	LOT 21 QUIGLEYS SUB OF 710
579 QUIGLEY LN	MORK, MICAH D	M	20890	0	39100	59990	1024159024	LOT 20 QUIGLEYS SUB OF 710
QUIGLEY LN	FIDELITY BANK & TRUST	R	540	0	0	540	1024178008	LOT 24 QUIGLEYS SUB OF 710
410 RAYMOND PL	PECHOUS, PAUL G & NANCY J	R	41400	0	163180	204580	1025213013	LOT 1-1-1-1 OF CITY LOT 692
413 RAYMOND PL	ALPINE LANE LLC	R	21380	0	78090	99470	1025253007	LOT 33 COOPER HGTS 413-415 RAYMOND PL
414 RAYMOND PL	PECHOUS, PAUL G & NANCY J	R	29040	0	57830	86870	1025213012	LOT 34 COOPER HGTS ADD
416 RAYMOND PL	SCHREIBER, THOMAS J	R	29040	0	245060	274100	1025213011	LOT 35 COOPER HGTS ADD
418 RAYMOND PL	A GROUP LLC	R	29040	0	126140	155180	1025213010	LOT 36 COOPER HGTS ADD 418-418 1/2 RAYMOND
440 RAYMOND PL #1	SCHRUP, CONSTANCE J TRUST DATED 2/2/99	R	49650	0	561350	611000	1025213041	UNIT 1 OF RAYMOND PLACE CONDOS LOCATED ON LOTS 37, 38 & 39 COOPER HEIGHTS
440 RAYMOND PL #2	CONRAD SR, RONALD J & SANDY	R	28740	0	380450	409190	1025213042	UNIT 2 OF RAYMOND PLACE CONDOS LOCATED ON LOTS 37, 38 & 39 COOPER HEIGHTS
440 RAYMOND PL #3	BARTELS, CYNTHIA L	R	28740	0	379170	407910	1025213043	UNIT 3 OF RAYMOND PLACE CONDOS LOCATED ON LOTS 37, 38 & 39 COOPER HEIGHTS
440 RAYMOND PL #4	CONRAD SR, RONALD J & SANDY	R	39210	0	428730	467940	1025213044	UNIT 4 OF RAYMOND PLACE CONDOS LOCATED ON LOTS 37, 38 & 39 COOPER HEIGHTS
440 RAYMOND PL #5	CONRAD SR, RONALD J & SANDY	R	39210	0	426420	465630	1025213045	UNIT 5 OF RAYMOND PLACE CONDOS LOCATED ON LOTS 37, 38 & 39 COOPER HEIGHTS
440 RAYMOND PL #6	CONRAD SR, RONALD J & SANDY	R	75810	0	695370	771180	1025213046	UNIT 6 OF RAYMOND PLACE CONDOS LOCATED ON LOTS 37, 38 & 39 COOPER HEIGHTS

DUBUQUE URBAN REVITALIZATION DISTRICT

Property Address	Property Owner	Class	Land Value	Building Value	Dwelling Value	Total Value	Parcel ID #	Legal Description
RAYMOND PL	ALPINE LANE LLC	R	15280	0	0	15280	1025253006	LOT 32 COOPER HGTS
1372 REEDER ST	CORKERY, BRANDON J	R	24300	0	69600	93900	1025307004	LOT 15 REEDER LANGS SUB
1380 REEDER ST	REMAKEL, VINCENT G & PHYLLIS J	R	24300	0	43460	67760	1025307003	LOT 14 REEDER LANGS SUB
1430 REEDER ST	BECKER, TIMOTHY J & KALEY A	R	24380	0	112870	137250	1026428010	LOT 9 GUERNSEY & LANGS ADD
REEDER ST	CORKERY, BRANDON J	R	10790	0	0	10790	1025307013	BAL LOT 16 REEDER LANGS SUB
655 REGENT ST	GREENWOOD, STEVEN R & MEG E	R	8110	0	38930	47040	1013457009	SW 34'3" OF LOT 20 SANFORDS SUB & LOTS 2-1 & 2-2 FISCH- SCHADLE PLACE
400 RHOMBERG AVE	HOLIDAY OIL DISTRIBUTING INC	C	60984	61544	0	122528	1024232004	PART LOT 1 OF MINERAL LOT 315 & DERBY PLACE
405 RHOMBERG AVE	MULGREW OIL COMPANY	C	199360	383398	0	582758	1024216024	LOT 1, 1-2, 2-2, 1-3, 1-2-3, 2-2-3, 4, 5 & 6 REIFSTECKS SUB, LOT 1 & 2 SMIDLEYS SUB, & LOT 2 BURTONS W BOYESPLACE #2
419 RHOMBERG AVE	JRK PROPERTIES LLC	R	11420	0	57310	68730	1024216014	LOT 2-5-9 KNIEST'S SUB & LOTS 3 & 4 SMEDLEY'S SUB
421 RHOMBERG AVE	MIKE WINGER PROPERTIES LLC	R	10640	0	27110	37750	1024216013	SW 35' 10"-LOT 2-1-5-9 KNIEST'S SUB & LOT 5 & SW 1/2 LOT 6 SMEDLEY'S ADD
429 RHOMBERG AVE	DUBUQUE, CITY OF	E	28770	47720	0	76490	1024216026	LOTS 7, 8, 9 & 10 SMEDLEY'S SUB; NE 1/2-LOT 6 SMEDLEY'S SUB & NE 14'8"-LOT 2-1-5-9 KNIEST'S SUB
500 RHOMBERG AVE	DUBUQUE, CITY OF	E	7000	0	0	7000	1024230012	W 21.2' LOT 20 SMEDLEYS SUB
501 RHOMBERG AVE	DUBUQUE, CITY OF	E	7500	0	0	7500	1024229017	LOT 1-11 & LOT 2-12 SMEDLEYS SUB
502 RHOMBERG AVE	DUBUQUE, CITY OF	E	8900	0	0	8900	1024230011	LOT 19 & E 8.2' LOT 20 SMEDLEY'S ADD
503 RHOMBERG AVE	DUBUQUE, CITY OF	E	5900	0	0	5900	1024229016	LOT 2-11 & LOT 1-12 SMEDLEYS SUB
505 RHOMBERG AVE	DUBUQUE, CITY OF	E	7200	0	0	7200	1024229015	LOT 13 SMEDLEYS SUB
506 RHOMBERG AVE	DUBUQUE, CITY OF	E	7700	0	0	7700	1024230010	LOT 18 SMEDLEYS SUB
507 RHOMBERG AVE	DUBUQUE, CITY OF	E	7200	0	0	7200	1024229014	LOT 14 SMEDLEYS SUB
508 RHOMBERG AVE	DUBUQUE, CITY OF	E	7800	0	0	7800	1024230009	LOTS 17 & 17A SMEDLEY SUB
509 RHOMBERG AVE	DUBUQUE, CITY OF	E	7200	0	0	7200	1024229013	LOT 15 SMEDLEYS SUB
510 RHOMBERG AVE	DUBUQUE, CITY OF	E	12000	0	0	12000	1024230008	LOT 1-33 HIGH ST SUB; LOTS 16 & 16A SMEDLEY'S SUB
511 RHOMBERG AVE	DUBUQUE, CITY OF	E	15100	0	0	15100	1024229011	LOTS 12 & 13 HIGH ST SUB
514 RHOMBERG AVE	JAEGER, LINDSAY M	R	7140	0	71820	78960	1024230007	LOT 1-32 IN HIGH STREET SUB
515 RHOMBERG AVE	EQUITY TRUST COMPANY CUSTODIAN FBO Z112719	R	7350	0	27850	35200	1024229010	LOT 14 HIGH ST SUB ALSO ABUTTING LOT 14 "VACATED 10 FT PT OF TROY ST"
517 RHOMBERG AVE	TRAVIS, BARBARA & FERRING, ADELLA	R	7350	0	31420	38770	1024229009	LOT 15 HIGH STREET (ALSO PT OF TROY ST 10 FT IN WIDTH ADJACENT TO LOT 15)
518 RHOMBERG AVE	SAR PROPERTIES LLC	M	15300	0	96840	112140	1024230006	LOTS 1-30 & 1-31 HIGH STREET SUB
519 RHOMBERG AVE	GRTD INVESTMENTS LLC	R	7350	0	55010	62360	1024229008	LOT 16 HIGH STREET SUB
520 RHOMBERG AVE	MK PROPERTIES LLC	M	17440	0	54050	71490	1024230005	LOTS 1-28 & 1-29 ALL IN HIGH STREET SUB
521 RHOMBERG AVE	GRTD INVESTMENTS LLC	R	7350	0	43840	51190	1024229007	LOT 17 HIGH STREET SUB
523 RHOMBERG AVE	FALLOS, GORDON C & MAUREEN A	R	7350	0	41480	48830	1024229006	LOT 18 HIGH ST SUB & PT VACATED TROY ST
524 RHOMBERG AVE	CJO PROPERTIES LLC	R	7350	0	38870	46220	1024230004	LOT 1-27 HIGH STREET SUB
525 RHOMBERG AVE	TALLMAN, RANDALL F	R	7350	0	37350	44700	1024229005	LOT 19 HIGH ST SUB
526 RHOMBERG AVE	MID AMERICA PROPERTY MANAGEMENT LLC	R	7350	0	29290	36640	1024230003	LOT 26 HIGH ST SUB
527 RHOMBERG AVE	RANDALL, KIMBERLY ETAL	R	7350	0	43220	50570	1024229004	LOT 20 HIGH ST SUB
529 RHOMBERG AVE	GALLE, DANIEL J & DAWN D	R	5000	0	31560	36560	1024229003	LOT 1-21 HIGH ST SUB
530 RHOMBERG AVE	ROYALSTAR LLC	R	7420	0	66170	73590	1024230002	LOT 25 HIGH STREET SUB
531 RHOMBERG AVE	MEYER, RONALD A	R	4700	0	8740	13440	1024229002	LOT 2-21 & LOT 2-22 HIGH ST SUB
533 RHOMBERG AVE	MK INVESTMENT PROPERTIES LLC	R	5000	0	24970	29970	1024229001	LOT 1-22 HIGH ST SUB
534 RHOMBERG AVE	LAKESIDE INVESTMENTS LLC	M	12130	0	161280	173410	1024230001	LOT 2 OF SUB OF 23 & 24 IN HIGH STREET SUB
601 RHOMBERG AVE	PJS TAP LLC	C, M	15107	68089	34196	117392	1024226009	LOT 1 TEN PIN TAP PLACE
602 RHOMBERG AVE	CLARK, JUDSON P & SHARON	R	9780	0	46820	56600	1024227007	W 60' LOT 28 COOKS ADD
604 RHOMBERG AVE	WILLIAMS, HALEY JO & ANDERSEN, NICHOLAS ALLEN	R	8010	0	55850	63860	1024227006	SW 1/2 OF LOT 27 COOKS ADD
605 RHOMBERG AVE	MID-AMERICA PROPERTY MANAGEMENT LLC	R	5490	0	25750	31240	1024226008	LOT 2 TEN PIN TAP PLACE
606 RHOMBERG AVE	AVERKAMP, KEVIN L & KATHY L	R	8010	0	47470	55480	1024227005	NE 1/2 LOT 27 COOKS ADD
607 RHOMBERG AVE	MCDERMOTT, DAN R & MELISSA M	R	13610	0	27620	41230	1024226005	LOT 30 COOKS ADD
610 RHOMBERG AVE	MC VAY, MAYNARD L & SHIRLEY A	R	13610	0	48260	61870	1024227004	LOT 26 COOKS ADD
611 RHOMBERG AVE	CEMB PROPERTIES LLC	R	8320	0	76630	84950	1024226004	LOT 1-31 COOKS ADD
612 RHOMBERG AVE	KOHL, KELLY A	R	8010	0	51640	59650	1024227003	SW 1/2 LOT 25 COOKS ADD
613 RHOMBERG AVE	MALONE, TYLER J	R	7390	0	48780	56170	1024226003	LOT 2-31 COOKS ADD
614 RHOMBERG AVE	HOPPER, TERRY PAUL & WENDY MARIE	R	8010	0	36810	44820	1024227002	NE 1/2 LOT 25 COOKS ADD
615 RHOMBERG AVE	KNOCKEL, MICHAEL	R	7700	0	23970	31670	1013487014	LOT 2-32 COOKS ADD
617 RHOMBERG AVE	KNOCKEL, MICHAEL	R	8010	0	23160	31170	1013487013	LOT 1-32 COOKS ADD
618 RHOMBERG AVE	MANDERS, M CATHERINE	R	13610	0	67060	80670	1024227001	LOT 24 COOKS ADD
622 RHOMBERG AVE	LEHR, DAVID L & GRETCHEN L	R	13610	0	50500	64110	1013488003	LOT 23 COOKS ADD
625 RHOMBERG AVE	LAKESIDE INVESTMENTS LLC	M	41300	0	145380	186680	1013487012	LOT 33 & LOT 1-34 COOKS ADD
627 RHOMBERG AVE	DUBUQUE, CITY OF	R	6370	0	23880	30250	1013487011	LOT 2-1-35 COOK'S ADD

DUBUQUE URBAN REVITALIZATION DISTRICT

Property Address	Property Owner	Class	Land Value	Building Value	Dwelling Value	Total Value	Parcel ID #	Legal Description
628 RHOMBERG AVE	BICKAL, TEODURA M	R	11140	0	68600	79740	1013488001	LOT 1-22 COOKS ADD
629 RHOMBERG AVE	KAPPAROS, MICHAEL J & SANDRA P	C, M	6532	49706	27200	83438	1013487010	LOT 1-1-35 COOK'S ADD
700 RHOMBERG AVE	SUPER CONVENIENT INC	C	48451	138466	0	186917	1013485018	NE 36' & SW 16.43' OF LOT 20 COOKS ADD & LOT 21 COOKS ADD
705 RHOMBERG AVE	NOTTINGHAM PROPERTIES LLC	R	8010	0	33800	41810	1013484017	SW 1/2 LOT 37 COOKS ADD
708 RHOMBERG AVE	MAC DONALD, STEVEN J & HEIDI J	R	8010	0	42520	50530	1013485007	SW 1/2 OF LOT 19 COOKS ADD
709 RHOMBERG AVE	WALBRUN, EMILY	C	12118	20317	0	32435	1013484016	NE 1/2 LOT 37 COOKS ADD
710 RHOMBERG AVE	SHESTON, GREGORY A	R	11090	0	23440	34530	1013485006	SW 10' - SW 1/2 - LOT 18 COOKS ADD, NE 1/2 LOT 19 COOKS ADD
711 RHOMBERG AVE	DROULLARD, ZACHARY M	R	12010	0	71340	83350	1013484015	SW 39.93' LOT 38 COOKS ADD
714 RHOMBERG AVE	FUNK, ADRIAN C	R	13550	0	57510	71060	1013485005	SW 2' LOT 17, NE 1/2 LOT 18, & NE 16'2" SW 1/2 LOT 18 COOK'S ADD
715 RHOMBERG AVE	MCSTAC PROPERTIES LLC	R	21250	0	52120	73370	1013484014	NE 12.5' LOT 38, LOT 39 & SW 4' SW 30' LOT 40 COOKS ADD
717 RHOMBERG AVE	SPARKS, TROY J & TERESA L	R	8010	0	74010	82020	1013484013	NE 26' - SW 30' LOT 40 COOKS ADD
718 RHOMBERG AVE	AWKM PROPERTIES LLC	R	15090	0	51520	66610	1013485004	NE 49.86' OF LOT 17 COOKS ADD
720 RHOMBERG AVE	GALLAHER, STEVE & HESS, ELAINA	R	8010	0	55690	63700	1013485003	SW 1/2 LOT 16 COOKS ADD
721 RHOMBERG AVE	JRK PROPERTIES LLC	R	14780	0	47110	61890	1013484012	NE 22 1/2' LOT 40 & SW 1/2 LOT 41 COOKS ADD
722 RHOMBERG AVE	MC CANN, JOHN LJR	R	8010	0	49200	57210	1013485002	NE 1/2 LOT 16 COOKS ADD
725 RHOMBERG AVE	HEIDERSCHEIT, JEFF R & PAMELA A	R	8010	0	22930	30940	1013484011	NE 1/2 LOT 41 COOKS ADD
727 RHOMBERG AVE	CREMER, DONNA K	R	7080	0	34120	41200	1013484010	LOT 2-42 COOKS ADD
731 RHOMBERG AVE	CREMER, JEFFREY D & ANN T	C, M	13512	55479	17405	86396	1013484009	LOT 1-42 COOKS ADD
800 RHOMBERG AVE	CW WOLFF LLC	C	24774	98157	0	122931	1013481011	LOT 16 & SW 6.8' LOT 15 DREIBELBIS ADD
801 RHOMBERG AVE	CREMER, JEFFREY D & ANN T	C	18816	49594	0	68410	1013480022	S 95.53' LOT 17 & S 95.53' LOT 3-18 DREIBELBIS ADD
804 RHOMBERG AVE	CW WOLFF LLC	C	18480	21672	0	40152	1013481010	NE 40' LOT 15 DREIBELBIS ADD
805 RHOMBERG AVE	SHESTON, CHRISTINA	R	8240	0	56320	64560	1013480020	LOT 1-18 DREIBELBIS ADD
807 RHOMBERG AVE	HEIAR, BLAIR S & MARIE F	R	14340	0	70860	85200	1013480019	LOT 2-18 & SW 19'8" LOT 19 DREIBELBIS ADD
808 RHOMBERG AVE	SCHALLER, STEVEN M & TRICIA L	R	14170	0	53030	67200	1013481009	LOT 14 DREIBELBIS ADD
809 RHOMBERG AVE	WOOLF, CHRISTOPHER K & MISTY	R	8320	0	56250	64570	1013480018	NE 27' LOT 19 DREIBELBIS ADD
810 RHOMBERG AVE	WITTER, DAVID J & MICHELINE R	R	14170	0	49690	63860	1013481008	LOT 13 DREIBELBIS ADD
811 RHOMBERG AVE	KRAUSE, KATHY A & DECKERT, JULIE A	R	13550	0	88590	102140	1013480017	SW 44'2" LOT 20 DREIBELBIS ADD
813 RHOMBERG AVE	WEISENSALE, LISA A	R	8320	0	66450	74770	1013480016	NE 2'6" LOT 20 & SW 24'8" LOT 21 DREIBELBIS ADD
814 RHOMBERG AVE	MARNER, JANE M	R	7080	0	73470	80550	1013481007	SW 1/2 LOT 12 DREIBELBIS ADD
815 RHOMBERG AVE	MASTERTSON, DAVID & KRISTINE	R	6780	0	66070	72850	1013480015	NE 22' OF LOT 21 DREIBELBIS ADD
816 RHOMBERG AVE	K & L LEASING LLC	R	7080	0	30160	37240	1013481006	NE 1/2 LOT 12 DREIBELBIS ADD
818 RHOMBERG AVE	GRTD INVESTMENTS LLC	R	19840	0	68450	88290	1013481020	LOT 11 DREIBELBIS ADD
819 RHOMBERG AVE	WILKERSON, TODD & STACIE	R	14170	0	83670	97840	1013480014	LOT 22 DREIBELBIS ADD
821 RHOMBERG AVE	CM INVESTMENTS LLC	R	14250	0	25750	40000	1013480013	LOT 1-23 DREIBELBIS ADD
822 RHOMBERG AVE	ARNOLD, ROBIN H TRUST AGREEMENT DATED 10/19/1999	M	19310	0	69190	88500	1013481003	LOT 10 DREIBELBIS ADD
827 RHOMBERG AVE	HAIGH, RICHARD W & PATRICIA J	R	10890	0	53200	64090	1013480012	LOT 1-24 DREIBELBIS ADD
828 RHOMBERG AVE	DONOVAN PROPERTIES LLC	R	7900	0	65960	73860	1013481002	LOT 2-9 DREIBELBIS ADD
830 RHOMBERG AVE	DONOVAN PROPERTIES LLC	R	7250	0	57110	64360	1013481001	LOT 1-9 DREIBELBIS ADD
900 RHOMBERG AVE	EPIC PROPERTIES LLC	M	21580	0	80200	101780	1013478004	LOT 14 HOOPER'S ADD
901 RHOMBERG AVE	GRTD INVESTMENTS LLC	C	11984	39491	0	51475	1013477019	LOT 1-15 & LOT 1-16 HOOPER'S ADD
903 RHOMBERG AVE	DIGMANN, KAY M & SCHNEE, MILDRED M	R	12200	0	62580	74780	1013477017	LOT 1-2-16 HOOPER'S ADD
904 RHOMBERG AVE	GLATT, KYLE A & NICOLE MARIE	R	10070	0	65720	75790	1013478003	SW 33' OF LOT 13 HOOPER'S ADD
907 RHOMBERG AVE	SLOAN, DONALD R & BARBARA	R	7940	0	49830	57770	1013477016	SW 1/2 LOT 17 HOOPER'S ADD
908 RHOMBERG AVE	NADERMANN FAMILY PROPERTIES LLC	R	12220	0	63790	76010	1013478002	SW 10' OF LOT 12 & NE 19.4' OF LOT 13 HOOPER'S ADD
909 RHOMBERG AVE	LAIRD PROPERTIES LTD	R	8240	0	49350	57590	1013477015	NE 1/2-LOT 17 & LOT 2-1-18 HOOPER'S ADD
910 RHOMBERG AVE	GOODMAN, KRISTA A & ROY F	R	12820	0	92910	105730	1013478001	NE 42.40' OF LOT 12 HOOPER'S ADD
911 RHOMBERG AVE	DAVIS, JAMES E JR	R	7330	0	62870	70200	1013477014	LOT 1-1-18, LOT 2-2-18 & W 1'1"-LOT 1-2-18 HOOPER'S ADD
912 RHOMBERG AVE	BROWN, DENNIS G	R	7330	0	64950	72280	1118353007	SW 24' OF LOT 11 HOOPER'S ADD
913 RHOMBERG AVE	KAESBAUER, THOMAS E & CATHERINE A	R	7940	0	69980	77920	1013477013	E 25'-LOT 1-2-18 HOOPER'S ADD
914 RHOMBERG AVE	WILLIAMS, RANDY & SHELLY	R	8550	0	68920	77470	1118353006	NE 28.4' OF LOT 11 HOOPER'S ADD
916 RHOMBERG AVE	NEUHAUS, DONALD J & EUNICE B	R	7940	0	73870	81810	1118353005	SW 1/2 OF LOT 10 HOOPER'S ADD
917 RHOMBERG AVE	DELANEY, JACQUELINE MARIE	R	15870	0	38230	54100	1013477012	LOT 19 HOOPER'S ADD
918 RHOMBERG AVE	COTTRELL, RITA M	R	7940	0	72380	80320	1118353004	NE 1/2 OF LOT 10 HOOPER'S ADD
921 RHOMBERG AVE	HOAG, ANN M	R	15870	0	51710	67580	1013477011	LOT 20 HOOPER'S ADD
922 RHOMBERG AVE	BONIFAS, MARK H & LOIS M	R	15870	0	68380	84250	1118353003	LOT 9 HOOPER'S ADD
923 RHOMBERG AVE	EVANS, SHAUNEL	R	13400	0	88880	102280	1013477010	LOT 1-1-21 HOOPER'S ADD
1000 RHOMBERG AVE	RIFE, IMELDA I	R	13860	0	88110	101970	1118351007	LOT 6 & S 10' OF LOT 7 MC CRANEY'S 2ND ADD
1001 RHOMBERG AVE	CLARK, JUNE	C, M	13675	24941	51961	90577	1118316010	S 32' OF LOT 15 MC CRANEY'S 2ND ADD
1004 RHOMBERG AVE	FOX, KAREN M	R	12320	0	90210	102530	1118351006	N 40' OF LOT 7 MC CRANEY'S 2ND ADD

DUBUQUE URBAN REVITALIZATION DISTRICT

Property Address	Property Owner	Class	Land Value	Building Value	Dwelling Value	Total Value	Parcel ID #	Legal Description
1005 RHOMBERG AVE	HOGAN, LLOYD P & CHERYL R	R	16460	0	29250	45710	1118316009	LOT 14 AND N 3.4' OF LOT 15 MC CRANEY'S 2ND ADD
1008 RHOMBERG AVE	HARKER, BRIAN D & CYNTHIA L	M	17020	0	55770	72790	1118351005	LOT 8 & S 5' OF LOT 9 MC CRANEY'S 2ND ADD
1011 RHOMBERG AVE	HOGAN, LLOYD P & CHERYL R	R	15400	0	20210	35610	1118316008	LOT 13 MC CRANEY'S 2ND ADD
1012 RHOMBERG AVE	K E JOINT VENTURES LLC	R	13860	0	76560	90420	1118351004	N 45' OF LOT 9 MC CRANEY'S 2ND ADD
1015 RHOMBERG AVE	LAIRD, MARK A & SHELLEY N	R	15400	0	52680	68080	1118316007	LOT 12 MC CRANEY'S 2ND ADD
1016 RHOMBERG AVE	MERFELD, TAYLOR J & CINDY L	R	16940	0	63810	80750	1118351003	LOT 10 MC CRANEY'S 2ND ADD; & SW 5'-LOTS 19 & 21 WICK'S ADD
1019 RHOMBERG AVE	SCHILTZ, TERRI ANN & SCHILTZ, SANDRA LEE & ENGLER, DONALD J	R	15400	0	89790	105190	1118316006	LOT 11 MC CRANEY'S 2ND ADD
1020 RHOMBERG AVE	LOEWEN, CYNTHIA L	R	13860	0	94800	108660	1118351002	NE 45'-SW 50'-LOT 19 & NE 45'- SW 50'-LOT 21 WICK'S ADD
1023 RHOMBERG AVE	HERBER, MARY A	R	15400	0	70120	85520	1118316005	LOT 15 WICK'S ADD
1024 RHOMBERG AVE	REDENBAUGH, THOMAS A	R	15400	0	95270	110670	1118351001	NE 50' OF LOT 19 & NE 50' OF LOT 21 WICK'S ADD
1025 RHOMBERG AVE	REISDORF, ROBERT J & ANN M	R	7700	0	73450	81150	1118316004	SW 1/2 OF LOT 16 WICK'S ADD
1027 RHOMBERG AVE	HASLAUER, MARIUS P	R	7700	0	62310	70010	1118316003	NE 1/2 OF LOT 16 WICK'S ADD
1100 RHOMBERG AVE	HANNAN, THOMAS A & JUDITH M	R	15400	0	146420	161820	1118317006	SW1/2-LOT 20 & SW1/2-NW 63'7"- LOT 22 WICKE'S ADD
1101 RHOMBERG AVE	THOMPSON'S FOOD MARKETS INC	C	14616	83205	0	97821	1118315013	SE 87' 4" OF LOT 17 WICK'S ADD
1106 RHOMBERG AVE	VIERTEL, MICHAEL J & KARLA A	R	15400	0	77660	93060	1118317005	NE 1/2-LOT 20 & NE1/2-NW 63'7" -LOT 22 WICK'S ADD
1108 RHOMBERG AVE	KRUG, DONALD J & DENISE M	R	14170	0	80430	94600	1118317004	LOT 26 FENGLER'S ADD
1109 RHOMBERG AVE	SBR HOLDING LLC	R	14170	0	64130	78300	1118315010	LOT 27 FENGLER'S ADD
1111 RHOMBERG AVE	SBR HOLDING LLC	R	14170	0	58250	72420	1118315009	LOT 28 FENGLER'S ADD
1112 RHOMBERG AVE	BUSH, KENNETH & CAROL	R	14170	0	74170	88340	1118317003	LOT 25 FENGLER'S ADD
1113 RHOMBERG AVE	HOGSTROM, ERIK & JILL A	R	8930	0	75110	84040	1118315008	SW 28 2/3' OF LOT 29 FENGLER'S ADD
1116 RHOMBERG AVE	ZENNER, KEITH SCOTT	R	14480	0	86880	101360	1118317002	LOT 24 FENGLER'S ADD
1117 RHOMBERG AVE	TEAL, THOMAS E	R	20020	0	72460	92480	1118315007	LOT 30 & NE 18' OF LOT 29 FENGLER'S ADD
1120 RHOMBERG AVE	GRTD INVESTMENTS LLC	R	14170	0	54580	68750	1118317001	LOT 23 FENGLER'S ADD
1200 RHOMBERG AVE	TRAUSCH, FORREST R	R	14170	0	82230	96400	1118311011	LOT 4 FENGLER'S ADD
1203 RHOMBERG AVE	GRTD INVESTMENTS LLC	R	15470	0	71950	87420	1118310023	SE 93' OF LOT 5 FENGLER'S ADD
1205 RHOMBERG AVE	LENZ, BRANDIE	R	7080	0	67950	75030	1118310021	SW 1/2 OF LOT 6 FENGLER'S ADD
1206 RHOMBERG AVE	DEVENUTA, VINCENT P & DEBORAH S	R	14480	0	77800	92280	1118311010	LOT 3 FENGLER'S ADD
1207 RHOMBERG AVE	SCHUMACHER, JAMES P & MARY M	R	7080	0	55240	62320	1118310020	NE 1/2 OF LOT 6 FENGLER'S ADD
1208 RHOMBERG AVE	MANDERS INVESTMENT PROPERTIES LLC	R	7700	0	42040	49740	1118311009	SW 1/2 LOT 5 JUNGK'S DUBUQUE
1210 RHOMBERG AVE	SPRING, F EDWARD & KAREN L	R	7700	0	88130	95830	1118311008	NE1/2-LOT 5 JUNGK'S DUBUQUE
1211 RHOMBERG AVE	NESTEBY, RICKY L	R	15260	0	78290	93550	1118310019	LOT 12 JUNGK'S DUBUQUE
1212 RHOMBERG AVE	BEHNKE, MELISSA M	R	7700	0	70230	77930	1118311007	SW1/2-LOT 6 JUNGK'S DUBUQUE
1213 RHOMBERG AVE	SCHMELZER, STACY WYNNE	R	7630	0	61930	69560	1118310018	SW 1/2 OF LOT 11 JUNGK'S DUBUQUE
1215 RHOMBERG AVE	PREGLER, JOSEPH C	R	7630	0	64100	71730	1118310017	NE 1/2 OF LOT 11 JUNGK'S DUBUQUE
1216 RHOMBERG AVE	SELLE, DAVID L & KATHLEEN M	R	7700	0	65640	73340	1118311006	NE1/2-LOT 6 JUNGK'S DUBUQUE
1217 RHOMBERG AVE	KLAUER, ROBERT F & LISA L	R	6100	0	37700	43800	1118310016	LOT 2-10 JUNGK'S DUBUQUE
1219 RHOMBERG AVE	DAVIS, ERIC B	R	8850	0	88990	97840	1118310015	LOT 1-10 JUNGK'S DUBUQUE
1220 RHOMBERG AVE	TREMBLE, THOMAS & SANDRA C	R	15400	0	63090	78490	1118311005	LOT 7 JUNGK'S DUBUQUE
1223 RHOMBERG AVE	RHOMBERG, VERONICA G	R	15260	0	67510	82770	1118310014	LOT 9 JUNGK'S DUBUQUE
1225 RHOMBERG AVE	HAMMEL, GERALD L & CAROL A FAMILY TRUST	R	7630	0	80810	88440	1118310013	SW 1/2 OF LOT 54 MC CRANEY'S 1ST ADD
1226 RHOMBERG AVE	BECKER, BRIAN P & DIX, SANDRA J	R	15400	0	72830	88230	1118311004	LOT 8 JUNGK'S DUBUQUE
1227 RHOMBERG AVE	HAMMEL, GERALD L & CAROL A FAMILY TRUST	R	7630	0	79160	86790	1118310012	NE 1/2 OF LOT 54 MC CRANEY'S 1ST ADD
1229 RHOMBERG AVE	J & J ANDERSON LLC	R	7630	0	66260	73890	1118310011	SW 1/2-LOT 55 MC CRANEY'S 1ST ADD
1230 RHOMBERG AVE	PARKER, ROBERT J & MADONNA C	R	15400	0	57490	72890	1118311003	LOT 53 MC CRANEY'S 1ST ADD
1232 RHOMBERG AVE	RANDALL PROPERTIES LLC	R	13580	0	53890	67470	1118311001	NW 91 1/2' OF LOT 52 MC CRANEY'S 1ST ADD
1233 RHOMBERG AVE	J & J ANDERSON LLC	C, M	11074	62100	36964	110138	1118310010	NE 1/2-LOT 55 MC CRANEY'S 1ST ADD
1300 RHOMBERG AVE	PETERSON, KEVIN A	R	7700	0	87370	95070	1118306009	S1/2-LOT 51 MC CRANEY'S 1ST ADD
1301 RHOMBERG AVE	WEIBLINGER, JOSEPH	C, M	11123	56958	28605	96686	1118305019	SW 1/2-LOT 56 MC CRANEY'S 1ST ADD
1302 RHOMBERG AVE	GRTD INVESTMENTS LLC	R	7700	0	73580	81280	1118306008	N1/2-LOT 51 MC CRANEY'S 1ST ADD
1303 RHOMBERG AVE	BECKER, WAYNE T & LINDA L	R	7630	0	59080	66710	1118305018	NE 1/2-LOT 56 MC CRANEY'S 1ST ADD
1304 RHOMBERG AVE	KONRARDY, JAMES G & DAWN M	R	7700	0	70410	78110	1118306007	S1/2-LOT 50 MC CRANEY'S 1ST ADD
1305 RHOMBERG AVE	SCACE, CHANNING B & BARKER, NATHAN T	R	7630	0	90510	98140	1118305017	SW 1/2 LOT 57 MC CRANEY'S 1ST ADD
1306 RHOMBERG AVE	GRTD INVESTMENTS LLC	R	7700	0	71130	78830	1118306006	N1/2-LOT 50 MC CRANEY'S 1ST ADD
1307 RHOMBERG AVE	FLEECE, JASON R	R	7630	0	75660	83290	1118305016	NE 1/2-LOT 57 MC CRANEY'S 1ST ADD
1308 RHOMBERG AVE	EPPLER, PEGGY L	R	7700	0	70760	78460	1118306005	S1/2-LOT 49 MC CRANEY'S 1ST ADD
1309 RHOMBERG AVE	AMBROSY, JESSICA M	R	7020	0	56420	63440	1118305015	LOT 2-58 MC CRANEY'S 1ST ADD
1310 RHOMBERG AVE	PEIL, GEORGE F & DIANE L	R	7700	0	80060	87760	1118306004	N1/2-LOT 49 MC CRANEY'S 1ST ADD
1311 RHOMBERG AVE	PH PROPERTIES LLC	R	7940	0	83940	91880	1118305014	LOT 1-58 MC CRANEY'S 1ST ADD
1312 RHOMBERG AVE	JOCHUM, TONETTE G	R	15400	0	63580	78980	1118306003	LOT 48 MC CRANEY'S 1ST ADD

DUBUQUE URBAN REVITALIZATION DISTRICT

Property Address	Property Owner	Class	Land Value	Building Value	Dwelling Value	Total Value	Parcel ID #	Legal Description
1315 RHOMBERG AVE	FROMMELT, WILLIAM	R	15260	0	107610	122870	1118305023	LOT 59 MCCRANEY'S 1ST ADD
1316 RHOMBERG AVE	VARELO, GAIL A CLARK F/K/A GAIL A CLARK & GERVAZIA JR	R	15400	0	90660	106060	1118306002	LOT 47 MC CRANEY'S 1ST ADD
1319 RHOMBERG AVE	BETTCHER, RONALD J & MARY A	R	15260	0	79340	94600	1118305022	NLY 42' & S 8' OF LOT 60 MC CRANEY'S 1ST ADD
1320 RHOMBERG AVE	LYONS, GEORGE CHRISTOPHER & WENDY J	R	24640	0	123220	147860	1118306001	LOTS 45 & 46 MC CRANEY'S 1ST ADD
1323 RHOMBERG AVE	SKEMP, TIMOTHY A & ANN L	R	15260	0	77580	92840	1118305011	LOT 61 MC CRANEY'S 1ST ADD
1327 RHOMBERG AVE	EARHART, ALEX K & STEIG, LINDSAY	R	15400	0	94140	109540	1118305010	LOT 62 MC CRANEY'S 1ST ADD
1403 RHOMBERG AVE	HAYES, JESSE & ROBIN NICOLE	R	19210	0	68010	87220	1118303003	LOT 1-63 & 1-2-64 MC CRANEYS 1ST ADD
1405 RHOMBERG AVE	STRENG, LLOYD A & GLORIA	R	9160	0	36440	45600	1118303001	LOT 1-64 MC CRANEYS 1ST ADD
1407 RHOMBERG AVE	LOPEZ, VINCENT R III & CHERYL A	R	15260	0	60250	75510	1118159015	LOT 65 MC CRANEYS 1ST ADD
1409 RHOMBERG AVE	CAMPBELL, JOHN L & TINA M	R	9160	0	72330	81490	1118159014	S 29' OF LOT 66 MC CRANEYS 1ST ADD
1411 RHOMBERG AVE	SHANNON, CHRISTOPHER & KRystal C	R	9160	0	69570	78730	1118159013	NE 21' OF LOT 66 & SW 9' OF LOT 67 MC CRANEYS 1ST ADD
1415 RHOMBERG AVE	SCHILDGEN, THE RICHARD J REVOC LIVING TRUST 8/4/09	R	13430	0	48550	61980	1118159012	NE 41' OF LOT 67 & SW 4' OF LOT 68 MC CRANEY'S 1ST ADD
1419 RHOMBERG AVE	BALL, ABBY L	R	14040	0	86080	100120	1118159011	NE 46' OF LOT 68 MC CRANEYS 1ST ADD
1423 RHOMBERG AVE	MEYER, MARC A & JULIE M	R	15260	0	67290	82550	1118159010	LOT 69 MC CRANEYS 1ST ADD
1450 RHOMBERG AVE	DUBUQUE COMMUNITY SCHOOL DISTRICT (MARSHALL)	E	116230	348000	0	464230	1118304001	LOTS 27 TO 33 & LOT 38 TO 44 INCL MC CRANEYS 1ST ADD
1500 RHOMBERG AVE	DUBUQUE, CITY OF	E	21660	61120	0	82780	1118181008	LOT 37 & 1-36 T MC CRANEYS ADD
1501 RHOMBERG AVE	UTHE, JENNIFER L & HENNING, RAYMOND E	R	15260	0	92560	107820	1118155016	LOT 70 MC CRANEYS 1ST ADD
1505 RHOMBERG AVE	FORBES, STEVEN R & THERESA M	R	15120	0	77810	92930	1118155015	LOT 1-71 MC CRANEYS 1ST ADD & LOT 2-2-447 HAMS ADDITION & 2-2-71 MC CRANEYS 1ST ADD
1506 RHOMBERG AVE	HOGAN, JUSTIN M	R	19990	0	163710	183700	1118181016	LOTS 256 & 257 HAMS ADD; LOT 2-36 T MC CRANEYS ADD
1509 RHOMBERG AVE	ROUSSEL, RICHARD J & SUZANNE V	R	14250	0	85260	99510	1118155014	LOT 1-447 HAMS ADD & LOT 1 OF SUB OF 2-447 HAMS ADD & 2-71 MC CRANEYS 1ST
1510 RHOMBERG AVE	SMITH, SCOTT A	R	15260	0	72530	87790	1118181005	LOT 258 HAMS ADD
1512 RHOMBERG AVE	CIESIELSKI, MARK E	R	7630	0	75370	83000	1118181004	SW 1/2 OF LOT 259 HAMS ADD
1514 RHOMBERG AVE	BRIMMER, ROGER A JR	R	7830	0	93160	101020	1118181003	LOT 2-260 & NE 1/2 LOT 259 BOTH IN HAMS ADD
1515 RHOMBERG AVE	KENNEDY, KEITH E & LACI A	R	14700	0	165020	179720	1118155013	LOT 446 HAMS ADD
1518 RHOMBERG AVE	PAULEY, STACEY MARIE	R	15120	0	85400	100520	1118181002	LOT 1-260 HAMS ADD
1519 RHOMBERG AVE	LEPPERT, CHARLES E & JUDITH E	R	14560	0	84180	98740	1118155012	LOT 445 HAMS ADD
1521 RHOMBERG AVE	MENSTER, MOLLY E & SIO, TINA	R	14420	0	96300	110720	1118155011	LOT 444 HAMS ADD
1523 RHOMBERG AVE	ZENNER, KEITH SCOTT	R	7140	0	67510	74650	1118155010	SW 1/2 OF LOT 443 HAMS ADD
1524 RHOMBERG AVE	HEIKEN, OLIVIA M	R	15260	0	105830	121090	1118181001	LOT 261 HAMS ADD
1525 RHOMBERG AVE	GRTD INVESTMENTS LLC	R	7140	0	84380	91520	1118155009	NE 1/2 OF LOT 443 HAMS ADD
1600 RHOMBERG AVE	RENO, ROSEMARIE ETAL	R	7630	0	75940	83570	1118180012	SW 25' OF LOT 262 HAMS ADD
1601 RHOMBERG AVE	HICKMON, JOSEPH C SR & DEBRA A	R	14000	0	54730	68730	1118153017	SW 1/2 OF LOT 442 HAMS ADD
1603 RHOMBERG AVE	PITZ, CONNIE L	R	10360	0	71000	81360	1118153016	SW 1/4 OF LOT 441 & NE 1/2 OF 442 HAMS ADD
1604 RHOMBERG AVE	HUERTA, MARCO AKA MARCO A HUERTA L & GONZALEZ, LORENA	R	7630	0	57460	65090	1118180011	NE 25' OF LOT 262 HAMS ADD
1605 RHOMBERG AVE	GONZALES, ROBERT Z & KRAUS, KAYE M	R	10360	0	83900	94260	1118153015	NE 37.5' OF LOT 441 HAMS ADD
1606 RHOMBERG AVE	PALM, DALE R & VICKY L	R	7630	0	52460	60090	1118180010	SW 1/2 OF LOT 263 HAMS ADD
1608 RHOMBERG AVE	STIERMAN, ERIC B & JULIE A	R	11290	0	107800	119090	1118180009	NE 1/2 OF LOT 263 & SW 12' OF LOT 264 HAMS ADD
1609 RHOMBERG AVE	PITZ, JOSHUA R & MELISSA S	R	14000	0	90000	104000	1118153014	LOT 440 HAMS ADD
1610 RHOMBERG AVE	PFEIFFER, JAMES D & REBECCA M	R	11290	0	90260	101550	1118180008	NE 37'6" OF LOT 264 HAMS ADD
1614 RHOMBERG AVE	MUELLER, KEVIN R & TRACY V	R	15260	0	86980	102240	1118180007	LOT 265 HAMS ADD
1615 RHOMBERG AVE	APARTMENT DEPARTMENT LLC	R	14000	0	74120	88120	1118153013	LOT 439 HAMS ADD
1617 RHOMBERG AVE	SCHMELZER, JEREMY J	R	14000	0	90440	104440	1118153012	LOT 438 HAMS ADD
1620 RHOMBERG AVE	STREBKOVA, INNA	R	7630	0	62380	70010	1118180006	S 25'3" OF LOT 266 HAMS ADD
1621 RHOMBERG AVE	FRANCOIS, NOAH A	R	14000	0	93510	107510	1118153011	LOT 437 HAMS ADD
1622 RHOMBERG AVE	LOTT, JULIE	R	7630	0	63370	71000	1118180005	NE 24'9" OF LOT 266 HAMS ADD
1624 RHOMBERG AVE	NELSON, RONALD K & LORI A	R	15260	0	88500	103760	1118180004	LOT 267 HAMS ADD
1625 RHOMBERG AVE	THILL, MICHAEL J & MARILYN J	R	14000	0	86080	100080	1118153010	LOT 436 HAMS ADD
1628 RHOMBERG AVE	UHLRICH, CHRISTINE M	R	12210	0	97710	109920	1118180003	S 40' OF LOT 268 HAMS ADD
1629 RHOMBERG AVE	THILL, MICHAEL J & MARILYN J	R	14000	0	91970	105970	1118153009	LOT 435 HAMS ADD
1632 RHOMBERG AVE	KOPPE, KRISTI L	R	16130	0	68300	84430	1118180001	NW 90' OF N 10' OF LOT 268 & NW 90' OF LOT 269 HAMS ADD
1700 RHOMBERG AVE	DEARSTONE, LAWRENCE D & REAGEN L	R	9160	0	71240	80400	1118178003	SW 29'2" OF LOT 270 HAMS ADD
1702 RHOMBERG AVE	REGAN, KEVIN D	R	15360	0	78520	93880	1118178007	HOLY TRINITY SUB - LOT 1
1712 RHOMBERG AVE	TRINITY TOWNHOUSES LLC	R	18920	0	193780	212700	1118178031	LOTS 1 & 2 HOLY TRINITY SUB NO. 3
1722 RHOMBERG AVE	TRINITY TOWNHOUSES LLC	R	18920	0	193780	212700	1118178032	LOTS 3 & 4 OF SUB OF LOT 3 & OF LOT 4 HOLY TRINITY SUB NO. 3
1732 RHOMBERG AVE	TRINITY TOWNHOUSES LLC	R	19230	0	193780	213010	1118178033	LOTS 5 & 6 OF SUB OF LOT 5 & OF LOT 6 HOLY TRINITY SUB NO. 3
1740 RHOMBERG AVE	TRINITY TOWNHOUSES LLC	R	19230	0	195750	214980	1118178014	LOT 3 OF LOT 3 & LOT 4 HOLY TRINITY SUB NO. 2
1750 RHOMBERG AVE	TRINITY TOWNHOUSES LLC	R	21700	0	195750	217450	1118178015	LOT 4 OF LOT 3 & LOT 4 HOLY TRINITY SUB NO. 2

DUBUQUE URBAN REVITALIZATION DISTRICT

Property Address	Property Owner	Class	Land Value	Building Value	Dwelling Value	Total Value	Parcel ID #	Legal Description
1801 RHOMBERG AVE	WLOCHAL, KATHRYN A	R	9240	0	85540	94780	1118134019	SW 33.33' OF LOT 426 HAMS ADD
1803 RHOMBERG AVE	SCHMITT, RANDY A/K/A RANDALL J SCHMITT	R	9520	0	83960	93480	1118134018	SW 16.67' OF LOT 425 & NE 16.67' OF 426 HAMS ADD
1804 RHOMBERG AVE	SULLIVAN, JAMES C	R	15260	0	86050	101310	1118135007	LOT 279 HAMS ADD
1805 RHOMBERG AVE	THUROW, JERRY A & CHRISTINE L	R	9240	0	68420	77660	1118134017	NE 33.33' OF LOT 425 HAMS ADD
1809 RHOMBERG AVE	BARTLE, RACHEAL M	R	14000	0	85290	99290	1118134016	LOT 424 HAMS ADD
1810 RHOMBERG AVE	BLOSCH, DOUGLAS P & LAURIE D	R	15260	0	89580	104840	1118135006	LOT 280 HAMS ADD
1813 RHOMBERG AVE	HERBST, GAYLE A	R	14000	0	141670	155670	1118134015	LOT 423 HAMS ADD
1815 RHOMBERG AVE	SCHILDGEN, MELISSA E	R	12600	0	84330	96930	1118134014	SW 45' OF LOT 422 HAMS ADD
1817 RHOMBERG AVE	MILLER, CATHY-JO ANN	R	12600	0	79460	92060	1118134013	SW 40' OF LOT 421 & NE 5' OF LOT 422 HAMS ADD
1819 RHOMBERG AVE	FEIPEL, LAWRENCE J & MARY LOUISE	R	10080	0	88670	98750	1118134012	LOT 1-420 & NE 10' OF LOT 421 HAMS ADD
1821 RHOMBERG AVE	CEMB PROPERTIES LLC	R	7280	0	56760	64040	1118134011	S 2' OF LOT 419 & LOT 2-420 HAMS ADD
1848 RHOMBERG AVE	HUSEMANN, CATHY E	R	15260	0	89260	104520	1118135005	LOT 281 HAMS ADD
1850 RHOMBERG AVE	SCHWARTZ, WILLIAM G	R	15260	0	90020	105280	1118135004	LOT 282 HAMS ADD
1854 RHOMBERG AVE	FITZGERALD, KAREN K	R	15260	0	74110	89370	1118135003	LOT 283 HAMS ADD
1855 RHOMBERG AVE	HICKSON, JOHN C & RITA V	R	13440	0	64830	78270	1118134010	N 48' OF LOT 419 HAMS ADD
1856 RHOMBERG AVE	MEYER, WILLIAM T	R	15260	0	75130	90390	1118135002	LOT 284 HAMS ADD
1860 RHOMBERG AVE	KRUSER, NANCY & RANDY	R	15260	0	99570	114830	1118135001	LOT 285 HAMS ADD
1902 RHOMBERG AVE	KLINKHAMMER, DALE J & KIM R	R	15260	0	84330	99590	1118132008	LOT 286 HAMS ADD
1905 RHOMBERG AVE	WIEDERHOLT, DONALD F & DELORES M	R	22400	0	146140	168540	1118131013	LOT 417 & 418 HAMS ADD
1906 RHOMBERG AVE	DIETRICH, VIRGINIA SCHOENHERR LIVING TRUST	R	15260	0	40210	55470	1118132007	LOT 287 HAMS ADD
1910 RHOMBERG AVE	NICKS, RYAN J & AMBER S	R	15260	0	130230	145490	1118132006	LOT 288 HAMS ADD
1913 RHOMBERG AVE	BAAL, DARYL K & JACQUELINE E	R	21000	0	119500	140500	1118131012	LOT 416 & S 1/2 OF LOT 415 HAMS ADD
1914 RHOMBERG AVE	GASSMAN, JANE A	R	15260	0	66780	82040	1118132005	LOT 289 HAMS ADD
1918 RHOMBERG AVE	MEYER, THEODORE J	R	15260	0	70070	85330	1118132004	LOT 290 HAMS ADD
1919 RHOMBERG AVE	PAAR, DENNIS A & KAREN M	R	21000	0	94480	115480	1118131011	LOT 414 & N 1/2 OF LOT 415 HAMS ADD
1924 RHOMBERG AVE	BIECHLER, DARYL F	R	15260	0	64060	79320	1118132003	LOT 291 HAMS ADD
1925 RHOMBERG AVE	ARTHOFER, JAMES J	R	14000	0	93690	107690	1118131010	LOT 413 HAMS ADD
1926 RHOMBERG AVE	SCHUTE, CONNIE ROSE	R	15260	0	77300	92560	1118132002	LOT 292 HAMS ADD
1928 RHOMBERG AVE	DAGUE, MARK O JR	R	15260	0	66310	81570	1118132001	LOT 293 HAMS ADD
1929 RHOMBERG AVE	HEITZ, BYRON P & KATHRYN M	R	14000	0	89620	103620	1118131009	LOT 412 HAMS ADD
1935 RHOMBERG AVE	HAHN, SUE LYNN	R	14000	0	86270	100270	1118131008	LOT 411 HAMS ADD
2001 RHOMBERG AVE	GRTD INVESTMENTS LLC	R	16240	0	101180	117420	1118127011	LOT 410 HAMS ADD
2002 RHOMBERG AVE	DEUTSCH, WAYNE A JR & LERCHE, NADINE K	R	11490	0	89600	101090	1118128002	LOT 2 OF SUB OF 294 & 295 HAMS ADD
2003 RHOMBERG AVE	CEG HOLDINGS III LLC	R	14000	0	95500	109500	1118127012	LOT 409 HAMS ADD
2005 RHOMBERG AVE	GRTD INVESTMENTS LLC	R	14000	0	69610	83610	1118127013	LOT 408 HAMS ADD
2006 RHOMBERG AVE	MILLER, JAMIE J	R	15120	0	114750	129870	1118128003	LOT 296 HAMS ADD
2007 RHOMBERG AVE	BEHNING, KURT L & PATRICIA M	R	14000	0	79920	93920	1118127014	LOT 407 HAMS ADD
2009 RHOMBERG AVE	HARRIS, KENNETH R & MAURINE D	R	14000	0	45000	59000	1118127015	LOT 406 HAMS ADD
2010 RHOMBERG AVE	BUSCH, DANIEL J & NICKI F	R	15120	0	90570	105690	1118128004	LOT 297 HAMS ADD
2011 RHOMBERG AVE	BAKER, CONNIE LOU	R	14000	0	115830	129830	1118127016	LOT 405 HAMS ADD
2014 RHOMBERG AVE	DURA, JASON	R	15120	0	62190	77310	1118128005	LOT 298 HAMS ADD
2015 RHOMBERG AVE	GIESE, JOAN M TRUST	R	17360	0	119540	136900	1118127017	LOT 404 & S 12' OF LOT 403 HAMS ADD
2018 RHOMBERG AVE	JONES, KELLY MARIE	R	15120	0	71240	86360	1118128006	LOT 299 HAMS ADD
2019 RHOMBERG AVE	PITT, DAVID A & MARIA A	R	10640	0	115560	126200	1118127018	NE 38' OF LOT 403 HAMS ADD
2022 RHOMBERG AVE	LEACH, ROBERT GLENN & CAROL J	R	15120	0	72800	87920	1118202001	LOT 300 HAMS ADD
2023 RHOMBERG AVE	GASSMAN, WILLIAM H & SANDRA M	R	14000	0	85280	99280	1118127019	LOT 402 HAMS ADD
2025 RHOMBERG AVE	SCHWARTZ, ETHEL K	R	14000	0	78000	92000	1118127020	LOT 401 HAMS ADD
2026 RHOMBERG AVE	FULENWIDER, JANICE L & VON E HJORTLAND, CHARLA M & GUNDER E	R	15120	0	90410	105530	1118202002	LOT 301 HAMS ADD
2028 RHOMBERG AVE	DAVIS, BARBERA A	R	15120	0	134390	149510	1118202003	LOT 302 HAMS ADD
2032 RHOMBERG AVE	REGAN, DANIEL F & CAROL A	R	15120	0	59510	74630	1118202004	LOT 303 HAMS ADD
2100 RHOMBERG AVE	DECEM PROPERTIES LLC	M	275250	0	2222950	2498200	1118203001	LOTS 207 & 208 HAMS ADD
2101 RHOMBERG AVE	KELLEY, RICHARD J & NANCY A & CORY WILLIAM	R	14000	0	111570	125570	1118201001	LOT 400 HAMS ADD
2105 RHOMBERG AVE	HALLAHAN, WILLIAM R JR	R	14000	0	72120	86120	1118201002	LOT 399 HAMS ADD
2109 RHOMBERG AVE	WILSON, JACOB J	R	14000	0	96010	110010	1118201003	LOT 398 HAMS ADD
2111 RHOMBERG AVE	BLOSCH, RUTH DOLORES TRUSTEE OF RUTH DOLORES BLOSCH TRUST	R	18900	0	78640	97540	1107453007	LOT 397 & S 1/2 OF LOT 396 HAMS ADD
2115 RHOMBERG AVE	SAYLOR, THOMAS	R	14000	0	93910	107910	1107453008	S 1/2 OF LOT 395 & N 1/2 OF LOT 396 HAMS ADD
2119 RHOMBERG AVE	HERRIG, JOHN W & SALLY JO	M	22500	0	77580	100080	1107453009	LOT 394 & N 1/2 OF LOT 395 HAMS ADD
2200 RHOMBERG AVE	MILLER, JOHN J	R	13780	0	84110	97890	1107457001	NW 1/2 OF LOT 304 & NW 1/2 OF SW 10' OF LOT 305 HAMS ADD
2204 RHOMBERG AVE	MILLER, BRUCE A	R	12100	0	61020	73120	1107457003	N 40' OF LOT 305 HAMS ADD

DUBUQUE URBAN REVITALIZATION DISTRICT

Property Address	Property Owner	Class	Land Value	Building Value	Dwelling Value	Total Value	Parcel ID #	Legal Description
2205 RHOMBERG AVE	DUNWOODY, JOHN E & JEAN M	R	14000	0	97950	111950	1107454003	LOT 392 HAMS ADD
2208 RHOMBERG AVE	MICKELSON, LAUREN M	R	15120	0	96220	111340	1107457004	LOT 306 HAMS ADD
2211 RHOMBERG AVE	MARBURGER, JOANN	R	21000	0	135210	156210	1107454004	LOT 391 & SW 1/2 OF LOT 390 HAMS ADD
2212 RHOMBERG AVE	GRAP, CONAN A & GEORGE, AMANDA D	R	15120	0	79390	94510	1107457005	LOT 307 HAMS ADD
2214 RHOMBERG AVE	MERCHANT, CORINNA M	R	7560	0	88280	95840	1107457006	SW 1/2 OF LOT 308 HAMS ADD
2215 RHOMBERG AVE	KRUG, DAVID A & DEBRA J	R	21000	0	142040	163040	1107454005	LOT 389 & NE 1/2 OF LOT 390 HAMS ADD
2216 RHOMBERG AVE	RAPP, JUDY ANN	R	7560	0	59630	67190	1107457007	NE 1/2 OF LOT 308 HAMS ADD
2217 RHOMBERG AVE	ZALAZNIK, EDWARD F & VICTORIA L	R	14000	0	114550	128550	1107454006	LOT 388 HAMS ADD
2219 RHOMBERG AVE	MERFELD, JILL I	R	14000	0	96380	110380	1107454007	LOT 387 HAMS ADD
2220 RHOMBERG AVE	ROUSSEL, WILLIAM J JR & SUMMER	R	15120	0	97950	113070	1107457008	LOT 309 HAMS ADD
2224 RHOMBERG AVE	FEIPEL, AMY L	R	15120	0	71730	86850	1107457009	LOT 310 HAMS ADD
2225 RHOMBERG AVE	COOK, WALTER DREW & TERRA M & DOYLE, JERAMIE J	R	14000	0	109410	123410	1107454008	LOT 386 HAMS ADD
2226 RHOMBERG AVE	WLOCHAL, RAYMOND C	R	15120	0	41780	56900	1107457010	LOT 311 HAMS ADD
2300 RHOMBERG AVE	MJIBLAKE LLC	C	64008	116144	0	180152	1107458012	LOTS 312, 313 & 314 HAMS ADDITION
2325 RHOMBERG AVE	BOXIE RHOMBERG LLC	R	14000	0	103070	117070	1107455006	LOT 384 HAMS ADD
2341 RHOMBERG AVE	WEINER, TY J	R	14000	0	101580	115580	1107455007	LOT 383 HAMS ADD
2355 RHOMBERG AVE	ROUSSEL, JEFFREY J & KARA A	R	14000	0	95120	109120	1107455008	LOT 382 HAMS ADD
2363 RHOMBERG AVE	WILLIAMS, JAMES G & DENISE J	R	14000	0	100590	114590	1107455009	LOT 381 HAMS ADD
2369 RHOMBERG AVE	WILLIAMS, BRIANNA M & SIEGERT, COREY A	R	14000	0	97980	111980	1107455010	LOT 380 HAMS ADD
2370 RHOMBERG AVE	KLAUER, RANDALL J	C	106232	188608	0	294840	1107458011	LOTS 315, 316, 317, 318 & 2-319 ALL IN HAMS ADD
2375 RHOMBERG AVE	BESLER, DALE F	R	14000	0	101620	115620	1107455011	LOT 379 HAMS ADD
2395 RHOMBERG AVE	WEMETT, PATRICIA K	R	14000	0	93090	107090	1107455012	LOT 378 HAMS ADD
2401 RHOMBERG AVE	HALLAHAN, CHAD J & ANGELA M	R	14000	0	72170	86170	1107456009	LOT 377 HAMS ADD
2403 RHOMBERG AVE	WHEELER, BRIANNE C & SCHMIDT, MALLORY A	R	14000	0	83670	97670	1107456010	LOT 376 HAMS ADD
2405 RHOMBERG AVE	DONATH, STACY L & KRETZ, JUSTIN P	R	14000	0	83560	97560	1107456011	LOT 375 HAMS ADD
2407 RHOMBERG AVE	ALTHOFF, THOMAS P	R	14000	0	68420	82420	1107456012	LOT 374 HAMS ADD
2411 RHOMBERG AVE	CLARK, CHRIS C	R	7840	0	55710	63550	1107456014	SW 28' OF LOT 372 HAMS ADD
2415 RHOMBERG AVE	GRD INVESTMENTS LLC	R	8400	0	70850	79250	1107456015	SW 8' OF LOT 371 & NE 22' OF LOT 372 HAMS ADD
2417 RHOMBERG AVE	DOLTER, JOHN J & JANE E	M	19200	0	114840	134040	1107456018	LOTS 369, 370 & NE 42' OF LOT 371 HAMS ADD
2501 RHOMBERG AVE	DUBUQUE FACILITY LLC	C	11435	31573	0	43008	1107476004	S 35' OF LOT 1-366 & LOT 1 OF 367 HAMS ADD
2555 RHOMBERG AVE	MULCAHY, KATHLEEN M	R	19220	0	69690	88910	1107476003	LOT 1-365 & N 11' OF LOT 1 OF 366 HAMS ADD
2595 RHOMBERG AVE	BRIMEYER, EARL S	R	18140	0	57330	75470	1107476002	LOTS 1-363 & 1-364 HAMS ADD
RHOMBERG AVE	KLAUER MANUFACTURING COMPANY	C	196426	0	0	196426	1024232003	LOT 22 SMEDLEY'S SUB
RHOMBERG AVE	CLARK, CHRIS C	R	9800	0	0	9800	1107456013	LOT 373 HAMS ADD
RHOMBERG AVE	THOMPSON'S FOOD MARKETS INC	C	23106	2083	0	25189	1118315011	LOT 18 WICK'S ADD
RHOMBERG AVE	MJIBLAKE LLC	C	17898	0	0	17898	1107458006	W 95' OF LOTS 197 & 198 HAMS ADD
702 RIES ST	MCPOLAND, STEFFANE J & HARJEHAUSEN, ANDY C	R	12880	0	90900	103780	1013406011	S 50' OF LOT 2 OF SUB LOTS 8 & 9 OF LOT 4 GEIGERS SUB
704 RIES ST	MESS, DANA K AKA DANA K EDE AKA DANA K HENNINGS	R	11200	0	72910	84110	1013406012	LOT 7-4 GIEGERS SUB
705 RIES ST	ROHRS, DYLAN R	R	11200	0	58730	69930	1013410013	LOT 6-3 GEIGERS SUB
707 RIES ST	HAUPERT, DEBORAH A	R	11200	0	89340	100540	1013410014	LOT 7-3 GIEGERS SUB
708 RIES ST	LAKE ELEANOR PROPERTIES INC	R	11200	0	77430	88630	1013406014	LOT 5-4 GEIGERS SUB
710 RIES ST	RANDALL PROPERTIES LLC	R	11200	0	49090	60290	1013406015	LOT 4-4 GIEGERS SUB
711 RIES ST	KRUSER, VIRGINIA A	R	11200	0	78160	89360	1013410015	LOT 8-3 GIEGERS SUB
714 RIES ST	GRD INVESTMENTS LLC	R	11090	0	85900	96990	1013406016	LOT 3-4 GEIGERS SUB
715 RIES ST	GIEGERICH, CALEB	R	11200	0	82900	94100	1013410016	LOT 9-3 & 2-10-3 GIEGERS SUB
716 RIES ST	BLUM, ANTHONY L ETAL	R	10750	0	73260	84010	1013406017	LOT 2-4 GIEGERS SUB
718 RIES ST	HUBANKS, DAVID M & KAROL S	R	10980	0	72720	83700	1013406018	LOT 1-4 GEIGERS SUB
719 RIES ST	HUBANKS, DANIEL R	R	13440	0	82890	96330	1013410017	LOT 1-10-3 GEIGERS SUB
RIES ST	MESS, DANA K AKA DANA K EDE AKA DANA K HENNINGS	R	11200	0	0	11200	1013406013	LOT 6-4 GEIGERS SUB
1030 RIVERVIEW ST	SCHMIT, LARRY JOSEPH	R	4410	0	67520	71930	1013431014	LOT 39 ALTHAUSERS SUB
1100 RIVERVIEW ST	SMITH, ERIC J & MICHEL, JENNA M	R	5040	0	94460	99500	1013431013	LOTS 38 & 2-1-37 ALTHAUSERS SUB
RIVERVIEW ST	CONLEY, ANTONIO G	R	6080	0	0	6080	1013431012	LOT 1-1-37 ALTHAUSERS SUB
RIVERVIEW ST	SCHMIT, LARRY JOSEPH	R	6930	0	0	6930	1013431015	LOT 40 ALTHAUSERS
RIVERVIEW ST	SCHMIT, LARRY JOSEPH	R	5730	0	0	5730	1013431016	LOT 41 ALTHAUSERS SUB
671 ROBERTS ST	NOEL, ALLYSON	R	16420	0	70690	87110	1025109062	LOT 2 OF E 182.4' OF LOT 3 OF PROCTOR SUB
695 ROBERTS ST	DAVIS, CHRISTOPHER J & WILSON, EMILY J	R	15220	0	50490	65710	1025109061	LOT 1 OF E 182.4' OF LOT 3 OF PROCTOR SUB
707 ROBERTS ST	MAUSSER, JESSICA	R	23630	0	59720	83350	1025109059	LOT 1-38 WILSONS SUB
725 ROBERTS ST	LAIRD, BRIAN M	R	23400	0	44090	67490	1025109058	LOT 37 WILSONS SUB
727 ROBERTS ST	B & W PROPERTIES L C	R	21380	0	46200	67580	1025109057	LOT 36 WILSONS SUB

DUBUQUE URBAN REVITALIZATION DISTRICT

Property Address	Property Owner	Class	Land Value	Building Value	Dwelling Value	Total Value	Parcel ID #	Legal Description
743 ROBERTS ST	KRAMERICA PROPERTIES LLC	R	18230	0	72210	90440	1025109056	LOT 1-35 & LOT 2-35 WILSONS SUB
745 ROBERTS ST	ALBRECHT, PATRICIA J	R	18400	0	48000	66400	1025109035	LOT 4 OF 7 OF MINERAL LOT 79 & LOT 3 OF 35 WILSONS SUB
749 ROBERTS ST	RI-TODD LLC	R	10600	0	63380	73980	1025109055	LOT 4-35 WILSONS SUB
757 ROBERTS ST	MYPADDBQ LLC	R	14990	0	60890	75880	1025109054	LOT 2-5-7 OF MIN LOT 79 & S 1/2 LOT 34 WILSONS SUB
767 ROBERTS ST	FELDOTT PROPERTIES LLC	R	24040	0	83150	107190	1025109053	LOTS 1-5-7-ML 79 & 2-2-1 OF SUB OF 1 & 2 OF 6 OF 7 OF MIN LOT 79 & N 1/2 LOT 34 WILSONS
795 ROBERTS ST	BREITBACH, MARVIN J	R	21420	0	55110	76530	1025109052	LOT 2-4-4 MIN LOT 79 & LOT 33 WILSONS SUB
799 ROBERTS ST	JACKSON, CASSIE M	R	11990	0	89350	101340	1025109051	LOT 1-4-4 MIN LOT 79
ROBERTS ST	DAVIS, CHRISTOPHER J & WILSON, EMILY J	R	2390	0	0	2390	1025109063	PRIVATE ALLEY 10' FRONT AND 24 REAR OF OR ON ROBERTS AVE PROCTORS SUB
290 ROLAND ST	GASSMAN, MARJORIE L	R	15750	0	62410	78160	1026282005	LOT 2-15 O'NEILLS SUB NO 2
291 ROLAND ST	NEYMEIYER, JOSHUA D & JOY J	R	25650	0	71180	96830	1026281007	LOT 21 O'NEILLS SUB NO 2 ALSO VAC ALLEY ABUTTING LOT ON THE SOUTH
292 ROLAND ST	BUBLITZ, RANDAL L	R	16200	0	64870	81070	1026282004	LOT 2-14 & 1-15 O'NEILLS SUB NO 2
293 ROLAND ST	MERFELD, GREGORY A	R	22500	0	75550	98050	1026281006	LOT 22 O'NEILLS SUB NO 2
294 ROLAND ST	CONNER, ALBERTA C & PFIFFNER, CYNTHIA S	R	16650	0	74110	90760	1026282003	LOT 1-14 O'NEILLS SUB NO 2
1895 ROOSEVELT ST	FUERST, SHIRLEY ANN	R	15710	0	114660	130370	1118206001	LOT 155, 155A & 2-156 HAMS ADD
1901 ROOSEVELT ST	BAUMHOVER, STEVEN J	R	23950	0	95420	119370	1118128007	LOTS 216 & 217 HAMS ADD
2080 ROOSEVELT ST	BOOTS, DANIEL L	R	19040	0	110520	129560	1118127001	LOT 485 & SW 25' OF LOT 486 HAMS ADD
2085 ROOSEVELT ST	REDDING, CHAD A	R	14000	0	93550	107550	1118131001	LOT 484 HAMS ADD
ROOSEVELT ST	DUCCINI, JOHN (1/2 INT) & HEINZ, PETE	R	1390	0	0	1390	1118205002	LOT 77 HAMS ADD
ROOSEVELT ST	DEUTSCH, WAYNE A JR & LERCHE, NADINE K	R	8260	0	0	8260	1118128001	LOT 1 OF SUB OF 294 & 295 HAMS ADD
1144 ROSEDALE AVE	PITMAN, NEIL C	R	15300	0	73340	88640	1023403001	LOT 2-46 WM BLAKES SUB
1150 ROSEDALE AVE	DUNKER, AMY M	R	20030	0	57960	77990	1023403002	LOT 2-45 WM BLAKES ADD
1168 ROSEDALE AVE	ROKUSEK, ANTHONY J	R	22050	0	73090	95140	1023403003	LOT 2-44 WM BLAKES ADD
1170 ROSEDALE AVE	FREIBURGER, TRACY A	R	19370	0	47380	66750	1023403004	LOT 2-43 WM BLAKES ADD
1180 ROSEDALE AVE	EIBO RENTALS LLC	R	30010	0	97210	127220	1023403005	LOT 2-2 OF MIN LOT 185
1190 ROSEDALE AVE	WULF, MARK R	R	29970	0	99650	129620	1023403006	LOT 1-2 OF MIN LOT 185
1220 ROSEDALE AVE	BRYSON, MICHAEL J & SONYA A	R	35260	0	119530	154790	1023406003	BAL LOT 1, LOT 2-1-1-1-10 BOTH IN ROSEDALE ADD #2 & LOT E ROSEDALE ADD #2
1234 ROSEDALE AVE	WILLMES DEC OF TR, JOHN L & WILLMES DEC OF TR, MARION L	R	27900	0	147400	175300	1023405013	BAL OF LOT 1-1-1-1-10 ROSEDALE ADD #2
1240 ROSEDALE AVE	RJ SCHULTZ PROPERTIES LLC	R	31940	0	96630	128570	1023405012	BAL OF LOT 2-10, BAL SW 94 1/2' OF LOT 2 ROSEDALE ADD #2
1260 ROSEDALE AVE	MORGAN, JOHN P & PAMELA J	R	36000	0	89220	125220	1023405007	LOTS 3 & 4 ROSEDALE ADD #2
1270 ROSEDALE AVE	WELBORN, ROBBIE J & DANNER- WELBORN, SHARON B	R	22500	0	75610	98110	1023405006	LOT 5 ROSEDALE ADD #2
1280 ROSEDALE AVE	KECK, MICHAEL BRIAN HUNTER	R	28350	0	83310	111660	1023405005	LOTS 6 & 7 ROSEDALE ADD #2
1284 ROSEDALE AVE	WALLACE, NATHAN M & TRISTA R	R	23180	0	61920	85100	1023405004	LOTS 8 & 8A ROSEDALE ADD #2
1294 ROSEDALE AVE	LINK, STEFANI KAY MONICA	R	27870	0	107060	134930	1023405003	LOTS 9 & 9A ROSEDALE ADD #2
1382 ROSEDALE AVE	NIENSTADT, KYLE J	R	31050	0	58550	89600	1023405002	LOTS 27 & 28 ROSEDALE ADD
1390 ROSEDALE AVE	FONDELL, BRIAN J & JENNIFER L	R	29700	0	68250	97950	1023405001	LOTS 25 & 26 ROSEDALE ADD
ROSEDALE AVE	STRADER, MICHAEL	R	2250	0	0	2250	1023254001	LOT 2-24 & 2-24A A P WOODS ADD
ROSEDALE AVE	MULGREW, MICHAEL J	R	1350	0	0	1350	1023254002	LOT 23 A P WOODS ADD
ROSEDALE AVE	MULGREW, MICHAEL J	R	3900	0	0	3900	1023254003	LOTS 20, 21, & 22 A P WOODS ADD
ROSEDALE AVE	PITMAN, NEIL C	R	5150	0	0	5150	1023403007	LOT 2-12 B WOODS ADD
ROSEDALE AVE	WULF, MARK R	R	2970	0	0	2970	1023406004	LOT D OF ROSEDALE ADD #2
24 RUBY AVE	TOTT, LISA & JERRY	R	8430	0	46820	55250	1011481004	ELY 43' LOT 46 LINEHAN PARK ADD
28 RUBY AVE	HEIAR, ANDREW W	R	9020	0	102320	111340	1011481006	LOT 44 LINEHAN PARK ADD
30 RUBY AVE	HELBING, HAROLD J & SANDRA L	R	9020	0	73620	82640	1011481007	LOT 43 LINEHAN PARK ADD
32 RUBY AVE	JOHNSON, NEIL	R	9020	0	96030	105050	1011481005	LOT 45 LINEHAN PARK ADD
215 SABULA ST	RIES, SCOTT J & CAROL R	R	22260	0	64590	86850	1014286005	LOT 18 MC DANIELS PARK HILL
335 SABULA ST	WUERTZER, FREDRIC R & JANICE L	R	22260	0	83760	106020	1014428010	LOT 77 MC DANIEL'S PARK HILL
340 SABULA ST	BANWARTH, DAVID J & JANET K	R	28670	0	117550	146220	1014431001	LOT 1 GROMMERSCH PL
SABULA ST	RIES, SCOTT J & CAROL R	R	13360	0	3990	17350	1014286004	LOT 19 MC DANIELS PARK HILL
109 SAINT MARYS ST	BROTHER2 LLC	R	13390	0	48230	61620	1025256021	LOT 11 ST RAPHAELS ADD
115 SAINT MARYS ST	MANTERNACH, JEFFREY T	R	8820	0	114740	123560	1025256020	S 28.45' LOT 10 ST RAPHAELS ADD
117 SAINT MARYS ST	MANTERNACH, JEFFREY T	R	6620	0	102480	109100	1025256019	N 21.55' LOT 10 ST RAPHAELS ADD
133 SAINT MARYS ST	ERSCHEN, MARK & MARY E	R	13390	0	43580	56970	1025256018	LOT 9 ST RAPHAELS ADD
155 SAINT MARYS ST	MC ELMEEL, TERRANCE J & TRICIA M	R	13390	0	64290	77680	1025256017	LOT 8 ST RAPHAELS ADD
169 SAINT MARYS ST	BALVANZ, GERALD E & PATRICIA J	R	13390	0	57350	70740	1025256016	LOT 7 ST RAPHAELS ADD
189 SAINT MARYS ST	OESTREICH, BEVERLY	R	13390	0	83450	96840	1025256015	LOT 6 ST RAPHAELS ADD 189-189 1/2 ST MARYS
209 SAINT MARYS ST	KEDLEY, LEROY J SR	R	13390	0	50460	63850	1025256014	LOT 5 ST RAPHAEL ADD

DUBUQUE URBAN REVITALIZATION DISTRICT

Property Address	Property Owner	Class	Land Value	Building Value	Dwelling Value	Total Value	Parcel ID #	Legal Description
221 SAINT MARYS ST	JMRW INVESTMENTS LLC	R	13390	0	68580	81970	1025256013	LOT 4 ST RAPHAEL ADD
275 SAINT MARYS ST	GRUETZMACHER, JON E SUPPLEMENTAL NEEDS TRUST	R	8820	0	42220	51040	1025256011	S 28.5' OF LOTS 1 & 2 ST RAPHAELS ADD
SAINT MARYS ST	BROTHER2 LLC	R	5630	0	0	5630	1025256022	LOT 12 ST RAPHAELS ADD
SAINT MARYS ST	GRUETZMACHER, JON E SUPPLEMENTAL NEEDS TRUST	R	10240	0	0	10240	1025256012	LOT 3 ST RAPHAELS ADD
1908 SCHILLER ST	BIRCH, JAMIE J	R	6780	0	20650	27430	1118351015	W 44' OF LOT 5 MC CRANEY 2ND ADD
1917 SCHILLER ST	WEIDENBACHER, RONALD R & BARBARA A	R	14560	0	94680	109240	1118353001	W 100' OF LOT 8 HOOPER'S ADD
2053 SCHILLER ST	ANDERSON, ERIK B	R	11490	0	67380	78870	1013477009	LOT 2-1-21 & LOT 2-21 HOOPER'S ADD
2055 SCHILLER ST	K E JOINT VENTURES LLC	R	6850	0	58810	65660	1013477020	LOT 2 OF 22 HOOPER'S ADD
SCHILLER ST	WEIDENBACHER, RONALD R & BARBARA A	R	7460	0	7460	0	1118353002	E 37.26' OF LOT 8 HOOPERS ADD
2839 SHERIDAN RD	NUGENT, TIMOTHY J	R	11950	0	60250	72200	1013140003	S 91' OF LOT 102 BURDEN & LAWTHERS ADD
3010 SHERIDAN RD	FINN, DAVID J	R	14420	0	59370	73790	1013202004	S 1/2 OF LOTS 20 & 21 SHERIDAN ADD
3040 SHERIDAN RD	HIGHTOWER, ASHLY L	R	14420	0	65460	79880	1013202003	N 1/2 OF LOTS 20 & 21 SHERIDAN ADD
3059 SHERIDAN RD	SMOTHERS, VICKI L	R	11480	0	81300	92780	1013130021	LOT 49 O'NEILLS RIVERVIEW
3060 SHERIDAN RD	KLEVE, MARK A	R	14420	0	91220	105640	1013202002	S 1/2 OF LOTS 36 & 37 SHERIDAN ADD
3080 SHERIDAN RD	BARTON, HOLLY	R	14420	0	59090	73510	1013202001	N 1/2 OF LOTS 36 & 37 SHERIDAN ADD
3110 SHERIDAN RD	MELLOR, MARY	R	14560	0	77110	91670	1013201010	S 1/2 OF LOTS 38 & 39 SHERIDAN
3125 SHERIDAN RD	ERNST, BRADLEY A	R	14600	0	135820	150420	1012378029	LOT 1 ROUTLEY CORNERS
3140 SHERIDAN RD	HANSEN, TROY A	R	14560	0	85040	99600	1013201009	N 1/2 OF LOTS 38 & 39 SHERIDAN
3199 SHERIDAN RD	MIESCKE, RICHARD R	R	48090	0	101480	149570	1012378008	LOT 2-1-1-3-1 OF SUB OF 1-1-1 & 2-1-1 OF MINERAL LOT 324
3221 SHERIDAN RD	WILLIAMS, DAWSON P JR	R	15870	0	43900	59770	1012378006	LOT 2-1-2-1-3-1 OF SUB OF 1-1-1 & 2-1-1 MINERAL LOT 324
3231 SHERIDAN RD	CHAPMAN, DOUGLAS J	R	13530	0	57160	70690	1012378005	GLADYS PEEK PLACE
3241 SHERIDAN RD	GARRIGUS, HENRY & LAURA	R	22010	0	61110	83120	1012378004	LOT 1-1-1-1-2-1-3-1 OF SUB 1-1-1 & 2-1-1 OF MINERAL LOT 324
3249 SHERIDAN RD	PABST, MARK	R	14120	0	32790	46910	1012378003	LOT 2-1-1-1-2-1-3-1 OF SUB 1-1-1 & 2-1-1 OF MINERAL LOT 324
3257 SHERIDAN RD	WEIDENBACHER, AMY M & ALBERT A	R	10950	0	56670	67620	1012378002	LOT 2-1-1-1-2-1-3-1 OF SUB OF 1-1-1 & 2-1-1 OF MINERAL LOT 324
SHERIDAN RD	MIESCKE, RICHARD R	R	510	0	0	510	1012378009	LOT 4 SHERIDAN VILLAGE
SHERIDAN RD	MIESCKE, RICHARD R	R	910	0	0	910	1012378010	LOT 5 SHERIDAN VILLAGE
SHERIDAN RD	WEIDENBACHER, AMY M & ALBERT A	R	2040	0	0	2040	1012378001	LOT 2-2-1-3-1 OF SUB OF 1-1-1 & 2-1-1 MINERAL LOT 324
1975 SHIRAS AVE	ORCUTT, BRUCE J	R	13940	0	65020	78960	1107457002	SE 1/2 OF LOT 304 & SE 1/2 OF S 10' OF LOT 305 HAMS ADD
2001 SHIRAS AVE	NADERMANN FAMILY PROPERTIES LLC	M	15000	0	73890	88890	1107454002	LOT 393 HAMS ADD
2090 SHIRAS AVE	FINN, MICHAEL J	R	16800	0	115620	132420	1107453006	LOT 502 & N 10' OF LOT 501 HAMS ADD
SHIRAS AVE	DUBUQUE, CITY OF	E	12630	0	0	12630	1118276001	RIVER FRONT SUB NO.3 BLK. 4
1111 SOLON ST	JAEGER, JEFFREY J	R	38160	0	126980	165140	1025301001	LOTS 8 & 9 SUB 2 & 3 MRS L H LANGS SUB
1112 SOLON ST	DOLTER, JOHN J & JANE E	R	26510	0	70360	96870	1025304005	LOT 2 FRANK URELL PLACE
1130 SOLON ST	ALPINE LANE LLC	R	23760	0	114460	138220	1025304004	LOT 1-2-1-1-5-1 OF MIN LOT 68 & LOT 1-2-1-5 67'-4-1 OF MIN LOT 68
1135 SOLON ST	LADDER MANAGEMENT COMPANY INC	R	23850	0	97970	121820	1025159017	LOT 7 OF SUB 2 & 3 MRS L H LANGS SUB
1145 SOLON ST	OEGARD, ANDREW L & CATHERINE J	R	25040	0	69900	94940	1025159016	LOT 13 JULIA LANGS ADD
1150 SOLON ST	MILLER, ALAN F	R	24300	0	109220	133520	1025304003	LOT 1-17 LOIS ADD
1157 SOLON ST	BERZINS, MIRDZA E	R	23630	0	81430	105060	1025159015	LOT 14 J LANGS ADD
1160 SOLON ST	SWARTZEL, PAUL D & MARY T JOHNS-SWARTZEL	R	25200	0	84300	109500	1025304002	LOT 16 LOIS ADD & LOT 2-17 LOIS ADD
1171 SOLON ST	COCAINE, JAMES A JR & ANGELA K	R	23630	0	94800	118430	1025159014	LOT 15 J LANGS ADD
1180 SOLON ST	BUDDE, IMELDA L	R	22500	0	98600	121100	1025304001	LOT 15 LOIS ADD
1185 SOLON ST	CONLAN, THOMAS V	R	25040	0	102510	127550	1025159013	LOT 16 J LANGS ADD
1233 SOLON ST	KOHL, TYLER J & WEIG, KAITLIN	M	15900	0	84060	99960	1025158004	LOT 48A AND LOT 1 OF "SUB OF 48 & E 5' OF 47 & ALSO S 10' OF VACATED ALLEY ABUTTING SAID PROPERTY"; ALL IN JULIA LANGWORTHY'S ADD.
1240 SOLON ST	EICKELKAMP, DARRELL E & SHIRLEY MAE	R	31970	0	95180	127150	1026428009	LOT 10 GUERNSEY & LANGS ADD
1360 SOLON ST	BREITBACH, THOMAS C & TAMMY L	R	17780	0	75440	93220	1026290003	LOT 1 SUB 23-24-25 NEVADA PARK RESUB
1365 SOLON ST	BREITFELDER, SCOTT T	R	23230	0	73500	96730	1026288006	E 58' OF LOTS 1 & 2 S M LANGS SUB EXC ST
1372 SOLON ST	BLY, CAROL L	R	19560	0	75160	94720	1026290002	LOT 2-2 OF 23-24-25 NEVADA PARK RESUB
1375 SOLON ST	DUFFY, TIMOTHY G	R	25630	0	74390	100020	1026288005	W 64' OF LOTS 1 & 2 S M LANGS SUB EXC ST
1384 SOLON ST	OAKWOOD INVESTMENTS	R	19080	0	81910	100990	1026290001	LOT 1 SUB 2-23,24,25 NEVADA PARK RESUB
571 SPRINGGREEN CT	BARTELS, ELIZABETH J	R	20380	0	68110	88490	1014479014	LOT 11 SPRINGGREEN SUB
573 SPRINGGREEN CT	CHUA, CHYE LOCK & SCHMITT, LISA K	R	23030	0	84880	107910	1014479013	LOT 12 SPRINGGREEN SUB
576 SPRINGGREEN CT	WELLS, CAMILLA M	R	24570	0	69590	94160	1014479015	LOT 10 SPRINGGREEN SUB
907 SPRUCE ST	MRD PROPERTY LLC	R	10530	0	87040	97570	1025126006	LOT 1-43 FARLEYS SUB
945 SPRUCE ST	MAC DONALD, STEVEN J & HEIDI J	R	6730	0	48350	55080	1025126005	LOT 2-43 FARLEYS SUB & S 3'6" OF LOT 36 FARLEYS SUB
950 SPRUCE ST	BROWN, WILLIAM N	R	12740	0	60800	73540	1024390001	LOT 35 FARLEYS SUB
959 SPRUCE ST	MALONE, RONALD J & TINA M & MCGINNINS, TIMMY & MELISSA	R	8370	0	43660	52030	1025126004	S 46'6" OF N 96' OF LOT 36 FARLEYS SUB
1059 SPRUCE ST	WERNIMONT, MARK R & RHONDA C	R	6370	0	71890	78260	1024386006	FARLEYS SUB. N.31' OF LOT 22 FARLEYS SUB. N.31' OF W.10 1/2 OF LOT 23
1073 SPRUCE ST	CAREW, MICHAEL W ETAL	R	7650	0	77780	85430	1024385011	LOT 2-8 & E 30'-S 32'- E 48' OF LOT 9 FARLEYS SUB

DUBUQUE URBAN REVITALIZATION DISTRICT

Property Address	Property Owner	Class	Land Value	Building Value	Dwelling Value	Total Value	Parcel ID #	Legal Description
1911 STAFFORD ST	JAEGER, JOHN J	R	16020	0	76160	92180	1013485001	LOT 15 COOKS ADD
2006 STAFFORD ST	MILLMAN, RANDY WILLIAM & DAWN MARIE	R	9060	0	59580	68640	1013480021	NW 42' LOT 17 & NW 42' LOT 3-18 DREIBELBIS ADD
2010 STAFFORD ST	LANG, JAMES B & JUDY K	R	13410	0	59790	73200	1013480024	LOT 2 JIM LANG PLACE
2115 STAFFORD ST	MID-AMERICA PROPERTY MANAGEMENT LLC	R	5760	0	15600	21360	1013483012	LOT 2 NE 1/2 LOT 70 IN COOK'S ADD
2125 STAFFORD ST	GRTD INVESTMENTS LLC	R	16020	0	60880	76900	1013483001	LOT 71 COOKS ADD
2190 STAFFORD ST	SCHROEDER, DAVID J & DEBRA A	R	13650	0	97700	111350	1013437028	LOT 1-48 DREIBELBIS ADD 2190-2190 1/2 STAFFORD
2200 STAFFORD ST	MUELLER, CHRISTIAN Q & JULIE M	R	23880	0	78470	102350	1013436030	LOT 1-1-SW 81.56'- 2-2-1 MARGADANTS SUB
2223 STAFFORD ST	GRAVES, LORI K	R	16970	0	68640	85610	1013454046	LOTS 1-13 & LOT 1 OF N 1/2 LOT 12 HAMBURG ADD
2231 STAFFORD ST	ROUSSEL, RON JOSEPH	R	15050	0	73220	88270	1013454045	LOT 14 & 2-15 HAMBURG ADD
2233 STAFFORD ST	DUCCINI, JEREMY J	R	12010	0	38060	50070	1013454044	LOT 1-15 HAMBURG ADD
2301 STAFFORD ST	NELSON, KENT D & WELTER, TAMATHA C	R	16630	0	50900	67530	1013454043	LOT 16 HAMBURG ADD
2307 STAFFORD ST	MHI RENTALS LLC	R	14040	0	66540	80580	1013454041	LOT 18 HAMBURG ADD
2309 STAFFORD ST	LUDOVISSY, RONALD G & SHERRY L	R	12100	0	99350	111450	1013454040	LOT 4 F W KRUSES SUB
2350 STAFFORD ST	YOUNG, MICAH L	R	9950	0	69060	79010	1013435010	LOT 53 ALTHAUERS ADD & LOT 1-5 2' LOT 57 A STINES SUB
2400 STAFFORD ST	ROLING, DEBRA J	R	26400	0	73110	99510	1013435003	LOT 56 & N 48' OF LOT 57 IN A STINES SUB
2401 STAFFORD ST	WILKERSON, BRIANNA K	R	12100	0	89260	101360	1013454039	LOT 5 F W KRUSE SUB
2403 STAFFORD ST	2403 STAFFORD ST APARTMENTS LLC	R	12210	0	90110	102320	1013454038	LOT 6 F W KRUSES SUB
2407 STAFFORD ST	JEH INVESTMENTS LLC	R	26420	0	4300	30720	1013454037	LOTS 4 & 5 KLINGENBERGS SUB
2411 STAFFORD ST	SCHRAMM, KARLA K	R	12940	0	32560	45500	1013454036	LOT 6 KLINGENBERGS SUB
2413 STAFFORD ST	BUSTOS, FRANCISCO JAVIER	M	22410	0	66210	88620	1013454035	LOT 8 OF LOTS 3 & 4 STAFFORDS ADD
2416 STAFFORD ST	VASKE, MATTHEW L & AMBER L	R	15730	0	32760	48490	1013434005	LOT 35 A STINES SUB
2417 STAFFORD ST	GRTD INVESTMENTS LLC	R	12210	0	50170	62380	1013454034	LOT 5 OF LOTS 3 & 4 STAFFORD ADD
2419 STAFFORD ST	K E JOINT VENTURES LLC	R	9200	0	42500	51700	1013454033	LOT 1-3 OF SUB LOTS 3 & 4 STAFFORDS ADD
2420 STAFFORD ST	KUNKEL, DANIEL J	R	20230	0	25610	45840	1013434004	LOTS 33 & 34 A STINES SUB
2421 STAFFORD ST	K E JOINT VENTURES LLC	R	8150	0	53530	61680	1013454032	LOT 2-3 OF LOTS 3 & 4 STAFFORDS ADD
2508 STAFFORD ST	SAEFKOW, DEAN R & SUTTON, PAIGE L	R	17570	0	81340	98910	1013434002	LOTS 31 & 1-30 A STINES SUB
2510 STAFFORD ST	WEBER CAPITAL INVESTMENTS LLC	R	21470	0	73150	94620	1013434001	LOT 29 & 2-30 A STINE'S SUB
2511 STAFFORD ST	HELBING, ALEXANDER H & THILL, CAITLYNN L	R	15080	0	70730	85810	1013410027	LOT 1-4-1 & 1-5-1 GEIGERS SUB
2512 STAFFORD ST	MCLAUGHLIN, JOHN P & BARBARA ANN	R	12880	0	57080	69960	1013411007	LOT 2-4 A STINES SUB
2515 STAFFORD ST	ANDERSON, EDWARD A	R	11090	0	84850	95940	1013410025	LOT 3-1 GEIGERS SUB
2516 STAFFORD ST	BECKER, KURT H	R	15120	0	47430	62550	1013411006	LOT 3 A STINES SUB
2520 STAFFORD ST	HAAS, GARY A & ANNETTE R	R	15120	0	61210	76330	1013411005	LOT 2 A STINE'S SUB
2521 STAFFORD ST	BOND, SHEONNA D	R	10960	0	122830	133790	1013410024	LOT 2-1 & E 1/2 OF 4-2 GEIGER'S SUB
2523 STAFFORD ST	RADKE, JERRY E	R	7940	0	69200	77140	1013410023	E 1/2-3-2-GEIGERS SUB
2524 STAFFORD ST	KMY LLC	R	15120	0	40940	56060	1013411004	LOT 1 A STINES SUB
2528 STAFFORD ST	FINCEL, MICHAEL J & GAIL A	R	16770	0	121560	138330	1013411003	LOTS 1 & 2 GMEHLES SUB
2529 STAFFORD ST	HEATHCOTE-GOLDHAMMER, CARLA M	R	16030	0	73270	89300	1013410021	LOT 1-1-2 GEIGERS SUB
2532 STAFFORD ST	PFEILER, ROBERT F & JANICE K	R	17360	0	97040	114400	1013411002	LOTS 1 & 2 EXC N 50' O TAYLORS SUB
2533 STAFFORD ST	HAFERBECKER, AMBER C	R	12340	0	74710	87050	1013410019	LOT 12-3 GIEGERS SUB
2534 STAFFORD ST	MARTIN, RENEE & STANTON, COREY	R	14000	0	60090	74090	1013411001	N 50' OF LOTS 1 & 2 O TAYLORS SUB
2537 STAFFORD ST	SCHLARMAN, GERALD J & REMY, VICKI LEE	R	12450	0	95260	107710	1013410018	LOT 11-3 GEIGERS SUB
2613 STAFFORD ST	BISDORF, TRACY L	R	20750	0	60060	80810	1013406008	LOT 1-1-1 KLEIN & KLINGENBERGS
STAFFORD ST	MHI RENTALS LLC	R	9920	0	0	9920	1013454042	LOT 17 HAMBURG ADD
STAFFORD ST	KUNKEL, DANIEL J	R	6380	0	0	6380	1013434003	LOT 32 A STINES SUB
STAFFORD ST	HAFERBECKER, AMBER C	R	9700	0	0	9700	1013410020	LOT 13-3 GIEGERS SUB
STAFFORD ST	HEATHCOTE-GOLDHAMMER, CARLA M	R	8070	0	0	8070	1013410022	E 1/2-2-2 GIEGERS SUB
520 STEWART ST	NORTON, CLARENCE L & DIANNE M	R	21410	0	75770	97180	1026214011	SUB 7 MOTOR SUB 2 SUB 1-5 HUGHES SUB 2
625 STEWART ST	DUBUQUE BANK & TRUST COMPANY	C	32614	10226	0	42840	1026213009	LOT 4 LOETSCHER & TRUEBS SUB
630 STEWART ST	FINLEY HOSPITAL, THE	E	13600	0	0	13600	1026214012	NW 1/2 LOT 4 HUGHES SUB
122 STOLTZ ST	SAMUELS, ROSANNE M	R	17500	0	48110	65610	1014278010	LOT 9 FAIRMOUNT PARK ADD
126 STOLTZ ST	LOTT, JULIE A	R	17500	0	72280	89780	1014278011	LOT 10 FAIRMOUNT PARK
128 STOLTZ ST	STATEN, DENNIS W & SHEILA M	R	17500	0	58060	75560	1014278012	LOT 11 FAIRMOUNT PARK ADD
132 STOLTZ ST	WIMER, JAMES D & ANNA MAE	R	12640	0	28370	41010	1014278013	LOT 12 FAIRMOUNT PARK ADD
160 STOLTZ ST	BETTCHER, JACOB M	R	17500	0	49250	66750	1014278016	LOT 15 FAIRMOUNT PARK ADD
196 STOLTZ ST	KUTSCH, JASON	R	12250	0	75900	88150	1014278020	LOTS 19 & 20 FAIRMOUNT PARK ADD
STOLTZ ST	SAMUELS, ROSANNE M	R	2310	0	3190	5500	1014278004	LOT 1-2-45 G R WESTS DUB
STOLTZ ST	WIMER, JAMES D & ANNA MAE	R	1790	0	2660	4450	1014278014	LOT 13 FAIRMOUNT PARK ADD
STOLTZ ST	WIMER, JAMES D & ANNA MAE	R	140	0	0	140	1014278015	LOT 14 FAIRMOUNT PARK ADD
STOLTZ ST	BETTCHER, JACOB M	R	3500	0	0	3500	1014278017	LOT 16 FAIRMOUNT PARK ADD

DUBUQUE URBAN REVITALIZATION DISTRICT

Property Address	Property Owner	Class	Land Value	Building Value	Dwelling Value	Total Value	Parcel ID #	Legal Description
STOLTZ ST	KUTSCH, JASON	R	3500	0	0	3500	1014278018	LOT 17 FAIRMOUNT PARK ADD
STOLTZ ST	KUTSCH, JASON	R	3500	0	0	3500	1014278019	LOT 18 FAIRMOUNT PARK ADD
510 STRAUSS ST	BRAYTON, SUSAN M	R	14000	0	96240	110240	1013187001	LOT 61 BELMONT ADD
515 STRAUSS ST	TIGGES, WESLEY J	R	19470	0	108280	127750	1013179003	LOT 62, 62A & S 1/2 OF LOT 63 BELMONT ADD
820 STRAUSS ST	PERLETH, MICHAEL J & KIMBERLEE A	R	22270	0	78890	101160	1013251006	LOT 72 BURDEN & LAWTHERS ADD
855 STRAUSS ST	LLOYD, BETTY JAYNE ETAL	R	14000	0	89040	103040	1013207004	LOT 61 BURDEN & LAWTHERS ADD
893 STRAUSS ST	GRTD INVESTMENTS LLC	R	14840	0	102770	117610	1013207008	LOT 6 BURDEN & LAWTHERS ADD
419 SUMMIT ST	KNEPPER, THOMAS L & JANAAN N	R	14620	0	70760	85380	1025178018	S 28.5' LOTS 1,2,3 OF KIENE-BLOCKLINGER SUB
420 SUMMIT ST	EISBACH, SCOTT T & WOERDEHOFF, ELISE C	R	23410	0	120980	144390	1025179009	LOT 3 & W1/2 OF THE S1/2 LOT 6 SUMMIT STREET SUB
421 SUMMIT ST	THOMPSON, JOHN A & GARZA-THOMPSON, JENNIFER A	R	12010	0	62630	74640	1025178017	S 52' OF N 23'6" OF LOTS 1, 2 & 3 KIENE & BLOCKLINGERS SUB
427 SUMMIT ST	THOMPSON, JOHN A	R	12010	0	47920	59930	1025178016	N 23'6" OF S 75'6" OF LOTS 1, 2 & 3 KIENE & BLOCKLINGERS SUB
432 SUMMIT ST	WORRELL, LUKE C	R	23410	0	143850	167260	1025179008	LOT 2 SUMMIT ST SUB & W 1/2 - N 1/2 - LOT 6 SUMMIT ST SUB
433 SUMMIT ST	DUEHR, NICK J	R	12010	0	82480	94490	1025178015	N 23 1/4' - S 98 1/2' LOTS 1, 2 & 3 KIENE & BLOCKLINGERS SUB
439 SUMMIT ST	MER INVESTMENTS LLC	R	12010	0	63880	75890	1025178014	S 23' N93'4" OF LOTS 1, 2 & 3 KIENE & BLOCKLINGERS SUB
447 SUMMIT ST	MER INVESTMENTS LLC	R	8350	0	51860	60210	1025178013	S 16'5" - N 70'4" OF LOTS 1, 2 & 3 KIENE & BLOCKLINGERS SUB
448 SUMMIT ST	TULLY, GENE M & JANE	R	33050	0	219000	252050	1025179007	LOT 1-1 SUMMIT ST SUB
449 SUMMIT ST	MER INVESTMENTS LLC	R	27140	0	28990	56130	1025178012	N 53'11" OF N 70'4" OF LOTS 1, 2 & 3 KIENE & BLOCKLINGERS SUB
460 SUMMIT ST	STEWART, TERRY E & SCHMIDT, JUDITH M	R	31490	0	97800	129290	1025179006	LOT 1-1-1-3 MATTOX SUB
475 SUMMIT ST	K E JOINT VENTURES LLC	R	23180	0	68300	91480	1025178011	LOT 2 OF SUB OF L7 & E6'10"-N111' & E 44.83' OF S 50' OF LOT 8 KIENE & BLOCKLINGERS
2575 SUMNER ST	MK INVESTMENT PROPERTIES LLC	R	16260	0	49240	65500	1107476001	LOTS 2-363 & 2-364 HAM'S ADD 2573-2575 SUMNER
600 SUTTER ST	GRTD INVESTMENTS LLC	R	13860	0	79380	93240	1013403001	LOT 60 STAFFORDS ADD
812 THOMAS PL	SCHLARMANN, JOSHUA & MARKS, ABBIGAIL	R	5160	0	37200	42360	1013437027	LOT 1-47 DREIBELBIS ADD
907 THOMAS PL	HARING, MATTHEW L	R	7500	0	62860	69860	1013436025	LOT 2-6 OF MIN LOT 470 & PT LOT 3 OF MIN LOT 468
915 THOMAS PL	OCEAN ROCK INVESTMENTS LLC	R	8590	0	76110	84700	1013436024	LOT 2-1-1-6 OF MIN LOT 470
963 THOMAS PL	KACERE, BRANDON S	R	3330	0	41440	44770	1013436019	LOT 2-1-3 & LOT 2-3 OF MINERAL LOT 470
967 THOMAS PL	FLEECE, DANIEL D & KELLEY M	R	3470	0	58600	62070	1013436018	LOT 1-1-3 OF MINERAL LOT 470
980 THOMAS PL	SPARK, JAMES R & TIFFANY J	R	5010	0	28130	33140	1013437012	SW 3'-W 1/2-LT 36, SW 3' OF E 1/2-LT 37 & NW 1/2-LT 37 HOOPER'S ADD
1001 THOMAS PL	WUNDERLICH, ELEANOR S & ORAN R	R	6000	0	53870	59870	1013436016	E 109 1/3' OF LOT 1 OF 1 OF MINERAL LOT 470
1048 THOMAS PL	FUERST, RICHARD A	R	6470	0	53300	59770	1013437005	LOT 2-28 & LOT 2-29 MC CRANEY'S 2ND ADD
1091 THOMAS PL	GERMAINE, JOSEPHINE L	R	10080	0	54260	64340	1013436010	LOTS 45 & 46 ALTHAUSER'S SUB
1103 THOMAS PL	BRP PROPERTIES LLC	R	5820	0	3600	9420	1013436009	LOT 2-2-43 ALTHAUSERS SUB & LOT 44 ALTHAUSERS SUB
1196 THOMAS PL	SCHLARMAN, DARLENE	R	13820	0	65670	79490	1013432001	LOT 39 FENGLER'S ADD
1292 THOMAS PL	SHARKEY, BECKY J	R	8090	0	50940	59030	1118308001	NW 126'-NE45'-W138' LOT 92 & NW 126'-SW 45'-W138' LOT 93 MC CRANEY'S 1ST ADD
1356 THOMAS PL	JP&B PROPERTIES LLC	R	8700	0	39290	47990	1118302002	LOT 1 OF B OF 96 & SW 6'8" OF LOT 2 OF B OF 96 T MC CRANEY'S 1ST ADD
1358 THOMAS PL	OERTEL, GREGORY	R	5040	0	70880	75920	1118302001	NE 10' OF LOT 2 OF B OF 96 & LOTS 1 & 2 OF B OF 97 MC CRANEY'S 1ST ADD
1366 THOMAS PL	PUTNAM, RICK J & CHRISTINE M	R	4580	0	81320	85900	1118158006	NW 1/2-LT 98 MC CRANEY'S 1ST ADD
1388 THOMAS PL	ARMBRUSTER, JOAN E N/K/A JOAN E WEHRSPANN	R	9320	0	84800	94120	1118158005	NW 147'-LOT 99 & NW 147'-LOT 100 MC CRANEY'S 1ST ADD
1412 THOMAS PL	KRESSIG, JOHN J	R	4030	0	36390	40420	1118158004	LOT 2-102 MC CRANEY'S 1ST ADD
1424 THOMAS PL	BLUM, MICHAEL E & ESTHER E	R	4580	0	43350	47930	1118158003	LOT 2-103 MC CRANEY'S 1ST ADD
1430 THOMAS PL	EXODUS TWO HOLDINGS LLC	R	4330	0	66670	71000	1118158021	LOT 2-104 MC CRANEY'S 1ST ADD
1440 THOMAS PL	HORCH, DENNIS M & PERROT, NINA M	R	9160	0	64380	73540	1118158002	LOT 2-106 & N 136'-LOT 107 MC CRANEY'S 1ST ADD
THOMAS PL	WUNDERLICH, ELEANOR S & ORAN R	R	1530	0	0	1530	1013436015	PT LOT 51 ALTHAUSERS SUB
THOMAS PL	FLEECE, DANIEL D & KELLEY M	R	9410	0	0	9410	1013436017	LOT 1-2 MIN LOT 470
THOMAS PL	KACERE, BRANDON S	R	3000	0	0	3000	1013436020	LOT 4 OF MIN LOT 470 & NE 3' LOT 5 OF MIN LOT 470
THOMAS PL	DUBUQUE, CITY OF	E	2320	0	0	2320	1013436021	SW 56' LOT 5 OF MIN LOT 470
THOMAS PL	WUNDERLICH, ELEANOR S & ORAN R	R	90	0	0	90	1013437007	PART OF LOT 50 ALTHAUSER'S SUB
THOMAS PL	WUNDERLICH, ELEANOR S & ORAN R	R	460	0	0	460	1013437009	PART OF LOT 51 ALTHAUSER'S SUB
THOMAS PL	GERMAINE, JOSEPHINE L	R	2800	0	0	2800	1013436011	LOT 47 ALTHAUSERS SUB
THOMAS PL	GERMAINE, JOSEPHINE L	R	2800	0	0	2800	1013436012	LOT 48 ALTHAUSERS SUB
THOMAS PL	FUERST, RICHARD A	R	2800	0	10620	13420	1013436013	LOT 49 ALTHAUSERS SUB
THOMAS PL	WUNDERLICH, ELEANOR S & ORAN R	R	2770	0	0	2770	1013436014	PT LOT 50 ALTHAUSERS SUB
THOMAS PL	GENESIS THREE HOLDINGS LLC	R	4610	0	0	4610	1118158024	LOT 2-105 MC CRANEY'S 1ST ADD
2535 TRAUT TER	LARSON, RYAN F	R	37680	0	133340	171020	1013377012	LOTS 5 & LOT 1-6 DUNN'S SUB
2539 TRAUT TER	GRTD INVESTMENTS LLC	M	17400	0	55640	73040	1013377011	LOT 7, LOT 2-6 & LOT 2-9 DUNN'S SUB
587 UNIVERSITY AVE	BREITBACH, ROBERT L & CATHERINE R	C	101931	202866	0	304797	1025127012	LOTS 4, 5, 6 & W 139' OF LOT 3 OF CITY LOT 703, LOTS 2-45, 2-46 & 2-46A IN FARLEYS SUB
590 UNIVERSITY AVE	L ROCKDALE INVESTMENTS LLC	R	14990	0	30870	45860	1025130024	LOT 22 CITY LOT 703 & LOT 2-15 CITY LOT 703 590-592 UNIVERSITY

DUBUQUE URBAN REVITALIZATION DISTRICT

Property Address	Property Owner	Class	Land Value	Building Value	Dwelling Value	Total Value	Parcel ID #	Legal Description
596 UNIVERSITY AVE	HEIM, DONALD D & ANGELA M	R	17070	0	103900	120970	1025130010	LOT 21 OF CITY LOT 703
598 UNIVERSITY AVE	JUDGE REAL ESTATE LLC	R	7780	0	43850	51630	1025130009	LOT 1 OF 20 OF CITY LOT 703
600 UNIVERSITY AVE	MID-AMERICA PROPERTY MANAGEMENT LLC	R	5440	0	30880	36320	1025130008	LOT 2 OF 20 OF CITY LOT 703
609 UNIVERSITY AVE	JRK PROPERTIES LLC	M	13910	0	42045	55955	1025127001	LOT 44 FARLEYS SUB
612 UNIVERSITY AVE	BLEILE, CHAD	R	17360	0	20000	37360	1025130007	LOT 1 BEADLE PLACE (A/K/A BEADLE PLACE)
618 UNIVERSITY AVE	APARTMENT DEPARTMENT LLC	R	10530	0	53800	64330	1025130006	LOT 1-1-15 KELLYS SUB
620 UNIVERSITY AVE	MCCLAIN, JAMES W & DIANE L	R	9720	0	45630	55350	1025130005	LOT 2-1-15 KELLYS SUB
626 UNIVERSITY AVE	SCHULTZ, AARON D	R	20250	0	71490	91740	1025130027	N 100' LOT 14 KELLYS SUB
631 UNIVERSITY AVE	JUDGE REAL ESTATE LLC	M	14100	0	84350	98450	1025126003	S BAL OF LOT 37 FARLEYS SUB 631-633 UNIVERSITY
636 UNIVERSITY AVE	JONES, ROBERT J	R	19440	0	34830	54270	1025130003	N 90' LOT 13 KELLYS SUB
642 UNIVERSITY AVE	TCS PROPERTIES LLC	R	9110	0	54920	64030	1025130002	E 1/2 - N 1/2 - LOT 12 KELLYS SUB
650 UNIVERSITY AVE	MCSTAC PROPERTIES LLC	M	11250	0	44230	55480	1025130001	W 1/2 - N 1/2 - LOT 12 KELLYS SUB
668 UNIVERSITY AVE	SCHULTZ, AARON	R	6420	0	34470	40890	1025129020	LOT 2-1-1-11 KELLYS SUB
676 UNIVERSITY AVE	HEALEY, JOSEPH E	R	4680	0	15500	20180	1025129019	LOT 2-1-1-1-11 IN KELLYS SUB
682 UNIVERSITY AVE	HEALEY, JOSEPH	R	8280	0	43230	51510	1025129018	LOT 2-1-10 KELLYS SUB & LOT 1-1-1-1-11 KELLYS SUB
686 UNIVERSITY AVE	DUBUQUE, CITY OF	R	5880	0	0	5880	1025129017	LOT 2-1-1-10 & LOT 2-1-11 KELLYS SUB
688 UNIVERSITY AVE	DUBUQUE, CITY OF	R	7110	0	0	7110	1025129016	LOT 1-1-1-10 KELLYS SUB
696 UNIVERSITY AVE	FEDERAL NATIONAL MORTGAGE ASSOCIATION	R	19630	0	68210	87840	1025129043	W 18' LOT 9, & E 29' 1" OF LOT 9 KELLYS SUB
704 UNIVERSITY AVE	MARINKO, EDWARD & CAROL	R	10930	0	60650	71580	1025129012	LOT 2-8 KELLYS SUB
712 UNIVERSITY AVE	MARINKO, EDWARD R & CAROL	R	20880	0	67590	88470	1025129011	LOT 7 KELLYS SUB
728 UNIVERSITY AVE	LUGRAIN, LOUIS A & DEBRA K	R	24990	0	57010	82000	1025129010	E 13' LOT 5 KELLYS SUB & LOT 6 KELLYS SUB
736 UNIVERSITY AVE	LAMPE, LYNN E TRUST	M	19860	0	72570	92430	1025129009	W 37' LOT 5 KELLYS SUB
742 UNIVERSITY AVE	NOTTINGHAM PROPERTIES LLC	R	21060	0	47470	68530	1025129008	LOT 4 KELLYS SUB
752 UNIVERSITY AVE	PAGE FAMILY TRUST DATED 2/11/09	R	20880	0	68740	89620	1025129007	LOT 3 KELLYS SUB
770 UNIVERSITY AVE	GUKEISEN, MICHAEL S & KATHY S	M	28710	0	125710	154420	1025129006	LOT 2-1 KELLYS SUB & LOT 2 KELLYS SUB
782 UNIVERSITY AVE	WUBBEN, KATI M	R	20880	0	79880	100760	1025129005	LOT 2-1 COLLINS SUB & LOT 1-1 KELLYS SUB & LOT 2-7 MOBLEYS DUBUQUE NO. 1
790 UNIVERSITY AVE	SMITH, DARRYL K & SHARON M	M	21760	0	93290	115050	1025129004	LOT 1-1 COLLINS SUB; LOT 1-7 MOBLEYS DUB; LOT 1-6 MOBLEYS DUB 790-792 UNIVERSITY UNIVERSITY
812 UNIVERSITY AVE	TOBIN, MAURICE DALE & JOANNE GERMAINE BRADFORD-TOBIN	R	23970	0	64280	88250	1025109010	LOTS 2 & 3 MOBLEYS DUBUQUE
870 UNIVERSITY AVE	DEMENT, ROBERT F & THEA M	R	13240	0	60830	74070	1025109009	LOT 1 OXFORD HEIGHTS
884 UNIVERSITY AVE	JAEGER, JOHN J	M	20410	0	106420	126830	1025109008	LOT 2 OXFORD HEIGHTS
900 UNIVERSITY AVE	RIVER CITY PROPERTY MANAGEMENT LLC	R	12160	0	85110	97270	1025109007	LOT 3 & E 5' OF LOT 4 OXFORD HGTS
910 UNIVERSITY AVE	MCWALTER, WILLIAM J & DONNA M	R	16100	0	121960	138060	1025109006	W 45' LOT 4 OXFORD HGTS
934 UNIVERSITY AVE	LOTERO, KEVIN & ROSENBAUM, TASHA M	R	17890	0	137030	154920	1025109005	LOT 5 OXFORD HGTS
950 UNIVERSITY AVE	SWIFT, CAROL J	R	24150	0	97320	121470	1025109004	LOT 6 & E 1/2 OF LOT 7 OXFORD HGTS
972 UNIVERSITY AVE	PFUFF, RYAN J & DACE SAULE- PFUFF	R	24380	0	157400	181780	1025109003	W 1/2 LOT 7 & LOT 8 OXFORD HGTS
986 UNIVERSITY AVE	REUTER, MERLIN N & MARY R	R	10940	0	44260	55200	1025109002	LOT 2-1 OF MINERAL LOT 82
988 UNIVERSITY AVE	REUTER, MERLIN N & MARY R	R	14940	0	50850	65790	1025109001	LOT 1-1 OF MIN LOT 82
1010 UNIVERSITY AVE	LUCAS, BENJAMIN & SIMONNETTE	R	24920	0	40550	65470	1025106004	LOT 1-1-46 OXFORD HGTS
1020 UNIVERSITY AVE	KELLHOFF PROPERTIES LLC	M	29380	0	103500	132880	1025106003	LOT 1-47 OXFORD HGTS
1028 UNIVERSITY AVE	NEUMEISTER, JANET	R	27910	0	123740	151650	1025106002	E 64' - N 100' - N 150' - LOT 1 MARTIN DUBUQUE
1034 UNIVERSITY AVE	MARO, GERALD F & JANELDA	M	15300	0	137120	152420	1025106001	W 50' - N 100' - N 150' - LOT 1 MARTIN DUBUQUE
1042 UNIVERSITY AVE	J & J GROSS LLC	C, M	7084	41608	23750	72442	1025105006	LOT 1-1-2-1 OF MIN LOT 80
1044 UNIVERSITY AVE	G & G GROSS LLC	C, M	5763	34660	24314	64737	1025105005	LOT 2-1-2-1 OF MIN LOT 80
1046 UNIVERSITY AVE	J & J GROSS LLC	C, M	14794	78160	46524	139478	1025105004	LOT 1-2-2-1 OF MIN LOT 80 1046-1050 UNIVERSITY
1052 UNIVERSITY AVE	G & G GROSS LLC	C, M	8084	45808	22020	75912	1025105003	LOT 2-2-2-1 OF MIN LOT 80
1070 UNIVERSITY AVE	STREFF, CHAD A & KYMBERLY A	C	30106	68118	0	98224	1025105002	LOT 2-4 OF MIN LOT 80
1076 UNIVERSITY AVE	STREFF, CHAD A & KYMBERLY A	I	26880	103380	0	130260	1025105001	LOT 3-4 OF MIN LOT 80
1080 UNIVERSITY AVE	WP INVESTMENTS LLC	C	55675	91806	0	147481	1026233007	LOTS 45 & 46 BOTH IN S M LANGS ADD
1088 UNIVERSITY AVE	DIETZ, DONALD J & SUSAN M	R	12040	0	49890	61930	1026233004	LOT 47 S M LANGS ADD
1090 UNIVERSITY AVE	MARK WEILAND INDUSTRIES LLC	C, M	20302	66554	26697	113553	1026233003	LOT 48 S M LANGS ADD
1094 UNIVERSITY AVE	RBOSS LLC	C	63000	356160	0	419160	1026233002	LOTS 49, 50 & 51 S M LANGS ADD
1098 UNIVERSITY AVE	GOLINVAUX REALTY LLC	C	46368	95827	0	142195	1026233001	LOTS 52 & 53 S M LANGS ADD
1106 UNIVERSITY AVE	SANDERS, RAYMOND & CYNTHIA E	C, M	15810	52265	57035	125110	1026232007	LOT 54 S M LANGS ADD
1120 UNIVERSITY AVE	SANDERS, RAYMOND & CYNTHIA E	C, M	24201	33445	17538	75184	1026232006	LOT 55 AND LOT 1-56 S M LANGS ADD & 893 N BOOTH ST
1122 UNIVERSITY AVE	JS PROPERTIES OF DUBUQUE LLC	C	8389	67592	0	75981	1026232005	LOT A-2-56 S M LANGWORTHY'S ADD
1142 UNIVERSITY AVE	KING, KRISTEN M	C, M	40425	53581	25760	119766	1026232004	LOT B-2-56 & LOT 57 S M LANGWORTHY'S ADD
1158 UNIVERSITY AVE	BRP PROPERTIES LLC	R	34670	0	99670	134340	1026232003	LOT 1-58 IN S M LANGWORTHY'S ADD 1158-1160 UNIVERSITY

DUBUQUE URBAN REVITALIZATION DISTRICT

Property Address	Property Owner	Class	Land Value	Building Value	Dwelling Value	Total Value	Parcel ID #	Legal Description
1174 UNIVERSITY AVE	LOTT, JULIE A	R	17820	0	103080	120900	1026232002	LOT 59, 1-60, 2-58, ALL IN SM LANGWORTHYS ADD 1174-1176 UNIVERSITY
1190 UNIVERSITY AVE	ROPA, DOUGLAS J	R	13000	0	82440	95440	1026232001	LOT 4 CLEMINSON SUB LOT 2-60 S M LANGS ADD
1214 UNIVERSITY AVE	WINDERS, DIANNE & JAMES	R	21380	0	101540	122920	1026231008	LOT 1-2 CLEMINSON'S SUB
1224 UNIVERSITY AVE	STEVE, JOAN M	R	24080	0	76530	100610	1026231007	LOT 6 SUMMITT ADD
1240 UNIVERSITY AVE	FITZGERALD, KYLE	R	24080	0	143810	167890	1026231006	LOT 5 SUMMITT ADD
1256 UNIVERSITY AVE	FREEDOM PROPERTIES LLC	M	18750	0	48210	66960	1026231005	LOT 4 SUMMITT ADD 1256-1258 UNIVERSITY
1260 UNIVERSITY AVE	FREEDOM PROPERTIES LLC	M	18750	0	147370	166120	1026231004	LOT 3 SUMMITT ADD 1260-1264 UNIVERSITY
1284 UNIVERSITY AVE	FREEDOM PROPERTIES LLC	R	23110	0	95100	118210	1026231003	LOT 1-2 SUMMITT ADD
1550 UNIVERSITY AVE	FINLEY HOSPITAL, THE	E	117480	727230	0	844710	1026214035	LOT 1 FINLEY-HARTIG PLACE NO. 2
1600 UNIVERSITY AVE	HARTIG REALTY IV LC	C	416584	1493307	0	1909891	1026213016	LOT 1 FINLEY-HARTIG PLACE
UNIVERSITY AVE	WEINER, CRAIG J	C	44061	3763	0	47824	1025126001	LOT 42 FARLEYS SUB & W 29' LOT 41 FARLEYS SUB
UNIVERSITY AVE	DUBUQUE, CITY OF	E	30000	0	0	30000	1025126002	LOTS 38, 39, 40 & E 21' OF LOT 41 FARLEYS SUB
UNIVERSITY AVE	MARINKO, EDWARD & CAROL	R	2360	0	0	2360	1025129034	LOTS 2-6 OF 22 & 23 & LOTS 2-24 ALL IN KELLYS SUB
UNIVERSITY AVE	MARINKO, EDWARD & CAROL	R	4630	0	0	4630	1025129013	LOT 1-8 KELLYS SUB
235 VALERIA ST	REDING, STEPHANIE L	R	7860	0	49630	57490	1024128013	LOT 2-40 TIVOLI ADD
247 VALERIA ST	DIX, JEFFERY A	R	11830	0	62420	74250	1024128012	LOT 37 TIVOLI ADD
259 VALERIA ST	KING, JOEL ALEXANDER	R	5770	0	46180	51950	1024128011	S 1/2 OF LOT 36 TIVOLI ADD
261 VALERIA ST	KING, JOEL ALEXANDER	R	5770	0	43590	49360	1024128010	N 1/2 OF LOT 36 TIVOLI ADD
271 VALERIA ST	WOODWARD, JACQUELINE C	R	11730	0	30980	42710	1024128009	LOT 35 TIVOLI ADD
272 VALERIA ST	KRAMER, LYNNE R	R	24950	0	99080	124030	1024127017	LOT 2-13 WELAND'S SUB
275 VALERIA ST	GRTD INVESTMENTS LLC	R	11730	0	49780	61510	1024128008	LOT 34 TIVOLI ADD
302 VALERIA ST	HARKER, BRIAN D & CYNDI L	R	15040	0	32050	47090	1024127016	LOT 1-13 WELANDS SUB
303 VALERIA ST	HELGERSON, NICK A & SONDR A J REVOCABLE LIVING TRUST	R	8820	0	61100	69920	1024128004	LOT 2-1-2-130 L H LANGS ADD & LOT 2-2-33 TIVOLI ADD
306 VALERIA ST	DRISCOLL, JOSHUA JOHN CARL	R	8950	0	7840	16790	1024127015	LOT 12 WELANDS SUB 306-306 1/2 VALERIA
320 VALERIA ST	DRISCOLL, JOSHUA J	R	8950	0	74560	83510	1024127014	LOT 11 WELAND SUB
324 VALERIA ST	UNSEN, DARLENE M & DMESQUITA, BEVERLY A	R	17890	0	78150	96040	1024127013	LOT 10 WELANDS SUB
330 VALERIA ST	LEYTEM, WILLIAM J	R	17890	0	46610	64500	1024127012	LOT 8 & 9 WELANDS SUB
333 VALERIA ST	GRTD INVESTMENTS LLC	R	13030	0	89520	102550	1024126010	LOT 14 SCHAFFNER'S SUB
336 VALERIA ST	CHRISTENSEN, JAKE M & CATHERINE R	R	20780	0	126290	147070	1024127043	LOT 1-6 IN WELAND SUB & LOT 7 WELAND SUB (& 338 VALERIA)
340 VALERIA ST	LATHAM, RANDAL S	R	5770	0	24680	30450	1024127009	LOT 2-6 WELAND'S SUB
348 VALERIA ST	RUPP, LEE A	R	8950	0	63010	71960	1024127008	E 1/2 OF LOT 2 OF 135 IN L H LANGWORTHY'S ADD
350 VALERIA ST	DRP LLC	R	8950	0	65010	73960	1024127007	W 1/2 OF LOT 2 OF 135 IN L H LANGWORTHY'S ADD
352 VALERIA ST	KIRK, JOE & ANN	R	14430	0	81420	95850	1024127006	E 50' OF LOT 1-135 IN L H LANGWORTHY'S ADD
360 VALERIA ST	LOVETT, PATRICIA J	R	19090	0	53390	72480	1024127005	LOTS 5 & 6 CUSHING'S ADD
370 VALERIA ST	GIFFORD, ZACHARY W & ROBIN A	R	19090	0	68830	87920	1024127004	LOTS 3 & 4 CUSHING'S ADD
380 VALERIA ST	DIGMAN, MARCELLA B & AARON	R	18950	0	61380	80330	1024127002	LOT 1-1 & LOT 1-2 CUSHING'S SUB
396 VALERIA ST	PRINE, DONALD L	R	10290	0	59800	70090	1024127001	LOT 1 C KLINGENBERG'S 3RD
400 VALERIA ST	GRTD INVESTMENTS LLC	R	11680	0	48680	60360	1024102018	LOT 3 C KLINGENBERG'S 3RD
406 VALERIA ST	O'MEARA, KENNETH K & CHERYL JEAN	R	9440	0	57710	67150	1024102017	LOT 1-1-1-1-143 L H LANGWORTHY'S ADD
408 VALERIA ST	PAYNE, SAUNDRA K	R	19690	0	67650	87340	1024102036	LOT 1-2-1-1-143 & LOT 1-3-1-1-143 & LOT 2-3-1-1-143 ALL IN L H LANGWORTHY'S ADD
410 VALERIA ST	MELLON, CHRISTY M	R	10210	0	63640	73850	1024102035	LOT 4-1-1-143 L H LANGWORTHY'S ADD
418 VALERIA ST	WACHENDORF, PAMELA R	R	10210	0	60720	70930	1024102014	LOT 5-1-1-143 L H LANGWORTHY'S ADD
420 VALERIA ST	MERFELD, GREGORY A & LORI JEAN	R	10300	0	38630	48930	1024102013	LOT 6-1-1-143 L H LANGWORTHY'S ADD
430 VALERIA ST	KRAMER, DENIS I	R	21150	0	65490	86640	1024102012	LOT 2-1-2-1-1-1 OF E 3/4 OF 145A L H LANGWORTHY'S ADD
438 VALERIA ST	STEFFEN, MICHELE M	R	8300	0	63040	71340	1024102011	LOT 2-1-1-2-1-1-1 OF E 3/4 OF LOT 145A L H LANGWORTHY'S ADD
442 VALERIA ST	WEINER, KAREN J	R	8890	0	67320	76210	1024102010	LOT 1-1-1-2-1-1-1 OF E 3/4 LOT 145A L H LANGWORTHY'S ADD
446 VALERIA ST	MELLON, TIMOTHY J & LORI A	R	8890	0	61320	70210	1024102009	LOT 1-1-1-1 OF E 3/4 OF LOT 145A & LOT 2-1 E 3/4 OF LOT 145A L H LANGWORTHYS
450 VALERIA ST	MCAULIFFE, JAN M & AMY L	R	15410	0	59250	74660	1024102008	LOT 2-1 W 1/4 OF LOT 145A & E 4' N 162' OF LOT 1-1 OF 145 L H LANGWORTHYS ADD
464 VALERIA ST	BROKUS, RICK L	R	19540	0	102800	122340	1024102037	LOT 2 HERBST PLACE #2
475 VALERIA ST	JACKSON, GEORGE	R	27370	0	127630	155000	1013358006	LOT 2 VALERIA LANGWORTHY HOMESTEAD
480 VALERIA ST	WLOCHAL, RAYMOND L & ROBIN I	R	18420	0	103510	121930	1013359004	LOT 2 OF E BAL OF LOT 1-2-145 L H LANGWORTHY'S ADD
483 VALERIA ST	GALLE, MICHAEL J	R	24500	0	59630	84130	1013358003	S 1.00 AC OF LOT 4 OF MINERAL LOT 316
490 VALERIA ST	SEVERSON, TONY JOHN	R	18800	0	31250	50050	1013359003	LOTS 2-1-3-145, 2-2-3-145, N 131.25'-W 1.71' LOT 1-2-145, LOT 1-1-2-1-147 & PT OF VALERIA ST WHICH IS PT OF LOT 2-1-2-1-147 L H LANGWORTHYS ADD
VALERIA ST	NATURE CONSERVANCY	E	4810	0	0	4810	1013358001	LOT 1-1-5-MINERAL LOT 316
VALERIA ST	NATURE CONSERVANCY	E	23150	0	0	23150	1013358007	LOT 1 VALERIA LANGWORTHY HOMESTEAD

DUBUQUE URBAN REVITALIZATION DISTRICT

Property Address	Property Owner	Class	Land Value	Building Value	Dwelling Value	Total Value	Parcel ID #	Legal Description
VALERIA ST	NATURE CONSERVANCY, THE	E	4490	0	0	4490	1024126004	LOT 6 BREWERY ADD
VALERIA ST	DUBUQUE, CITY OF	E	190	0	0	190	1024126007	LOT 16A & 6A SCHAFFNER'S SUB
VALERIA ST	MOZENA, TERRY L & ANGELA A	R	1490	0	0	1490	1024126008	LOT 16 SCHAFFNER'S SUB
VALERIA ST	MOZENA, TERRY L & ANGELA A	R	1590	0	0	1590	1024126009	LOT 15 SCHAFFNER'S SUB
VALERIA ST	HELGERSON, NICK A & SONDR A J REVOCABLE LIVING TRUST	R	6640	0	0	6640	1024128003	LOT 1-1-1-2-130, LOT 2-2-2-130 L H LANGS ADD & LOT 2-1-2-33 TIVOLI ADD
2703 VENTURA DR	LEUTE, KEVIN J & SUSAN A	M	28780	0	1400660	168840	1013305020	LOT 1 BLK 1 BROADWAY HEIGHTS
2704 VENTURA DR	MURPHY, DENNIS J	R	38100	0	114820	152920	1013307010	LOT 2-8-3 & LOT 9-3 OF MINERAL LOT 319 & LOT 2-1-29 OF JOHN KING'S 2ND
2709 VENTURA DR	EVEN, JOHN W & SANDRA K	M	41960	0	174250	216210	1013305019	LOT 2 BLK 1 BROADWAY HEIGHTS
2715 VENTURA DR	MOSS, MELVIN & ERNESTINE	R	22540	0	111860	134400	1013305018	LOT 6 BLK 1 BROADWAY HEIGHTS
2725 VENTURA DR	MOSS, MELVIN & ERNESTINE	M	26880	0	147310	174190	1013305017	SOUTH BALANCE OF LOT 7 BLK 1 BROADWAY HEIGHTS
2743 VENTURA DR	LADEHOFF FAMILY RETIREMENT ACCOUNT LLC	M	50400	0	472640	523040	1013305023	LOTS 12 & 13 BLK 3 BROADWAY HEIGHTS
2755 VENTURA DR	LADEHOFF FAMILY RETIREMENT ACCOUNT LLC	M	73620	0	593400	667020	1013305022	LOTS 10 & 11 BLK 3 BROADWAY HGTS
1045 VERNON ST	STORY, PAUL E	R	24750	0	61680	86430	1023477016	LOT 40 LEVENS ADD
1053 VERNON ST	NORTON, CRAIG D	R	48800	0	66550	115350	1023477023	LOT 1 NORTON PLACE
1084 VERNON ST	BLUM, WILLIAM F & JOANNE J	R	29840	0	65810	95650	1023480005	LOT 2-34, 2-35, 1-34, & 1-35 LEVENS ADD
1085 VERNON ST	DAHLSTROM LONNIE L	R	30070	0	67980	98050	1023477013	LOTS 36 & 37 LEVENS ADD
1095 VERNON ST	M3 LLC	R	28330	0	69110	97440	1023477012	LOT 2 OF S 80' OF 8 & 3-1-9 MT PLEASANT
1100 VERNON ST	BOLAND, ANTHONY & ELIZABETH	R	30240	0	142550	172790	1023480004	LOT 2-9 & 2-16 MT PLEASANT ADD
1111 VERNON ST	JAR PROPERTIES LLC	R	29300	0	116340	145640	1023477011	LOT 3 MC MAHON PLACE
1150 VERNON ST	HERRIG, NED J & SUSAN R	R	35280	0	111050	146330	1023480003	LOT 2-1-1-1-16 & 2-1-1-9 OF MT PLEASANT ADD
1160 VERNON ST	LAKEMAN, MICHAEL E & DONNA K	R	24190	0	121910	146100	1023480002	LOT 1-1-1-1-9 OF MT PLEASANT ADD
1195 VERNON ST	QUANTUM HOLDING LLC	R	27330	0	114360	141690	1023477010	LOT 2 MC MAHON PLACE
1209 VERNON ST	APEL, NORMA M REVOCABLE LIVING TRUST	R	22280	0	90540	112820	1023476015	LOT 20 HOME ADD
1225 VERNON ST	GREBIN, MARY JO	R	22280	0	87210	109490	1023476014	LOT 19 HOME ADD
1243 VERNON ST	BALTIERRA, JEREMY A & ANNETTE J	R	24260	0	150860	175120	1023476013	LOT 1-1-SUB OF LOTS 17 & 18 HOME ADD
1260 VERNON ST	ARISS, ROBERT C & MICHELLE A	R	32810	0	123710	156520	1023479004	LOTS 13 & 14 HOME ADD
1265 VERNON ST	ELLIS PROPERTIES LLC	R	20300	0	97110	117410	1023476012	LOT 2-1-17 & 18 & LOT 2-17 & 18 HOME ADD
2511 VIOLA ST	VANCE, MYRON E & JEAN M	R	19050	0	101420	120470	1013411014	LOTS 1-7 & 1-2-8 GMEHLES SUB
1006 WALNUT ST	PFAB, RICHARD W & SANDRA M TRUST	R	10620	0	73760	84380	1024385004	S 43' LOT 15 & S 43'-W 36' LOT 16 FARLEYS SUB
1028 WALNUT ST	TRI-CORNER PROPERTIES LLC	M	17540	0	98970	116510	1024385003	N 68' OF LOT 15 & N 68'-W 36' OF LOT 16 FARLEYS SUB (INCLUDES 1030 WALNUT)
1088 WALNUT ST	STRAUSSE, PATRICIA A REVOCABLE LIVING TRUST	M	16650	0	103320	119970	1024385002	S 55' OF LOTS 13 & 14 FARLEY'S SUB 1088-1090 WALNUT
1300 WALNUT ST	WHITE, JOYCE C	R	29950	0	241540	271490	1024376009	LOT 2 MURRAY'S ADD
WALNUT ST	STRAUSSE, PATRICIA A REVOCABLE LIVING TRUST	R	9370	0	2170	11540	1024385005	LOT 12 FARLEYS SUB
1151 WASHINGTON ST	MILLWORK HOTEL ASSOCIATES LLC	C	181026	679493	0	860519	1024440007	CITY LOTS 499, 498, & 498A
1200 WASHINGTON ST	COOLTOOTSIE LLC	C	17203	73763	0	90966	1024436008	LOT 131 EAST DUBUQUE ADD
1207 WASHINGTON ST	G & S REAL ESTATE	M	9220	0	53680	62900	1024435022	E 60' LOT 62 EAST DUBUQUE ADD
1228 WASHINGTON ST	HOWELL, RANDALL R	R	9100	0	28600	37700	1024436007	S 1/2 LOT 130 EAST DUBUQUE ADD
1236 WASHINGTON ST	HERRIG, AUDRA L	RA	7280	0	22930	30210	1024436006	N 1/2 LOT 130 EAST DUBUQUE ADD
1255 WASHINGTON ST	SMITH, MAXWELL JOSEPH	C	75690	216933	0	292623	1024435023	W 40' LOT 62, LOTS 63, 64, 1-1-65, 2-1-65, 2-65, S 3'2" LOT 66, LOTS 1 & 2 OF SUB LOT 1 N48' LOT 66, LOTS 1 & 2 OF SUB OF LOT 2 N48' LOT 66 ALL IN EAST DUBUQUE ADD
1258 WASHINGTON ST	STEWART, WAYNE C & LYNN A	C	8019	76978	0	84997	1024436003	LOT 2-129 EAST DUBUQUE ADD
1260 WASHINGTON ST	STEWART, WAYNE C & LYNN A	C	8602	13630	0	22232	1024436002	S 1/2 LOT 128 EAST DUBUQUE ADD
1290 WASHINGTON ST	PRESCOTT LLC	C	25805	40522	0	66327	1024436001	LOTS 1 & 2 OF LOT 127 EAST DUBUQUE ADD & LOTS 1 & 2 - N 1/2 - LOT 128 EAST DUB ADD
1303 WASHINGTON ST	YM PROPERTIES LLC	M	15360	0	72070	87430	1024430014	LOT 67 EAST DUBUQUE ADD
1325 WASHINGTON ST	YAGER, JOHN E	R	16070	0	28450	44520	1024430013	LOT 68 EAST DUBUQUE ADD
1355 WASHINGTON ST	MCCARTHY, TERRANCE P & JUANITA R	R	10500	0	70030	80530	1024430011	N 30' LOT 69 EAST DUBUQUE ADD
1362 WASHINGTON ST	DUTRAC COMMUNITY CREDIT UNION	C	17136	0	0	17136	1024431003	S 1/2 LOT 123 & N 1/2 LOT 124 EAST DUBUQUE ADD
1376 WASHINGTON ST	DUTRAC COMMUNITY CREDIT UNION	C	17203	0	0	17203	1024431002	S 1/2 LOT 122 & THE N 1/2 LOT 123 EAST DUBUQUE ADD
1395 WASHINGTON ST	BOATHOUSE INVESTMENT PROPERTIES LLC	C, M	32342	52183	59298	143823	1024430010	LOTS 70 & 71 EAST DUBUQUE ADD
1403 WASHINGTON ST	DIXON, JAMES R JR	R	12370	0	51630	64000	1024426021	LOT 2-72 EAST DUBUQUE ADD
1408 WASHINGTON ST	ACKERMAN, PATRICIA ANN	R	9100	0	33650	42750	1024427008	LOT 1-121 EAST DUBUQUE ADD
1412 WASHINGTON ST	BIRCH, KENNY J	R	9100	0	34540	43640	1024427007	LOT 2-121 EAST DUBUQUE ADD
1428 WASHINGTON ST	MB & B LLC	R	16070	0	36000	52070	1024427006	LOT 120 EAST DUBUQUE
1433 WASHINGTON ST	ROCHELLE, NATHAN R	R	16380	0	77120	93500	1024426020	LOT 73 EAST DUBUQUE ADD
1448 WASHINGTON ST	NOGGLE, THOMAS W	R	9100	0	61580	70680	1024427005	S 1/2 LOT 119 EAST DUBUQUE ADD
1453 WASHINGTON ST	MCMAHON REAL EST RENTALS LLC	R	16380	0	72170	88550	1024426019	LOT 74 EAST DUBUQUE ADD

DUBUQUE URBAN REVITALIZATION DISTRICT

Property Address	Property Owner	Class	Land Value	Building Value	Dwelling Value	Total Value	Parcel ID #	Legal Description
1460 WASHINGTON ST	MILLER, CONSTANCE ANN	R	9100	0	32390	41490	1024427004	E DUBUQUE ADD N 1/2 119
1467 WASHINGTON ST	WANGER, MAXINE C AKA CLARA MAXINE & BEYER, MICHELE M	R	9100	0	37300	46400	1024426018	S 1/2 LOT 75 EAST DUBUQUE ADD
1470 WASHINGTON ST	SMITH, STEVEN J DECLARATION OF TRUST	R	9100	0	38230	47330	1024427003	S 1/2 LOT 118 EAST DUBUQUE ADD
1471 WASHINGTON ST	WANGER, MAXINE C AKA CLARA MAXINE & BEYER, MICHELE M	R	9100	0	30750	39850	1024426017	N 1/2 LOT 75 EAST DUBUQUE ADD
1478 WASHINGTON ST	KUNZ, BETTY JANE & GEO W	R	9100	0	38150	47250	1024427002	LOTS 1 & 2 OF N 1/2 OF 118 EAST DUBUQUE ADD
1493 WASHINGTON ST	LONG, JAMES R & JILL E	R	9400	0	27800	37200	1024426016	LOT 1 - E 60' - 76 EAST DUBUQUE ADD
1495 WASHINGTON ST	OLEP, ERIK J	R	4980	0	28470	33450	1024426015	LOT 2 OF E 60' OF 76 EAST DUBUQUE ADD
1498 WASHINGTON ST	KUNZ, BETTY JANE & GEO W	R	16070	0	119750	135820	1024427001	LOT 1-117 & LOT 2-117 EAST DUBUQUE ADD
1502 WASHINGTON ST	SIMON, JASON M	R	9450	0	83870	93320	1024282010	SARRIS PLACE "ALL"
1503 WASHINGTON ST	CONRAD JR., RONALD	R	8750	0	40150	48900	1024281017	S 1/2 LOT 77 EAST DUBUQUE ADD
1513 WASHINGTON ST	SUTTON, JESSICA A	R	8750	0	92270	101020	1024281016	N 1/2 LOT 77 EAST DUBUQUE ADD
1514 WASHINGTON ST	LEICK, THOMAS J	R	15750	0	83770	99520	1024282009	S 1/2 OF LOT 115 & N 24.4' OF LOT 116 EAST DUBUQUE ADD
1525 WASHINGTON ST	RIVERA, FRANCISCO & HOLLENBACH, ANNETTE C	R	9100	0	47140	56240	1024281015	S 26'2" LOT 78 EAST DUB ADD
1536 WASHINGTON ST	LEICK, THOMAS J & DONALD A	R	8750	0	5260	14010	1024282008	N 1/2 LOT 115 EAST DUBUQUE ADD
1539 WASHINGTON ST	YM PROPERTIES LLC	R	8750	0	41840	50590	1024281014	N 25' OF LOT 78 EAST DUBUQUE ADD
1543 WASHINGTON ST	RICHARD, ROGER	R	8750	0	71110	79860	1024281013	S 1/2 OF LOT 79 EAST DUBUQUE ADD
1556 WASHINGTON ST	LEICK, THOMAS J & DONALD A	R	16070	0	54270	70340	1024282007	LOT 114 EAST DUBUQUE ADD
1559 WASHINGTON ST	GINTER, PATRICIA JEAN	R	8750	0	44130	52880	1024281012	N 1/2 OF LOT 79 EAST DUBUQUE ADD
1571 WASHINGTON ST	NOTTINGHAM PROPERTIES LLC	R	9100	0	51580	60680	1024281011	S 1/2 OF LOT 80 EAST DUBUQUE ADD
1574 WASHINGTON ST	LEICK, DONALD A	R	8750	0	38210	46960	1024282006	LOT 2-113 EAST DUB ADD
1575 WASHINGTON ST	PK RENTAL HOLDINGS LLC	R	6650	0	14130	20780	1024281010	LOT 1-N 1/2 OF 80 EAST DUBUQUE ADD
1576 WASHINGTON ST	WALTON, MICHAEL JAMES ETAL	R	4550	0	26590	31140	1024282005	LOT 1-1-113 EAST DUBUQUE ADD
1577 WASHINGTON ST	PK RENTAL HOLDINGS LLC	R	5600	0	14440	20040	1024281009	LOT 2 OF N 1/2 OF 80 & 2-81 EAST DUBUQUE ADD
1578 WASHINGTON ST	STREINZ, JAY A	R	4550	0	26040	30590	1024282004	LOT 2-1-113 EAST DUBUQUE ADD
1586 WASHINGTON ST	CARNER, DAVID A	R	9100	0	36590	45690	1024282003	LOT 1-1-112 EAST DUB ADD
1597 WASHINGTON ST	AHMED, DANIAL I	R	13650	0	48030	61680	1024281008	LOT 1 & 2 OF THE SUB 1-81 EAST DUBUQUE ADD
1598 WASHINGTON ST	RAMIREZ, PABLO O	R	9240	0	92810	102050	1024282001	LOT 2-1-112 EAST DUBUQUE ADD
1603 WASHINGTON ST	JK INVESTMENTS LLC	R	6300	0	19690	25990	1024268021	S 18'3" OF LOT 82 EAST DUBUQUE ADD
1608 WASHINGTON ST	WEXLER, SARAH A & MICHAEL J	R	8750	0	55820	64570	1024278007	S 1/2 OF LOT 111 EAST DUBUQUE ADD
1609 WASHINGTON ST	MID-AMERICA PROPERTY MANAGEMENT LLC	R	5250	0	18100	23350	1024268020	LOT 2-N 33'3" OF LOT 82 EAST DUBUQUE ADD
1613 WASHINGTON ST	MID-AMERICA PROPERTY MANAGEMENT LLC	R	6300	0	19470	25770	1024268019	LOT 1-N 33'3" OF LOT 82 EAST DUBUQUE ADD
1618 WASHINGTON ST	SMITH, RANDY & LISA	R	8750	0	32550	41300	1024278006	N 1/2 OF LOT 111 EAST DUBUQUE ADD
1620 WASHINGTON ST	CARNER, GARY L	R	9100	0	55900	65000	1024278005	LOT 2-110 EAST DUBUQUE ADD
1623 WASHINGTON ST	PRZYBYLSKI, DAVID A	R	6300	0	84290	90590	1024268018	LOT 2-83 E DUBUQUE ADD
1628 WASHINGTON ST	URBAIN, LOUISE M	R	8400	0	76210	84610	1024278004	LOT 1-110 EAST DUBUQUE ADD
1629 WASHINGTON ST	DALTON, HILARY	R	4900	0	79030	83930	1024268017	LOT 2-1-83 EAST DUB ADD
1635 WASHINGTON ST	CROW, ALINA J	R	6650	0	83690	90340	1024268016	LOT 1-1-83 EAST DUB ADD
1649 WASHINGTON ST	PATTEN, AMBER K	R	8750	0	74320	83070	1024268015	S 1/2 LOT 84 EAST DUBUQUE ADD
1663 WASHINGTON ST	MCDERMOTT ENTERPRISES LLC	R	9100	0	45870	54970	1024268014	N 1/2 LOT 84 EAST DUBUQUE ADD
1664 WASHINGTON ST	CARNER, GARY L	M	18320	0	121850	140170	1024278002	LOT 108 & LOT 2-107 BOTH IN EAST DUBUQUE ADD
1669 WASHINGTON ST	BRADLEY, GLEN J	R	9100	0	51020	60120	1024268013	S 1/2 OF LOT 85 EAST DUBUQUE ADD
1689 WASHINGTON ST	ROUSSEL, RAYMOND	R	8750	0	32840	41590	1024268012	N 1/2 OF LOT 85 EAST DUBUQUE ADD
1693 WASHINGTON ST	MCDERMOTT ENTERPRISES LLC	R	10150	0	47980	58130	1024268011	LOT 1-86 EAST DUBUQUE ADD
1696 WASHINGTON ST	CARNER, GARY L	R	14940	0	29770	44710	1024278001	LOT 1-107 EAST DUBUQUE ADD
1699 WASHINGTON ST	JEH INVESTMENTS LLC	R	7350	0	55220	62570	1024268010	LOT 2-86 EAST DUBUQUE ADD
1715 WASHINGTON ST	KNOCKEL, FRANK J	R	16070	0	41540	57610	1024263023	LOT 87 EAST DUBUQUE ADD
1725 WASHINGTON ST	TRAUSCH, FORREST R	R	5950	0	24420	30370	1024263022	LOT 1-1-88 EAST DUBUQUE ADD
1731 WASHINGTON ST	TRAUSCH, FORREST R	R	5950	0	23690	29640	1024263021	LOT 2-1-88 EAST DUBUQUE ADD
1737 WASHINGTON ST	TRAUSCH, FORREST R	R	6300	0	22430	28730	1024263020	LOT 2-88 EAST DUBUQUE ADD
1741 WASHINGTON ST	WAGNER, SHARON M	R	8050	0	28190	36240	1024263019	S 23'7"-S 1/2 LOT 89 EAST DUBUQUE ADD
1753 WASHINGTON ST	DUBUQUE, CITY OF	E	8700	0	33600	42300	1024263018	N 2' S 1/2 OF LOT 89 & N 1/2 OF LOT 89 EAST DUBUQUE ADD
1765 WASHINGTON ST	BISHOP, GARY F	R	4170	0	95510	99680	1024263017	LOT 1-1-E.1/2 OF 90 EAST DUBUQUE ADD
1767 WASHINGTON ST	TASKER, ALYSON M	R	3430	0	77930	81360	1024263016	LOT 2-1 OF E1/2 OF 90 EAST DUBUQUE ADD
1775 WASHINGTON ST	HERRIG, COLLIN	R	3190	0	77930	81120	1024263015	LOT 1-2 E 1/2 OF 90 EAST DUBUQUE ADD
1777 WASHINGTON ST	LUNA, ALBERTO	R	3430	0	77930	81360	1024263014	LOT 2 OF 2 OF E1/2 OF LOT 90 EAST DUB ADD; LOT 1 OF 1 OF E1/2 OF LOT 91 EAST DUB ADD
1785 WASHINGTON ST	HEMENWAY, BAILEY M	R	3430	0	77930	81360	1024263013	LOT 2-1 E 1/2 OF 91 EAST DUBUQUE ADD
1787 WASHINGTON ST	CARSTENS, DANIKA M	R	3430	0	77930	81360	1024263012	LOT 1-2 OF E 1/2-91 EAST DUBUQUE ADD
1795 WASHINGTON ST	KLAVITTER, LAURA B	R	3680	0	91490	95170	1024263011	LOT 2-2-E 1/2-LOT 91 EAST DUBUQUE ADD

DUBUQUE URBAN REVITALIZATION DISTRICT

Property Address	Property Owner	Class	Land Value	Building Value	Dwelling Value	Total Value	Parcel ID #	Legal Description
1798 WASHINGTON ST	WASHINGTON COURT LP	C	57600	260298	0	317898	1024276008	UNIT #B IN WASHINGTON COURT BLDG CONDOMINIUMS LOCATED ON LOTS 102, 103, 104, 105, 106 ALL IN EAST DUBUQUE ADD
1836 WASHINGTON ST	CARNER, GARY L	R	16070	0	2640	18710	1024259008	LOT 100 EAST DUBUQUE ADD
1840 WASHINGTON ST	ALLEN, DEBRA J	R	9100	0	65610	74710	1024259007	S 1/2 OF LOT 99 EAST DUBUQUE ADD
1845 WASHINGTON ST	ARMSTRONG, MICHAEL D & MARCY LYNN	C, M	25163	142995	14186	182344	1024258016	LOT 1-94, 2-94, 2-95, & 1-1-95 EAST DUBUQUE ADD
1856 WASHINGTON ST	HEIM, RICHARD A	R	8400	0	66560	74960	1024259006	S 24' - N 1/2 - LOT 99 EAST DUBUQUE ADD
1866 WASHINGTON ST	DICK, RONALD P	R	9450	0	67650	77100	1024259005	S 1/2 LOT 98 & N 1'7" LOT 99 EAST DUBUQUE ADD
1876 WASHINGTON ST	HIGH PERFORMANCE LLC	R	8750	0	33250	42000	1024259004	N 1/2 OF LOT 98 EAST DUBUQUE ADD
1890 WASHINGTON ST	FOUNTAIN, FELICIA M	R	8750	0	51220	59970	1024259003	S 1/2 OF LOT 97 EAST DUBUQUE ADD
1896 WASHINGTON ST	LIGHTFOOT, KEVIN L	R	9100	0	86910	96010	1024259017	W 57'6" & E 42'6" - N 1/2 OF LOT 97 EAST DUBUQUE ADD
1900 WASHINGTON ST	LAUFENBERG & LARSON PROPERTIES LLC	M	15910	0	116640	132550	1024217004	S 29'-W 28'-S 69' LOT 21, S 29'-S 69' OF 22 W 26'-N 40'-W 28'- S 69' OF 21 & N 40'-S.69' OF LOT 22 ALLIN EAST DUB. ADD
1925 WASHINGTON ST	MOOTZ, ROBERT F	R	8750	0	72040	80790	1024255010	LOT 6 OF MIN LOT 100
1937 WASHINGTON ST	BOYES, MILTON A & JUDITH R	R	8750	0	27560	36310	1024255009	S 25' OF LOT 7 OF MIN LOT 100
1938 WASHINGTON ST	KOOS, RAYMOND A	M	9410	0	54640	64050	1024217003	N 33' LOT 21 & THE N 33' LOT 22 E DUBUQUE ADD
1945 WASHINGTON ST	BOYES, MILTON A & JUDITH R	R	12250	0	40210	52460	1024255014	S 35'3" OF N 52'3" OF LOT 7 OF MINERAL LOT 100
1987 WASHINGTON ST	LIGHTCAP, MARK	C	23050	92971	0	116021	1024255013	ALL OF LOT 8 OF MIN LOT 100 & N 17' OF LOT 7 OF MIN LOT 100
2003 WASHINGTON ST	CARNER, RICKEY RONALD II	R	7560	0	75030	82590	1024214021	S 27'-LOT 19 STEINER'S ADD
2005 WASHINGTON ST	ZIMIGA, STEPHEN E	R	7560	0	37860	45420	1024214020	N 23'-LOT 19 & S 4'-LOT 20 STEINER'S ADD
2015 WASHINGTON ST	WOODYARD, JULIE A	R	11590	0	76130	87720	1024214019	N 46'-LOT 20 STEINER'S ADD
2027 WASHINGTON ST	DUGAN, TIMOTHY E	R	11900	0	48640	60540	1024214018	LOT 21 STEINER'S ADD
2033 WASHINGTON ST	DUBUQUE'S TRUE NORTH CORPORATION	R	11900	0	75500	87400	1024214017	LOT 22 STEINER'S ADD
2043 WASHINGTON ST	THILL, JON JOSEPH	R	7000	0	41460	48460	1024214016	S 25'-LOT 2-94 LH LANGWORTHY'S ADD
2046 WASHINGTON ST	LOOMIS, KRISTINE A	R	8280	0	104580	112860	1024215026	LOT 1 LOOMIS PLACE
2049 WASHINGTON ST	HEALEY, JOSEPH	R	7000	0	53360	60360	1024214015	N 25'-LOT 2-94 LH LANGWORTHY'S ADD
2051 WASHINGTON ST	MID-AMERICA PROPERTY MANAGEMENT LLC	R	5880	0	34440	40320	1024214014	LOT 2-93 & LOT 1-94 L H LANGWORTHY'S ADD
2052 WASHINGTON ST	KELLEY, CATHERINE	R	6280	0	72560	78840	1024215025	LOT 1 HEART PROJECT PLACE
2056 WASHINGTON ST	SANTOS, JENNETTE EFFIE	R	6850	0	76720	83570	1024215024	LOT 2 HEART PROJECT PLACE
2057 WASHINGTON ST	KEEHN, DARLENE M	R	9740	0	45010	54750	1024214013	LOT 2-1-93 L H LANGWORTHY'S ADD
2060 WASHINGTON ST	PARSLEY, MELANIE	R	9160	0	78850	88010	1024215005	S 30'-S1/2-LOT 1 OF "1-4-97 & 5-97" L H LANGWORTHY'S ADD
2061 WASHINGTON ST	ROCHELLE, NATHAN R	R	11410	0	52790	64200	1024214012	LOT 1-1-93 LH LANGWORTHY'S ADD
2064 WASHINGTON ST	VALDEZ, GLORIA	R	10380	0	110530	120910	1024215004	N 2'-S1/2-LOT 1 & N1/2-LOT 1 OF "LOT 1-4-97 & 5-97" L H LANGWORTHY'S ADD
2076 WASHINGTON ST	WASHINGTON PROP LLC	R	8360	0	49260	57620	1024215001	W 59' OF S 42' OF LOT 1-97 L H LANGWORTHY'S ADD
2093 WASHINGTON ST	SPECHT, TIMOTHY L	C	14112	37195	0	51307	1024214011	S 42'-LOT 92 L H LANGWORTHY'S ADD
2101 WASHINGTON ST	WEBER, DOLORES G	R	5600	0	52820	58420	1024209023	W 46'-S 2'-N 26'-LOT 91 AND N 20'-S 38'-LOT 91 IN L H LANGWORTHY'S ADD
2103 WASHINGTON ST	GRTD INVESTMENTS LLC	R	7280	0	50030	57310	1024209022	N 24'-LOT 91 & E 54'-S 2'-N 26'-91 L H LANGWORTHY'S ADD
2105 WASHINGTON ST	KIEFFER, JEFFREY J	R	8960	0	27460	36420	1024209021	S 1/2-LOT 90 L H LANGWORTHY'S ADD
2108 WASHINGTON ST	GRIFFIN, BETTY JANE	R	9900	0	49940	59840	1024210010	LOT 1 GIESSLER'S SUB
2109 WASHINGTON ST	SHUMAKER, CORALITA J	R	8960	0	66060	75020	1024209020	N 1/2-LOT 90 L H LANGWORTHY'S ADD
2112 WASHINGTON ST	GRTD INVESTMENTS LLC	R	7570	0	52370	59940	1024210009	S 26'-LOT 2 GIESSLER SUB
2113 WASHINGTON ST	KOPPE, MARY L	R	8400	0	46200	54600	1024209019	S 30'-LOT 89 L H LANGWORTHY'S ADD
2116 WASHINGTON ST	KOHL, DENNIS A & ROSALIE E	R	6990	0	61780	68770	1024210008	N 14'-LOT 2 & S 10'-LOT 3 GIESSLER'S SUB
2119 WASHINGTON ST	TUCKER, JEFFREY E	R	9520	0	36490	46010	1024209018	N 34'-LOT 89 L H LANGWORTHY'S ADD
2120 WASHINGTON ST	WALSH, ROBERT L	R	8740	0	51020	59760	1024210007	N 30'-LOT 3 GIESSLER'S SUB
2129 WASHINGTON ST	KRUSER, JEFFREY J & LAURA A	R	11900	0	57850	69750	1024209017	S 50'7"-LOT 5-LOTS 87 & 88 L H LANGWORTHY'S ADD
2130 WASHINGTON ST	GRTD INVESTMENTS LLC	R	12320	0	53480	65800	1024210006	LOT 1-1-1-S 1/3-99 LH LANGWORTHY'S ADD
2136 WASHINGTON ST	JOCHUM, STEVEN M & FRED A S	R	12320	0	45180	57500	1024210005	LOT 1-1-M 1/3-99 L H LANGWORTHY'S ADD
2137 WASHINGTON ST	MILES, TRISTAN T & WENTE, ASHLEY A	R	12140	0	61670	73810	1024209016	LOTS 3 & 4 & N 7" -N 1/2-LOT 5 OF SUB OF 87 & 88 LH LANGWORTHY'S ADD
2144 WASHINGTON ST	DAVIS, JANICE M & MARK A	R	12320	0	50170	62490	1024210004	W 1/2-LOT 2-1-N 1/3-99 L H LANGWORTHY'S ADD
2149 WASHINGTON ST	DZABOFF, DONALD L	R	16580	0	46020	62600	1024209015	LOT 2-86 & LOTS 1 & 2 OF SUB OF 87 & 88 LH LANGWORTHY'S ADD
2152 WASHINGTON ST	SCHUMACHER, PETER F	R	11530	0	51040	62570	1024210003	W 120'-LOT 1-S 1/3-100 L H LANGWORTHY'S ADD
2161 WASHINGTON ST	WILLIAMS, KRISTINA & KELTON	R	7560	0	57360	64920	1024209014	LOT 1-86 & S 11.8' LOT 85 L H LANGS ADD
2162 WASHINGTON ST	HOME FINANCIAL SOLUTIONS LLC	M	13290	0	45750	59040	1024210002	LOTS 1 & 2 WRAGG PLACE
2165 WASHINGTON ST	MIKE WINGER PROPERTIES LLC	R	6440	0	45710	52150	1024209013	LOT 2-N 52 1/5'-LOT 85 L H LANGWORTHY'S ADD
2172 WASHINGTON ST	LOPER, LEOTHA D & GREKOFF RANEE	R	11090	0	59870	70960	1024210001	N 1/2-LOT 1-N 2/3-100 L H LANGWORTHY'S ADD
2175 WASHINGTON ST	WINGER, MICHAEL J	R	8120	0	69260	77380	1024209012	LOT 1-N 52 1/5'-LOT 85 L H LANGWORTHY'S ADD
2201 WASHINGTON ST	VISTA PROPERTY GROUP LLC	R	5600	0	36400	42000	1024203017	LOT 2-S 43'-LOT 83 L H LANGWORTHY'S ADD
2203 WASHINGTON ST	VISTA PROPERTY GROUP LLC	R	6160	0	35780	41940	1024203016	LOT 1-S 43'-LOT 83 L H LANGWORTHY'S ADD

DUBUQUE URBAN REVITALIZATION DISTRICT

Property Address	Property Owner	Class	Land Value	Building Value	Dwelling Value	Total Value	Parcel ID #	Legal Description
2209 WASHINGTON ST	MHI RENTALS LLC	R	5880	0	20500	26380	1024203015	N 21' LOT 83 L H LANGWORTHYS ADD
2219 WASHINGTON ST	GRTD INVESTMENTS LLC	R	14340	0	61780	76120	1024203014	LOT 82 L H LANGWORTHYS ADD
2220 WASHINGTON ST	KANE, MICHAEL P & STEPHANIE S	R	14260	0	50670	64930	1024204005	LOT 1-1-4 KEMP'S SUB
2222 WASHINGTON ST	KANE, MICHAEL P & STEPHANIE S	R	7490	0	34840	42330	1024204004	LOT 2-1-4 KEMP'S SUB
2226 WASHINGTON ST	RUNDE, JEFFERY A	R	10790	0	47790	58580	1024204003	LOT 1-S 1/2-1-3-102 L H LANGWORTHYS ADD
2227 WASHINGTON ST	GRTD INVESTMENTS LLC	R	14340	0	41450	55790	1024203013	LOT 81 L H LANGWORTHYS ADD
2234 WASHINGTON ST	MILLER, ABRAM J & LEAH	R	9790	0	94720	104510	1024204015	LOT 1 BEE BRANCH SUB NO. 10
2234 WASHINGTON ST	DUBUQUE, CITY OF	E	2930	0	0	2930	1024204016	LOT 2 BEE BRANCH SUB NO. 10
2237 WASHINGTON ST	HAMMERAND, LYLE E & MELISSA B	R	5600	0	28780	34380	1024203012	LOT 2-S 39.40'-LOT 80 L H LAGNORTHYS ADD
2238 WASHINGTON ST	DUBUQUE, CITY OF	E	8400	0	0	8400	1024204001	LOT 1-1-S 1/2-1-2-102 L H LANGWORTHYS ADD
2240 WASHINGTON ST	DUBUQUE, CITY OF	E	8400	0	0	8400	1013460028	LOT 1-1-N 1/2-1-2-102 L H LANGWORTHYS ADD
2241 WASHINGTON ST	HAMMERAND, LYLE E & MELISSA B	R	6440	0	29960	36400	1024203011	LOT 1-S 39.40'-LOT 80 L H LANGWORTHYS ADD
2245 WASHINGTON ST	CONRAD, RONALD J JR	R	6720	0	41140	47860	1024203010	N 24.60' LOT 80 L H LANGWORTHYS ADD
2248 WASHINGTON ST	MID-AMERICA PROPERTY MANAGEMENT LLC	R	10690	0	55960	66650	1013460023	W 120'-LOT 1-102 L H LANGWORTHYS ADD
2250 WASHINGTON ST	EVANS, JODIE L	R	12320	0	97650	109970	1013460045	LOT 1 BEE BRANCH SUBDIVISION #9
2255 WASHINGTON ST	HOME DREAM LLC	R	7560	0	74100	81660	1024203009	S 27' LOT 79 L H LANGWORTHYS ADD
2257 WASHINGTON ST	HARDWICK, RICHARD D & TERESA J	R	10360	0	39750	50110	1013459030	N 37'-LOT 79 L H LANGWORTHYS ADD
2264 WASHINGTON ST	EICHMAN, JAYSON D	R	7280	0	24130	31410	1013460049	LOT 1 BEE BRANCH SUB #8
2268 WASHINGTON ST	MULLADY, KAYLYN A	R	6460	0	101490	107950	1013460047	LOT 1 BEE BRANCH SUB #7
2271 WASHINGTON ST	BOGE, ROBERT E	M	19200	0	49560	68760	1013459029	LOT 78 L H LANGWORTHYS ADD
2274 WASHINGTON ST	YOU, BANWEI	R	11420	0	63580	75000	1013460029	LOT 1 WARREN & ROBIN AMLING'S SUB
2275 WASHINGTON ST	MENDEZ HERNANDEZ, ESTEFANNIE D	R	9240	0	49020	58260	1013459028	S 33'-LOT 77 L H LANGWORTHYS ADD
2285 WASHINGTON ST	MARCOV, JOSEPH H & MARY L	R	8680	0	51810	60490	1013459027	N 31'-LOT 77 L H LANGWORTHYS ADD
2290 WASHINGTON ST	TOSKEY, KATHERINE PINEDA	R	10350	0	80490	90840	1013460037	LOT 1 BEE BRANCH SUB NO. 3
2293 WASHINGTON ST	MID-AMERICA PROPERTY MANAGEMENT LLC	R	9240	0	42630	51870	1013459026	S 1/2-LOT 76 L H LANGWORTHYS ADD
2297 WASHINGTON ST	HILLARD, RICHARD S	R	8680	0	37530	46210	1013459025	N 1/2-LOT 76 L H LANGWORTHYS ADD
2300 WASHINGTON ST	BERGFELD, AMANDA L	R	6900	0	101080	107980	1013460035	LOT 1-2 BEE BRANCH SUBDIVISION NO. 1
2302 WASHINGTON ST	BERGFELD, AUDREY	R	8400	0	66480	74880	1013460033	LOT 1-1 BEE BRANCH SUBDIVISION NO. 1
2303 WASHINGTON ST	METZ, KENNETH M & JUNE M	R	12100	0	53280	65380	1013459024	S 48'-LOT 75 L H LANGWORTHYS ADD
2312 WASHINGTON ST	ROOT, JUDIE E ETAL	R	6900	0	65940	72840	1013460039	LOT 1 BEE BRANCH SUB NO. 4
2314 WASHINGTON ST	MHI RENTALS LLC	R	7560	0	53690	61250	1013460014	S 1/2-W 100'-S 55'-LOT 1-105 L H LANGWORTHYS ADD
2315 WASHINGTON ST	GONZALES, LIDIA M ETAL	R	8680	0	55890	64570	1013459023	S 15'-S 48'-LOT 74 & N 16'- LOT 75 L H LANGWORTHYS ADD
2316 WASHINGTON ST	SUTTON, ANNA E	R	8120	0	36030	44150	1013460013	N 1/2-W 100'-S 55'-LOT 1-105 L H LANGWORTHYS ADD
2318 WASHINGTON ST	NILLES, BRIAN J	R	6900	0	79800	86700	1013460041	LOT 1 BEE BRANCH SUB NO. 5
2318 WASHINGTON ST	DUBUQUE, CITY OF	E	6830	0	0	6830	1013460042	LOT 2 BEE BRANCH SUB NO.5
2319 WASHINGTON ST	UNGS, GINA M	R	9800	0	32090	41890	1013459022	N 33'-S 48'-LOT 74 L H LANGWORTHYS ADD
2320 WASHINGTON ST	HEINS, NOLAN R	R	11500	0	87120	98620	1013460043	LOT 1 BEE BRANCH NO. 6
2321 WASHINGTON ST	VISTA PROPERTY GROUP LLC	R	7280	0	58080	65360	1013459021	S 10'-LOT 73 & N16'-LOT 74 L H LANGWORTHYS ADD
2329 WASHINGTON ST	HILLARD, MICHAEL T	R	12850	0	52280	65130	1013459020	N 54'-LOT 73 L H LANGWORTHYS ADD
2334 WASHINGTON ST	BISPING, HERBERT J & RITA A	R	6160	0	36420	42580	1013460008	S 1/2-LOT 1-1-1-106 L H LANGWORTHYS ADD
2337 WASHINGTON ST	HAYES, MICHAEL A & CHERYL J	R	8400	0	68510	76910	1013459019	S 30'-LOT 72 L H LANGWORTHYS ADD
2339 WASHINGTON ST	MID AMERICA PROPERTY MANAGEMENT LLC	R	6720	0	35440	42160	1013459018	LOT 1-N 34'-LOT 72 L H LANGWORTHYS ADD
2343 WASHINGTON ST	MID-AMERICA PROPERTY MANAGEMENT LLC	R	6160	0	37230	43390	1013459017	LOT 2-71 & LOT 2-N 34'-72 L H LANGWORTHYS ADD
2346 WASHINGTON ST	DANIELS, JOSEPH P & MILLS, HOLLY C	R	6160	0	57600	63760	1013460007	N 1/2 LOT 1-1-1-106 L H LANGWORTHYS ADD
2349 WASHINGTON ST	MID-AMERICA PROPERTY MANAGEMENT LLC	R	12140	0	55260	67400	1013459016	LOT 1-71 L H LANGWORTHYS ADD
2352 WASHINGTON ST	GENESIS THREE HOLDINGS LLC	R	11680	0	37230	48910	1013460006	LOT 1-1-2-1-106 L H LANGWORTHYS ADD
2356 WASHINGTON ST	DUBUQUE, CITY OF	E	18700	0	0	18700	1013460005	LOT 2-2-1-106 L H LANGWORTHYS ADD
2362 WASHINGTON ST	KEDLEY, CHRISTOPHER R	R	5970	0	32930	38900	1013460002	LOT 2-2-107 & LOT 2-3-107 L H LANGWORTHYS ADD
2364 WASHINGTON ST	SPIEGELHALTER, MELVIN G & THERESE A	C	9318	38674	0	47992	1013460001	LOT 1-3-107 & LOT 2-1-2-107 L H LANGWORTHYS ADD
2369 WASHINGTON ST	COOPER, JENNIFER R	R	8400	0	74400	82800	1013459015	S 30'10"-LOT 70 L H LANGWORTHYS ADD
2373 WASHINGTON ST	LATHAM, JUDITH	R	9240	0	59990	69230	1013459014	N 33'2"-LOT 70 L H LANGWORTHYS ADD
2404 WASHINGTON ST	DUBUQUE, CITY OF	E	12000	0	0	12000	1013451016	LOT 24 O S LANGWORTHYS SUB.
2410 WASHINGTON ST	DUBUQUE, CITY OF	E	11200	0	0	11200	1013451015	S 44' LOT 23 O S LANGWORTHYS SUB.
2420 WASHINGTON ST	DUBUQUE, CITY OF	E	8700	0	0	8700	1013451014	S 1/2 LOT 22 & N 6' OF LOT 23 O S LANGWORTHYS SUB
2422 WASHINGTON ST	DUBUQUE, CITY OF	E	7800	0	0	7800	1013451013	N 1/2 LOT 22 O S LANGWORTHYS SUB
2424 WASHINGTON ST	DUBUQUE, CITY OF	E	7000	0	0	7000	1013451012	S 1/2 LOT 21 O S LANGWORTHYS SUB
2426 WASHINGTON ST	DUBUQUE, CITY OF	E	7000	0	0	7000	1013451011	N 1/2 LOT 21 O S LANGWORTHYS SUB
2434 WASHINGTON ST	DUBUQUE, CITY OF	E	11900	0	0	11900	1013451010	LOT 20 O S LANGWORTHYS SUB
2442 WASHINGTON ST	DUBUQUE, CITY OF	E	7000	0	0	7000	1013451009	S 1/2 LOT 19 O S LANGWORTHYS

DUBUQUE URBAN REVITALIZATION DISTRICT

Property Address	Property Owner	Class	Land Value	Building Value	Dwelling Value	Total Value	Parcel ID #	Legal Description
2446 WASHINGTON ST	DUBUQUE, CITY OF	E	7000	0	0	7000	1013451008	N 1/2 LOT 19 O S LANGWORTHYS
2450 WASHINGTON ST	DUBUQUE, CITY OF	E	7000	0	0	7000	1013451007	S 1/2 LOT 18 O S LANGWORTHYS
2454 WASHINGTON ST	DUBUQUE, CITY OF	E	7000	0	0	7000	1013451006	N 1/2 LOT 18 O S LANGWORTHYS SUB
2476 WASHINGTON ST	DUBUQUE, CITY OF	E	11900	0	0	11900	1013451004	LOT 16 O S LANGWORTHYS SUB
2482 WASHINGTON ST	DUBUQUE, CITY OF	E	11900	0	0	11900	1013451003	LOT 15 O S LANGWORTHYS SUB
2496 WASHINGTON ST	DUBUQUE, CITY OF	E	11900	0	0	11900	1013451001	LOT 13 O S LANGWORTHYS SUB
2500 WASHINGTON ST	NINNEMAN, GENE A & SHANNON L	R	11900	0	55270	67170	1013336024	LOT 35 E LANGWORTHYS ADD
2501 WASHINGTON ST	VOSS, JEFFERY J	R	10790	0	76340	87130	1013335041	S 36' OF LOT 34 E LANGWORTHYS
2505 WASHINGTON ST	A&B LAWN CARE PROPERTY MANAGEMENT LLC	R	10190	0	62300	72490	1013335040	S 20' LOT 33 & N 14' LOT 34 E LANGWORTHYS ADD
2506 WASHINGTON ST	MOORE, NELLIE M	R	11900	0	59590	71490	1013336023	LOT 36 E LANGWORTHYS ADD
2509 WASHINGTON ST	FRICK, LAWRENCE ARTHUR	R	8990	0	66060	75050	1013335039	N 30' OF LOT 33 E LANGWORTHYS
2510 WASHINGTON ST	SCHEMMELE, RODNEY C & DAWN M	R	7000	0	52220	59220	1013336022	S 1/2 OF LOT 37 E LANGWORTHYS
2514 WASHINGTON ST	HOWE, MARTIN R	R	15750	0	79650	95400	1013336021	LOT 38 & N 1/2 OF LOT 37 E LANGWORTHYS ADD
2515 WASHINGTON ST	DUSCHEN, LAWRENCE D	R	12730	0	54380	67110	1013335038	LOT 32 E LANGWORTHYS ADD
2518 WASHINGTON ST	STORY, TIMOTHY R & LORI A	R	11900	0	52930	64830	1013336020	LOT 39 E LANGWORTHYS ADD
2519 WASHINGTON ST	KIMBLE, ROBERT E & NELLIE J	R	12730	0	77530	90260	1013335037	LOT 31 E LANGWORTHYS ADD
2522 WASHINGTON ST	KIEFFER, HEIDI J	R	11900	0	63480	75380	1013336019	LOT 40 E LANGWORTHYS ADD
2523 WASHINGTON ST	BUSHMAN, JOSEPH H	R	12730	0	80610	93340	1013335036	LOT 30 E LANGWORTHYS ADD
2526 WASHINGTON ST	SALEH, KATHLEEN L	R	11900	0	89430	101330	1013336018	LOT 41 EXCEPT THE E 7' FOR ALLEY E LANGWORTHYS ADD
2527 WASHINGTON ST	GREEN, STACY E	R	12730	0	58010	70740	1013335035	LOT 29 E LANGWORTHYS ADD
2530 WASHINGTON ST	GULICK, JOANN T	R	11900	0	63930	75830	1013336017	LOT 42 EXCEPT THE E 7' THEREOF E LANGWORTHYS ADD
2531 WASHINGTON ST	T & M INVESTMENT PROPERTIES LLC	R	12730	0	56260	68990	1013335034	LOT 28 E LANGWORTHYS ADD
2535 WASHINGTON ST	GEESY, CHRISTINE MARIE	R	7490	0	38050	45540	1013335033	S 1/2 LOT 27 E LANGWORTHYS ADD
2538 WASHINGTON ST	LUGRAIN, LOUIS G & BILLI J	R	11900	0	47460	59360	1013336016	LOT 43 EXCEPT THE E 7' THEREOF E LANGWORTHYS ADD
2539 WASHINGTON ST	DRESS, EDWARD L & CHARLOTTE A	R	7490	0	47970	55460	1013335032	N 1/2 LOT 27 E LANGWORTHYS ADD
2542 WASHINGTON ST	LUDWIG, THOMAS I	R	11090	0	63360	74450	1013336015	LOT 1-44 & SE 3" OF 2-44 E LANGWORTHYS ADD
2543 WASHINGTON ST	HIRSCHY COMPANIES LLC	R	12730	0	66360	79090	1013335031	LOT 26 E LANGWORTHYS ADD
2544 WASHINGTON ST	STIERMAN, JEREMY	R	11450	0	21870	33320	1013336014	NW PT OF 2-44 & S 15' OF LOT 45 E LANGWORTHYS ADD
2547 WASHINGTON ST	PFAB, LINDA	R	14260	0	42270	56530	1013335030	LOT 25 E LANGWORTHYS ADD
2548 WASHINGTON ST	MOLLE, BENTON W	R	10800	0	52570	63370	1013336013	N 35' OF LOT 45 & S 7'6" OF LOT 46 E LANGWORTHYS ADD
2551 WASHINGTON ST	MCMAHON REAL EST RENTALS LLC	R	12730	0	47970	60700	1013335029	LOT 24 E LANGWORTHYS ADD
2552 WASHINGTON ST	BIRCH, SHIRLEY A	R	10800	0	65700	76500	1013336012	N 42'6" OF LOT 46 E LANGWORTHY
2555 WASHINGTON ST	ABITZ, JIM R & THERESA M	R	16850	0	54370	71220	1013335028	LOT 23 & S 1/2 LOT 22 E LANGWORTHYS ADD
2556 WASHINGTON ST	WEIRES, STACY A	R	12140	0	37230	49370	1013336011	LOT 47 EXCEPT PT IN THE ALLEY E LANGWORTHYS ADD
2559 WASHINGTON ST	GRTD INVESTMENTS LLC	R	12730	0	48540	61270	1013335027	S 1/2 LOT 21 & N 1/2 LOT 22 E LANGWORTHYS ADD
2560 WASHINGTON ST	BLUM, RITA M	R	12140	0	68740	80880	1013336010	LOT 48 E LANGWORTHYS ADD
2562 WASHINGTON ST	LAROSE, BRUNEL & ERMANA	R	12140	0	60370	72510	1013336009	LOT 49 E LANGWORTHYS ADD
2563 WASHINGTON ST	BRANDEL, BRIAN & EINARSEN, PATRICK	R	12730	0	32300	45030	1013335026	S 1/2 LOT 20 & N 1/2 LOT 21 E LANGWORTHYS ADD
2567 WASHINGTON ST	PARAZINE, LARRY D	R	16850	0	43800	60650	1013335025	LOT 19 & N 1/2 LOT 20 E LANGWORTHYS ADD
2568 WASHINGTON ST	CHERRY, MICHAEL L	R	12140	0	45510	57650	1013336008	LOT 50 EXCEPT THE E 7' THEREOF E LANGWORTHYS ADD
2572 WASHINGTON ST	KUTSCH, PATRICIA J	R	8120	0	48490	56610	1013336001	LOT 2 OF SUB LOT 51 (EXC W 50' OF S1' & EXC E 7') E LANGWORTHYS ADD
2600 WASHINGTON ST	KLAUER MANUFACTURING COMPANY	I	580000	638350	0	1218350	1013331001	LOTS A & B, LOTS 247 THRU 257 INCL & 259 THRU 282 INCL & LOT 1-258 GLENDALE ADD #3
2605 WASHINGTON ST	MOORE, MICHAEL P	R	11900	0	72400	84300	1013330036	LOT 235 GLENDALE ADD #3
2615 WASHINGTON ST	RIES, GLEN T & MARY R	R	11900	0	65320	77220	1013330035	LOT 236 GLENDALE ADD #3
2619 WASHINGTON ST	NEUMANN, ROGER J	R	9240	0	61420	70660	1013330034	S 2/3 OF LOT 237 GLENDALE ADD #3
2623 WASHINGTON ST	SCHUSTER, ALEXANDER J	R	9240	0	62860	72100	1013330033	N 1/3 OF LOT 237 & S 1/3 OF LOT 238 GLENDALE ADD #3
2627 WASHINGTON ST	AVENARIUS, ASHLEY E	R	9240	0	60310	69550	1013330032	N 2/3 OF LOT 238 GLENDALE ADD #3
2631 WASHINGTON ST	JKBS INVESTMENT LLC	R	9240	0	60430	69670	1013330031	S 2/3 OF LOT 239 GLENDALE ADD #3
2635 WASHINGTON ST	HEDLEY, RYAN M	R	10360	0	70500	80860	1013330030	N 1/3 OF LOT 239 & S 20'10" OF LOT 240 GLENDALE ADD #3
2639 WASHINGTON ST	OWENS, JACKIE L	R	9520	0	57010	66530	1013330029	N 29'2" OF LOT 240 & S 3'10" OF LOT 241 GLENDALE ADD #3
2643 WASHINGTON ST	DOLTER, JOHN J & JANE E	R	11480	0	40030	51510	1013330028	S 41'2" OF N 46'2" OF LOT 241 GLENDALE ADD #3
2647 WASHINGTON ST	HOGAN, LLOYD P & CHERYL R	R	10640	0	44760	55400	1013330027	N 5'-N 46.2' OF 241 & S 28' OF 242 & S 5.5' OF N 22' OF LOT 242 GLENDALE ADD #3
2651 WASHINGTON ST	EUDALEY, ARTHUR L & JEANNE M	R	10080	0	61850	71930	1013330026	S 14' OF 243, N 16.5' OF N 22' OF LOT 242 & LOT 2 OF N 36' OF LOT 243 GLENDALE ADD #3
2655 WASHINGTON ST	MCGOVERN, WILLIAM T & DIXIE L	R	11590	0	53370	64960	1013330025	S 10' OF LOT 244 & LOT 1-N 36' OF LOT 243 GLENDALE ADD #3
2659 WASHINGTON ST	PITZ, RICKY T	R	10080	0	67760	77840	1013330024	N 40' OF LOT 244 GLENDALE ADD NO. 3
2702 WASHINGTON ST	DOERR, WILLIAM R JR & PATRICIA A	R	11900	0	59100	71000	1013327001	LOT 185 GLENDALE ADD

DUBUQUE URBAN REVITALIZATION DISTRICT

Property Address	Property Owner	Class	Land Value	Building Value	Dwelling Value	Total Value	Parcel ID #	Legal Description
2706 WASHINGTON ST	ROUSSEL, WILLIAM J	R	11900	0	66160	78060	1013182015	LOT 184 GLENDALE ADD
2707 WASHINGTON ST	PITZ, RANDY A	R	9240	0	40010	49250	1013326011	S 33' OF LOT 164 GLENDALE ADD
2708 WASHINGTON ST	MURPHY, TIMOTHY J & CHAPMAN, LAURA J	R	7000	0	59940	66940	1013182014	S 1/2 OF LOT 183 GLENDALE ADD
2710 WASHINGTON ST	ARTHOFER, MICHAEL A	R	11900	0	65560	77460	1013182013	S 1/2 OF LOT 182 & N 1/2 OF LOT 183 GLENDALE ADD
2711 WASHINGTON ST	FROMMELT, JOSEPH MARTIN	R	9240	0	66050	75290	1013326010	N 17' OF LOT 164 & S 16' OF LOT 165 GLENDALE ADD
2714 WASHINGTON ST	JOHNSON, JACQUELINE S	R	7000	0	69200	76200	1013182012	N 1/2 OF LOT 182 GLENDALE ADD
2718 WASHINGTON ST	K E JOINT VENTURES LLC	R	7000	0	40240	47240	1013182011	S 1/2 OF LOT 181 GLENDALE ADD
2719 WASHINGTON ST	SCHIEFFERT, BRUCE G & DARLA J	R	10330	0	68860	79190	1013181020	S 41' OF LOT 166 GLENDALE ADD
2722 WASHINGTON ST	KIRKPATRICK, MICHAEL K & CAROLYN A	R	7000	0	50640	57640	1013182010	N 1/2 OF LOT 181 GLENDALE ADD
2723 WASHINGTON ST	DEBES, VICKY L	R	10360	0	52920	63280	1013181019	N 9' OF LOT 166 & S 28 1/2' OF LOT 167 GLENDALE ADD
2726 WASHINGTON ST	HEFEL, JEFFREY B & DELORES J	R	11900	0	32740	44640	1013182009	LOT 180 GLENDALE ADD
2727 WASHINGTON ST	ADAMS, MATTHEW K	R	10360	0	55240	65600	1013181018	N 21 1/2' OF LOT 167 & S 16' OF LOT 168 GLENDALE ADD
2730 WASHINGTON ST	ANGLIN, STEVEN A & TANYA M	R	10360	0	52880	63240	1013182008	S 3/4 OF LOT 179 GLENDALE ADD
2731 WASHINGTON ST	SCHROEDER, DAVID O	R	11900	0	48220	60120	1013181017	N 34' OF LOT 168 & S 16' OF LOT 169 GLENDALE ADD
2734 WASHINGTON ST	THEISEN, JOHN C	R	10360	0	71020	81380	1013182007	S 1/2 OF LOT 178 & N 1/4 OF LOT 179 GLENDALE ADD
2737 WASHINGTON ST	HAMEL, VALENTINA L	R	9520	0	57610	67130	1013181016	N 34' OF LOT 169 GLENDALE ADD
2738 WASHINGTON ST	STONE, LEVI A	R	10360	0	69540	79900	1013182006	S 1/4 OF LOT 177 & N 1/2 OF LOT 178 GLENDALE ADD
2741 WASHINGTON ST	BENSON, WILLIAM M	R	11900	0	63160	75060	1013181015	LOT 170 GLENDALE ADD
2742 WASHINGTON ST	BURKART PROPERTIES LLC	R	10360	0	60060	70420	1013182005	N 3/4 OF LOT 177 GLENDALE ADD
2748 WASHINGTON ST	HOGAN, MARK K & LIDDLE, MARLA J	R	7000	0	81000	88000	1013182003	S 1/2 OF LOT 175 GLENDALE ADD
2750 WASHINGTON ST	MCMAHON REAL EST RENTALS LLC	R	10640	0	49500	60140	1013182002	S 13' OF LOT 174 & N 1/2 OF LOT 175 GLENDALE ADD
2754 WASHINGTON ST	LUCAS, GARRY J & JOYCE A	R	10360	0	77260	87620	1013182001	N 37' OF LOT 174 GLENDALE ADD
2757 WASHINGTON ST	HUEKELS, JOHN J & PATRICIA A	R	11900	0	66060	77960	1013181014	LOT 171 GLENDALE ADD
2771 WASHINGTON ST	STURDEVANT, JONATHAN M	R	11660	0	71950	83610	1013181013	S 49'8" OF LOT 172 GLENDALE
2800 WASHINGTON ST	MCSTAC PROPERTIES LLC	M	22500	0	54480	76980	1013159013	LOT 109 & S 1/2 OF LOT 108 GLENDALE ADD #2
2810 WASHINGTON ST	OSTERT, KELLY A	R	10080	0	39400	49480	1013159012	S 15.5' OF LOT 107 & N 1/2 OF LOT 108 GLENDALE ADD #2
2814 WASHINGTON ST	DEWITT, STEPHEN A & JULIE A	R	9520	0	51350	60870	1013159011	N 34.5' OF LOT 107 GLENDALE ADD#2
2815 WASHINGTON ST	FOX, SHARON A	R	11900	0	60670	72570	1013158023	LOT 88 GLENDALE ADD#2
2818 WASHINGTON ST	PERGANDE, JOSEPH W & TIFFANY SUE	R	11900	0	73400	85300	1013159010	LOT 106 GLENDALE ADD#2
2824 WASHINGTON ST	ABRESCH, DANETTE L	R	11900	0	65390	77290	1013159009	LOT 105 GLENDALE ADD #2
2825 WASHINGTON ST	OTT, TERRY J	R	11900	0	73720	85620	1013158022	LOT 89 GLENDALE ADD#2
2828 WASHINGTON ST	MASSEY, GARY L & KERRY J	R	11900	0	74180	86080	1013159008	LOT 104 GLENDALE ADD#2
2829 WASHINGTON ST	MESS, SHELLEY M & PLUYM, SAVANAH M	R	11900	0	58580	70480	1013158021	LOT 90 GLENDALE ADD #2
2830 WASHINGTON ST	KLAUER, ROBERT F & LISA L	R	7000	0	31990	38990	1013159007	LOT 1-103 GLENDALE ADD#2
2832 WASHINGTON ST	WEILAND, JEFFREY M & DEBRA A	R	7000	0	55860	62860	1013159006	LOT 2-103 GLENDALE ADD#2
2835 WASHINGTON ST	DAZEY, AMBROSE W & SUSAN M	R	11900	0	74310	86210	1013158020	LOT 91 GLENDALE ADD#2
2841 WASHINGTON ST	ELLERMAN, WAYNE R & NANCY L	R	11900	0	65540	77440	1013158019	LOT 92 GLENDALE ADD#2
2843 WASHINGTON ST	HAYES, MICHAEL H & PATRICIA M	R	11900	0	57390	69290	1013158018	LOT 93 GLENDALE ADD#2
2844 WASHINGTON ST	JAEGER, ANTHONY W	R	11900	0	68780	80680	1013159005	LOT 102 GLENDALE ADD#2
2863 WASHINGTON ST	SPAHN, MICHAEL E & MARY K	R	11900	0	87900	99800	1013158017	LOT 94 GLENDALE ADD#2
2870 WASHINGTON ST	GEORGE, LAURIE M	R	11900	0	71980	83880	1013159004	LOT 101 GLENDALE ADD#2
2874 WASHINGTON ST	LABRIE, JENNIFER	R	11900	0	59410	71310	1013159003	LOT 100 GLENDALE ADD #2 & LOT 7 OF B-10 OF MIN LOT 322
2875 WASHINGTON ST	BLY, SARAH M	R	11900	0	74430	86330	1013158016	LOT 3-B-10 OF MIN LOT 322
2885 WASHINGTON ST	HOFFMAN, MARTIN J & KAREN M	R	11900	0	67970	79870	1013158015	LOT 2-B-10 OF MIN LOT 322
2886 WASHINGTON ST	XICON, ROLANDO & VICKY L	R	11900	0	68790	80690	1013159002	LOT 99 GLENDALE ADD#2 & LOT 6-B-10 OF MIN LOT 322
2898 WASHINGTON ST	MEYER, PAUL A & SANDRA J	R	11900	0	79630	91530	1013159001	LOT 98 GLENDALE ADD#2 & LOT 5-B-10 OF MIN LOT 322
2900 WASHINGTON ST	WIESELER, JUSTIN J	R	11900	0	77520	89420	1013108015	LOT 36 GLENDALE ADD
2901 WASHINGTON ST	FRICK, BETTY JEAN	R	11900	0	48460	60360	1013154026	LOT 13 GLENDALE ADD
2905 WASHINGTON ST	LINK REAL ESTATE LLC	R	11900	0	70740	82640	1013154025	LOT 14 GLENDALE ADD
2908 WASHINGTON ST	LESTER, CHRISTINE A	R	11900	0	47430	59330	1013108014	LOT 35 GLENDALE ADD
2912 WASHINGTON ST	DAVIS, DENISE E & TAMMY	R	7000	0	29420	36420	1013108013	S 1/2 OF LOT 34 GLENDALE ADD
2914 WASHINGTON ST	DAVIS, DENISE E & TAMMY	R	7000	0	28480	35480	1013108012	N 1/2 OF LOT 34 GLENDALE ADD
2915 WASHINGTON ST	GRTD INVESTMENTS LLC	R	11900	0	98520	110420	1013154024	LOT 15 GLENDALE ADD
2917 WASHINGTON ST	KLEIN, JAMES R	R	11900	0	45210	57110	1013154023	LOT 16 GLENDALE ADD
2918 WASHINGTON ST	WILSON, DAVID B & CAROL F	R	11900	0	50440	62340	1013108011	LOT 33 GLENDALE ADD
2921 WASHINGTON ST	VORWALD, RICHARD	R	10080	0	40030	50110	1013154022	S 40' OF LOT 17 GLENDALE ADD
2922 WASHINGTON ST	SCHNEIDER, THOMAS J	R	9520	0	47650	57170	1013108010	S 34' OF LOT 32 GLENDALE ADD
2925 WASHINGTON ST	PAAR, THOMAS J & BEULAH	R	9800	0	56440	66240	1013154021	N 10' OF LOT 17 & S 1/2 OF LOT 18 GLENDALE ADD
2926 WASHINGTON ST	SCHROEDER, SCOTT E	R	9240	0	48320	57560	1013108009	S 17' OF LOT 31 & N 16' OF LOT 32 GLENDALE ADD

DUBUQUE URBAN REVITALIZATION DISTRICT

Property Address	Property Owner	Class	Land Value	Building Value	Dwelling Value	Total Value	Parcel ID #	Legal Description
2930 WASHINGTON ST	HENKEL, ROGER M & SHARON M	R	9240	0	51770	61010	1013108008	N 33' OF LOT 31 GLENDALE ADD
2931 WASHINGTON ST	PLUMLEY, CARL T & TANYA L	R	11900	0	61580	73480	1013154020	N 1/2 OF LOT 18 & S 1/2 OF LOT 19 GLENDALE ADD
2934 WASHINGTON ST	PADULLA, DEZMOND LEE & RAHLF, ELIZABETH A	R	11900	0	69620	81520	1013108007	LOT 30 GLENDALE ADD
2935 WASHINGTON ST	VANDENBERG, RALPH E	R	7000	0	46960	53960	1013154019	N 1/2 OF LOT 19 GLENDALE ADD
2937 WASHINGTON ST	HOSKINS, BRUCE J & FAITH R	R	11900	0	71140	83040	1013154018	LOT 20 GLENDALE ADD
2938 WASHINGTON ST	MA, ANGELIC MARIE	R	14110	0	57490	71600	1013108006	LOT 29 & S 13' OF LOT 28 GLENDALE ADD
2943 WASHINGTON ST	WEYDERT, BRANDON T & WATSON, CRYSTAL M	R	11900	0	74840	86740	1013154017	LOT 21 GLENDALE ADD
2944 WASHINGTON ST	KENNEDY, KENNETH R & DEBRA A	R	6160	0	47250	53410	1013108004	S 22'11" OF LOT 27 GLENDALE
2948 WASHINGTON ST	GINTER, NASHE J	R	7560	0	61790	69350	1013108003	N 27'1" OF LOT 27 GLENDALE ADD
2951 WASHINGTON ST	WITTER, DAVID & MICHELINE	R	11900	0	63370	75270	1013154015	LOT 23 GLENDALE ADD
2955 WASHINGTON ST	FRYE, STEVEN J & KELLY J	R	11900	0	62050	73950	1013154014	LOT 24 GLENDALE ADD
2998 WASHINGTON ST	SPIEGELHALTER, STEVE	C	16800	54712	0	71512	1013108001	LOT 25 GLENDALE ADD
3100 WASHINGTON ST	C & K REALTY INC	I	129710	553370	0	683080	1013102017	LOTS 6,7,8,9,10,11, 12 & A & B LEIBE'S SUB #2
WASHINGTON ST	DUBUQUE, CITY OF	E	11900	0	0	11900	1013451005	LOT 17 O S LANGWORTHYS SUB
WASHINGTON ST	DUBUQUE, CITY OF	E	11900	0	0	11900	1013451002	LOT 14 O S LANGWORTHYS SUB
WASHINGTON ST	WITTER, DAVID & MICHELINE	R	9100	0	0	9100	1013154016	LOT 22 GLENDALE ADD
WASHINGTON ST	GINTER, NASHE J	R	11900	0	0	11900	1013108002	N 1/2 & S 1/2 OF LOT 26 GLENDALE ADD
WASHINGTON ST	KENNEDY, KENNETH R & DEBRA A	R	8290	0	0	8290	1013108005	N 37' OF LOT 28 GLENDALE ADD
WASHINGTON ST	KUTSCH, PATRICIA J	R	160	0	0	160	1013336007	W 100' OF S 1' OF W 50' OF LOT 51 E LANGWORTHYS ADD
WASHINGTON ST	CARNER, FRANK J & GARY L	R	16070	0	13580	29650	1024278003	S.18'-LOT 109 & THE N.33'2"-LOT 109 EAST DUBUQUE ADD
WASHINGTON ST	SCHIEFFERT, BRUCE G & DARLA J	R	7620	0	1710	9330	1013181021	N 34' OF LOT 165 GLENDALE ADD
WASHINGTON ST	KENDALL, JAMES L TRUST	R	9100	0	6500	15600	1013182004	LOT 176 GLENDALE ADD
WASHINGTON ST	DUBUQUE, CITY OF	E	7500	0	0	7500	1024258012	N 1/2 OF LOT 93 EAST DUBUQUE ADD
WASHINGTON ST	DUBUQUE, CITY OF	E	7500	0	0	7500	1024258013	S 1/2 OF LOT 93 EAST DUBUQUE ADD
WASHINGTON ST	DUBUQUE, CITY OF	E	10100	0	0	10100	1024258014	LOT 92 EAST DUBUQUE ADD
WASHINGTON ST	CARNER, GARY L	C	17203	88659	0	105862	1024259009	LOT 101 EAST DUBUQUE ADD
WASHINGTON ST	YAGER, JOHN E	R	7350	0	0	7350	1024430012	S 21'2" LOT 69 EAST DUBUQUE ADD
WASHINGTON ST	DUTRAC COMMUNITY CREDIT UNION	C	43064	10517	0	53581	1024431014	N 20' OF LOT 125 & S 1/2 LOT 124 E DUBUQUE ADD & LOTS 1 & 2 BRADLEY WASHINGTON STREET PLACE
WASHINGTON ST	STEWART, WAYNE C & LYNN A	C	4525	0	0	4525	1024436004	LOT 2-1-129 EAST DUBUQUE ADD
WASHINGTON ST	STEWART, WAYNE C & LYNN A	C	4659	0	0	4659	1024436005	LOT 1-1-129 EAST DUBUQUE ADD
WASHINGTON ST	DUBUQUE, CITY OF	E	1660	0	0	1660	1013460038	LOT 2 BEE BRANCH SUB NO. 3
WASHINGTON ST	DUBUQUE, CITY OF	E	5470	0	0	5470	1013460040	LOT 2 BEE BRANCH SUB NO. 4
WASHINGTON ST	DUBUQUE, CITY OF	E	420	0	0	420	1013460050	LOT 2 BEE BRANCH SUB #8
549 WHITE ST	EISBACH PROPERTIES LLP	C	17326	21235	0	38561	1025233009	N 1/2 OF CITY LOT 311 S 1/2 OF CITY LOT 311
585 WHITE ST	EISBACH PROPERTIES LLP	C	34664	161526	0	196190	1025233008	CITY LOTS 312 & 313
653 WHITE ST	653 WHITE PROPERTIES LLC	C, M	47304	182319	29105	258728	1025228007	N 42' OF CITY LOT 316 & CITY LOTS 317 & 318
909 WHITE ST	JASC PROPERTY LLC	C, M	16024	47820	77414	141258	1024478011	CITY LOT 329
931 WHITE ST	KEHL, VICTORIA A	R	8750	0	33720	42470	1024478010	S 1/2 OF CITY LOT 330
933 WHITE ST	GRIFFIN, MARK T	R	8750	0	28470	37220	1024478009	N 1/2 OF CITY LOT 330
951 WHITE ST	CHRISTIANSON, LYNN A	C	8602	79990	0	88592	1024478008	S 1/2 OF CITY LOT 331
953 WHITE ST	BUTLER, ZONA	R	8750	0	29130	37880	1024478007	N 1/2 OF CITY LOT 331
985 WHITE ST	MCSTAC PROPERTIES LLC	M	7680	0	61020	68700	1024478006	S 1/2 OF CITY LOT 332
1029 WHITE ST	MUELLER, JOHN A	R	9450	0	56570	66020	1024476013	S 27'8" OF CITY LOT 335
1037 WHITE ST	TFS PROPERTIES LLC	R	8050	0	26390	34440	1024476012	N 23'6" OF CITY LOT 335
1051 WHITE ST	SMITH, CHRISTOPHER A	C	11155	0	0	11155	1024476011	LOT 1 OF CITY LOT 336
1055 WHITE ST	JAEGER FAMILY INVESTMENTS LLC	R	6300	0	0	6300	1024476010	LOT 2 OF CITY LOT 336
1069 WHITE ST	JAEGER FAMILY INVESTMENTS LLC	R	15360	0	5720	21080	1024476009	CITY LOT 337
1104 WHITE ST	DRAKE HOUSE LLC	C	5398	234629	0	240027	1024439030	LOT 2 RUSK PLACE #2
1118 WHITE ST	DRAKE HOUSE LLC	C	6115	176378	0	182493	1024439029	LOT 1 RUSK PLACE #2
1126 WHITE ST	GOODALL, JEREMY A & SARAH T	R	3740	0	109080	112820	1024439032	UNIT #2 OF WHITE STREET CONDOMINIUMS LOCATED ON LOT 1 OF WHITE STREET CONDO PLACE
1128 WHITE ST	TORRES, JOHN L & LINDA A	R	4570	0	128830	133400	1024439035	UNIT #5 OF WHITE STREET CONDOMINIUMS LOCATED ON LOT 1 OF WHITE STREET CONDO PLACE
1130 WHITE ST	MCDONALD, GARY R & MARILYN A	R	4570	0	128830	133400	1024439034	UNIT #4 OF WHITE STREET CONDOMINIUMS LOCATED ON LOT 1 OF WHITE STREET CONDO PLACE
1132 WHITE ST	CUNNINGHAM, RICARDO E JR	R	4570	0	127790	132360	1024439033	UNIT #3 OF WHITE STREET CONDOMINIUMS LOCATED ON LOT 1 OF WHITE STREET CONDO PLACE

DUBUQUE URBAN REVITALIZATION DISTRICT

Property Address	Property Owner	Class	Land Value	Building Value	Dwelling Value	Total Value	Parcel ID #	Legal Description
1134 WHITE ST	CROSH, ANDREW A	R	3320	0	98560	101880	1024439031	UNIT #1 OF WHITE STREET CONDOMINIUMS LOCATED ON LOT 1 OF WHITE STREET CONDO PLACE
1151 WHITE ST	DUBUQUE COMMUNITY SCHOOL DIST IN THE COUNTIES OF DUBUQUE AND	E	224110	4308000	0	4532110	1024418009	ALL OF CITY LOTS 430, 445, 479, & 446, LOT A & B OF CITY LOT 445 & LOT A CITY LOT 446
1154 WHITE ST	1154 WHITE STREET LLC	R	16070	0	41510	57580	1024439004	M 1/5 OF CITY LOT 480
1172 WHITE ST	BENTZ, STEPHANIE A	R	15120	0	27760	42880	1024439003	S 48' - NM 1/5 - CITY LOT 480
1188 WHITE ST	TOMKINS, PATRICK A TRUST	R	8050	0	54190	62240	1024439002	N 3' - NM 1/5 - CITY LOT 480 & LOT 2 - N 1/5 OF CITY LOT 480
1198 WHITE ST	SCHUSTER, DANIEL D & STACY M	C, M	8480	83167	49504	141151	1024439001	LOT 1 - N 1/5 - CITY LOT 480
1202 WHITE ST	SWIFT HEARTLAND TRADING COMPANY INC	M	15360	0	102000	117360	1024434004	S 1/5 OF CITY LOT 481
1240 WHITE ST	GRTD INVESTMENTS LLC	R	16070	0	56820	72890	1024434003	SM 1/5 OF CITY LOT 481
1252 WHITE ST	1252 WHITE LLC	R	16070	0	33880	49950	1024434002	M 1/5 OF CITY LOT 481
1276 WHITE ST	SAINT JOHNS LUTHERAN EVANGELIC	E	19500	139200	0	158700	1024434001	N 2/5 OF CITY LOT 481
1310 WHITE ST	BRANNON PROPERTY INVESTMENTS LLC	C	34406	244989	0	279395	1024429006	S 2/5 CITY LOT 482
1364 WHITE ST	DUBUQUE BANK & TRUST COMPANY	C	17203	11514	0	28717	1024429005	CITY LOT M 1/5 482
1368 WHITE ST	DUBUQUE BANK & TRUST COMPANY	C	9800	5186	0	14986	1024429004	S1/2 NM 1/5 CITY LOT 482
1376 WHITE ST	DUBUQUE BANK & TRUST COMPANY	R	8750	0	30590	39340	1024429003	N 1/2 NM 1/5 CITY LOT 482
1390 WHITE ST	DUBUQUE BANK & TRUST COMPANY	R	9100	0	49020	58120	1024429002	S 26.3' N 1/5 OF CITY LOT 482
1398 WHITE ST	DUBUQUE BANK & TRUST COMPANY	C, M	8026	49226	26938	84190	1024429001	N 24.9' N1/5 CITY LOT 482
1402 WHITE ST	ALLIANT CREDIT UNION	C	18720	84480	0	103200	1024409005	S 62.4' - S 2/5 OF CITY LOT 483
1438 WHITE ST	BENDER, BENJAMIN M	R	14000	0	56060	70060	1024409004	N 40' - S 2/5 OF CITY LOT 483
1458 WHITE ST	GRTD INVESTMENTS LLC	R	16070	0	57300	73370	1024409003	M 1/5 OF CITY LOT 483
1467 WHITE ST	BARRETT, JUANITA V	R	8750	0	49860	58610	1024408012	S 1/2 NM 1/5 CITY LOT 432
1472 WHITE ST	WIRTH, JAMES D	R	16070	0	55960	72030	1024409002	NM 1/5 OF CITY LOT 483
1477 WHITE ST	BARRETT, DANIEL J	R	8750	0	38110	46860	1024408011	N 1/2 NM 1/5 CITY LOT 432
1496 WHITE ST	KOHLHAAS, JACOB M & KELLY J	M	15360	0	100680	116040	1024409001	N 1/5 OF CITY LOT 483
1539 WHITE ST	WALLACE, CHRISTEE A	R	15750	0	34510	50260	1024404013	N 50'4" S 2/5 CITY LOT 433 EXC THE N 6" THEREOF
1541 WHITE ST	NEMMERS, CHARLES & WOHLERS, DAPHNIE J	R	8750	0	61290	70040	1024404012	S.1/2 M. 1/5 OF CITY LOT 433 AND THE N. 6' OF SM. 1/5 OF CITY LOT 433
1555 WHITE ST	JASC PROPERTY LLC	M	7680	0	100020	107700	1024404011	N 1/2-M 1/5 OF CITY LOT 433
1557 WHITE ST	JASC PROPERTY LLC	M	7200	0	79630	86830	1024404010	S 24' NM 1/5 CITY LOT 433
1585 WHITE ST	EQUITY TRUST COMPANY CUSTODIAN FBO Z112719 IRA ETAL	R	9450	0	70490	79940	1024269004	N 27.2' NM 1/5 OF CITY LOT 433
1591 WHITE ST	CARNER, FELICIA J	R	6650	0	39100	45750	1024269003	LOT 2-2 N 1/5 CITY LOT 433
1593 WHITE ST	RANSDELL, MARY H	R	5600	0	36890	42490	1024269002	LOT 1-2 N 1/5 OF CITY LOT 433
1595 WHITE ST	OAKWOOD INVESTMENTS G P	R	5600	0	36590	42190	1024269001	LOT 1-N 1/5 CITY LOT 433
1600 WHITE ST	RADIUS CHURCH INC	E	15660	200810	0	216470	1024267007	S 1/5 & S 11.2' OF SM 1/5 & LOTS A, B, & C ALL OF CITY LOT 485
1605 WHITE ST	KELLHOFF PROPERTIES LLC	M	15360	0	77690	93050	1024266013	S 1/5 OF CITY LOT 434
1620 WHITE ST	NOTTINGHAM PROPERTIES LLC	R	5950	0	36410	42360	1024267006	S 17'8"-N 40'-SM 1/5 OF CITY LOT 485
1628 WHITE ST	NOTTINGHAM PROPERTIES LLC	R	7700	0	37350	45050	1024267005	N 22'4"-N 40'-SM 1/5 OF CITY LOT 485
1635 WHITE ST	ECH PROPERTIES 401K TRUST	M	15360	0	89770	105130	1024266012	SM 1/5 OF CITY LOT 434
1651 WHITE ST	ECH PROPERTIES 401K TRUST	M	15360	0	161330	176690	1024266011	M 1/5 OF CITY LOT 434
1660 WHITE ST	FREIBURGER, WILLIAM F	R	16070	0	62660	78730	1024267004	M 1/5 OF CITY LOT 485
1670 WHITE ST	GRTD INVESTMENTS LLC	R	8750	0	39680	48430	1024267003	S 1/2 OF THE NM 1/5 OF CITY LOT 485
1672 WHITE ST	CHALET SERIES III TRUST	R	8750	0	37040	45790	1024267002	N 1/2 NM 1/5 OF CITY LOT 485
1690 WHITE ST	TRI-CORNER PROPERTIES LLC	M	15360	0	74360	89720	1024267001	N 1/5 CITY LOT 485
1709 WHITE ST	MAC DONALD, STEVEN J & HEIDI J	M	16260	0	91460	107720	1024261015	S 24'1"-S 1/5, S 1/5 OF N 27 2" & SM 1/5 S 3' ALL OF CITY LOT 435
1710 WHITE ST	EHRlich, KEVIN L	M	7370	0	72450	79820	1024262005	LOT 2 OF THE S 1/5 OF CITY LOT 486
1733 WHITE ST	MID AMERICA PROPERTY MANAGEMENT LLC	R	14000	0	52890	66890	1024261014	S 40' OF N 48'2" OF SM 1/5 OF CITY LOT 435
1743 WHITE ST	MID-AMERICA PROPERTY MANAGEMENT LLC	R	14000	0	38780	52780	1024261013	N 8'1" OR N 8.2' N 48.2' OF SM 1/5 OF CITY LOT 435 & S 32' M 1/5 OF CITY LOT 435
1763 WHITE ST	MID-AMERICA PROPERTY MANAGEMENT LLC	R	7000	0	39320	46320	1024261012	LOT 2-2 OF NM 1/5 OF CITY LOT 435 & N 19.2' OF M 1/5 OF CITY LOT 435
1765 WHITE ST	BROWN, PHILLIP M & DIANE M	R	7000	0	23270	30270	1024261011	LOT 1-2 OF NM 1/5 OF CITY LOT 435
1781 WHITE ST	HITZLER RENTAL LLC	C	12555	84986	0	97541	1024261010	LOT 1 NM 1/5 & S 8' N 1/5 OF CITY LOT 435
1814 WHITE ST	LAKESIDE INVESTMENTS LLC	M	15360	0	81330	96690	1024257008	S 1/5 CITY LOT 487
1824 WHITE ST	EHRlich, KEVIN L	R	8750	0	36930	45680	1024257007	S 1/2 SM 1/5 CITY LOT 487
1848 WHITE ST	EHRlich, KEVIN L	R	8750	0	36140	44890	1024257006	N 1/2 SM 1/5 CITY LOT 487
1850 WHITE ST	EHRlich, KEVIN L	R	8750	0	43220	51970	1024257005	S 1/2 M 1/5 CITY LOT 487
1852 WHITE ST	MID-AMERICA PROPERTY MANAGEMENT LLC	R	8750	0	31030	39780	1024257004	N 1/2-M 1/5 CITY LOT 487
1876 WHITE ST	MID-AMERICA PROPERTY MANAGEMENT LLC	M	15360	0	96740	112100	1024257003	NM 1/5 OF CITY LOT 487
1882 WHITE ST	ULHAQ, IRFAN	R	8750	0	26240	34990	1024257002	S 1/2-N 1/5 OF CITY LOT 487
1902 WHITE ST	MCSTAC PROPERTIES LLC	M	6900	0	101450	108350	1024254007	S 23' OF THE S 1/5 OF CITY LOT 488

DUBUQUE URBAN REVITALIZATION DISTRICT

Property Address	Property Owner	Class	Land Value	Building Value	Dwelling Value	Total Value	Parcel ID #	Legal Description
1906 WHITE ST	MK PROPERTIES LLC	R	10150	0	44790	54940	1024254006	S 1.5' SM 1/5 & THE N 28.2' S 1/5 OF CITY LOT 488
1922 WHITE ST	VALDEZ, GLORIA	R	7800	0	51820	59620	1024254005	S 26' N 49'7" SM 1/5 OF CITY LOT 488
1936 WHITE ST	JONES, DARRELL F	R	8050	0	54380	62430	1024254004	N 23'7" N 49'7" OF SM 1/5 OF CITY LOT 488
1950 WHITE ST	JAEGER, JEFFREY J D/B/A J-FOUR INVESTMENT CO	M	11520	0	42840	54360	1024254003	S 3/4 M 1/5 OF CITY LOT 488
1960 WHITE ST	JAEGER, JEFFREY J D/B/A J-FOUR INVESTMENT CO	R	8400	0	41930	50330	1024254002	N 1/2 M 1/5 OF CITY LOT 488 & S 1/4 NM 1/5 OF CITY LOT 488
1998 WHITE ST	JAEGER, JEFFREY J D/B/A J-FOUR INVESTMENT CO	R	14000	0	55410	69410	1024254001	S 1'2"- N 1/5 CITY LOT 488 & N 3/4 - NM 1/5 CITY LOT 488
2002 WHITE ST	DUNKEL, EDWARD	C, M	8362	48505	28872	85739	1024213009	S 26'-LOT 10 STEINER'S ADD
2010 WHITE ST	TRIERWEILER, DENNIS R & SARA S	R	11090	0	48140	59230	1024213008	S 20'-LOT 9 & N 24'-LOT 10 STEINER'S ADD
2018 WHITE ST	BEVERSDORF, RONALD C & SANDRA JEAN	R	8320	0	64920	73240	1024213007	N 30'-9 STEINERS ADD
2044 WHITE ST	GLO INVESTMENTS LLC	M	9600	0	39630	49230	1024213003	S 32'-W 1/2-LOT 44 L H LANGWORTHY'S ADD
2050 WHITE ST	LEON, GONZALO & MARTHA JARAMILLO RODRIQUEZ	R	8870	0	46540	55410	1024213002	N 32'-W 1/2-LOT 44 L H LANGWORTHY'S ADD
2062 WHITE ST	LAKESIDE INVESTMENTS LLC	M	26510	0	79780	106290	1024213001	W 1/2-LOT 43 & S 28'-W 1/2-LOT 42 L H LANGWORTHY'S ADD
2100 WHITE ST	STOCKEL, CRAIG & ELAINE	C	18547	145085	0	163632	1024208010	S 42'-W 1/2-LOT 40 & N 18'- W 1/2-LOT 41 L H LANGWORTHY'S ADD
2100 WHITE ST	STOCKEL, CRAIG & ELAINE	C	12365	91045	0	103410	1024208011	N 37'-S 46'-W 1/2-LOT 41 L H LANGWORTHY'S ADD
2124 WHITE ST	STOCKEL, CRAIG & ELAINE	R	7610	0	25660	33270	1024208009	S 6'-W 1/2-LOT 39 & N 22'- W 1/2-LOT 40 L H LANGWORTHY'S ADD
2128 WHITE ST	MID-AMERICA PROPERTY MANAGEMENT LLC	R	9410	0	38260	47670	1024208026	LOTS 1-1 & 2-1 BOTH OF N 58' W 1/2 OF LOT 39 LH LANGWORTHYS ADD
2132 WHITE ST	MID-AMERICA PROPERTY MANAGEMENT LLC	R	5910	0	39230	45140	1024208006	LOT 2-N 58'-W 1/2-LOT 39 L H LANGWORTHY'S ADD
2134 WHITE ST	MID-AMERICA PROPERTY MANAGEMENT LLC	R	8600	0	44200	52800	1024208005	SW 1/2-LOT 38 L H LANGWORTHY'S ADD
2136 WHITE ST	MID-AMERICA PROPERTY MANAGEMENT LLC	R	8600	0	51590	60190	1024208004	N 1/2-W 1/2-LOT 38 L H LANGWORTHY'S ADD
2138 WHITE ST	MCDERMOTT, THOMAS J	R	8600	0	75980	84580	1024208003	S 1/2-W 1/2-LOT 37 L H LANGWORTHY'S ADD
2140 WHITE ST	FIRSTAR BANK IOWA N A	C	8320	1600	0	9920	1024208002	N 1/2-W 1/2-LOT 37 L H LANGWORTHY'S ADD
2196 WHITE ST	DUBUQUE SAVINGS & LOAN ASSOC	C	33020	221280	0	254300	1024208001	FAHA PLACE & W 1/2-LOT 35 & N 1/2-W 1/2-LOT 36 L H LANGWORTHY'S ADD
2209 WHITE ST	LYONS, RALPH DAWIN	R	8240	0	23870	32110	1024201002	LOT 2-1-6F L H LANGWORTHYS ADD
2216 WHITE ST	STEEL GROUP LLC	C	111283	333368	0	444651	1024202013	FIRST NATIONAL BANK-NORTH PLAZA
2227 WHITE ST	CONRAD SR, RONALD J & SANDRA J	R	8240	0	44020	52260	1024201001	E 1/2-S 1/2-LOT 8H L H LANGWORTHYS ADD
2230 WHITE ST	MEYER, THAD C & KAREN T	R	8760	0	47060	55820	1024202006	N 34'-W 1/2-LOT 31 L H LANGWORTHYS ADD
2243 WHITE ST	CEMB PROPERTIES LLC	R	8240	0	43600	51840	1024130016	E 1/2-S 1/2-LOT 10J L H LANGWORTHY'S ADD
2244 WHITE ST	SCHROEDER, STANLEY F & SYBIL	R	13190	0	65650	78840	1024202005	W 1/2-LOT 30 L H LANGWORTHYS ADD
2256 WHITE ST	STEINLAGE, MICHAEL JOHN	R	13190	0	71710	84900	1024202004	W 1/2-LOT 29 L H LANGWORTHYS ADD
2260 WHITE ST	KIEFER, RICHARD J	R	8240	0	55150	63390	1024202003	S 1/2-W 1/2-LOT 28 L H LANGWORTHYS ADD
2263 WHITE ST	STRAUSSE, PATRICIA A REVOCABLE LIVING TRUST	M	15380	0	74380	89760	1024130015	LOT 2-14N L H LANGWORTHY'S ADD
2268 WHITE ST	FINCH, CALEB SCOTT CONSERVATORSHIP	R	8240	0	48280	56520	1024202002	N 1/2-W 1/2-LOT 28 L H LANGWORTHYS ADD
2281 WHITE ST	OLEP, ERIK J	R	6180	0	52520	58700	1024130014	E 1/2-S 1/2-S 3/4-LOT 16P L H LANGWORTHY'S ADD
2282 WHITE ST	SCHWARTZ, MILTON E	R	13190	0	36250	49440	1024202001	W 1/2-LOT 27 L H LANGWORTHYS ADD
2283 WHITE ST	HANEN, SHAWN C & CHRISTINA M	R	11130	0	0	11130	1024130013	E 1/2-N 1/4-LOT 16P; & E 1/2- S 1/2-LOT 18 L H LANGWORTHY'S ADD
2300 WHITE ST	MAIERS, ALEAH M	R	13190	0	75220	88410	1013384008	W 1/2-LOT 26 L H LANGWORTHY'S ADD
2301 WHITE ST	BLAKE, THOMAS J & MARTHA J	M	9360	0	78980	88340	1024130012	E1/2-N1/2 LOT 18, & S7'-E1/2-S1/2 LOT 19 L H LANGWORTHY'S ADD
2304 WHITE ST	ROLLE, SHAWN A	R	13190	0	40080	53270	1013384007	W 1/2-LOT 25 L H LANGWORTHY'S ADD
2307 WHITE ST	CEMB PROPERTIES LLC	R	5490	0	52680	58170	1013383014	N 25'-E1/2-S1/2 LOT 19 & E 50'-S3'-E1/2-N1/2 LOT 19 L H LANGWORTHY'S ADD
2310 WHITE ST	KELLEHER SR, THOMAS R & KATHY V	R	8500	0	56490	64990	1013384006	S 33'-W 1/2-LOT 24A L H LANGWORTHY'S ADD
2313 WHITE ST	KIES, PAUL J	R	9790	0	35060	44850	1013383013	W30'-S3'-E1/2-N1/2 & N 29'-E1/2-N1/2 ALL OF LOT 19 & S 7.5'-E1/2-S1/2 LOT 20 L H LANGWORTHY'S ADD
2315 WHITE ST	MVP DUBUQUE LLC	R	6440	0	20940	27380	1013383012	N 24 1/2' OF E 1/2 OF S 1/2 OF LOT 20 LH LANGS ADD
2320 WHITE ST	YAGER, JAMIE A/K/A JAMES P	R	10050	0	15440	25490	1013384005	S 7 1/2'-W 1/2-LOT 23A & N 31'-W 1/2-LOT 24A L H LANGWORTHY'S ADD
2323 WHITE ST	MVP DUBUQUE LLC	R	8240	0	30620	38860	1013383011	E 1/2-N 1/2-LOT 20 L H LANGWORTHYS ADD
2327 WHITE ST	A&B LAWN CARE PROPERTY MANAGEMENT LLC	R	8240	0	38700	46940	1013383010	E 1/2 - S 1/2 - LOT 21 L H LANGS ADD
2330 WHITE ST	OLSON, STEVEN D	R	12480	0	59320	71800	1013384004	N 56 1/2'-W 1/2-LOT 23A L H LANGWORHTY'S ADD
2344 WHITE ST	TRAUSCH, FORREST R	R	13190	0	32800	45990	1013384003	W 1/2-LOT 22A L H LANGWORTHY'S ADD
2345 WHITE ST	FAHEY FAMILY LIMITED PARTNERSHIP	R	5710	0	0	5710	1013383009	LOT 2-2-22 L H LANGS ADD
2354 WHITE ST	ADAMS JR, JERRY L	R	13190	0	75500	88690	1013384002	W 1/2-LOT 21A L H LANGWORTHY'S ADD
2404 WHITE ST	MID-AMERICA PROPERTY MANAGEMENT LLC	R	7450	0	55740	63190	1013379013	LOT 12 NEW JACKSON SUB
2406 WHITE ST	GRTD INVESTMENTS LLC	R	6650	0	52800	59450	1013379012	LOT 11 NEW JACKSON SUB
2410 WHITE ST	GRTD INVESTMENTS LLC	R	6650	0	50770	57420	1013379011	LOT 10 NEW JACKSON SUB
2412 WHITE ST	MCSTAC PROPERTIES LLC	R	6650	0	64730	71380	1013379010	LOT 9 NEW JACKSON SUB
2413 WHITE ST	MCMAHON REAL EST RENTALS LLC	M	12060	0	55080	67140	1013378022	E 67' OF E 75' OF LOT 2-172 L H LANGWORTHYS ADD
2414 WHITE ST	GRTD INVESTMENTS LLC	R	6650	0	53270	59920	1013379009	LOT 8 NEW JACKSON SUB
2416 WHITE ST	CROSS, DENNIS C & KENDRA S	R	6650	0	58060	64710	1013379008	LOT 7 NEW JACKSON
2418 WHITE ST	WELTER, NICOLE M	R	12770	0	70350	83120	1013379007	W 86.75' LOT 185 L H LANGWORTHYS ADD

DUBUQUE URBAN REVITALIZATION DISTRICT

Property Address	Property Owner	Class	Land Value	Building Value	Dwelling Value	Total Value	Parcel ID #	Legal Description
2421 WHITE ST	RONNERUD, EVAN P	R	14830	0	62430	77260	1013378021	LOT 14 & S 11'-S 54' OF LOT 13 F FOSSELMANN'S SUB
2422 WHITE ST	DUB JONES REAL ESTATE LLC	R	12770	0	90920	103690	1013379006	W 95' LOT 184 L H LANGWORTHYS ADD
2424 WHITE ST	KLAUER, ROBERT F	R	10060	0	59820	69880	1013379005	S 44' OF W 86'9" LOT 183 L H LANGWORTHYS ADD
2429 WHITE ST	DATA, JASON K	R	9540	0	40460	50000	1013378020	N 43' S 54' LOT 13 FRANK FOSSELMANN'S SUB
2435 WHITE ST	OLIVER, MICHELLE L	R	9540	0	58150	67690	1013378019	S 37' LOT 12 & N 6' LOT 13 F FOSSELMANN'S SUB
2464 WHITE ST	K E JOINT VENTURES LLC	R	15160	0	67930	83090	1013379004	W 86'9" LOT 182 & N 16' OF N 20' OF W 86'9" LOT 183 L H LANGWORTHYS ADD
2485 WHITE ST	KEY, MELVIN R & JEAN M	R	9540	0	64010	73550	1013378018	N 23' LOT 12 & S 20' LOT 11 FRANK FOSSELMANN'S SUB
2486 WHITE ST	GRTD INVESTMENTS LLC	R	12770	0	55700	68470	1013379003	W 1/2 LOT 181 L H LANGWORTHYS ADD
2487 WHITE ST	LANGE, NATHANIEL J	R	8870	0	55360	64230	1013378017	N 40' LOT 11 F FOSSELMANN'S SUB
2515 WHITE ST	FERRING, JAMES L	R	7250	0	84830	92080	1013376017	LOT 2 OF N 35' OF W 170' OF LOT 227 DAVIS FARM ADD
2518 WHITE ST	KLAUER, ROBERT F & LISA L	R	14200	0	58130	72330	1013334017	LOT 2-223 & 2-224 DAVIS FARM ADD
2570 WHITE ST	NOW & THEN PROPERTIES LLC	R	8470	0	18340	26810	1013334004	LOT 2-S 1/3-LOT 214, LOT 2-1- N 1/3-LOT 215, LOT 1-2-N 1/3- LOT 215, DAVIS FARM
2571 WHITE ST	RODASTA, TAMARA L A/K/A TAMMY L RODASTA	R	7980	0	67380	75360	1013376008	LOT 1-1-237 DAVIS FARM ADD
2575 WHITE ST	ROETH, LARRY F & DORIS A	R	7980	0	52110	60090	1013376007	LOT 2-1-237 DAVIS FARM ADD
2593 WHITE ST	MCSTAC PROPERTIES LLC	R	7980	0	65300	73280	1013376006	LOT 1-1-238 DAVIS FARM ADD
2595 WHITE ST	VASKE, DONNA M	R	7980	0	40030	48010	1013376005	LOT 2-1-238 DAVIS FARM ADD
2605 WHITE ST	EXODUS TWO HOLDINGS LLC	R	13570	0	92780	106350	1013328027	E 101.5'-268 DAVIS FARM ADD
2610 WHITE ST	CEMB PROPERTIES LLC	R	10950	0	62300	73250	1013329011	LOT 1-E 80'-W 90'-375 DAVIS FARM ADD
2642 WHITE ST	ZIMMERMAN, WILLIAM H & LINDA L	R	12500	0	48530	61030	1013329006	LOTS 1 & 2 OF SUB OF 2-372 DAVIS FARM ADD
2643 WHITE ST	MC CONNELL, STEVEN L & KAREN M	R	7980	0	53550	61530	1013328025	S 1/2-E 1/2-271 DAVIS FARM ADD
2647 WHITE ST	ULHAQ, IRFAN & KWON, MIYEON	R	7980	0	46380	54360	1013328024	N 1/2-E 1/2-271 DAVIS FARM ADD
2649 WHITE ST	EXODUS TWO HOLDINGS LLC	R	7980	0	52690	60670	1013328023	S 1/2-E 1/2-272 DAVIS FARM ADD
2650 WHITE ST	STUART, MATTHEW G JR	R	12630	0	66720	79350	1013329005	W 83'6"-E 170'-371 DAVIS FARM
2655 WHITE ST	WEDERT, JOSEPH W & KATHLEEN M	R	6380	0	59030	65410	1013328022	N 1/2-E 1/2-272 DAVIS FARM ADD
2659 WHITE ST	LANGE FAMILY TRUST	R	12770	0	77180	89950	1013328021	E 1/2-S 1/2-273 & E 1/2-N 1/2 OF 273 DAVIS FARM ADD
2660 WHITE ST	KLAUER, EMILY J	R	12770	0	65320	78090	1013329004	W 85'-E 170'-370 DAVIS FARM
2663 WHITE ST	CASHMAN, CLETUS F & SALLY	R	7980	0	43310	51290	1013328020	E 85'-S 1/2-274 DAVIS FARM
2665 WHITE ST	SHARKEY, CRAIG C	R	7980	0	44840	52820	1013328019	E 1/2-N 1/2-274 DAVIS FARM ADD
2674 WHITE ST	BEYER, PAUL C	R	12800	0	66630	79430	1013329002	W 85'-E 170'-368 DAVIS FARM ADD
2687 WHITE ST	DOLTER, JOHN J & JANE E	C	18099	16554	0	34653	1013328032	LOT 2 DOLTER PLACE #2
2701 WHITE ST	GRAVES, COLLEEN KAY FKA COLLEEN KAY CACHERO	R	8510	0	62340	70850	1013308013	LOT 1-1-W 170'-1-277, & W 85' OF 2-277 DAVIS FARM ADD
2702 WHITE ST	KRAMER, CHAD D	R	11140	0	50380	61520	1013309007	LOTS 1 & 2 OF SUB OF 1-S 46'- W 80'-E 170' OF 365 & LOT 1 OF W 80'-E 170' OF LOT 366 DAVIS FARM ADD
2705 WHITE ST	COOK, DONALD R JR	R	7450	0	56300	63750	1013308012	LOT 2-1-W 170'-1-277 DAVIS FARM ADDN
2730 WHITE ST	BIGELOW, DAVID E	R	12770	0	58700	71470	1013309003	W 85'-E 170' OF LOT 363 DAVIS FARM ADD
2766 WHITE ST	BISDORF, MICHAEL P & TERI L	R	12370	0	61430	73800	1013162004	W 80'-N 32'-E 170' OF LOT 359, W 80'-S 28'-E 170' OF LOT 359 DAVIS FARM ADD
2770 WHITE ST	LAIRD, MARK	R	9270	0	55130	64400	1013162003	W 80'-E 170'-S 40' OF LOT 358 DAVIS FARM ADD
2823 WHITE ST	INTEGRITY LAND INVESTMENTS INC	R	7980	0	57420	65400	1013156023	S30'-E 85'-W 170' LOT 289 DAVIS FARM ADD
2825 WHITE ST	BANASKY, REAGAN P & RACHEL T	R	7980	0	63640	71620	1013156022	N 30'-E 85'-W 170'-289 DAVIS FARM ADD
2827 WHITE ST	WAGNER, EDWIN W & FRANK E	R	9410	0	30930	40340	1013156021	LOT 2-1-W 170'-290 DAVIS FARM ADD
2836 WHITE ST	CLANCY, ROSE M	R	12770	0	84430	97200	1013157022	W 85' OF E 170' OF LOTS 351 DAVIS FARM
2845 WHITE ST	LYLE, ROBIN M	R	12770	0	62720	75490	1013156020	LOT 1-W 170'-292 DAVIS FARM
2849 WHITE ST	JACKSON, JEFFREY ALAN	R	12770	0	66630	79400	1013156019	E 80'-W 170'-293 DAVIS FARM A/K/A W 80' - E 90' LOT 293 DAVIS FARM
2850 WHITE ST	MID-AMERICA PROPERTY MANAGEMENT LLC	R	7980	0	68110	76090	1013157005	W 85' OF S 1/2 OF E 170' OF LOT 350 DAVIS FARM ADD
2854 WHITE ST	M3 LLC	R	7980	0	24600	32580	1013157004	W 1/2 OF N 1/2 OF E 170' OF LOT 350 DAVIS FARM ADD
2855 WHITE ST	JOHNSON, KEITH A	R	12370	0	81860	94230	1013156018	W 80'-E 1/2-294 DAVIS FARM ADD
2858 WHITE ST	KASS, NICHOLAS J & PACINA, ALBERT A	R	11310	0	52080	63390	1013157002	S 20' OF W 85' E 170' OF LOT 348, W 85' OF N 1/2 OF E 170' OF LOT 349 DAVIS FARM ADD
2875 WHITE ST	BRIMEYER, DOUGLAS R	R	13110	0	75930	89040	1013156017	E 1/2-S 58'-W 170'-295 DAVIS FARM ADD
2880 WHITE ST	JK INVESTMENTS LLC	M	25500	0	75950	101450	1013157001	W 85' OF E 170' OF LOT 347, N 40' W 85' OF E 170' LOT 348 DAVIS FARM ADD
2895 WHITE ST	COPELAND, ROBIN R	R	11670	0	76390	88060	1013156016	LOT 2-1-W 170'-296, LOT 2-N 2' -W 170' OF 295, & LOT 2-2-W 170' OF LOT 296 DAVIS FARM
2915 WHITE ST	LANSING, PATRICK A & MARY ANN	R	9740	0	54760	64500	1013152013	S 30' OF W 170' OF LOT 298 DAVIS FARM
2929 WHITE ST	SCHMITT, GARY C	R	4530	0	39120	43650	1013152019	LOT 2 OF W 170' OF LOT 300 DAVIS FARM ADD
2947 WHITE ST	MCSTAC PROPERTIES LLC	R	7980	0	49350	57330	1013152018	E 1/2 OF N 1/2 OF W 170' OF LOT 301 DAVIS FARM ADD
2954 WHITE ST	HILDEBRAND, JOYCE M	R	12100	0	77560	89660	1013153007	LOT 2 LEO EISBACH PLACE
2960 WHITE ST	BALMER, RONALD A	R	10950	0	62470	73420	1013153006	LOT 2-1 LEO EISBACH PLACE

DUBUQUE URBAN REVITALIZATION DISTRICT

Property Address	Property Owner	Class	Land Value	Building Value	Dwelling Value	Total Value	Parcel ID #	Legal Description
2961 WHITE ST	K E JOINT VENTURES LLC	R	12770	0	66840	79610	1013152017	LOT 2 L KLUESNER PLACE
2966 WHITE ST	KOHN, RANDY J	R	9170	0	37820	46990	1013153005	LOT 2 OF S 1/2 OF E 170' 339 & N 10'- E 170' OF 340 DAVIS FARM ADD
2977 WHITE ST	DETERMAN, EMILY K	R	12770	0	74300	87070	1013152016	LOT 2 OF W 170' OF LOT 305 DAVIS FARM ADD
2980 WHITE ST	GARVEY, BETTY J REVOCABLE LIVING TRUST	R	12370	0	84980	97350	1013153003	W 80' OF E 170' OF LOT 338 DAVIS FARM ADD
2997 WHITE ST	BREHM, DEBBIE J	R	12770	0	76090	88860	1013152015	E BAL OF W 170' OF LOT 306 DAVIS FARM ADD
3016 WHITE ST	SR LEGACY LLC	R	13440	0	43620	57060	1013105012	LOT 1-E 170' OF 335 DAVIS FARM ADD
3019 WHITE ST	STW LLC	R	12770	0	59900	72670	1013151005	LOT 1 OF LOT 308 DAVIS FARM
3019 WHITE ST	STAVER, CHRISTOPHER T	R	11170	0	0	11170	1013151006	LOT 2 OF LOT 308 DAVIS FARM
3030 WHITE ST	LENSTRA, JEFFREY D	R	13440	0	42860	56300	1013105011	LOT 1 OF E 170' OF LOT 334 DAVIS FARM ADD
3038 WHITE ST	NEYENS, MICHAEL D & DEVANEY, JULIE A	R	12770	0	74380	87150	1013105010	W 85' OF E 170' OF LOT 333 DAVIS FARM ADD
3056 WHITE ST	YAGER, JOHN	R	12770	0	39460	52230	1013105007	W 85' OF E 170' OF LOT 331 DAVIS FARM ADD
3103 WHITE ST	NISSAN, DAVID D	R	10230	0	99980	110210	1014233013	E 70' OF S 50' OF W 170' OF 314 DAVIS FARM ADD
3107 WHITE ST	NICKOLAS, MARK C	R	10230	0	72560	82790	1014233012	E 70' OF N 50' OF W 170' OF 315 DAVIS FARM ADD
3110 WHITE ST	EHLINGER, DAVID L & SHARON M	R	12770	0	118520	131290	1014234013	W 85' OF E 170' OF LOT 327 DAVIS FARM ADD
WHITE ST	MC CONNELL, STEVEN L & KAREN M	R	5590	0	1410	7000	1013328026	E 1/2-N 1/2-270 DAVIS FARM ADD
WHITE ST	SCHWARTZ, ELLIS	R	9270	0	3770	13040	1013329003	W 79'6"-E170'-369 DAVIS FARM
WHITE ST	NISSAN, DAVID D	R	12770	0	0	12770	1014233014	E 85' OF W 170' OF LOT 313 DAVIS FARM ADD
WHITE ST	ECH PROPERTIES 401K TRUST	M	15370	0	1240	16610	1024266010	NM 1/5 OF CITY LOT 434
WHITE ST	SAINT MATTHEW LUTHERAN CHURCH	E	9810	116000	0	125810	1024262001	N 51'-N 1/5 OF CITY LOT 486
WHITE ST	SAINT MATTHEW LUTHERAN CHURCH	E	9810	139200	0	149010	1024262002	NM 1/5 OF CITY LOT 486 & S 2 1/2" N 1/5 OF CITY LOT 486
WHITE ST	SAINT MATTHEW LUTHERAN CHURCH	E	7320	0	0	7320	1024262003	M 1/5 OF CITY LOT 486
WHITE ST	SAINT MATTHEW LUTHERAN CHURCH	E	4870	0	0	4870	1024262004	SM 1/5 OF CITY LOT 486
WHITE ST	CONRAD, RONALD J SR & SANDRA J	C	37554	19398	0	56952	1025228008	CITY LOTS 314 & 315 AND THE S 9' 3" OF CITY LOT 316
WHITE ST	DUBUQUE BANK & TRUST COMPANY	C	51610	14280	0	65890	1024408020	M 1/5, N 1/2 - SM 1/5, S 1/2 - SM 1/5 AND THE S 1/5 OF CITY LOT 432
WHITE ST	DUBUQUE, COUNTY OF	E	14200	0	0	14200	1024482018	CITY LOT 324 & S 25' OF CITY LOT 325
WHITE ST	DUBUQUE, CITY OF	E	9100	0	0	9100	1025234007	PT LOTS 2-1, MILWAUKEE INDUSTRIAL TRACT NO 1
1990 WHITTIER ST	JAEGER, RICHARD & MARY JO	R	15260	0	141310	156570	1118135008	LOT 278 HAMS ADD
2060 WHITTIER ST	2G2 LLC	M	47430	0	259250	306680	1118177002	LOTS 2-427, 1-428, 467,468, & 467A IN HAMS ADD
WHITTIER ST	2G2 LLC	M	12520	0	0	12520	1118177003	LOTS 1-427 & 2-428 HAMS ADD
490 WILBUR ST	FABER, MARY JILL REVOCABLE TRUST	R	47840	0	315270	363110	1024457008	LOTS 3, 4 & 5 CENTRAL ADD
520 WILBUR ST	MCDONALD, TRISH L	R	15600	0	109070	124670	1024391004	E 33'9"-W 68'9"- LOT 1 & E 6'3"-LOT 1 & W 20.5' LOT 2 ALL IN CENTRAL ADD
530 WILBUR ST	FUHRMAN, RUSSELL J	R	9100	0	62660	71760	1024391003	W 35' W 68'9" LOT 1 CENTRAL ADD
538 WILBUR ST	BECHTEL, GARY L	R	40040	0	33860	73900	1025127010	LOT 1-12, 1-11 & 1-10 ALL IN CENTRAL ADD & E 27' OF LOT 3 OF CITY LOT 703
540 WILBUR ST	SMITH, MARK W & EMILY B	R	26000	0	139250	165250	1024391002	LOT 12 OF CITY LOT 688 EX N 20' THEREOF & E 50' LOT 2 OF CITY LOT 703
570 WILBUR ST	ROBINSON, LEWIS L & BARBARA M	R	24130	0	53580	77710	1024391001	W116' LOT 2 OF CITY LOT 703
571 WILBUR ST	SPRAGUE, JOHN	R	37180	0	69700	106880	1024390005	W 45' LOT 30 FARLEYS SUB & LOTS 31 & 32 FARLEYS SUB
610 WILBUR ST	DUBUQUE, CITY OF	E	12350	0	49940	62290	1025127002	LOT 1-45 & LOT 1-46 FARLEYS SUB
WILBUR ST	FABER, MARY JILL REVOCABLE TRUST	R	7640	0	0	7640	1024391005	E 42' LOT 2 CENTRAL ADD
502 WILSON AVE	HENRY, JUNE M	R	17160	0	56130	73290	1025132016	LOT 2-2 OF MIN LOT 78 & LOT 16 WILSONS SUB
580 WILSON AVE	DEUTMEYER, DIRK D & RHONDA S	M	18170	0	71000	89170	1025132015	LOT 15 WILSONS SUB
632 WILSON AVE	EPIC PROPERTIES LLC	M	15900	0	120540	136440	1025132014	LOT 14 WILSONS SUB 632-638 WILSON
650 WILSON AVE	PLOWMAN JR, KENNETH D	R	22950	0	101400	124350	1025132013	LOT 13 WILSONS SUB
653 WILSON AVE	BREITBACH, MAPLE F & ESTAFEN, DAVID M	R	22950	0	133930	156880	1025131011	LOT 20 WILSONS SUB
671 WILSON AVE	GROSS, GWENDOLYN A	R	22950	0	53240	76190	1025131010	LOT 21 WILSONS SUB
674 WILSON AVE	NAUMAN, GARY	R	14690	0	98150	112840	1025132012	S 32' LOT 12 WILSONS SUB
692 WILSON AVE	ADAM, ERIC N & MICHELE A	R	27040	0	155420	182460	1025132011	S 44' LOT 11 & N 18' LOT 12 WILSONS SUB
695 WILSON AVE	LAIRD PROPERTIES LTD	R	18360	0	122440	140800	1025131009	S 40' LOT 22 WILSONS SUB
701 WILSON AVE	WILLIAMS, RANDALL A & SHELLY A	R	26160	0	53150	79310	1025131008	LOT 23 & N 10' OF LOT 22 WILSON'S SUB
702 WILSON AVE	KISTING, DANA B	R	25700	0	125340	151040	1025132010	LOT 10 WILSONS SUB & N 6' LOT 11 WILSONS SUB
705 WILSON AVE	LOVELESS, JON N & MAURA	R	18360	0	122370	140730	1025131007	S 40' LOT 24 WILSONS SUB
716 WILSON AVE	OTTESEN, FAMILY TRUST	M	17810	0	130490	148300	1025132009	LOT 9 & S 6' LOT 8 WILSONS SUB 716-718 WILSON
723 WILSON AVE	ZALAZNIK, RYAN M & MULGREW-ZALAZNIK, MADELYN T	R	26160	0	124510	150670	1025131006	N 10' LOT 24 WILSONS SUB & LOT 25 WILSONS SUB
728 WILSON AVE	KISTING, DANA B	R	20200	0	116140	136340	1025132008	N 44' LOT 8 WILSONS SUB
742 WILSON AVE	SCHISSEL, JOHN PAUL	R	22950	0	82940	105890	1025132007	LOT 7 WILSONS SUB
743 WILSON AVE	MAGDZIARZ-PALMER, ROSALIE A	R	22950	0	103250	126200	1025131005	LOT 26 WILSONS SUB
749 WILSON AVE	TANGEN, TRENT W & KRISTA L	R	22950	0	95470	118420	1025131004	LOT 27 WILSONS SUB
752 WILSON AVE	SCHULTZ, CHENELLE E	R	22950	0	87490	110440	1025132006	LOT 6 WILSONS SUB
757 WILSON AVE	BARRY, BRICE D & LORI A	R	22950	0	111500	134450	1025131003	LOT 28 WILSONS SUB
758 WILSON AVE	NICHOLSON, TONIA M	R	22950	0	67600	90550	1025132005	LOT 5 WILSONS SUB

DUBUQUE URBAN REVITALIZATION DISTRICT

Property Address	Property Owner	Class	Land Value	Building Value	Dwelling Value	Total Value	Parcel ID #	Legal Description
768 WILSON AVE	HOME DREAM LLC	R	22950	0	106830	129780	1025132004	LOT 4 WILSONS SUB
784 WILSON AVE	JT REAL ESTATE PROPERTIES LLC	R	22950	0	122200	145150	1025132003	LOT 3 WILSONS SUB
785 WILSON AVE	EPPLER, ROGER E & SHIRLEY A TRUST	R	22950	0	113680	136630	1025131002	LOT 29 WILSONS SUB
795 WILSON AVE	WALKER, WILLIAM D & AMANDA L ESTES WALKER	R	22950	0	62010	84960	1025131001	LOT 30 WILSONS SUB
798 WILSON AVE	BUDDE, AUSTIN M & DOUGLAS, DANIELLE S	R	10810	0	50810	61620	1025132001	W 73' - S 27 1/2' - LOT 2 WILSONS SUB
807 WILSON AVE	PFAB, RICHARD W & SANDRA M TRUST	R	19850	0	83530	103380	1025109046	LOT 1 OF SUB LOTS 1 & 1A KEOGHS SUB
812 WILSON AVE	KALB, FRANK A	R	23630	0	81470	105100	1025129025	LOT 1-3, LOT 1-4 LOT 2-9 COLLINS SUB 812-814 WILSON
815 WILSON AVE	HUSEMANN, LAWRENCE H & BRENDA A	M	19250	0	83430	102680	1025109045	LOT 2 KEOGHS SUB 815-817 WILSON
818 WILSON AVE	HEIAR, JESSE L & KATHY A	R	11810	0	54540	66350	1025129024	LOT 2 - 'A' BELLS SUB
820 WILSON AVE	HEIAR, JESSE L & KATHY A	R	17480	0	50990	68470	1025129023	LOT 1 - "A" BELLS SUB
845 WILSON AVE	VANDELAY PROPERTY MANAGEMENT LLC	R	19850	0	81990	101840	1025109044	LOT 1-3 KEOGHS SUB
852 WILSON AVE	YOUNG, JOHN F & KAY M	R	28070	0	54660	82730	1025129022	LOT 'B' BELLS SUB
855 WILSON AVE	MFRP LLC	M	15930	0	75520	91450	1025109043	LOT 4 & LOT 2-3 KEOGHS SUB 855-857 WILSON
870 WILSON AVE	GRTD INVESTMENTS LLC	R	16610	0	45640	62250	1025129021	LOT 3-2-2 OF MIN LOT 79 & LOT 1-6 COLLINS SUB
877 WILSON AVE	YAGER, JOHN	R	22960	0	17280	40240	1025109042	LOT 5 KEOGHS SUB
880 WILSON AVE	GRTD INVESTMENTS LLC	R	15670	0	46030	61700	1025129002	LOT 2-6 (EXCEPT NW 9.56') & S 59' LOT 5 MOBLEYS DUB; & LOT 2-6 COLLINS SUB
890 WILSON AVE	RUDEN, LEROY P & CAROL	R	17460	0	67880	85340	1025129001	N PT OF LOT 5 MOBLEY'S DUBUQUE
WILSON AVE	DUBUQUE, CITY OF	E	17640	0	0	17640	1025132049	W 1/2 OF LOT 1 OF THE SUB OF S 1/3 OF 34, W 127'6" OF LOT 1-2 OF THE SUB OF S 1/3 OF LOT 34, W 1/2 OF 2-2 OF S 1/3 OF LOT 34 AND ALL OF LOT 35 KELLYS SUB; W 1/2 OF N 1/2 OF LOT 36, W 1/2 OF S 1/2 OF LOT 36, W 1/2 OF 2-37 & LOT 1-1-37 AND 2-2-1-37 KELLYS
1907 WINDSOR AVE	JRD REAL ESTATE LLC	R	5610	0	39040	44650	1024227009	NW 58.53'-NE 1/2-7 COOKS ADD
1908 WINDSOR AVE	IBARRA, MELISSA S	R	10480	0	58090	68570	1013485015	LOT 1-8 COOKS ADD
1911 WINDSOR AVE	KLAUER, ROBERT F & LISA L	R	9840	0	45400	55240	1013488002	LOT 2-22 COOK'S ADD
2003 WINDSOR AVE	PIPER, JOHN & PATTY	R	6660	0	58760	65420	1013487009	LOT 2-2-34 & LOT 2-2-35 COOKS ADD
2004 WINDSOR AVE	GRTD INVESTMENTS LLC	R	12310	0	63440	75750	1013484018	W 66.53' LOT 36 COOKS ADD
2005 WINDSOR AVE	KOCH, PAUL A	R	6890	0	55320	62210	1013487008	LOT 1-2-34 & LOT 1-2-35 COOKS ADD
2101 WINDSOR AVE	GRTD INVESTMENTS LLC	R	8350	0	65370	73720	1013486007	LOT 3-63 COOKS ADD
2105 WINDSOR AVE	DATA, CORY L	R	8170	0	47270	55440	1013486006	LOT 2-63 COOKS ADD
2107 WINDSOR AVE	K & L REAL ESTATE LLC	R	8170	0	66450	74620	1013486005	LOT 1-63 COOKS ADD
2111 WINDSOR AVE	ALDUNATE, DAVID C	R	15540	0	41230	56770	1013486004	SE 1/2 OF LOT 78, LOT 79 COOKS ADD
2115 WINDSOR AVE	DEPPE, ASHLEY L	R	12330	0	64370	76700	1013486001	LOT 1 OF THE NW 1/2 OF 78 & 79 COOKS ADD
2120 WINDSOR AVE	WEBER, MICHAEL J	R	10080	0	83390	93470	1013483011	E 50'10" LOT 77 COOKS ADD
2124 WINDSOR AVE	POTHOFF, ALVIN J & KATHRYN E ET AL	R	9070	0	35830	44900	1013483010	E.45'-W.86'8" LOT 77 COOKS ADD
2126 WINDSOR AVE	POTHOFF, ALVIN J & KATHIE E (1/2 INT) & POTHOFF, FRANCIS M	R	8270	0	38680	46950	1013483009	SW 5" LOT 76 COOKS ADD & W 41'8" - W 86.8" LOT 77 COOKS ADD
2200 WINDSOR AVE	BROTHERS3 LLC	R	14110	0	75070	89180	1013454054	LOT 1-1-8 HAMBURG ADD
2206 WINDSOR AVE	JEH INVESTMENTS LLC	M	11130	0	100500	111630	1013454029	LOTS 2-8 & 2-9 HAMBURG ADD
2210 WINDSOR AVE	FREISINGER, DAVID R	R	18190	0	87780	105970	1013454028	LOT 7 HAMBURG ADD
2214 WINDSOR AVE	OSTRANDER, DAVID J & MARY V	R	15540	0	92220	107760	1013454027	LOT 6 HAMBURG ADD
2216 WINDSOR AVE	ROUSSEL, TERRANCE R	R	15540	0	68420	83960	1013454026	LOT 5 HAMBURG ADD
2300 WINDSOR AVE	LAFOND, SUSAN E & FRANK	R	7150	0	67740	74890	1013454025	SE 23.6' LOT 4 HAMBURG ADD
2301 WINDSOR AVE	BEECHER, ETTA MARIE	M	11350	0	90380	101730	1013457010	LOTS 1-1 & 1-2 FISCH-SCHADLE PLACE
2302 WINDSOR AVE	LANGE, JOSEPH JOHN & LOUISE R	R	11190	0	81760	92950	1013454056	SE 10' LOT 3 & NW 26.4' LOT 4 HAMBURG ADD
2304 WINDSOR AVE	CLICQUENNOI, JOSHUA	R	12430	0	90590	103020	1013454055	NW 40' LOT 3 HAMBURG ADD
2307 WINDSOR AVE	KUETER, CHRISTOPHER M & NICOLE A	R	12610	0	113180	125790	1013457008	LOT 21 SANFORDS SUB
2308 WINDSOR AVE	BAUMANN, BENJAMIN J	R	15540	0	69150	84690	1013454022	LOT 2 HAMBURG ADD
2310 WINDSOR AVE	GRTD INVESTMENTS LLC	R	9320	0	74190	83510	1013454021	LOT 2-1 HAMBURG ADD
2311 WINDSOR AVE	LIPPER, SHAWNA	R	12140	0	53180	65320	1013457007	LOT 1-22 SANFORDS SUB LOT 2-1-23 SANFORDS SUB
2400 WINDSOR AVE	ZENNER, KEITH S	R	9950	0	65060	75010	1013454020	LOT 1-1-1 & LOT 2-1-1 HAMBURG ADD
2401 WINDSOR AVE	CM INVESTMENTS LLC	M	11480	0	69430	80910	1013453029	LOT 1 OF THE SUB OF LOTS 1 & 2-2; AND LOT 1-2 BOTH IN WINDSOR AVE SUB
2404 WINDSOR AVE	HIRSCH, CECELIA H & HIRSCH, TERRENCE J	R	7840	0	41840	49680	1013454019	LOT 2 MARY MULLEN PL
2406 WINDSOR AVE	KENNICKER, KARL R & JACQUELINE R	R	8390	0	42900	51290	1013454018	LOT 1 MARY MULLAN PL
2407 WINDSOR AVE	SCHARFF HOLDINGS LLC	R	15080	0	81230	96310	1013453027	LOT 3 & S 39'7" LOT 4 WINDSOR AVE SUB
2408 WINDSOR AVE	HENRY, HEATHER A & MICHAEL E	R	9240	0	71720	80960	1013454017	N 30' LOT 2 F W KRUSES SUB
2410 WINDSOR AVE	REIFF, ALBERT J ETAL	R	6160	0	40360	46520	1013454016	S 1/2 LOT 1 F W KRUSES SUB
2411 WINDSOR AVE	FRITZ, MICHAEL J & RACHAEL M	R	10280	0	85800	96080	1013453026	LOTS 5 & N 7" LOT 4 WINDSOR AVE SUB
2412 WINDSOR AVE	REIFF, ALBERT J ETAL	R	6100	0	39980	46080	1013454015	N 1/2 LOT 1 F W KRUSES SUB
2413 WINDSOR AVE	KOHL, KENNETH J & DONNA J	R	11140	0	80660	91800	1013453025	LOT 6 WINDSOR AVE SUB

DUBUQUE URBAN REVITALIZATION DISTRICT

Property Address	Property Owner	Class	Land Value	Building Value	Dwelling Value	Total Value	Parcel ID #	Legal Description
2414 WINDSOR AVE	DUBUQUE'S TRUE NORTH CORPORATION	R	14780	0	35020	49800	1013454014	S 6' LOT 2 & LOT 3 KLINGENBERGS SUB
2415 WINDSOR AVE	PH PROPERTIES LLC	R	11140	0	68250	79390	1013453024	LOT 7 WINDSOR AVE SUB
2416 WINDSOR AVE	CALLAGHAN, MICHAEL J & SHARON L	R	13860	0	57780	71640	1013454013	S 9' LOT 1 & N 36' LOT 2 KLINGENBERGS SUB
2417 WINDSOR AVE	GRTD INVESTMENTS LLC	R	12350	0	117200	129550	1013453023	LOT 1-35 & LOT 2-35A STAFFORDS ADD
2418 WINDSOR AVE	RMJ PROPERTIES LLC	R	10160	0	65440	75600	1013454012	N 33' LOT 1 KLINGENBERGS SUB
2420 WINDSOR AVE	WEEBER, MOLLY A	R	7000	0	65590	72590	1013454011	LOT 7 SUB OF 3 & 4 STAFFORDS ADD
2421 WINDSOR AVE	DOLAN, TARA LYNN	R	13440	0	45520	58960	1013453022	LOT 2-35 STAFFORDS ADD & LOT 1-35A STAFFORDS ADD
2424 WINDSOR AVE	REUTER, JEFF J, ELLEN M & JENNIFER J	R	19660	0	62440	82100	1013454010	LOTS 4 & 6 OF SUB OF 3 & 4 STAFFORD ADD
2425 WINDSOR AVE	WITTER, DAVID J & MICHELINE RAMALHO	R	12610	0	71130	83740	1013453021	LOT 34 & LOT 34A STAFFORDS ADD
2426 WINDSOR AVE	MULERT, IDA A	R	17810	0	59690	77500	1013454009	LOT 2-3 & 4 STAFFORDS ADD
2427 WINDSOR AVE	GRTD INVESTMENTS LLC	R	7000	0	76300	83300	1013453020	S 1/2 LOT 33 STAFFORDS ADD
2428 WINDSOR AVE	FOHT, GERALD R	R	8810	0	58830	67640	1013454008	LOT 1-1-1-3 & 4 STAFFORDS ADD
2429 WINDSOR AVE	VASKE, MATTHEW L & AMBER L	R	7000	0	71840	78840	1013453019	N 1/2 LOT 33 STAFFORDS ADD
2430 WINDSOR AVE	FOHT, GERALD R	R	8060	0	45500	53560	1013454007	LOT 2-1-1-3 & 4 STAFFORDS ADD
2431 WINDSOR AVE	HILLERY, CODY J	R	7000	0	71980	78980	1013453018	S 1/2 LOT 32 STAFFORDS ADD
2432 WINDSOR AVE	GIBSON, JOSEPH J	R	16660	0	103040	119700	1013454006	LOT 2-1 OF SUB LOTS 3 & 4 STAFFORDS ADD
2435 WINDSOR AVE	GRANT, ROBERT J & MARY V	R	11900	0	81540	93440	1013453017	LOT 31A STAFFORDS ADD N 1/2 LOT 32 STAFFORDS ADD
2500 WINDSOR AVE	JK INVESTMENTS LLC	R	7800	0	34520	42320	1013454005	LOT 5-5 STAFFORDS ADD
2501 WINDSOR AVE	BRADFIELD, DUANE F & JUNE E	R	14000	0	101180	115180	1013414010	LOT 2-30 & LOT 31 STAFFORDS ADD
2502 WINDSOR AVE	LEUTE, KEVIN J & SUSAN A	R	7800	0	91200	99000	1013454004	LOT 4-5 STAFFORDS ADD
2503 WINDSOR AVE	K E JOINT VENTURES LLC	R	14000	0	57070	71070	1013414009	LOT 1-30 & S 1/2 LOT 29 STAFFORDS ADD
2506 WINDSOR AVE	HOPPMAN, CORY & CLOSE, NICOLLE A	R	8060	0	73320	81380	1013454002	LOT 2-5 STAFFORDS ADD
2507 WINDSOR AVE	CJO PROPERTIES LLC	R	9520	0	59510	69030	1013414008	S 9' - S 45' LOT 28 & N 1/2 LOT 29 STAFFORDS ADD
2508 WINDSOR AVE	GRTD INVESTMENTS LLC	R	11290	0	98240	109530	1013454001	LOT 1-5 STAFFORDS ADD
2509 WINDSOR AVE	DETWILER, ANGELLA J & KYLE R	R	10080	0	66800	76880	1013414007	N 36'-S 45' LOT 28 STAFFORDS ADD
2510 WINDSOR AVE	HUNTINGTON, RONALD	R	18380	0	112840	131220	1013410012	S 65'-2-1-1 GEIGERS SUB
2511 WINDSOR AVE	STECHEMAN, CHRISTOPHER W & WAINWRIGHT, STACY L	R	8400	0	65040	73440	1013414006	S 24 1/2' LOT 27 STAFFORDS ADD & N 5' LOT 28 STAFFORDS ADD
2512 WINDSOR AVE	BASTEN, BRIAN W	R	9430	0	81020	90450	1013410011	N 35'-2-1-1 GEIGERS SUB
2513 WINDSOR AVE	MCDERMOTT ENTERPRISES LLC	R	7280	0	92540	99820	1013414005	N 25 1/2' LOT 27 STAFFORDS ADD
2514 WINDSOR AVE	KEY, TERRY M SR & SHIRLEY M	R	9140	0	77530	86670	1013410010	LOT 1-1-1 GEIGERS SUB
2515 WINDSOR AVE	STEGER, NORBERT J	R	14000	0	110570	124570	1013409011	LOT 26 STAFFORDS ADD
2516 WINDSOR AVE	HEIDENREICH, MORGAN R	R	7210	0	61020	68230	1013410009	W 1/2-4-2 GEIGERS SUB
2518 WINDSOR AVE	MESS, JUDITH A	R	7210	0	75320	82530	1013410008	W 1/2-3-2 GEIGERS SUB
2520 WINDSOR AVE	KONRARDY, KAY A	R	9320	0	75440	84760	1013410007	W 1/2-2-2 GEIGERS SUB
2521 WINDSOR AVE	CALLAHAN, CHERYL A	R	14000	0	89450	103450	1013409010	LOT 25 STAFFORDS ADD
2522 WINDSOR AVE	KLINGHAMMER, LEROY & LONA	R	14560	0	108830	123390	1013410006	LOT 2-1-2 GEIGERS SUB
2525 WINDSOR AVE	SARAZIN, MATTHEW D & TAMI M	R	14000	0	97370	111370	1013409009	LOT 24 STAFFORDS ADD
2526 WINDSOR AVE	GRTD INVESTMENTS LLC	R	8400	0	69210	77610	1013410005	S 30' 1-3 GEIGERS SUB
2528 WINDSOR AVE	WESTPHAL, JIM D	R	12320	0	120900	133220	1013410004	N 5'-1-3 & LOT 2-3 GEIGERS SUB
2529 WINDSOR AVE	GAU, TIMOTHY L & LARSON, KAITLAN R	R	14000	0	91160	105160	1013409008	LOT 23 STAFFORDS ADD
2531 WINDSOR AVE	BEAVES, MATTHEW J & LINDSEY M	R	14000	0	107080	121080	1013409007	LOT 22 STAFFORDS ADD
2532 WINDSOR AVE	LANGE, SETH D	R	14000	0	81010	95010	1013410003	LOT 3-3 GIEGERS SUB
2534 WINDSOR AVE	K & L REAL ESTATE LLC	M	15000	0	97140	112140	1013410002	LOT 4-3 GEIGERS SUB
2535 WINDSOR AVE	BLUE, JUSTIN E & EMILY T	R	14000	0	101880	115880	1013403010	LOT 21 STAFFORDS ADD
2537 WINDSOR AVE	FORSYTH, THOMAS & SARA	R	14000	0	120620	134620	1013403009	LOT 20 STAFFORDS ADD
2540 WINDSOR AVE	BONNETT, WAYNE E REVOCABLE LIVING TRUST	R	14000	0	76390	90390	1013410001	LOT 5-3 GIEGERS SUB
2543 WINDSOR AVE	MANDERS, DELBERT E & ALICE R	R	14000	0	82870	96870	1013403007	LOT 18 STAFFORDS ADD
2546 WINDSOR AVE	OHNESORGE, RYAN	R	6440	0	54150	60590	1013406010	N 25' OF LOT 2 OF SUB OF 8 & 9 OF 4 OF GEIGERS
2547 WINDSOR AVE	BRANDEL, THOMAS W & LAURIE A	R	14000	0	95080	109080	1013403006	LOT 17 STAFFORDS ADD
2548 WINDSOR AVE	VORWALD, ARLENE M	R	6440	0	64280	70720	1013406009	LOT 1 OF SUB OF 8 & 9 OF 4 GEIGERS
2600 WINDSOR AVE	JS PROPERTIES OF DUBUQUE LLC	R	14000	0	69930	83930	1013404006	LOT 1 BRECHTS SUB
2601 WINDSOR AVE	SCHMIDT, KENNETH J & PATRICIA A	R	14000	0	81010	95010	1013402014	LOT 16 STAFFORDS ADD
2604 WINDSOR AVE	BETTCHER, JEFFREY L & TAMI K	R	14000	0	76350	90350	1013404005	LOT 2 BRECHTS SUB
2605 WINDSOR AVE	KEDLEY, MARTY R	R	11200	0	99870	111070	1013402013	S 40' OF LOT 15 STAFFORDS ADD
2607 WINDSOR AVE	SHAW, LINDA D	R	8400	0	55530	63930	1013402012	S 20'-14 & N 10'-15 STAFFORDS
2608 WINDSOR AVE	DEAN, AMY S & HANTELMANN, GARY A	R	14000	0	74940	88940	1013404004	LOT 3 BRECHTS SUB
2609 WINDSOR AVE	BERRY, WALLACE H JR & EHLERS, ANDREA M	R	8400	0	57410	65810	1013402011	N 30' OF LOT 14 STAFFORDS ADD
2611 WINDSOR AVE	HANTELMANN, KELLY J & AARON C	R	14000	0	84980	98980	1013402010	LOT 13 STAFFORDS ADD
2612 WINDSOR AVE	GRTD INVESTMENTS LLC	R	14000	0	58960	72960	1013404003	LOT 4 BRECHTS SUB

DUBUQUE URBAN REVITALIZATION DISTRICT

Property Address	Property Owner	Class	Land Value	Building Value	Dwelling Value	Total Value	Parcel ID #	Legal Description
2615 WINDSOR AVE	ZENNER, KEITH S	R	10360	0	60630	70990	1013402009	S 37' OF LOT 12 STAFFORDS ADD
2616 WINDSOR AVE	GRTD INVESTMENTS LLC	C	10282	50210	0	60492	1013404001	LOT 1-2-5 & 1-1-6 BRECHTS SUB
2617 WINDSOR AVE	KENNEDY, JUSTIN M & SMITH, KAYLA M	R	12600	0	64490	77090	1013402008	N 37'4" OF LOT 12 STAFFORD ADD
2635 WINDSOR AVE	DUBUQUE LODGE NO 355 LOYAL ORDER OF MOOSE INC	E	36000	16900	0	52900	1013258007	LOT 2 CHRISTENSEN ADDITION
2639 WINDSOR AVE	GRTD INVESTMENTS LLC	R	12600	0	69250	81850	1013256009	LOT 4-1-5 OF SUB OF 11, 12 & 13 LANDS INSIDE NE 1/4 SEC 13 T89N-R2E
2643 WINDSOR AVE	CEMB PROPERTIES LLC	R	12600	0	78670	91270	1013256008	LOT 3-1-5-SUB OF 11, 12 & 13-NE 1/4 SEC 13 T89N-R2E (LANDS INSIDE)
2645 WINDSOR AVE	FRIEDMAN, DON C & LOIS P	R	14000	0	90280	104280	1013256007	LOT 2-1-1-5 OF SUB 11-12-13 NE 1/4 SEC 13-89-2E LANDS INSIDE & LOT 1-2-1-5 OF SUB OF 1112, & 13 NE 1/4 SEC13-89-2E LANDSINSIDE
2649 WINDSOR AVE	FELTES, MICHAEL J & CAROLYN A	R	14000	0	107580	121580	1013256006	LOT 1-1-1-5 & LOT 2-2-1-5 BOTH OF SUB OF LOTS 11,12 & 13 OF NE1/4 OF SEC 13 T89N
2715 WINDSOR AVE	HENRY, TYLER W	R	16410	0	83240	99650	1013254007	LOT 2-1-2-1 LINWOOD BURDEN AVE PLACE
2735 WINDSOR AVE	MASON, JASON & NAOMI	R	24960	0	110000	134960	1013254010	LOT 2 LINWOOD-BURDEN AVE PLACE NO. 2
2741 WINDSOR AVE	STEFFENS, THOMAS L & CYNTHIA M & MICHAEL	R	14840	0	115230	130070	1013252008	LOT 1 BURDEN & LAWTHERS ADD
2757 WINDSOR AVE	WIEZOREK, EDWARD J III	R	14840	0	129330	144170	1013252007	LOT 2 BURDEN & LAWTHERS ADD
2775 WINDSOR AVE	BAULE, ROBERT T	R	14840	0	75510	90350	1013252006	LOT 3 BURDEN & LAWTHERS ADD
2789 WINDSOR AVE	PAAR, JEFFREY S & MCCALL PAAR, PATRICIA L	R	25230	0	118880	144110	1013252005	LOTS 4 & 5 BURDEN & LAWTHERS
2825 WINDSOR AVE	MANI, AMANDA H	R	14840	0	81650	96490	1013207007	LOT 7 BURDEN & LAWTHERS ADD
2835 WINDSOR AVE	BOVA, CHARESE MARCIE MARIE	R	25230	0	83450	108680	1013207006	LOTS 8 & 9 BURDEN & LAWTHERS
2849 WINDSOR AVE	HABERKORN-FOUCHE, DIANA K	R	14840	0	101330	116170	1013207005	LOT 10 BURDEN & LAWTHERS ADD
2851 WINDSOR AVE	COLEMAN, NOELLE MARIE	R	17980	0	76600	94580	1013204020	LOT 11 & S 1/2 OF LOT 12 BURDEN & LAWTHERS ADD
2867 WINDSOR AVE	EGAN, RONALD G	R	17980	0	77530	95510	1013204019	LOT 13 & N 1/2 OF LOT 12 BURDEN & LAWTHERS ADD
2875 WINDSOR AVE	HILBY, DELOSS J	R	22770	0	133210	155980	1013204018	LOT 14 & 15 BURDEN & LAWTHERS
2899 WINDSOR AVE	SCHNEIDER, CINDY L	R	11980	0	89430	101410	1013204017	LOT 16 BURDEN & LAWTHERS ADD
2901 WINDSOR AVE	BREITBACH, DAVID K	R	19470	0	88840	108310	1013203021	LOTS 17 & 1-18 BURDEN & LAWTHERS ADD
2909 WINDSOR AVE	WEED, RICHARD W JR & KIM S	R	20070	0	94430	114500	1013203020	LOTS 19, 146, & 2-18 BURDEN & LAWTHERS ADD
2975 WINDSOR AVE	MUELLER, MICHELE M	R	13180	0	77680	90860	1013203019	LOT 12 SHERIDAN ADD
2995 WINDSOR AVE	MOBILE, SAMANTHA A	R	12880	0	87570	100450	1013203018	LOT 11 SHERIDAN ADD
3005 WINDSOR AVE	SCOTT, HAROLD D	R	16480	0	88790	105270	1013202022	LOT 10 & S 11' OF LOT 9 SHERIDAN ADD
3025 WINDSOR AVE	NOONAN, JEAN A	R	16480	0	54980	71460	1013202021	S 22' OF LOT 8 & N 33' OF LOT 9 SHERIDAN ADD
3075 WINDSOR AVE	STEINER, TRICIA A	R	16480	0	56900	73380	1013202020	S 33' OF LOT 7 & N 22' OF LOT 8 SHERIDAN ADD
3095 WINDSOR AVE	STELKEN, HANNA J	R	16480	0	78500	94980	1013202019	LOT 6 & N 11' OF LOT 7 SHERIDAN ADD
3105 WINDSOR AVE	CLENDENEN, LLOYD R & DONITA M	R	18070	0	78210	96280	1013201021	LOT 5 & S 1/2 OF LOT 4 SHERIDANS ADDITION
3145 WINDSOR AVE	KONZEN, PATRICK A	R	18070	0	61580	79650	1013201020	LOT 3 & N 1/2 OF LOT 4 SHERIDAN
3147 WINDSOR AVE	GEORGE, TONYA L	R	13480	0	101910	115390	1013201019	LOT 2 SHERIDAN ADD
3197 WINDSOR AVE	MID-AMERICA PROPERTY MANAGEMENT LLC	R	13180	0	80610	93790	1013201018	LOT 1 SHERIDAN ADD
WINDSOR AVE	FORSYTH, THOMAS & SARA	R	9800	0	5680	15480	1013403008	LOT 19 STAFFORDS ADD
WINDSOR AVE	HOLY SPIRIT CHURCH DUBUQUE IA	E	68080	406000	0	474080	1013463002	LOTS 11 TO 19 INCL SANFORDS SUB
WINDSOR AVE	KAPPAROS, MICHAEL J & SANDRA P	C	12510	0	0	12510	1013484019	E 71' LOT 36 COOKS ADD
WINDSOR AVE	LEUTE, KEVIN J & SUSAN A	R	5650	0	5270	10920	1013454003	LOT 3 OF 5 STAFFORDS ADD
WINDSOR AVE	KURT GREENHOUSE LLC	C	12768	20048	0	32816	1013256010	LOT 5-1-5 OF SUB OF 11, 12, & 13 LANDS INSIDE NE 1/4 SEC 13 T89N-R2E
WINDSOR AVE	DUBUQUE LODGE NO 355 LOYAL ORDER OF MOOSE INC	E	14600	166430	0	181030	1013258006	LOT 1 CHRISTENSEN ADDITION
WINDSOR AVE	LINWOOD CEMETERY	E	12970	18630	0	31600	1013254009	LOT 1 LINWOOD-BURDEN AVE PLACE NO. 2
330 WINONA ST	L ROCKDALE INVESTMENTS LLC	R	22500	0	106860	129360	1025176017	LOT 18 DEMING & HORRS SUB
350 WINONA ST	RIVER CITY HOLDINGS LLC	M	15900	0	94760	110660	1025176016	LOT 19 & S 3' LOT 20 DEMING & HORRS SUB
351 WINONA ST	THEIN, CORY R & CASEY C	R	29250	0	117170	146420	1025154011	LOT 1 DEMING & HORRS SUB #2
370 WINONA ST	SCHMITT, JENNIFER J	R	21150	0	111270	132420	1025176015	N 47' LOT 20 DEMING & HORRS SUB
371 WINONA ST	GRTD INVESTMENTS LLC	R	22500	0	106670	129170	1025154008	LOT 15 DEMING & HORRS SUB
385 WINONA ST	SOO, MARY C	R	18450	0	143230	161680	1025154007	S 41' OF LOT 14 IN DEMING & HERR'S SUB
390 WINONA ST	DUEHR, ROBERT J	R	18540	0	106620	125160	1025176014	LOT 21 DEMING & HORRS SUB
419 WINONA ST	DARR, BENJAMIN J & CHRISTINE T	R	26550	0	132170	158720	1025154006	LOT 13 DEMING & HORRS SUB & N 9' OF LOT 14 DEMING & HORRS SUB
420 WINONA ST	EDMINSTER, MARK S & JENNIFER C	R	21870	0	107730	129600	1025176013	LOT 22 DEMING & HORRS SUB
439 WINONA ST	SANDERS PROPERTIES LLC	M	15000	0	109290	124290	1025154005	LOT 12 DEMING & HORRS SUB 439-441 WINONA
440 WINONA ST	RIVER CITY HOLDINGS LLC	R	22180	0	79640	101820	1025176012	LOT 23 DEMING & HORRS
460 WINONA ST	RIZE, RICHARD JOSEPH & GLENDA SUE & BRIAN M	R	21920	0	115940	137860	1025176027	LOTS 1-24, 2-24, & 3-24 ALL IN DEMING & HORRS SUB
461 WINONA ST	JAKOBSZE, JESSICA L	R	20700	0	123040	143740	1025154004	LOT 11 DEMING & HORRS SUB
1440 WOOD ST	COSGROVE, MICHAEL J & CONNIE	R	23760	0	88420	112180	1023461013	LOT 15 OAKLAND PARK ADD
1450 WOOD ST	SHEPHERD, AMY S	R	23760	0	70810	94570	1023461012	LOT 14 OAKLAND PARK ADD
1470 WOOD ST	SCHLUCKMAN, DONALD F & CATHY D	R	23760	0	89930	113690	1023461011	LOT 13 OAKLAND PARK ADD
1490 WOOD ST	GREENE, NATHANIEL S	R	23760	0	93190	116950	1023461010	LOT 12 OAKLAND PARK ADD

DUBUQUE URBAN REVITALIZATION DISTRICT

Property Address	Property Owner	Class	Land Value	Building Value	Dwelling Value	Total Value	Parcel ID #	Legal Description
1530 WOOD ST	GIBSON, RANDY P & KAREN M	R	23760	0	126940	150700	1023461009	LOT 11 OAKLAND PARK ADD
1550 WOOD ST	EPPLER, PEGGY L	R	23760	0	92470	116230	1023461008	LOT 10 OAKLAND PARK ADD
1560 WOOD ST	FISHNICK, MICHAEL L & BETTY A	R	23760	0	82170	105930	1023461007	LOT 9 OAKLAND PARK ADD
1576 WOOD ST	MARTIN, MICHAEL J	R	23760	0	74760	98520	1023461006	LOT 8 OAKLAND PARK ADD
1586 WOOD ST	BITTER, SUSAN E & NOONAN, BRETT	R	23760	0	80280	104040	1023461005	LOT 7 OAKLAND PARK ADD
1594 WOOD ST	BENEDICT, JADE GEORGE	R	26730	0	51230	77960	1023461004	LOT 6 GRAYS SUB
1624 WOOD ST	BOLAND, BERNARD M & CHARLOTTE A	R	26730	0	105650	132380	1023461003	LOT 7 GRAYS SUB
1660 WOOD ST	HAMEL, WILLIAM J & SHARON M	R	26730	0	76630	103360	1023461002	N 57' OF LOT 8 & S 3' OF LOT 8 GRAYS SUB
1670 WOOD ST	FISCHER, ERIN	R	19800	0	126090	145890	1023461001	S 40' OF LOT 9 GRAYS SUB
1720 WOOD ST	HENKLE, JASON & ANDREA	R	23180	0	45780	68960	1023407006	LOT 3-3 OF MIN LOT 178
1738 WOOD ST	GRTD INVESTMENTS LLC	R	23180	0	65310	88490	1023407005	LOT 4-3 OF MIN LOT 178
1756 WOOD ST	MOLINE, ANTHONY D & MOCHAL, STORMY J	R	18640	0	102470	121110	1023407004	W 102 1/2' OF LOT 5-3 OF MIN LOT 178
1764 WOOD ST	SCHUTE, TERRY E & SANDY L	R	19090	0	89710	108800	1023407003	W 102' OF LOT 6-3 OF MIN LOT 178
1770 WOOD ST	CHAPIN, SHEA MARIE	R	22110	0	86870	108980	1023407002	LOT 7-3 OF MIN LOT 178
1840 WOOD ST	TREANOR, DANIELLE M	R	21590	0	91850	113440	1023407001	LOT 12-3 OF MIN LOT 178
1890 WOOD ST	MILLER, JOHN CARL & LYLLETIA	R	10920	0	60540	71460	1023405009	LOT 2-1-10 ROSEDALE ADD #2
WOOD ST	HENKLE, JASON & ANDREA	R	13910	0	0	13910	1023407007	LOT 2-3 OF MIN LOT 178
1110 WOOTEN ST	JOHNSON, AMI J	R	20990	0	116760	137750	1025308008	LOT 1 OF THE SUB OF LOTS 8 & 9 WATTERS SUB
1140 WOOTEN ST	CHILDERS, JOANNE C	R	22510	0	87440	109950	1025308007	LOT 2-8 & LOT 9 WATTERS SUB
WOOTEN ST	SISTERS OF MERCY HEALTH CORP	E	7110	0	0	7110	1025305008	LOT 3-2-1 OF MINERAL LOT 68
WOOTEN ST	MERCY HEALTH CENTER	E	6290	0	0	6290	1025305009	LOT 1-2-4-2-1 OF MIN LOT 68
875 YALE CT	CONRAD JR, RONALD J	M	24750	0	114880	139630	1025109019	LOT 4, 1-2-1-1-1-9, 1-1-5 ALL IN YALE COURT
876 YALE CT	BAL PROPERTIES LLC	M	21450	0	93490	114940	1025109023	LOT 1-6, LOT 1-2-1-9 & LOT 2-5 ALL IN YALE COURT
883 YALE CT	AAI LLC	R	19600	0	98710	118310	1025109018	LOT 3 YALE COURT & LOT 2-2-1-1-1-9 YALE COURT 883-885 YALE CT
888 YALE CT	GORDON, MARK A	R	6600	0	163090	169690	1025109021	LOTS 8, 2-1-1-9, 1-2-2-1-9, 2-2-2-1-9, 1-1-1-1-9 ALL IN YALE CT
895 YALE CT	ORWOLL, MARY JO	R	22500	0	96490	118990	1025109017	LOT 2 YALE COURT 895-897 YALE CT
YALE CT	GORDON, MARK A	R	170	0	0	170	1025109020	LOT 2-1-5 YALE COURT
YALE CT	GORDON, MARK A	R	5470	0	0	5470	1025109022	LOT 2-20A OXFORD HGTS
YALE CT	GORDON, MARK A	R	6850	0	0	6850	1025109024	LOT 7 YALE COURT
YALE CT	GORDON, MARK A	R	11250	0	20950	32200	1025109025	LOT 2-6 YALE COURT
YALE CT	GORDON, MARK A	R	1820	0	0	1820	1025109029	LOT 1-19 OXFORD HGTS
1431 YMYW DR	LANGAS, DAVID L & TABITHA M	R	30230	0	117880	148110	1026428020	LOT C MURPHY'S SUB #2
	SAINT JOSEPH MERCY HOSPITAL	E	24410	0	0	24410	1025326016	PT LOT 2-1 OF CITY LOT 731
	MERCY HEALTH CENTER	E	11550	0	0	11550	1025326017	LOT 2-1-1-1-13 THOMAS E BYRNE SUB
	MERCY HEALTH CENTER	E	11400	0	0	11400	1025326018	LOT 1-1-1-1-13 THOMAS E BYRNE SUB
	MERCY HEALTH CENTER	E	11790	0	0	11790	1025326019	LOT 2-1-1-13 THOMAS E BYRNE SUB
	ST JOSEPH MERCY HOSPITAL	E	69020	0	0	69020	1025326025	N 286'-2-2 OF MINERAL LOT 66
	ST JOSEPH MERCY HOSPITAL	E	98450	0	0	98450	1025326031	PT 2-1 CITY LOT 731; LOT 2 CITY LOT 731
	ST JOSEPH MERCY HOSPITAL	C	15142	0	0	15142	1025326801	METES & BOUNDS DESCR LYING IN PT OF LOT 4A OF ML 72; VACATED PEABODY ST; LOTS 1-1, 2-2, 3 & 16 A LANGS SUB; MC CAULEY HALL PL; LEASED TO PROF ARTS
	BRADBERRY, HOWARD J & JILL M	R	8710	0	0	8710	1023282039	LOTS 6 THRU 10 AND N 1/2 & S 1/2 OF LOT 5 ALL OF 98A A.P. WOODS ADD
	IOWA CHICAGO & EASTERN RAILROAD CORPORATION	E	0	0	0	0	1118502001	R R (R O W) THRU LOTS 170 - 175 EAGLE POINT OR HAMS ADD
	INTERSTATE POWER CO	E	0	0	0	0	1119355002	PT INTERSTATE POWER PLACE NO 2
	KISTING REAL ESTATE LLC	I	2380	0	0	2380	1119357006	BAL LOT 17 BLK 19 DUBUQUE HARBOR IMPROVEMENT CO ADD
	EAST SIDE JERSEY DAIRY INC	I	6630	67190	0	73820	1011477003	LOT 110 LINEHAN PARK
	DUBUQUE, COUNTY OF	E	290	0	0	290	1025109060	W 3.83' LOT 3 PROCTORS SUB
	PINNACLE POINTE LLC	R	87010	0	0	87010	1025401001	LOT 2-1 OF CITY LOT 725
	STATE OF IOWA DEPARTMENT OF TRANSPORTATION	E	21910	0	0	21910	1025401007	LOT 1-1 -E 130' -1-1-1 OF CITY LOT 725
	STATE OF IOWA DEPARTMENT OF TRANSPORTATION	E	66750	0	0	66750	1025401008	E35.5'-2-1-1, W BAL- 2-1-1 & LOT 1-2 ALL OF CITY LOT 725
	STATE OF IOWA DEPT OF TRANSPORTATION	E	89340	0	0	89340	1025401011	W 150' OF S 145' OF E 226.5' OF LOT 1 OF CITY LOT 697
	STATE OF IOWA DEPT OF TRANSPORTATION	E	23910	3530	0	27440	1025401013	LOT 3 OF CITY LOT 694
	BETHANY HOME	E	22240	0	0	22240	1013437032	LOTS 3 & 4 WICKE'S ADD; NE 37 1/2' LOT 30 & LOT 1-29 & SW 12'6" OF LOT 30 MC CRANEY'S 2ND ADD
	BETHANY HOME	E	19950	24090	0	44040	1013437033	LOTS 1-26, 27, 1-1-28, 2-1-28 & 1-2-29 MC CRANEY'S 2ND ADD
	SALVIA HOUSE LTD	R	5940	0	0	5940	1024211011	ALL OF BURTON W BOYES PLACE #3
	DUBUQUE, CITY OF	E	890	0	0	890	1118206023	PT OF LOT 70 & 71 HAMS ADD LYING NW OF RR R.O.W.
	DUBUQUE, CITY OF	E	4900	0	0	4900	1118207001	PT OF LOT 170 & PT OF LOT 171 HAMS ADD LYING NW OF RR R O W
	LAUFENBERG & LARSON PROPERTIES LLC	M	530	0	200	730	1024330005	UND 1/2 OF 1 OF CITY LOT 671

DUBUQUE URBAN REVITALIZATION DISTRICT

Property Address	Property Owner	Class	Land Value	Building Value	Dwelling Value	Total Value	Parcel ID #	Legal Description
DUBUQUE, COUNTY OF		E	500	0	0	500	1013185001	LOTS 25 THRU 27 WESTVIEW SUB
DUBUQUE, COUNTY OF		E	500	0	0	500	1013185002	LOTS 28, 29 & 30 WESTVIEW SUB
DUBUQUE, COUNTY OF		E	300	0	0	300	1013185003	LOT 31 & N 5' OF LOT 32 WESTVIEW ADD
CARTER, THACKERY L & MEYER, MELINDA J		R	970	0	0	970	1013185004	LOTS 33, 34, 35, 36 & S 20' OF LOT 32 WESTVIEW SUB
DUBUQUE, COUNTY OF		E	600	0	0	600	1013185005	LOTS 37, 38 & 39 WESTVIEW SUB
HOGAN, DENISE & SODAWASSER, SANDRA		R	880	0	0	880	1013185006	LOTS 40, 41, & 42 WESTVIEW SUB
KELLEY, GALE M		R	1940	0	0	1940	1013185007	WEST VIEW SUB LOTS 43 TO 48 INCL
MERCY HEALTH CENTER		E	1170	0	0	1170	1025184003	UND 1/3 ALLEY LOT 7-8 MIN LOT 73
MERCY HEALTH CENTER		E	7460	0	0	7460	1025184021	LOT 6-8 MIN LOT 73
PATTERSON, MARY VIRGINIA ET AL		R	1750	0	0	1750	1013360001	LOT 6 HIGHLAND ADD
PATTERSON, MARY VIRGINIA ET AL		R	1750	0	0	1750	1013360002	LOT 7 HIGHLAND ADD
PATTERSON, MARY VIRGINIA ET AL		R	1750	0	0	1750	1013360003	LOT 8 HIGHLAND ADD
PATTERSON, MARY VIRGINIA ET AL		R	1750	0	0	1750	1013360004	LOT 9 HIGHLAND ADD
PATTERSON, MARY VIRGINIA ET AL		R	1750	0	0	1750	1013360005	LOT 10 HIGHLAND ADD
IOWA CHICAGO & EASTERN RAILROAD CORPORATION		E	0	0	0	0	1024231001	LOTS 1 THRU 6 MIN LOT 107, LOTS 17, 18 & 19 OF MIN LOT 107, LOTS 31 THRU 34 & SEE CARD
DUBUQUE, COUNTY OF		E	750	0	0	750	1013408015	LOT 2 OF 48 & 49 BELLEVUE ADD
IOWA CHICAGO & EASTERN RAILROAD CORPORATION		E	0	0	0	0	1118502002	R R (R O W) THRU LOTS 165, 166 & 167 EAGLE POINT OR HAMS ADD
IOWA CHICAGO & EASTERN RAILROAD CORPORATION		E	0	0	0	0	1118502003	PT OF LOTS 65, 66, 67, 68, & 69 HAMS ADD
IOWA CHICAGO & EASTERN RAILROAD CORPORATION		E	0	0	0	0	1118502005	LOTS 85 THRU 92 INCL HAMS ADD
DUBUQUE, CITY OF		E	5810	0	0	5810	1025241016	LOT 3 HARBOR VIEW PLACE
DUBUQUE, CITY OF		E	5380	0	0	5380	1118136017	PT OF LOTS 85, 86, 87 HAMS ADD LYING NW OF RR ROW
SCHMITT, GARY C		R	560	0	0	560	1013314008	W 1/2 OF LOT 250 DAVIS FARM ADD
DUBUQUE, COUNTY OF		E	2100	0	0	2100	1013314013	W 1/2 OF LOT 246 DAVIS FARM ADD
DUBUQUE, CITY OF		E	30	0	0	30	1107458008	LOT 1-319 HAMS ADD
TLC PROPERTIES INC		C	17046	0	0	17046	1025128001	LOT 1-1-12 OF CITY LOT 703
DUBUQUE, COUNTY OF		E	1000	0	0	1000	1024155029	VACATED ALLEY THRU CENTER OF BLOCK AND W OF LOT 54 COX'S ADD (EXCEPT N 1/2 VAC ALLEY ABUTTING LOT73 COX ADDITION)
DUBUQUE, CITY OF		E	110	0	0	110	1026237004	PT VAC ALLEY LYG E & ADJ LTS 39, 40 & 41 & PT VAC ALLEY LYG W & ADJ LT 42 (S M LANGS)
DUBUQUE, CITY OF		E	110	0	0	110	1026237005	PT VAC ALLEY LYG W & ADJ LOTS 43 & 44 S M LANGS ADD
STATE OF IOWA DEPT OF TRANSPORTATION		E	7320	0	0	7320	1026431002	LOT 2-1-1 OF MIN LOT 149
STATE OF IOWA DEPT OF TRANSPORTATION		E	7560	0	0	7560	1026431007	N 60' - N 150' - LOT 4 OF MIN LOT 149
LEACH, ROBERT G & CAROL J		R	980	0	0	980	1014479005	LOT 51 REBMANS SUB
DUBUQUE, CITY OF		E	1330	0	0	1330	1014479006	LOT 2-157 L H LANGS ADD
DUBUQUE, CITY OF		E	110	0	0	110	1024228015	NW 10' VAC TROY ST LYG SE & ADJ LOTS 3 6 & 9 (HIGH ST SUB)
DUBUQUE, CITY OF		E	290	0	0	290	1024229018	SE PT VAC TROY ST LYG NW & ADJ LTS 12 & 13 & SE 10' VAC TROY ST LYG NW & ADJ LTS 16 & 17 & SE 10' OF VACANT TROY STREET LYING NW & ADJ LOTS 19 & 20
IOWA CHICAGO & EASTERN RAILROAD CORPORATION		E	0	0	0	0	1118502007	PT OF LOTS 101 THRU 108 HAMS ADD
IOWA CHICAGO & EASTERN RAILROAD CORPORATION		E	0	0	0	0	1118502008	R O W THRU LOTS 109 THRU 113 HAMS ADD
IOWA CHICAGO & EASTERN RAILROAD CORPORATION		E	0	0	0	0	1118502009	PT OF LOTS 109-113, LOT 1-115, LOT 2-2- 115 & LOT 2-114 IN HAMS ADD
IOWA CHICAGO & EASTERN RAILROAD CORPORATION		E	0	0	0	0	1118502010	PT OF LOT 1-1 MC CRANEYS 1ST ADD & LOT 1 OF PT OF 2-1 MC CRANEYS 1ST ADD
IOWA CHICAGO & EASTERN RAILROAD CORPORATION		E	0	0	0	0	1118502011	LOT 2 OF PT OF LOTS 2 3, 4, 5, 6, 7, & 8 ALL IN MC CRANEY'S 1ST ADD
IOWA CHICAGO & EASTERN RAILROAD CORPORATION		E	0	0	0	0	1118502012	LOTS 2 OF 9, 2 OF 10, 2 OF 11, 2 OF 12 AND 2 OF 13, ALL IN MC CRANEY'S 1ST
IOWA CHICAGO & EASTERN RAILROAD CORPORATION		E	0	0	0	0	1118502013	PART OF E 143' OF LOTS 14 & 15 MC CRANEY'S 1ST ADD
IOWA CHICAGO & EASTERN RAILROAD CORPORATION		E	0	0	0	0	1118502014	R R (R O W) THRU PT LOT 2-2 RIVER FRONT SUB NO 3
IOWA CHICAGO & EASTERN RAILROAD CORPORATION		E	0	0	0	0	1118502015	PART OF E 143' OF LOTS 16 & 17 MC CRANEY'S 1ST ADD
IOWA CHICAGO & EASTERN RAILROAD CORPORATION		E	0	0	0	0	1118502016	R R (R O W) THRU PT LOTS 14 THRU 18 JAEGER'S SUB
IOWA CHICAGO & EASTERN RAILROAD CORPORATION		E	0	0	0	0	1118502018	PART OF LOTS 7 & 8 & PART OF E 143' OF LOT 9,10 & 11 JAEGER'S SUB
IOWA CHICAGO & EASTERN RAILROAD CORPORATION		E	0	0	0	0	1118502019	LOTS 42 THRU 50 MC CRANEY'S 2ND ADD
IOWA CHICAGO & EASTERN RAILROAD CORPORATION		E	0	0	0	0	1118502020	LOTS 2A & 3 OF MIN LOT 303
IOWA CHICAGO & EASTERN RAILROAD CORPORATION		E	0	0	0	0	1118502021	LOT 2-19 JAEGER
DUBUQUE, CITY OF		E	310	0	0	310	1013431003	LOTS 2-1-32, 2-1-33, 2-1-1-33, & 2-2-33 ALTHAUSERS SUB
PATTERSON, MARY VIRGINIA ET AL		R	880	0	0	880	1013360006	LOT 11 HIGHLAND ADD
DUBUQUE, COUNTY OF		E	1130	0	0	1130	1013360013	LOT 1-1-MINERAL LOT 316
NATURE CONSERVANCY		E	13080	0	0	13080	1013355004	LOT 37 HIGHLAND ADD
PATTERSON, MARY VIRGINIA ET AL		R	1750	0	0	1750	1013356001	LOT 32 HIGHLAND ADD

DUBUQUE URBAN REVITALIZATION DISTRICT

Property Address	Property Owner	Class	Land Value	Building Value	Dwelling Value	Total Value	Parcel ID #	Legal Description
PATTERSON, MARY VIRGINIA ET AL		R	1750	0	0	1750	1013356002	LOT 33 HIGHLAND ADD
PATTERSON, MARY VIRGINIA ET AL		R	1750	0	0	1750	1013356003	LOT 34 HIGHLAND ADD
PATTERSON, MARY VIRGINIA ET AL		R	1750	0	0	1750	1013356004	LOT 35 HIGHLAND ADD
PATTERSON, MARY VIRGINIA ET AL		R	1720	0	0	1720	1013356005	LOT 36 HIGHLAND ADD
PATTERSON, MARY VIRGINIA ET AL		R	1750	0	0	1750	1013356006	LOT 18 HIGHLAND ADD
PATTERSON, MARY VIRGINIA ET AL		R	1750	0	0	1750	1013356007	LOT 19 HIGHLAND ADD
PATTERSON, MARY VIRGINIA ET AL		R	1750	0	0	1750	1013356008	LOT 20 HIGHLAND ADD
PATTERSON, MARY VIRGINIA ET AL		R	1750	0	0	1750	1013356009	LOT 21 HIGHLAND ADD
PATTERSON, MARY VIRGINIA ET AL		R	2280	0	0	2280	1013356010	LOTS 22 & 23 HIGHLAND ADD
KLINKHAMMER, HERBERT C & CAROL ANN		R	2950	0	0	2950	1013358002	N 1.00 AC OF LOT 4 OF MINERAL LOT 316
DUBUQUE, COUNTY OF		E	2980	0	0	2980	1013358008	NORTH PART OF VACATED LEWIS STREET
EAST SIDE JERSEY DAIRY INC		I	6630	1380	0	8010	1011477004	LOT 109 LINEHAN PARK ADD
EAST SIDE JERSEY DAIRY INC		I	6630	8300	0	14930	1011477005	LOT 108 LINEHAN PARK ADD
EAST SIDE JERSEY DAIRY INC		I	6630	1120	0	7750	1011477006	LOT 107 LINEHAN PARK ADD
EAST SIDE JERSEY DAIRY INC		I	8940	3580	0	12520	1011477008	LOT 104 & NE 16.1' LOT 105 LINEHAN PARK ADD
EAST SIDE JERSEY DAIRY INC		I	6630	1320	0	7950	1011477009	LOT 103 LINEHAN PARK ADD
EAST SIDE JERSEY DAIRY INC		I	6630	1360	0	7990	1011477010	LOT 102 LINEHAN PARK ADD
EAST SIDE JERSEY DAIRY INC		I	6630	1980	0	8610	1011477011	LOT 101 LINEHAN PARK ADD
EAST SIDE JERSEY DAIRY INC		I	10750	1760	0	12510	1011477015	LOT 100 & W.29' LOT 99 LINEHAN PARK ADD
EAST SIDE JERSEY DAIRY INC		I	9690	2740	0	12430	1011477017	LOT 105A LINEHAN PARK ADD
EAST SIDE JERSEY DAIRY INC		I	24250	2860	0	27110	1011477018	LOT 92A LINEHAN PARK ADD
STATE OF IOWA DEPT OF TRANSPORTATION		E	680	0	0	680	1119355001	LOT 3-4 BLOCK 15 DUBUQUE HARBOR IMPROVEMENT CO ADD
LEACH, ROBERT G & CAROL J		R	1870	0	0	1870	1013351006	LOT 46 WM REBMAN'S SUB
IOWA CHICAGO & EASTERN RAILROAD CORPORATION		E	0	0	0	0	1118502006	PT OF LOT 93 THRU 100 HAMS ADD
DUBUQUE, COUNTY OF		E	1250	0	0	1250	1024457015	W 1/2 OF LOT 5 OF E 1/2 OF CITY LOT 655
DUBUQUE, COUNTY OF		E	370	0	0	370	1024180025	LOT 2-31 L H LANGWORTHY SUB
DUBUQUE, COUNTY OF		E	1040	0	0	1040	1024181003	LOT 2-1-1 OF SUB OF CITY LOT 1-678 & OF 2-54 MARSHS ADD
BLAKE, THOMAS J & MARTHA J		R	740	0	0	740	1024127029	S 60' OF LOT 7 CUSHINGS SUB
DUBUQUE SCREW PRODUCTS INC		I	890	0	0	890	1013107007	LOT 1-1-A-W 402'-1-8 OF MIN LOT 322
REICH, DANIEL W & JENNIFER L		R	9790	0	0	9790	1013186010	SW 118' OF LOTS 71 & 72 WESTVIEW SUB & LOT 72A WESTVIEW SUB.
ST JOSEPH MERCY HOSPITAL OF DUBUQUE		E	8940	0	0	8940	1025160007	LOT 22 MASSEY HEIGHTS
MCMAHON REAL EST RENTALS LLC		R	200	0	0	200	1024426005	LOT 2-1-2-N 1/2-48 EAST DUBUQUE ADD
STATE OF IOWA DEPT OF TRANSPORTATION		E	12870	0	0	12870	1026428019	LOT B MURPHY'S SUB #2
LORAS COLLEGE		E	2730	0	0	2730	1023279008	LOT 33B A P WOODS ADD
LORAS COLLEGE		E	2620	0	0	2620	1023279009	LOT 34B A P WOODS ADD
LORAS COLLEGE		E	2530	0	0	2530	1023279010	LOT 35B A P WOODS ADD
LORAS COLLEGE		E	2420	0	0	2420	1023279011	LOT 36B A P WOODS ADD
OETH, CARLYN M		R	1950	0	0	1950	1023279016	LOTS 27A & 28A A P WOODS ADD
OETH, CARLYN M		R	900	0	0	900	1023279017	LOT 29A A P WOODS ADD
RISSLER, MATTHEW L & KOHLHAAS, ANGELA L		R	900	0	0	900	1023279018	LOT 30A A P WOODS ADD
RISSLER, MATTHEW L & KOHLHAAS, ANGELA L		R	900	0	0	900	1023279019	LOT 31A A P WOODS ADD
LORAS COLLEGE		E	630	0	0	630	1023279020	LOT 32A A P WOODS ADD
LORAS COLLEGE		E	620	0	0	620	1023279021	LOT 33A A P WOODS ADD
LORAS COLLEGE		E	620	0	0	620	1023279022	LOT 34A A P WOODS ADD
LORAS COLLEGE		E	620	0	0	620	1023279023	LOT 35A A P WOODS ADD
KLAVITTER, RAMONA R		R	750	0	0	750	1023279024	LOT 36A A P WOODS ADD
DUBUQUE, CITY OF		E	4180	0	0	4180	1023279025	N 40' OF VAC WILLIAMS ST (IN A P WOODS ADD)
DUBUQUE, CITY OF		E	11250	0	0	11250	1012359019	LOT 155 THRU 160 ALL IN BELMONT ADDITION
LORAS COLLEGE		E	114650	12690820	0	13805470	1023429037	LOTS 65, 65A, 66, 67, 69, 70, 71, 71A, 72B, 71C, 2-73, 2-74, 2-75, 2-76, 2-77 & 2-78 IN A P WOODS ADD; LOTS 1 & 2 LORAS COLLEGE PLACE
DRAKE, JULIE L		R	540	0	1470	2010	1026285009	UND 1/4 LOT 2-6 SUNNYSIDE ADD
HARTIG REALTY IV LC		R	220	0	0	220	1024129018	LOT 6 OF SUB OF S 1/2 OF LOT 19 & 20 TIVOLI ADD UND 1/2 INT
IOWA CHICAGO & EASTERN RAILROAD CORPORATION		E	0	0	0	0	1118502004	RT OF WAY LOTS 67 THRU 84 INCL & 168 & 169 HAMS ADD
DUBUQUE, COUNTY OF		R	2120	0	0	2120	1013107013	LOT 5 LIEBE'S SUB #3
FINLEY HOSPITAL, THE		C	17640	3685	0	21325	1026234039	LOT 6A FINLEY HOME ADDITION
HARTIG REALTY IV LC		R	110	0	0	110	1024129017	LOT 6 OF SUB OF S 1/2 OF LOT 19 & ALL OF LOT 20 TIVOLI ADD UND 1/4 INT
DUBUQUE, CITY OF		E	360	0	0	360	1118182010	PT OF LOT 108 HAMS ADD LYING NW OF RR R O W
DUBUQUE, COUNTY OF		E	280	0	0	280	1118182011	W PT OF LOT 109 HAMS ADD
DUBUQUE, COUNTY OF		E	310	0	0	310	1118182012	W PT OF LOT 110 HAMS ADD

DUBUQUE URBAN REVITALIZATION DISTRICT

Property Address	Property Owner	Class	Land Value	Building Value	Dwelling Value	Total Value	Parcel ID #	Legal Description
DUBUQUE, COUNTY OF		E	280	0	0	280	1118182013	W PT OF LOT 111 HAMS ADD
DUBUQUE, COUNTY OF		E	280	0	0	280	1118182014	W PT OF LOT 112 HAMS ADD
DUBUQUE, COUNTY OF		E	240	0	0	240	1118182015	W PT OF LOT 113 HAMS ADD
DUBUQUE, COUNTY OF		E	280	0	0	280	1118326001	W PT OF LOT 114 & LOT 1-115 & HAMS ADD & PT OF PTS LYING NW OF RR ROW
MERCY HEALTH CENTER		E	580	0	0	580	1025184005	UND 1/6 ALLEY LOT 7-8 OF MIN LOT 73
MERCY HEALTH CENTER		E	580	0	0	580	1025184006	UND 1/6 ALLEY LOT 7-8 OF MIN LOT 73
KAHLE, KATHY		R	540	0	1470	2010	1026285010	UND 1/4 LOT 2-6 SUNNYSIDE ADD
CROOK, SUSAN B		R	540	0	1470	2010	1026285012	UND 1/4 LOT 2-6 SUNNYSIDE ADD
DUBUQUE, CITY OF		E	870	0	0	870	1026286001	PARK - SUNNYSIDE ADD
MERCY HEALTH CENTER		E	9700	0	0	9700	1025310006	LOT 12 & LOT 2-1-13 THOMAS E BYRNE SUB
IOWA CHICAGO & EASTERN RAILROAD CORPORATION		E	0	0	0	0	1107502006	R O W THRU PT LOTS 361 & 362 EAGLE POINT OR HAMS ADD
IOWA CHICAGO & EASTERN RAILROAD CORPORATION		E	0	0	0	0	1107502007	PT OF LOTS 367 & 368 HAMS ADD
IOWA CHICAGO & EASTERN RAILROAD CORPORATION		E	0	0	0	0	1107502008	PT OF LOTS 320, 321, & 322 TO 325 HAMS ADD
IOWA CHICAGO & EASTERN RAILROAD CORPORATION		E	0	0	0	0	1107502009	HAMS ADD LOTS PT R R TRACK RUNNING NORTHWESTERLY THUR LOTS 191 TO 198
IOWA CHICAGO & EASTERN RAILROAD CORPORATION		E	0	0	0	0	1107502010	R O W THRU PT LOTS 199 & 200 EAGLE POINT OR HAMS ADD
SAINT JOSEPH MERCY HOSPITAL		E	12010	0	0	12010	1025326011	E 10' LOT 11 MASSEY HEIGHTS & JAMES ST. LYING S. - LANGWORTHY AVE
ST JOSEPH HOSPITAL		E	299150	0	0	299150	1025326013	MINERAL LOT 70; LOT 1 OF MINERAL LOT 66
IOWA CHICAGO & EASTERN RAILROAD CORPORATION		E	0	0	0	0	1024502011	TRACKAGE RUNNING PARALLEL WITH GARFIELD AVE IN MIN LOTS & RAILROAD ADD (IN TAX DISTRICT DUT71)
IOWA CHICAGO & EASTERN RAILROAD CORPORATION		E	0	0	0	0	1024502002	LOT 2-240 EAST DUBUQUE NO. 2 & PTS LOTS 1 & 2 BLK 2 RAILROAD ADD
IOWA CHICAGO & EASTERN RAILROAD CORPORATION		E	0	0	0	0	1024502003	LOT 2-241 EAST DUBUQUE NO. 2
IOWA CHICAGO & EASTERN RAILROAD CORPORATION		E	0	0	0	0	1024502004	TRACKAGE IN MINERAL LOTS & EAST DUBUQUE ADD
DUBUQUE, CITY OF		E	6050	0	0	6050	1025238012	CITY LOT 307A
DUBUQUE, COUNTY OF		E	200	0	0	200	1118355006	SE 30' OF LOT 1 OF MIN LOT 303
DUBUQUE, COUNTY OF		E	90	0	0	90	1025129003	NW 9.56' OF LOT 2-6 MOBLEY'S DUBUQUE
STATE OF IOWA DEPT OF TRANSPORTATION		E	12090	0	0	12090	1026429001	S BAL OF LOT 1-4-1 OF MIN LOT 150 & LOT 2-2 MC CLAIMS SUB
STATE OF IOWA DEPT OF TRANSPORTATION		E	13480	0	0	13480	1026429002	LOT 1 MC CLAIMS SUB
FINLEY HOSPITAL, THE		E	1640	0	0	1640	1026234018	LOT 8A FINLEY HOME ADD
FINLEY HOSPITAL, THE		E	3770	0	0	3770	1026234019	LOT 7A FINLEY HOME ADD
DUBUQUE, CITY OF		E	420	0	0	420	1024126002	PT VAC LEWIS ST (BLOCKINGERS SUB)
NATURE CONSERVANCY, THE		E	930	0	0	930	1024126005	LOT 2 VALERIA PLACE
LORAS COLLEGE		E	680	0	0	680	1023280001	LOTS 25, 26, & 27 A P WOODS
OETH, CARLYN M		R	2630	0	0	2630	1023280002	LOTS 28 TO 30 A P WOODS ADD
RISSLER, MATTHEW L & KOHLHAAS, ANGELA L		R	2550	0	0	2550	1023280003	LOTS 31, 32 & 33 A P WOODS ADD
KLAVITTER, RAMONA R		R	830	0	0	830	1023280004	LOT 34 A P WOODS ADD
KLAVITTER, RAMONA R		R	830	0	0	830	1023280005	LOT 35 A P WOODS ADD
KLAVITTER, RAMONA R		R	830	0	0	830	1023280006	LOT 36 A P WOODS ADD
DUBUQUE, CITY OF		E	325170	0	0	325170	1025208001	WASHINGTON PARK
DUBUQUE, COUNTY OF		E	3100	0	0	3100	1023282029	PART OF N 1/2 VAC BELLEVUE ST LYING S OF MCGRATHS SUB SE NE SEC 23 T89N-R2E
11TH STREET PROPERTIES LLC		M	200	0	0	200	1024381021	LOT 2 OF E 60' OF 6 OF PT OF LOTS 823 & 824 IN A MCDANIELS SUB WITH EASEMENTS & ROW OVER W 18' OF LOT 6 'STONE WALL'
LORAS COLLEGE		E	160610	0	0	160610	1023480025	LOT 20, 21, W 1/2 & E 1/2 OF 22, 23, 24, 25, 26, 27, 28, 29, 30, 30A, 31, 32 & 33 ALL IN LEVENS ADD
DUBUQUE, CITY OF		E	1060	0	0	1060	1024276009	LOT 159A EAST DUBUQUE ADDITION
WASHINGTON COURT LP		C	10797	11950	0	22747	1024276010	LOT 159B EAST DUBUQUE ADDITION
DESIGN CENTER INC		C	68320	7123	0	75443	1025282019	M PT N 60'4" OF CITY LOT 197, M PT 1 OF SUB OF CITY LOT 529 & 530, M PT S 4'4" OF CITY LOT 197 & M PT OF CITY LOT 198 & 198A
DUBUQUE, CITY OF		E	10	0	0	10	1013313005	LOT 2-10 BROADWAY ADD
KIEFER, CYNTHIA J & THOMAS J		R	480	0	0	480	1118136018	LOT 148A HAMS ADD
CARTWRIGHT, BENJAMIN S		R	310	0	0	310	1118136019	LOT 149A HAMS ADD
BASS, BRANDON J		R	310	0	0	310	1118136020	LOT 150A HAMS ADD
DOLTER, VICKIE ANN		R	310	0	0	310	1118136021	LOT 151A HAMS ADD
IOWA CHICAGO & EASTERN RAILROAD CORPORATION		E	0	0	0	0	1024502010	TRACKAGE RUNNING PARALLEL WITH GARFIELD AVE IN MIN LOTS & RAILROAD ADD (IN TAX DISTRICT DUBA) TAX DISTRICT DUBA)
STATE OF IOWA DEPT OF TRANSPORTATION		E	26940	0	0	26940	1025401022	LOT 2 PIXLER PLACE NO.2
GIESE COMPANY LLP		I	1880	680	0	2560	1118313005	LOT A OF GIESE SUBDIVISION

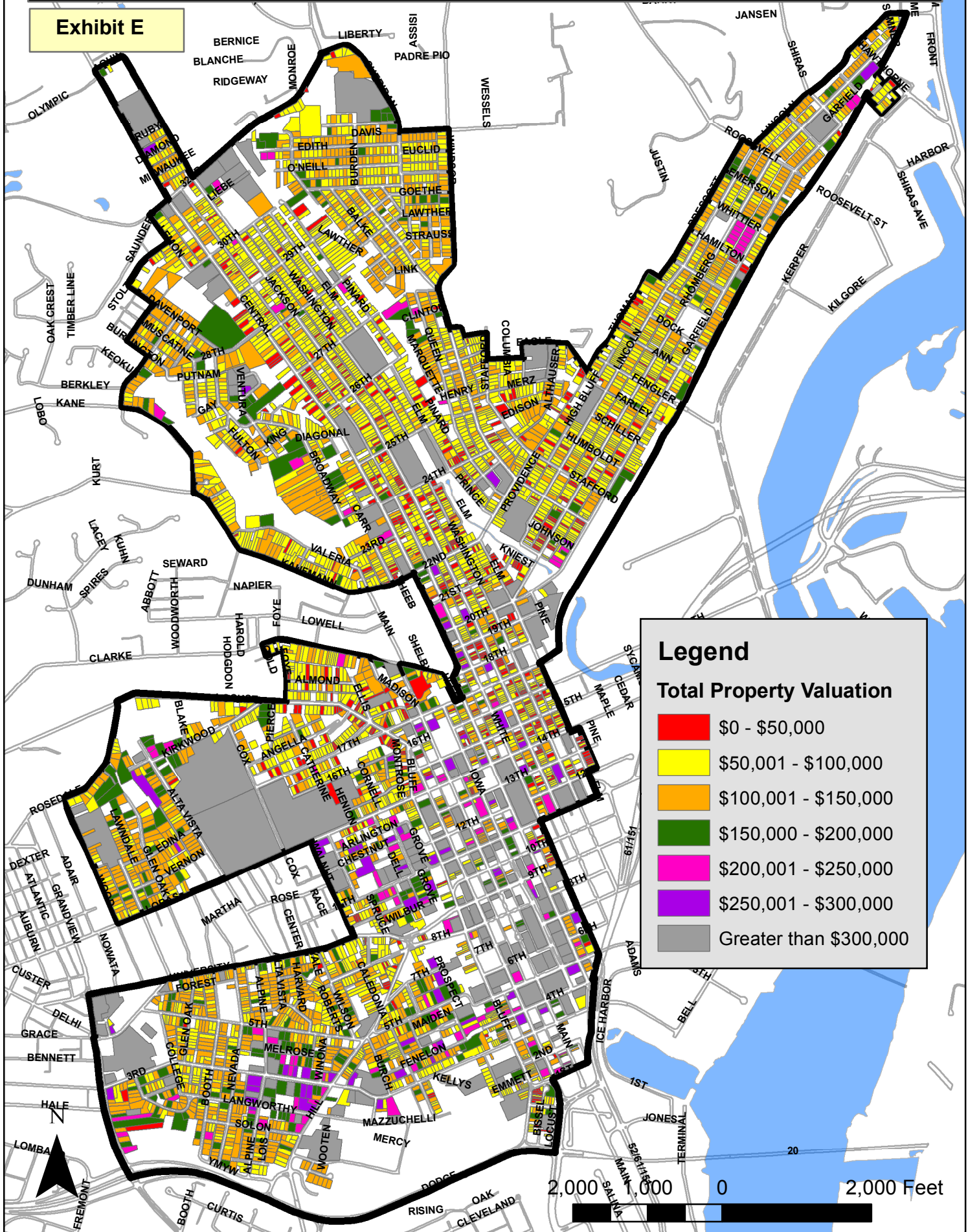
DUBUQUE URBAN REVITALIZATION DISTRICT

Property Address	Property Owner	Class	Land Value	Building Value	Dwelling Value	Total Value	Parcel ID #	Legal Description
300 MAIN LLC		C	12734	163318	0	176052	1025241025	UNIT 5 OF THIRD & MAIN CONDO LOCATED ON LOT 2 HARBOR VIEW PLACE
MEYER, JEROME M		R	480	0	0	480	1024155030	N 1/2 VAC ALLEY N & ADJACENT TO LOT 53 COX'S ADD
DUBUQUE, CITY OF		E	0	0	0	0	1026212023	LOT 2 TIEFENTHALER 2ND PLACE
DUBUQUE, CITY OF		E	6780	0	0	6780	1013106018	PT OF LOTS 3, 5, 6, 7 & 8 OF MIN LOT 322 LYING BETWEEN 30TH & 32ND & ALSO 1-6 OF MIN LOT 322
DUBUQUE, CITY OF		E	3750	0	0	3750	1013109025	PT OF LOT 9 OF MIN LOT 322 LYING BETWEEN 29TH & 30TH
MCSTAC PROPERTIES LLC		R	9480	0	0	9480	1013105018	LOT 2 DAVIS FARM ADD PLAT 2
DUBUQUE, CITY OF		E	268	0	0	268	1025237013	S LY 8 3/4" ELY 53' 8 3/4" LOT 3 BLK 6 DUBUQUE DOWNTOWN PLAZA
DUBUQUE, CITY OF		E	15390	0	0	15390	1024277021	LOT 175A EAST DUBUQUE
PLASTIC CENTER INC		C	32077	5107	0	37184	1025277013	PT N 60', PT SM 40' AND PT N 111'-S 157' ALL OF CITY LOT 745
DUBUQUE, CITY OF		E	0	0	0	0	1024329045	LOT 15A D.N. COOLEY'S SUB
SS EVENT CENTER LLC		E	0	0	0	0	1024270006	CITY LOT 484-A

DUBUQUE URBAN REVITALIZATION DISTRICT

Property Values

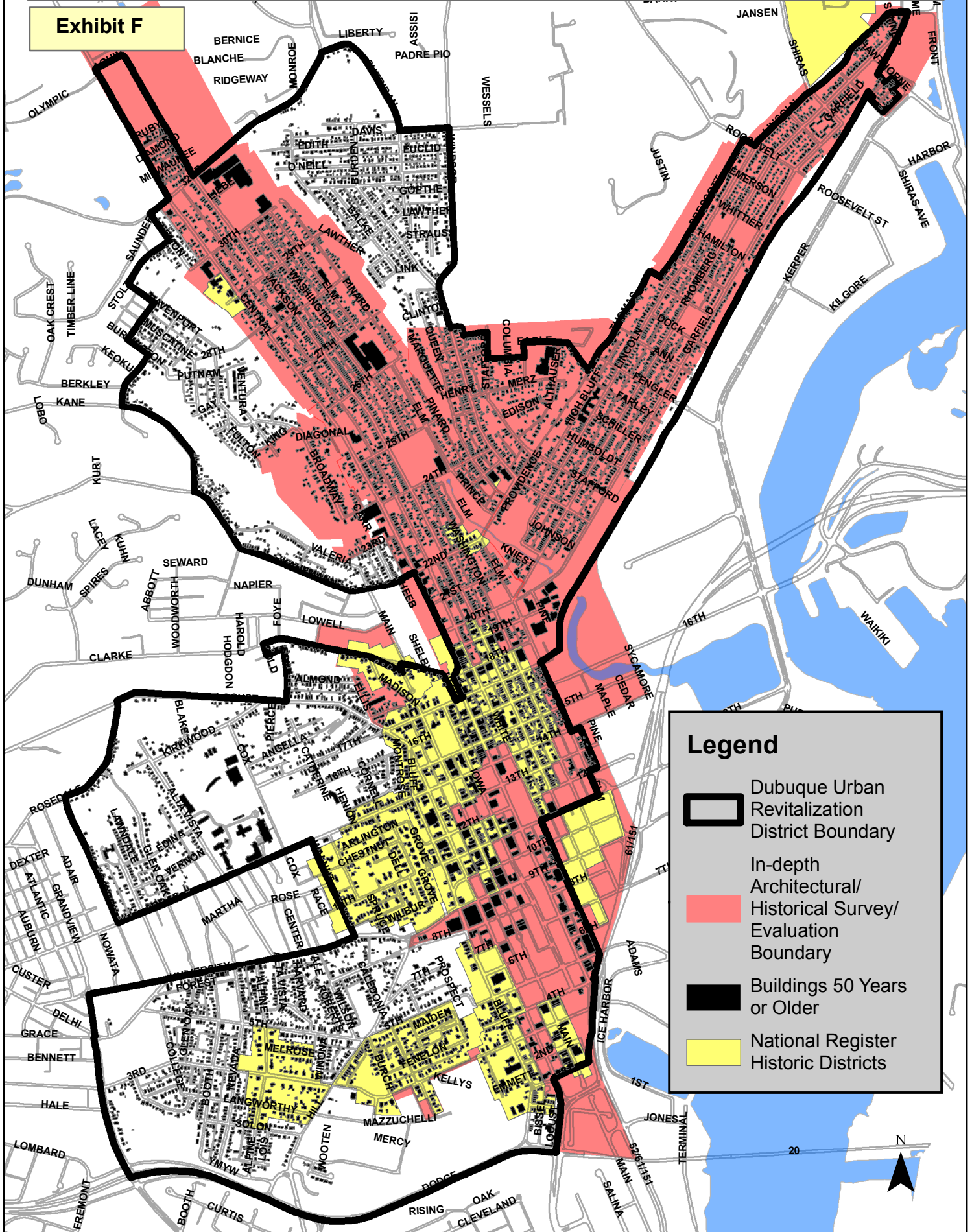
Exhibit E







DUBUQUE URBAN REVITALIZATION DISTRICT

Architectural & Historical Significance

Exhibit F



Legend

-  Dubuque Urban Revitalization District Boundary
-  In-depth Architectural/Historical Survey/Evaluation Boundary
-  Buildings 50 Years or Older
-  National Register Historic Districts