

**TIPTON COUNTY EMERGENCY
COMMUNICATIONS DISTRICT**

220 Highway 51 N, Suite 4
Covington, TN 38019

BOARD MEMBERS

Chairman Jim Harger
Vice Chairman Jeff Mason
Treasurer Lessie Fisher
Brett Giannini
Larry McKee
Chief Michael Naifeh
Tommy Rogers
James Sneed
Roy Warmath

DIRECTOR

Renee Downing

EXECUTIVE SUPERVISOR

Kim Ballard

TIPTON COUNTY, TENNESSEE STREET & ROAD MAP BOOK

*FOURTEENTH EDITION
FALL 2016*

THE TIPTON COUNTY EMERGENCY COMMUNICATIONS DISTRICT HAS COMPILED THIS MAP BOOK USING INFORMATION FROM SEVERAL SOURCES. EVERY EFFORT HAS BEEN MADE TO PROVIDE AN ACCURATE MAP BOOK OF THE STREETS AND ROADS IN TIPTON COUNTY. THE TIPTON COUNTY GIS DEPARTMENT HAS HAD A SIGNIFICANT INPUT IN COMPILING THE INFORMATION. WITH GIS ASSISTANCE THE ROAD AND STREET INFORMATION IS AS ACCURATE AS POSSIBLE. HOWEVER, WE MAKE NO WARRANTIES AS TO THE ACCURACY AND COMPLETENESS OF THE MAPS OR TABLES.

THIS MAP BOOK WAS CREATED IN TIPTON COUNTY



**TIPTON COUNTY EMERGENCY
COMMUNICATIONS DISTRICT**

220 Highway 51 N, Suite 4
Covington, TN 38019

BOARD MEMBERS

Chairman Jim Harger
Vice Chairman Jeff Mason
Treasurer Lessie Fisher
Brett Giannini
Larry McKee
Chief Michael Naifeh
Tommy Rogers
James Sneed
Roy Warmath

DIRECTOR

Renee Downing

EXECUTIVE SUPERVISOR

Kim Ballard

INSTRUCTIONS FOR LOCATING STREETS/ROADS

EACH MAP PAGE SHOWS A GROUP OF NUMBERS OUTSIDE A BLACK SQUARE AT THE BOTTOM CENTER OF THE MAP. THESE NUMBERS INDICATE THE CORRESPONDING MAP PAGES IN THIS BOOK. THE GRAY SQUARE WITHIN THE TIPTON COUNTY OVERVIEW ON THE BOTTOM RIGHT IS THE MAP LOCATION.

EXAMPLE: IN THE INDEX, 'A STREET' IS LISTED AS BEING ON MAP PAGE 041-A. WHEN YOU TURN TO THIS MAP PAGE, NUMBER 041-A IS THE NUMBER IN THE HIGHLIGHTED CENTER SQUARE.

ALL NUMBERS IN THE SURROUNDING SQUARE ON EACH PAGE DIRECT YOU TO THE CORRESPONDING PAGES NEXT TO THAT MAP PAGE.

THE NUMBERS SHOWN ON THE MAP PAGES ALONG STREETS/ROADS REPRESENT POINT ADDRESSES.

WE HOPE THIS INFORMATION IS HELPFUL. THANK YOU FOR USING OUR MAP BOOK.

Named Roads

-- A --

A St	138, 138B
A T Smith Rd	143
Aaron Fultz Pkwy	095, 095C, 096, 096A
Aaron Ln	039
Abby Rd	094, 113
Able Ave	041, 041C, 041D
Academic Dr	108
Access Rd	041, 041A, 041D
Acorn Cv	128, 128D
Adam Rd	127
Adam St	126, 126A, 145, 145A
Adams Dr	095, 095C
Adkins Cir	095, 095C
Adkins Rd	054, 065
Adkison Cir	111, 111C
Ahaz Armstrong Rd	126, 126A
Airport Parkway Dr	019, 024
Akins Rd	080, 080C, 081, 081B
Akins Store Rd	066, 081, 081A
Al St	097, 097C
Alex Dr	081
Alexander Dr	080, 080B
Allard Dr	055
Allen Cir	080, 080D
Allen Cv	112, 112B

Allen St	112, 112B
Alley	041, 041B
Allie Dr	128, 128D
Alma Dr	144, 144A
Alonzo Ln	020
Alston Cemetery Rd	066
Alston Cir	025, 025B
Amber Tree Cv	097, 097B
Amy Leigh Dr E	113, 113A
Amy Leigh Dr W	113, 113A
Anderson Rd	019, 024
Andrea Dr	111
Andrew St	018, 018B
Andy Dr	126, 145, 145B
Anita Dr	128, 128D, 143, 143A
Anna Ln	127, 127A
Anthony St	051, 051A, 051B
Antioch Church Ln	082
Antioch Church Rd	082
Antioch Cotton Lake Rd	022, 023, 044
Antioch Highway 51 Rd	018, 018B, 019, 023, 024
Apache Cv	144, 144B
Appleberry Rd	095, 112, 112A, 113, 113A
Arbor Cv	111, 111C
Arbor Greens Cv	050, 050B, 050C
Armstrong Rd	113, 113B, 126
Arnold Sanders Rd	043, 048, 049
Ash Ave	041, 041C, 041D
Ash Rene Dr	144, 144D

Ashley Ln	130
Atoka Commercial Dr	127, 127A
Atoka Idaville Rd	110, 111, 111C, 129, 130
Atoka McLaughlin Dr	111, 111B
Atoka Munford Ave	111, 111A, 111B, 111C
Atoka Park Ave	111, 111C
Atrium Drive	111, 111C
Audie St	111, 111B
Austin Store Rd	040, 041, 041A
Azalea Dr	144, 144B
Azalea Ln	041, 041A

-- B --

B St	138, 138B
Baddour Dr	112, 112C
Bailey Dr	080, 080B
Ballard Rd	107
Ballard Slough Rd	030, 036, 055
Baltic Ave	111, 111A
Barbara Ln	125
Barlow Ave	025, 025A
Barnes St	111, 111A
Barnett Bluff Rd	084, 085
Barnett Hall Rd	078
Barney Cv	124
Barton Ln	054, 055
Barton Rd	093, 093A
Baskins Rd	038, 039, 052

Bass Ave	095, 095C, 112, 112B
Baxter Ave	025, 025B
Baxter Loop Rd	072, 075
Beaver Creek Ln	065
Beaver Creek Rd	130, 140, 141, 154
Beaver Ln	127, 127A
Beaver Rd	066, 081, 082, 095, 095B, 095C, 112, 112B
Becks Ln	098, 099
Beechwood Dr	111, 111A
Belks Cv	129
Ben Ln	098, 099
Bennett Rd	009, 016, 017
Bennett Woods Dr	067
Bert Johnston Ave	041, 041A, 041C
Bess Ln	019
Best St	025, 025A
Bethel Rd	143
Bethel St	025, 025B
Betty Boyd Ln	128, 128D, 143, 143A
Beverly Dr	111, 111C, 128, 128B
Big Creek Dr	127
Billie Cv	145, 145A
Billings Dr	129, 142
Billins Rd	083, 094
Billy Ave	111, 111A, 112, 112B
Billy Kelley Rd	015
Birchwood Dr	111, 111A
Black Springs Cv	124

Street Index

Black Springs Rd 115, 124
 Blackberry Ave 138, 138A
 Blackberry Ln 070
 Blackhawk Cv 144, 144A
 Blalack St 080, 080B
 Blanche St 110
 Blankenship Rd 040
 Blaydes Dr 128, 128D, 143, 143A
 Blaydes Ln 037
 Bledsoe Ave 041, 041B
 Bloomfield Dr 095, 095C
 Bloomington Cv 079, 079A
 Bloomington Dr 079, 079A, 098, 098A
 Bluebird Rd 018, 018A, 018B
 Bluebird Way 036
 Bluefield Cv 128, 128D
 Bluff Cv 125
 Bluff Rd 114, 115
 Boals Ave 041, 041C, 041D
 Boardwalk St 111, 111A, 112, 112B
 Bob Oliver Rd 083
 Bomar Cv 094
 Bomar St 094, 095
 Boswell Ln 082
 Boswell Rd 065, 066
 Boulder Dr 128, 128B
 Bounds Dr 084
 Bowden Dr 040
 Bowers Rd 082

Boyce Ave 041, 041B
 Boyce Rd 040
 Brammer Rd 076, 077, 101
 Brandy Dr 128, 128B
 Brandywine Rd 119, 120
 Brantley Dr 049, 070
 Bray Rd 100
 Brenda Dr 096, 096A
 Brick Ave 112, 112B
 Bride Ln 017
 Bride Rd 016, 017, 025, 025A, 026
 Bridges Ln 083
 Brierhedge Rd 070
 Bright Hill Church Rd 036
 Brighton Clopton Rd 079, 079A, 080, 080D, 098, 098A, 108, 109
 Brighton Village Loop 097, 097A, 097B
 Bringle Rd 026, 027, 040
 Brittany Ln 128, 128C, 128D
 Brook Hollow Dr 080, 080C, 097, 097A
 Brookes Cv 110
 Brooks Meadow Rd 115, 124
 Brookside Ave 138, 138A
 Brown Ave 041, 041C
 Brown Rd 146, 146B
 Bryanna Cv 112, 112A
 Bryanna Ln 112, 112A
 Buck Stand Dr 128, 128B
 Buck Trail Cv 128, 128D

Buck Trail Ln 128, 128D, 129
 Bucksnot Ln 026
 Bucksnot Rd 026, 040
 Bud Eubank Rd 102, 103, 105
 Bull Cir 025, 025A
 Bull Ln 002, 009, 010
 Burgess Ln 041, 041C
 Burke Rd 104
 Burkhardt Dr 095, 095B
 Burkhardt Rd 093, 093A
 Burnett Ln 049, 050, 050B
 Buttercup Cv 144, 144B
 Byars Rd 072, 073
 Byars St 041, 041B
 Byars Store Rd 073, 074, 103
 Byrd Ln 139, 140
 -- C --
 C E Moss Pkwy 041, 041A
 Camelia St 144, 144B
 Camp Rd 095, 095A
 Campbell Dr 009
 Campbell Ln 112, 112B
 Campbell Rd 063
 Campground Ln 083
 Campground Rd 064, 065, 082, 083, 094, 095, 095A, 113, 113A, 113B, 126
 Canaan Grove Rd 107, 132
 Canaan Grove Rd S 132, 139

Candlewood Cv 097, 097B
 Candy Ln 038, 053, 065, 066
 Canterbury Cir 050, 050A
 Capital Way 111, 111B
 Cardinal Dr 018, 018B
 Carl Miller Rd 114
 Carlyle Pl 112, 112D
 Carol Dr 111, 111B, 111C
 Carr Ave 041, 041C
 Carrie Ln 084
 Carrington Ave 097, 097B, 098, 098A
 Carson Cv 128, 128C
 Cash Rd 033, 034, 057, 058, 061
 Cates Rd 093, 093A
 Cathi St 126, 126A
 Caughron Rd 084
 Cedar Hill Ln 055
 Cedar Point Rd 114
 Cedrick Lake Ln 126
 Centennial Island Rd 118
 Center Ave 095, 095C
 Chance St 111, 111A
 Chapman Rd 100
 Charlene St 127, 127A
 Charles Ave 111, 112, 112B, 112D
 Charles McKee Pl 052
 Charles Pl 112, 112D, 127, 127A
 Charles Smith St 007, 008, 019
 Charleston Cemetery Rd 075

Street Index

Charleston Gift Rd	043, 048, 071, 072, 075	Clements Rd	132	Corona Rd	089, 090, 117, 118	Criswell Rd	063
Charleston Gin Rd	075	Click Rd	141	Cortney Cv	144, 144D	Cromwell Rd	017
Charleston Mason Rd	075, 102, 105, 106, 133, 138, 138B	Clowes Rd	026, 040	Cothran Dr	052	Culbreath Rd	070
Charleston Tabernacle Ln	042	Club Rd	014	Cotton Ave	041, 041B	Cullum Cv	094
Charleswood Dr	128, 128B	Clydesgate Cv	128, 128B	Cotton Bay Cv	050, 050C	Cullum Ln	094
Charlie Owen Rd	044, 047	Coats Rd	065	Cotton Fall Dr	128, 128B	Cullum Rd	127
Chelsia Ln	081	Cobb Ave	127	Cotton Lake Rd	044, 047, 072	Cummins St	041, 041A, 041C
Cherokee Hills Ave	081, 081B	Cobb Parr Dr	041, 041A	Cotton Top Rd	049	Curry Jones Rd	029, 030
Cherokee Hills Ln	081, 081B, 096, 096B	Coffeetree Cv	128, 128D	Cottontail St	138, 138A	Curt St	145, 145A
Cherokee Rd	144, 144A, 144B, 144D	Cohen Rd	093	Cottonwood Dr	111, 111A	Curtis Rd	067
Cheryl St	110	Cole Ave	111, 111A, 112, 112B	Cottonwood Pl	050, 050A	Cypress Cv	128, 128D, 143, 143A
Cheyenne Rd	144, 144A, 144C, 144D	Cole Rd	125, 146, 146B	Cottonwood Way	050, 050A		
Chickasaw Bluff Cv	124	Cole View Lake Cv	093, 114	Country Club Ln	050, 050B	-- D --	
Chickasaw Cir	095, 095A	Coleville Ln	093	Country Crossing St	127, 127A	Da Wyatt Rae Dr	112, 112C, 113, 113B
Childress Ln	125	Coleville Rd	093	Country Lake Cv	050, 050B	Dacus Dr	095, 095C, 096, 096A, 111, 111A
Chisolm Trl	110	College St	112, 112B, 112D	Country Lake Dr	050, 050B	Dacus Rd	093
Chloe Cv	128, 128A	Colonial Dr	111, 111A	Country Meadow Ln	126, 145, 145A, 145B	Daisey Ln	144, 144B
Chorley Dr	096, 096A	Colonial Heights Dr	111, 111A	Countryside Cir	098, 098A	Dana Ln	110
Christie Ave	111, 112, 112D	Colonial Woods Dr	128, 128B	Countryside Dr	095, 095C, 133, 138, 138A	Dana St	110
Christine Cv	051, 051A, 081	Colton Ridge Ln	111, 111C	Countrywood Cv	041, 041A	Daniel Dr	040, 051, 051A
Christmas Dr	128, 128A	Comanche Dr	144, 144B	Countrywood Rd	041, 041A	Danning Cir	041, 041C
Christmas Rd	105	Commercial Dr	127, 127A	Crad Baskin Dr	037	Daphne Cv	110
Christopher Cv	142, 142A, 143, 143A	Compton Rd	133, 134	Craig Ave	025, 025A	Darlington Dr	097, 097B
Church Ave	080, 080D	Connecticut Ave	111, 111A	Craig Rd	124	David Cv	145, 145B
Church Rd	010	Coon Valley Rd	057, 062, 063, 085, 092, 115	Crane Cv	018, 018A	David Reed Dr	113, 113A, 113B
Church St	112, 112B, 138, 138B	Cooper Rd	063, 084	Crane Rd	032, 033	Davidson Rd	113, 113B
Claire Dr	128, 128B	Corbitt Dr	111, 111A	Crestview St	041, 041C	Davie Cv	128, 128C
Clay Cv	128, 128C	Cordia Dr	093, 093A	Crigger Rd	124, 125, 146, 146A, 147	Davis Rd	072, 075
Clementine Dr	128, 128B	Corene Ln	130	Crigger St	112, 112B		

Street Index

Davis St 025, 025A
 Davis Way 111, 111A
 Dawn Ln 051, 051B
 Dawson Rd 040, 051, 051A
 Deen Rd 051
 Deena Cv 025, 025B
 Delfield Dr 050, 050A
 Delta Cv 082
 Demery Dr 112, 112B
 Dennis Rd 100, 101
 Depot Aly 041, 041B
 Dessie Re Dr 112, 112C, 113, 113B
 Detroit Dr 015
 Detroit Ln 014
 Detroit Rd 014, 015, 029
 Deverell Loop Rd 072, 075
 Devils Elbow Rd 118, 119, 120, 151
 Dickens Cemetery Rd 037
 Dillard Ln 093, 093A
 Dillard Rd 093
 Dixon Ave 025, 025B
 Dixon Rd 114, 125
 Doctors Dr 111, 111A
 Doe Trl 128, 128B
 Dogwood Cv 113
 Dogwood Dr 141
 Dogwood Ln 067
 Dogwood Trce 128, 128B
 Dolan Ln 064

Dolan Rd 063, 064, 084, 093, 093A
 Don St 051, 051B
 Donna Ave 041, 041A
 Donna Cv 130
 Donna Dr 080, 080B
 Donnybrook Dr 127, 127A
 Double Bridges Rd 082
 Douglas Ave 112, 112B
 Douglas St 041, 041B, 041D
 Downing Rd 010, 016
 Dr Jacks Cv 081
 Drummonds Rd 093, 093A, 094, 095, 112, 112A, 112B
 Duke Rd 141
 Duncan Dr 128, 128D
 Dundee Cv 111, 111A
 Dunlap Orphanage Rd 130, 131, 141
 Duvall Ln 057
 Duward Ln 082
 Dyson Ln 048, 071

-- E --

 E Buford Rd 096
 E Carl Miller Cv 114
 E Cemetery St 041, 041A
 E Cherrybark Dr 128, 128D, 129
 E Church Ave 041, 041B
 E Court Square 041, 041B
 E Dove Cv 018, 018B

E Harmony Dr 138, 138A
 E Kenwood Ave 080, 080D
 E Liberty Ave 041, 041B
 E Main St 112, 112B
 E Mathis Ave 080, 080D
 E Oaklawn Dr 080, 080B
 E Pleasant Ave 041, 041B
 E Rae Dr 112, 112C, 113, 113B
 E Ripley Ave 025, 025B
 E Robin Cv 018, 018B
 E Sadler School Rd 130, 131
 E Sherrod Ave 041, 041B
 E Spring St 041, 041B
 E Squires Grove Dr 142, 142A
 E Tipton Lake Cir 144, 144A
 E Washington Ave 041, 041B
 E Woodlawn Ave 080, 080B, 080D
 Eagle Trace Rd 050, 050B, 050C
 Eaglewood Cv 050, 050A
 Easley Ct 095, 095B, 095C
 East Dr 112, 112B
 East St 025, 025B, 041, 041B, 041D
 Eastwood Dr 111, 111A
 Eaton Cv 128, 128C
 Eaton St 041, 041B
 Edgewood Ave 041, 041C
 Edgewood Cir 142, 142A
 Edgewood Dr 142, 142A
 Edith Ln 128, 128B, 128C, 128D

Education Ave 096, 096A
 Egypt Rd 066, 081
 Eli Cv 128, 128A
 Elizabeth Dr 128, 128B, 128D
 Ellen Cv 111, 111C
 Ellen Dr 111, 111C, 128, 128B
 Elliot Dr 143, 143A
 Ellis Cv 112, 112D
 Ellis Dr 112, 112D
 Elm Cv 111, 111A
 Elm Grove Ln 028, 029
 Elm Grove Rd 015, 028, 038
 Elm St 025, 025A, 041, 041A
 Elsberry St 144, 144A
 Embry Anderson Rd 077
 Emily Cv 111, 111C
 Emmitt Culbreath Ln 100
 Enterprise Ln 127, 127A
 Erin Cv 146, 146B
 Ervin Ln 018, 018A
 Erwin Cir 016
 Erwin Rd 016
 Eureka Trl 129
 Evander Rd 145
 Evans Rd 028
 Evergreen St 041, 041C

-- F --

Street Index

Fairway Dr 050, 050C
 Faith Rd 147
 Fannie Dr 040, 051, 051A
 Farmer Trl 128, 128A, 128C
 Faulk Rd 124
 Faulkner Heights Dr 097, 097C
 Faulkner Rd 097, 097C, 110, 111, 111B
 Fay Cv 111, 111C
 Fayne Ln 098, 109
 Fayne Rd 097, 098, 110
 Feezor St 025, 025B, 041, 041B
 Felix St 051, 051B
 Fellowship Bap Church Rd 125
 Ferguson Travis Rd 043
 Fernwood Cv 038
 Field Rd 008
 Finde Naifeh Dr 138, 138A, 138B
 Finnie Rd 114
 Fisher Ave 041, 041C
 Fisher Rd 007
 Fite Rd 081, 081B
 Fiveash Ln 106
 Fiveash Rd 095, 095A
 Flat Iron Cv 018
 Flat Iron Rd 008, 018, 018A
 Fleetwood Dr 146, 146A
 Fleming Ave 111, 111C
 Fleming Dr 041, 041B, 095, 095C, 096, 096A
 Fleming Ln 065

Fletcher Rd 054
 Forbess Dr 111, 111B, 111C
 Fore Ln 106
 Fore Rd 106
 Forrest St 025, 025B
 Four-L-Dyke Rd 092
 Fox Hollow Run 050, 050A
 Fox Trot Ln 127, 127A, 128, 128C
 Fox Valley Cv 112, 112B
 Foxchase Dr 138, 138A
 Franklin Dr 146, 146A, 146B
 Franklin Square Dr 095, 095C
 Fred Gray Rd 069
 Freize Hill Ter 041, 041A
 Friendship Cir 133, 138, 138A
 Frog Jump Rd 098
 Front St 138, 138B
 Frye Cv 025, 025A
 Frye Rd 084
 Fulcher Dr 144, 144B
 Fyfe St 041, 041B

-- G --

 G Lafont Cir 095, 095B, 095C
 Gabriel Cv 096, 096A
 Gailor Ln 134
 Gaines Ln 072
 Gaines Rd 007

Gainesville Ln 133, 138, 138A
 Gainesville Rd 131, 138, 138A, 139, 140
 Galilee Church Rd 130, 141
 Garfield Terry Rd 107
 Garland Ave 041, 041A
 Garland Detroit Rd 015, 016, 027
 Garland Dr 016, 027
 Gary Cv 094
 Gay Rd 015, 016
 Gayden Dr 146, 146B
 Gene Cv 144, 144A
 George Ellis Dr 095, 095C
 Gillespie Dr 041, 041C, 041D
 Gilliam Ln 154
 Giltedge Gin Rd 029, 037
 Giltedge Rd 095, 095C, 112, 112B
 Gin House Lake Rd 081, 082, 095, 095B
 Gin St 138, 138B
 Girl Scout Rd 064
 Gladman St 080, 080D
 Gladney Rd 108
 Glass Rd 008
 Glen Springs Rd 064, 083, 094
 Glencoe Cv 111, 111A
 Glenn Antioch Rd 023, 043
 Glenn Cv 124
 Glenview Lake Dr 095, 095A
 Glory Cir 065, 066
 Goforth Vet Mem Pkwy 052

Golden Acres Rd 010
 Grace Ave 128, 128D
 Grace Ln 018, 018B
 Grandview Cv 097, 097A
 Grandview Dr 097, 097A
 Grannys Path 125
 Grant Ln 077
 Gray Rd 017
 Great Oak Cv 112, 112B
 Green Hill Cv 112, 112B
 Green Meadows Blvd 112, 112C
 Green St 041, 041A
 Green Timber Cir 145, 145B
 Greer Dr 025, 025A, 041, 041A
 Griffin Rd 139
 Grimes Rd 064, 083
 Grissom Ln 111, 111B
 Groom Ave 025, 025A
 Gross Rd 095, 095A
 Gullett Cv 128, 128C

-- H --

 Habitat Cv 025, 025A
 Hackberry Cv 144, 144A
 Haley Ln 081, 081B, 096, 096B
 Hall Rd 069, 070
 Hall St 025, 025A, 127
 Hanks Rd 078

Street Index

Hannah Marie Dr 113, 113B, 126
 Hard Times Dr 081
 Harkness Cv 124
 Harmon Cv 141
 Harmon Dr 111, 111C
 Harper St 128, 128A, 128C
 Harris Ave 025, 025B
 Harris Rd 111, 111C, 128, 128B
 Harvest Cv 049
 Harvest Trails Ln 049, 070
 Harvey Ln 112, 112C
 Hastings Way 050, 050A, 050B
 Hatchie Ave 025, 025A
 Hatchie River Rd 046, 047, 072
 Hattie Ln 128, 128A
 Hawkins Rd 038, 053
 Hawthorn Ln 128, 128D
 Hay St 138, 138B
 Hayes Ln 052, 067
 Hayes Rd 126
 Hayes Run 128, 128B
 Haynie St 025, 025A, 041, 041A
 Hazel Grove Rd 038, 053
 Heaston Ln 125
 Heather Ln 094, 113, 113A
 Henderson Cv 128, 128D
 Henry Carr Rd 032, 033
 Henry Hall Rd 069
 Hensley Rd 027

Herring Dr 041, 041C
 Herring Hill Rd 115, 124, 147
 Herschel Alston Rd 038
 Hester Rd 129
 Hickman Rd 048
 Hickory Cv 144, 144C
 Hickory Hollow Dr 094
 Hickory Ln 144, 144A, 144C
 Higgins Rd 099
 Highpointe Cv 111, 111C
 Highway 14 N 044, 047, 048, 071, 076, 077
 Highway 14 S 077, 099, 100, 108, 109, 130, 141, 142
 Highway 179 041, 041B, 042, 049, 070, 071, 075, 076, 102, 103
 Highway 384 041, 041D
 Highway 51 N 005, 007, 008, 018, 018A, 018B, 025, 025B, 041, 041A, 041B
 Highway 51 S 041, 041A, 041C, 050, 050A, 051, 051A, 051B, 067, 068, 080, 080B, 080C, 080D, 096, 097, 097A, 097C, 111, 111A, 111B, 112, 112D, 127, 127A, 128, 128A, 144, 144A, 144C, 145
 Highway 54 E 041, 041B, 042, 043, 044
 Highway 59 S 050, 050B, 050C, 069, 070, 077, 100, 101, 106, 133
 Highway 59 W 027, 037, 038, 039, 040, 041, 041A, 054, 055, 063, 064
 Highway 70 E 133, 134, 135, 138, 138B
 Highway 70 W 138, 138B
 Hill Ave 025, 025A, 025B, 080, 080C, 080D

Hill Ln 101
 Hill Rd 019, 024
 Hillary Cheryl Cv 095, 095C
 Hilldale Cv 147
 Hilldale Ln 147
 Hillsong Ln 099
 Hilltop Cir 108
 Hilltop Ln 147
 Hillview Dr 112, 112B
 Hodge Ln 102
 Hogan Rd 077
 Holly Brook Cv 051
 Holly Grove Rd 050, 050A, 051, 051A, 051B, 052, 053, 065, 066
 Holmes Ave 041, 041A, 041B
 Holyrood Cv 111, 111A
 Honeysuckle Ln 128, 128D
 Hoover Ln 042
 Hope Rd 147
 Hope St 018, 018B, 025, 025B
 Houston Gordon Rd 070
 Howard St 041, 041C
 Hoy Rd 082
 Huffman Dr 080, 080A, 080C
 Huffman Rd 098, 099, 108
 Hughes Rd 140, 141, 153
 Hummingbird Loop 128, 128D
 Hunters Ave 080, 080D
 Hunts Pond Rd 072, 073

Hutcheson Rd 083, 094
 Hyde Park Cir 041, 041C
 -- | --
 Indian Creek Rd 052, 067, 080, 080B
 Indian Wells Dr 050, 050C
 Indiana Ave 111, 111A, 112, 112B
 Industrial Rd N 025
 Irene Cv 041, 041C
 Island 37 Rd 087, 088, 090
 -- J --
 J E Blaydes Pkwy 128, 128C, 128D
 J E Roberts Rd 039
 J Lynn Ln 144, 144A
 Jack Bennett Rd 067, 068
 Jack Dr 111, 111B, 111C
 Jack Pond Rd 132, 133
 Jackie Cv 124
 Jackson St 025, 025A
 Jacquelyn Dr 093, 093A
 Jaimes Ln 143, 143A
 Jaimes Rd 143, 143A
 James Ave 041, 041C
 James Drew Dr 112, 112C, 112D
 James Ln 080, 080B
 Jamestown Dr 146, 146A, 146B
 Jamestown Ln 036, 037

Street Index

Jamestown Rd 029, 036, 037
 Jamie Lynn Cv 050, 050A
 Jamieson Dr 025, 025A
 Jane Dr 144, 144A
 Janet Rd 040
 Jean Dr 145, 145B
 Jean Hall Heritage Cv 050, 050A
 Jeanette Cv 128, 128B
 Jefferson Cv 081, 081B
 Jenna Ln 080, 080B
 Jennifer Cv 082
 Jerry Cir 128, 128D
 Jessie Ave 098, 098A
 Jessie Cv 111, 111C, 128, 128B
 Jessie Edward Rd 043
 Jetton Dr 007
 Jill Cv 128, 128C
 Jim McKenzie Rd 039, 040, 051, 052
 Jimmie Lee Cv 081, 081B
 Jimmy Payne Rd 140, 154
 Jimmy Peeler Rd 044
 Joanna St 126, 126A
 Joe Joyner Rd 126, 127, 144, 144A
 Joe Reed Rd 082
 John Hill Rd 080, 080D, 097, 097B, 110
 John Turner St 007, 019
 Johnsborough Dr 111, 111C, 128, 128B
 Johnson Rd 103
 Johnson St 111, 111B, 111C

Jones Ave 138, 138B
 Jones Rd 125
 Joy Ln 066
 Joyce Ave 127, 127A
 Julia Ann Dr 128, 128A, 128C
 Julia Dr 127, 127A
 Junior Dr 051, 051B
 Justin Cv 041, 041A

-- K --

 Karen Ave 065
 Karen St 112, 112D
 Kate McClanahan Dr 112, 112C, 112D
 Kathleen Dr 095, 095C, 096, 096A
 Kathryn Cv 129
 Katie Cv 016
 Kearns Cir 128, 128C
 Kee Ln 094
 Keeling Ln 134
 Keeling Rd 103, 104, 135
 Keller Ln 020, 023
 Kelley Cir 144, 144A, 144C
 Kelley Dr 042
 Kelleys Chapel Rd 016, 027
 Kellum Ln 038
 Kelly Corner Rd 107, 108
 Kelly Cv 097, 097B
 Kelsie Cv 127, 127A

Ken St 126, 126A
 Kenny Ln 017, 018
 Kight Rd 093, 114
 Kilkenny Dr 096, 096A, 111, 111A
 Killdeer Ln 018, 018A
 Kimberly Dr 110, 129
 Kimbrough Ave 111, 111A, 111C
 Kimbrough Dr 051, 051A
 Kincaid Dr 144, 144A, 145, 145B
 King Cir 041, 041B
 King Farms Loop 110
 King Hill Church Rd 068
 Kings Dr 142, 142A
 Kingston Ave 142, 142A
 Kinney Ave 041, 041A, 041B
 Kubo Rd 113
 Kyllie Dr 146, 146A

-- L --

 L and N St 138, 138B
 Lackey St 041, 041B, 041D
 Lake Cv 093, 093A
 Lake Shore Dr 094
 Lakepointe Cv 111, 111C
 Lancaster Cv 036
 Lanny Bridges Ave 041, 041C
 Lashunda Jones Dr 112, 112D
 Lauderdale Ave 041, 041B

Laurel Ln 111, 111A
 Lauren Cv 128, 128C
 Lavelle Cv 028, 038
 Lavelle Rd 028, 038
 Lavern St 097, 097C
 Lawrence Cv 144, 144A
 Laxton Ln 081, 081B, 096, 096B
 Leach Rd 092, 093
 Lee Cv 130
 Lee St 051, 051A, 051B
 Leggett Cv 142
 Leggett Dr 142, 142A
 Leigh Dr 128, 128B
 Leighs Chapel Ln 025, 025A, 026
 Leighs Chapel Rd 007, 008, 018, 025, 025A
 Lennanwood Ave 041, 041C
 Leonard Ln 078
 Leta Loop 098, 099
 Liberty Church Smith Rd 051, 068
 Liberty Dr 051
 Liberty Lake Cv 051, 068
 Liles Rd 134, 137
 Lillie Ln 037
 Lilliput Ln 111, 111A
 Lime Ln 081, 082
 Lincoln St 025, 025A
 Linda Ln 128, 128B
 Lindsey Ln 111, 111A
 Lindsey Marie Ln 095, 095C

Street Index

Lindsey Rd	024, 042	Main St	096, 111, 111B, 111C, 133, 138, 138B	McClarin Dr	146, 146B	Melissa Ave	127, 127A
Lisa Ln	112, 112B	Maley Cir	041, 041B	McClellan Rd	029	Melrose Rd	051, 051A, 051B, 068
Littleton Wy	095, 095B, 095C	Mallard Cv	050, 050A	McClerkin Ln	055	Menefee St	041, 041B
Lochlevin Dr	111, 111A	Mallard Pointe Rd	145, 145B	McClerkin Rd	055, 064, 065	Meredith Cv	146, 146B
Lochmeade Dr	111, 111C	Manda Cv	127, 127A	McCormick Rd	112, 112C, 112D, 126, 127	Merrill Rd	144, 144C
Locust Bluff Rd	023, 043	Manor Way	093, 093A	McCullough Cir	094, 113, 113A	Micah Dr	129
Locust Dr	095, 095C, 112, 112B	Maple Dr	111, 127, 127A, 128, 128A	McCullough Dr	111, 111A, 111B	Michael Ave	111, 111B
Logan Dr	025	Maple Hill Dr	111, 111A	McDonald Rd	103	Michael Cv	040
Long Ave	025, 025A, 025B	Margaret Cv	097, 097C	McDow Ln	042	Michael St	018, 018B
Long Rd	016, 017, 027	Margaret Pl	112, 112D	McDow Rd	101	Michelle Dr	080, 080D
Lookout Ave	041, 041D	Marian Dr	128, 128B	McFadden Ave	041, 041D	Michelle St	028
Loon Ln	018, 018A, 018B	Marianna St	111, 111C, 128, 128B	McGowan Dr	129, 142	Mignon Rd	111, 111C
Loretta Cv	040	Mark Walker Dr	050, 050A, 050B	McIntyre Rd	076	Mill Rd	041, 041C, 041D
Louis Turner Rd	016, 027	Marklin Cv	128, 128B	McKee Rd	084	Miller Rd	040
Lovett Rd	095, 095A	Marshall Cv	147	McLaughlin Dr	111, 111A, 111B	Millie Ln	128, 128C, 143
Lowe Rd	036	Marshall Rd	080, 080A, 081, 081A, 081B, 096, 096B, 111, 111B	McLennan Rd	109	Mills Rd	055
Lucado Rd	110, 129, 142, 142A	Mary Ave	111, 111A, 112, 112B	McLillie Ln	027, 039	Millstone Mountain Rd	008, 009
Lucy Kelly Rd	080, 080D, 097, 097B, 110	Mason Ln	133	McQuiston Rd	130, 141	Milo Dr	112, 112B, 112D
Lucy St	138, 138B	Mason Malone Rd	106, 107	McWilliams Rd	039, 052	Milton Rd	125
Lyndsey Dr	130	Mason Manor Ln	133	Meade Lake Rd	111, 111C, 127, 127A, 128, 128A, 128C, 144, 144B, 144C, 144D	Mindy Ave	111, 112, 112D
-- M --							
Mabel Cv	128, 128D	Massey Cv	129	Meadors Ridge Cv	093, 093A	Mink Cv	138, 138A
Mabel Ln	128, 128D	Mathis Ave	080, 080C, 080D	Meadowbrook Rd	145, 145B	Minner Ln	040
Mack Ln	048	Mathis Rd	126, 145, 145A, 145B	Meadowland Dr	093, 093A	Miranda Cv	127, 127A
Madison Dr	142, 142A	Matthews Ln	134	Meadowlark Cv	126, 145, 145B	Miss Helen Cir	080, 080C
Madonna Dr	081, 082	Mattie Ann Ln	095, 095A	Meadowview Cv	050, 050A	Misty Meadow Trl	145, 145B
Mae Sigma Rd	097, 097B	Mattie Cv	142, 142A, 143, 143A	Meadowview Dr	145, 145A	Mitchell St	025, 025A
		McAllister Rd	084	Melanie Ln	081, 082	Mockingbird Dr	141, 153
		McCain Rd	109	Melanie St	028	Monasco Rd	147
						Montgomery Rd	038

Street Index

Morgan Way 094
 Morris Cir 070, 077
 Morris Rd 068, 069
 Morrison Cemetery Rd 079
 Mosley Ave 133
 Mossy Oak Trl 128, 128B
 Mt Carmel Ln 078
 Mt Carmel Rd 050, 069, 078, 099, 108, 131
 Mt Lebanon Rd 008, 009, 017, 018, 026
 Mueller Brass Rd 050, 050A
 Mulberry Cir 145, 145B
 Mulberry Ln 069, 070
 Mundell Cv 080, 080D
 Munford Ave 111, 111A, 112, 112B
 Munford Giltedge Rd 037, 054, 065, 082, 095, 095A, 095B, 095C
 Muriel Ln 112, 112C
 Murphey Ln 037
 Murphy Ave 025, 025A
 Myron Creek Rd 080, 080A

-- N --

N Aberdeen Dr 096, 096A, 111, 111A
 N Chinkapin Dr 128, 128D
 N Coleman Dr 111, 111B
 N College St 025, 025B, 041, 041B
 N Cooper Dr 146, 146B
 N Gretna Green Dr 096, 096A, 111, 111A
 N High St 025, 025A, 041, 041A

N Main St 025, 025B, 041, 041B, 080, 080D
 N Maple St 025, 025B, 041, 041B
 N Munford St 041, 041B
 N Norma Jean St 128, 128A
 N Oleta Ave 127, 127A
 N Poplar St 080, 080D
 N Terry Lane Rd 069, 078
 N Tipton Rd 112, 112B
 N Tipton St 025, 025B, 041, 041B
 N Wyatt Shankle Cv 113, 113B
 Naifeh Rd 046, 047
 Nancy Dr 124
 Nancye Reeder Dr 095, 095C, 096, 096A
 Narrow Ln 040, 041, 041A
 Navaho Cv 144, 144B
 Navy Cir 144, 144A
 Navy Dr 127, 144, 144A
 Neal Rd 019, 020, 023
 Needham Rd 055, 064
 Nelson Dr 130
 Nelson Rd 068, 079, 079A
 New Castle Dr 142, 142A
 New Haven Cv 138, 138A
 New York Ave 111, 111A
 Newman Wy 128, 128A, 128C
 Nicole Ln 111, 111C
 Nivens Dr 129
 Nob Hill Cv 095, 095B
 Nolan Rd 078, 079

Norris St 111, 111B
 Northcutt Rd 042

-- O --

 O'Kelley Cv 128, 128A, 128B
 Oak Cv 111, 111A
 Oak Grove Rd 039
 Oak St 025, 025A
 Oakridge Ln 029
 Oakview Ave 041, 041C
 Oakwood Cir 095, 095C, 112, 112B
 Oakwood Dr 038
 Obie Brown Rd 124, 125
 Oglesby Rd 146, 146A
 Oil Mill Rd 024, 025, 025B
 Old Brighton Rd 050, 050A
 Old Highway 51 S 080, 080B, 080C, 080D, 097, 097A
 Old L and N Rd 134, 135, 137, 138, 138B
 Old Memphis Rd 050, 051, 051B, 068, 079, 079A, 098, 098A, 109, 129, 130, 142
 Old River Rd 088, 089
 Orchid Dr 144, 144B
 Owen Cv 097, 097A
 Owen Rd 066, 067, 080, 080A
 Oxford Dr 142, 142A

-- P --

 P W R Loop 112, 112C, 126, 127

P W Reed Dr 113, 113A, 113B
 Palmer Cv 128, 128A
 Pannell Dr 147
 Papershell Ln 130
 Park Rd 025, 025A, 041, 041A
 Park St 041, 041B, 096, 096A, 111, 111A
 Parkside Cv 112, 112B
 Parkwood Ln 111, 111A
 Parr Dr 111, 111C
 Patricia Ln 125
 Patriot Cv 051, 068
 Paula Cv 144, 144B
 Paulette Cir 040
 Payne Ave 041, 041C
 Payton Rd 125
 Pebo Rd 109
 Pecan St 112, 112B
 Peeler Rd 025, 025A, 025B
 Peete Ln 075
 Peete Rd 131, 132
 Peete St 025, 025A
 Peggy Anne Ln 081, 081A
 Peggy Ln 112, 112B, 112D
 Pennsylvania Ave 096, 096A, 111, 111A
 Perry Ln 124
 Persimmon Cv 128, 128D
 Petty Rd 146, 146A
 Philip Cv 111, 111C
 Phillips Cv 078, 099

Street Index

Phillips Rd 098, 099
 Phillips St 080, 080B, 080D
 Pickard Ln 095, 095C
 Pickens Rd 100, 101
 Pickens Store Rd 100, 107, 132, 139
 Pilgrim Rd 064, 065
 Pilljerk Rd 003, 009
 Pine Ln 113, 114, 125, 126
 Pine St 041, 041C
 Pinecrest St 041, 041C
 Pinner Ln 114
 Pintail Cir 145, 145B
 Pisgah Rd 040, 051
 Plantation Ln 095, 095B
 Plantation Rd 065, 082, 095, 095B
 Planters Grove Trl 130
 Plum Ridge Rd 083
 Plum Tree Cir 112, 112A
 Plum Tree Cv 112, 112A
 Poe Rd 036, 055
 Poindexter Rd 109, 130
 Poplar Grove Church Rd 083, 094
 Poplar Park Dr 112, 112B
 Poppy Ln 144, 144B
 Portersville Rd 080, 080C, 097, 097A, 097C, 110, 129, 142, 142A
 Poston Ln 079, 079A
 Powers Cv 106
 Powers Ln 105, 106

Pralene Cv 130, 141
 Preston Cir 080, 080D
 Prettyman Rd 027
 Price St 025, 025A
 Pristine Cv 145, 145B
 Pritchett Dr 096, 096A, 111, 111A
 Proctor Rd 064
 Pryor Rd 084, 085, 092, 115

-- Q --

 Quail Creek Cv 040, 051, 051A
 Quail Creek Dr 040, 051, 051A
 Quail Hollow Cv 143
 Quail Hollow Dr 143
 Quail Rd 051, 051A
 Queensberry Dr 127, 127A, 128, 128C
 Quinton Dr 127
 Quito Drummonds Ln 093, 093A
 Quito Drummonds Rd 093, 093A, 114, 125, 146, 146A
 Quito Memorial Cem Rd 146, 146A
 Quito Rd 125

-- R --

 R W Anderson Rd 100
 Rachel Cv 145, 145B
 Rachel Shankle Dr 113, 113A, 113B
 Rainey St 128, 128A, 128C
 Ralph Rd 043, 048, 070, 071

Ralph Teamer Rd 023, 043
 Randolph Church Ln 055
 Randolph Rd 036, 055, 064
 Raphael Cv 096, 096A
 Ray Bluff Rd 124, 125, 147
 Ray Ln 023, 024, 042
 Rayburn Rd 024
 Rebeka Dr 112, 112B
 Rebekah Cir 094, 113, 113A
 Red Bud Cv 041, 041C
 Redbud Cv 128, 128D
 Redcedar Cv 144, 144A
 Reed Cir 126, 145, 145B
 Reed Cv 126
 Reed Estates Dr 113, 113A, 113B
 Reeder Ave 095, 095C, 096, 096A
 Regency Dr 079, 079A
 Rembert Dr 128, 128B, 128D
 Rene St 110
 Resa Ln 111, 111A
 Reynolds Rd 131
 Rhodes Ln 144, 144B
 Rhodes Rd 018
 Rialto Rd 007, 019
 Richardson Lake Dr 093, 093A
 Richardson Landing Ln 084
 Richardson Landing Rd 063, 084, 093, 093A
 Richland Dr 138, 138A
 Ridge Top Cv 128, 128D

Ridge Top Ln 128, 128D, 129
 Ridgecrest Dr 112, 112B
 Ridgeland Dr 082
 Ridgeway Ln 144, 144A
 Riverchase Dr 146, 146A
 Roane St 041, 041C
 Rob Huffman Dr 016
 Robbins Rd 050, 050A
 Robert Ave 095, 095C
 Robert Johnson Rd 070, 077, 078
 Robert L Ellis Dr 095, 095B, 095C
 Robertson Rd 100
 Robin Hood Cir 144, 144A, 144C
 Robin St 081, 081A
 Robinson Cemetery Rd 139
 Robinson Cv 128, 128D
 Rocky Branch Rd 039
 Rocky Rd 040
 Rodgers Dr 111, 111A
 Roger Ln 124
 Rogers Ave 041, 041C, 041D
 Rogers Corner Rd 143
 Rogers Rd 127, 127A
 Rolling Hills Lake Dr 052
 Rolling Hills Ln 084
 Rolling Meadow Dr 126, 145, 145B
 Rolling Oaks Cv 081, 081A
 Rolling Oaks Dr 081, 081A
 Roper Dr 041, 041B

Street Index

Rose Ave	025, 025A	S Aberdeen Dr	111, 111A	Sarah Cv	097, 097C	Shumard Ln	128, 128D
Rose Ln	065, 066	S Chinkapin Dr	128, 128D, 143, 143A	Sartain Rd	135	Silver Dollar Ln	129
Roseann Cv	143	S Coleman Dr	111, 111B	Sassafras Cir	111, 111A	Simmons Ln	126, 126A, 145, 145A
Rosedale Ave	041, 041C	S College St	041, 041A, 041B, 041C, 050, 050A	Saw Mill Rd	098	Simmons Rd	114, 125, 144, 144A, 145, 145A, 145B, 146, 146B
Roseland Acres Rd	142, 142A	S Cooper Dr	146, 146B	School Dr	096, 096A, 111, 111A	Simonton St	018, 018A, 025, 025A, 041, 041A
Roseland Dr	097, 109, 110	S Greta Green Dr	111, 111A	School St	080, 080D, 138, 138B	Sivil Cir	016
Roseland Hill Rd	097	S High St	041, 041A, 041C	Scott Cv	018, 018B	Skip St	126, 126A
Roseland Hills Dr	097	S Main St	041, 041B, 041D, 050, 050B, 080, 080D	Scott Ln	065	Sloan Rd	053, 054
Roseland Ln	097	S Maple St	041, 041B, 041D	Scott Rd	007, 019	Slough Rd	094
Rosemark Rd	111, 111C, 128, 128B, 128D, 143, 143A	S Munford St	041, 041B	Scott St	080, 080D	Smith Ave	041, 041C
Rosiland Way	144, 144B	S Norma Jean St	128, 128A, 128C	Scrub Oak Rd	102, 105, 134	Smith Cv	051, 051A
Roughedge Rd	010, 016	S Oleta Ave	127, 127A	Sean Cv	080, 080B	Smith Dr	076, 111, 111B
Roy Faulk Rd	103	S Poplar St	080, 080D	Seminary Ave	041, 041A	Smith Grove Rd	068
Royal Oaks Dr	079, 079A, 098, 098A	S Terry Lane Rd	078, 099, 108	Shady Ln	080, 080D	Smith Ln	052
Ruby St	124	S Tipton Rd	112, 112B, 112D, 127	Shankle Lake Rd	010, 011	Smith Rd	124
Ruffin Ln	042	S Tipton St	041, 041B, 041D	Shannon Ave	112, 112B	Smithers Ave	128, 128A, 128B
Ruffin Pl	127	S Wyatt Shankle Cv	113, 113B	Shannon Ln	097, 097C, 110	Smithville Trailer Park	050, 050A
Rugh Cv	095, 095B	Sadler School Rd	130	Sharon Cv	131	Smyrna Ln	038
Ruleman Rd	062, 063, 085	Salem Oaks Cv	129	Sharon St	097, 097C	Sneed Rd	093, 114
Russell Rd	083, 084	Salem Rd	101, 102	Shea Cv	144, 144B	Solo Rd	019, 024, 042
Russwood Ave	051, 051B	Salmon Rd	141	Sheila Cv	144, 144C	Southall Rd	025
Russwood Dr	050, 050A	Sam Burlison Rd	015, 028, 038	Shelton St	025, 025A, 041, 041A	Spring Creek Dr	025, 025B
Ruth Rd	016	Samson Cv	128, 128C	Sherill Cemetery Rd	078	Springview St	138, 138A
Ruth Shankle Dr	113, 113B	Sanders Dr	110	Sherman Walker Rd	141	St Luke Rd	071
Ryan Cv	144, 144A	Sanders Rd	075, 102	Sherrill St	080, 080B	St Mark Cemetery Rd	125
Rye Patch Ln	015	Sandpiper Dr	018, 018A, 018B	Shiloh Rd	016, 027, 039, 080, 080D	St Paul Ln E	063
		Sanford Ave	041, 041B	Shoaf Rd	071, 072	St Paul Ln W	063
		Sanford Rd	071, 076	Shoaf St	041, 041C	St Paul Rd	106, 133
				Shortline Rd	111, 111A		

-- S --

Street Index

Stacey Ln 051, 051B
 Stafford Rd 141, 153
 Star Shopping Center St 041, 041C
 Starnes Rd 095, 095A
 Stephen Hill Rd 128, 128D, 143, 143A
 Stephens Rd 015
 Sterling Farm Dr 128, 128B
 Sterling Rd 128, 128B, 128D
 Sterling Ridge Dr 128, 128D
 Steven Ave 018, 018B
 Stevens Rd 138, 138B
 Stimpson Ave 095, 095C, 112, 112B
 Stitt St 025, 025A
 Stockley Rd 117
 Stone Ave 041, 041A
 Stout Cv 018, 018B
 Stroud Cir 128, 128A, 128B
 Sturdivant Rd 054
 Sue Cv 128, 128C
 Sullivan Rd 062, 063, 085
 Sullivan St 111, 111B, 111C
 Summer Oakview Dr 130
 Sunflower Dr 144, 144B
 Sunnyside Dr 098
 Sunnyside Rd 078, 079, 098
 Sunset Ave 018, 018B
 Sunset Ln 081, 081B
 Sunshine Dr 146, 146B
 Surrey Hill Pl 041, 041A

Surreywood Dr 111, 111A
 Susans Cir 094, 113
 Susie Cv 124, 125
 Swan Cv 018, 018A
 Sweetgum Ln 128, 128D, 143, 143A
 Sweetwood Dr 128, 128B
 Switch Back Ln 129
 Switchgrass Cv 144, 144A
 Sycamore Ave 112, 112B
 Sylvia Cv 041, 041A
 -- T --
 Tabb Dr 111, 111A
 Tabernacle Rd 070, 077
 Talley Ave 041, 041C
 Talley Rd 110
 Tanner Ln 080, 080D
 Tanner Rd 141
 Tate Ln 094
 Tate Rd 094, 113
 Tatlock Ave 041, 041C
 Tatlock Cir 040
 Taylor Ln 133
 Taylor St 112, 112A, 112B
 Taylor Woods Cv 065
 Teaberry Ln 127, 127A, 128, 128C
 Tealwood Cv 128, 128D
 Teamer Rd 047, 072

Templeton Rd 079
 Tennessee Ave 025
 Terrace Dr 041, 041A
 Terry Ln 108
 Thomas Ave 080, 080D
 Thomas St 128, 128C, 128D
 Thomas Ter 128, 128B
 Thompson Rd 040
 Thonda Cv 111, 111C
 Thornhill Cv 111, 111C
 Ticer Ln 064
 Tilly Ln 140, 154
 Timberland Cv 081
 Timbs Ln 080, 080B
 Timothy Rd 128, 128D
 Tippy Dr 124
 Tipton Cir 025, 025B
 Tipton Crossing Ave 127, 127A
 Tipton Rd 127, 127A
 Tipton Ridge Cv 112, 112D
 Tipton St 080, 080D
 Tipton View Ln 127, 127A
 Tommy Dr 111, 111B
 Tony St 145, 145A
 Torrey Pines Cv 050, 050C
 Towering Heights Rd 084
 Town Creek Rd 025, 025A, 025B
 Townsend Cemetery Rd 025

Tracy Rd 127, 127A, 142, 142A, 143, 143A, 144, 144A, 144B, 144C
 Trail Lake Ln 027
 Trailer Dr 099
 Tralee Dr 096, 096A
 Transou Ln 138, 138B
 Travis Dr 080, 080B
 Trebing Pkwy 128, 128B
 Trigg Rd 117
 Trotter Rd 079, 080, 080B, 080D
 Troy St 041, 041D
 Turkey Scratch Ln 053
 Turner Cv 083
 Turner Field Rd 004, 008
 Turner Ln 025, 025A
 Turning Point Rd 004, 007, 008
 Tuxedo Dr 041, 041D
 Twin Lakes Cir 094, 095
 -- U --
 Union St 025, 025B, 041, 041B
 -- V --
 Valley Ave 041, 041A, 041B
 Vandergrift Dr 041, 041B, 042
 Vandy Ave 042
 Vaughan Rd 009
 Vermont Ave 096, 096A, 111, 111A

Street Index

Vernon St 128, 128C
 Vickie St 126, 126A
 Victory Cir 066
 Villa Ln 080, 080D
 Village Rd 050, 050A
 Violet Dr 144, 144B
 Virginia Ave 018, 018B
 Virginius St 111, 111A

-- W --

W Buford Rd 096, 096B
 W Carl Miller Cv 114
 W Cherrybark Dr 128, 128D
 W Church Ave 041, 041A, 041B
 W Court Square 041, 041B
 W Dove Cv 018, 018B
 W Hannah Marie Dr 113, 113B
 W Harmony Dr 138, 138A
 W Kenwood Ave 080, 080C, 080D
 W Kilkenny Dr 111, 111A
 W L Johnson Rd 133, 134
 W Liberty Ave 041, 041A, 041B
 W Main St 112, 112B
 W Oaklawn Dr 080, 080A, 080B
 W Pleasant Ave 041, 041A, 041B
 W Rae Dr 113, 113B
 W Ripley Ave 025, 025A, 025B
 W Robin Cv 018, 018B

W Sherrod Ave 041, 041A, 041B, 041C
 W Spring St 041, 041B
 W Squires Grove Dr 142, 142A, 143, 143A
 W Tipton Lake Cir 144, 144A, 144C
 W Washington Ave 041, 041A, 041B
 W Woodlawn Ave 080, 080B
 WKBL Dr 025
 Waits Rd 015, 028
 Wakefield Dr 063
 Wakefield Ln 024
 Walker Crossroad 111, 111A
 Walker Field Ln 081, 096
 Walker Field Rd 081, 095, 095B, 096
 Walker Lake Rd 128, 128A, 128B
 Walker Pkwy 128, 128A, 128B
 Walkhill Ln 010, 016, 017
 Wall St 138, 138B
 Walnut Cv 144, 144C
 Walnut Dr 111, 111A
 Walnut Grove Rd 015, 027, 028
 Walnut Rd 082
 Walnut View Dr 141
 Walter Fletcher Ln 037
 Walters St 041, 041C
 Walton Loop 040
 Walton Rd 026, 040
 Ward Ln 128, 128B
 Warring Ave 041, 041C, 041D
 Washington Ave 138, 138B

Washington Dr 095, 095C
 Washington Rd 063
 Water St 112, 112B
 Waters Edge Cv 111, 111C
 Watkins Aly 041, 041A
 Watkins Ln 100
 Watkins Rd 113, 114
 Watson Rd 127, 127A
 Webb Ln 126, 126A
 Webb St 111, 111B
 Webster Cv 128, 128C
 Wellington Way 142, 142A
 Wesley Reed Dr 111, 111A, 111B
 West Dr 112, 112B
 West Pointe Cv 024
 Westerfield Dr 128, 128A, 128C
 Western Valley Rd 010, 011, 015
 Whaley Rd 068, 069
 Wharth Ln 095, 095C
 Wheatrum Dr 128, 128B
 Wherry Dr 084
 Whippoorwill Cir 125
 Whitaker Ave 133
 White Cotton Rd 010
 White Way Cv 095, 095C
 Whitehorn Rd 071, 076
 Whitesides Rd 052
 Whitley St 041, 041C
 Whitten Pl 112, 112D

Wilcox Ave 041, 041C
 Wiley Dr 095, 095C, 112, 112B
 Wilkinsville Rd 094, 113, 126, 126A, 145, 145A
 William Blaydes St 143, 143A
 William St 111, 111B
 Williamsburg Dr 128, 128B, 128D
 Williamson Rd 134
 Willie Pickens Rd 009
 Willow Grove Rd 019
 Wilshire Ln 142, 142A
 Windchase Dr 112, 112A
 Windsor Ln 142, 142A
 Windward Pl 098, 098A
 Windy Hill Ln 017
 Windy Oaks Dr 112, 112A
 Winn Ave 041, 041C
 Wisteria Ln 144, 144B
 Witherington Dr 007
 Witherington Rd 139, 140
 Wood Hollow Cv 081
 Woodbrier Cv 025, 025A
 Woodchase Dr 098, 098A
 Woodlawn Cv 082
 Woodlawn Plantation Dr 079, 079A
 Woodlawn Rd 079, 079A, 080, 080D
 Woodlawn Trce 098, 098A
 Woodmont Cv 025, 025A
 Woodshire Ln 098, 098A
 Woodview Cv 025, 025A

Street Index

Wooten Ave	112, 112B
Wooten Johnson Rd	039
Wooten Oaks Cir	112, 112D
Wooten St	018, 018B
Wordon Way	111, 111A
Wortham Dr	018, 018B
Wortham Rd	097, 097C, 110
Wright Ln	067
Wright Rd	131, 140
Wylie Dr	079, 079A, 098, 098A
Wynn Cv	110

-- Y --

Yarbro Ln	106
Yarbrough Rd	018, 018A
Yates Ln	016

-- Z --

Zachary Ln	080, 080B
Zion St	025, 025A

LAUDERDALE CO.

SAM-TAYLOR RD

PETERS RD

HIGHWAY-87

38015 - Burlison

Lower Hatchie NWR

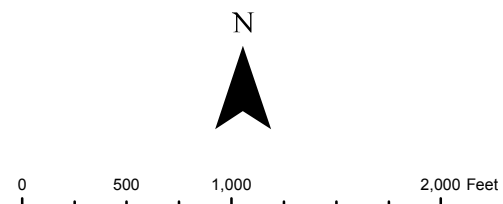
38019 - Covington

TIPTON COUNTY, TN 911 ROAD MAP

Produced by the TCGIS Department



TIPTON COUNTY GIS MAKES NO WARRANTY, EXPRESS OR IMPLIED, NOR ANY GUARANTY AS TO THE CONTENT, SEQUENCE, ACCURACY, TIMELINESS OR COMPLETENESS OF ANY OF THE INFORMATION PROVIDED. TIPTON COUNTY GIS EXPLICITLY DISCLAIMS ALL REPRESENTATIONS AND WARRANTIES. THE READER AGREES TO HOLD HARMLESS TIPTON COUNTY GIS FOR ANY CAUSE OF ACTION AND COSTS ASSOCIATED WITH ANY CAUSES OF ACTION WHICH MAY ARISE AS A CONSEQUENCE OF TIPTON COUNTY GIS PROVIDING THIS INFORMATION. REPRODUCTION OF THIS MAP IS PROHIBITED WITHOUT PERMISSION FROM TIPTON COUNTY GIS.



Map: 001

Map North

Map West

001

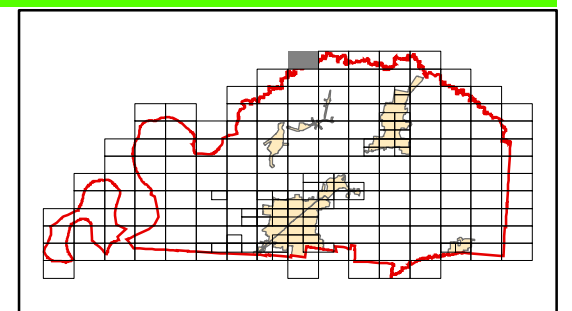
011

Map South

002 Map East

Legend

- Addresses
- ▭ County Limits
- ▭ Zip Code Boundaries
- Roads
- - - Streams
- ▭ Bodies of Water
- ▭ Public Land
- ▭ City Limits



LAUDERDALE CO.

38019 -
Covington

Lower
Hatchie
NWR

Bull Ln

TIPTON COUNTY, TN 911 ROAD MAP

Produced by the TCGIS Department



TIPTON COUNTY GIS MAKES NO WARRANTY, EXPRESS OR IMPLIED, NOR ANY GUARANTY AS TO THE CONTENT, SEQUENCE, ACCURACY, TIMELINESS OR COMPLETENESS OF ANY OF THE INFORMATION PROVIDED. TIPTON COUNTY GIS EXPLICITLY DISCLAIMS ALL REPRESENTATIONS AND WARRANTIES. THE READER AGREES TO HOLD HARMLESS TIPTON COUNTY GIS FOR ANY CAUSE OF ACTION AND COSTS ASSOCIATED WITH ANY CAUSES OF ACTION WHICH MAY ARISE AS A CONSEQUENCE OF TIPTON COUNTY GIS PROVIDING THIS INFORMATION. REPRODUCTION OF THIS MAP IS PROHIBITED WITHOUT PERMISSION FROM TIPTON COUNTY GIS.



0 500 1,000 2,000 Feet

Map: 002

Map North

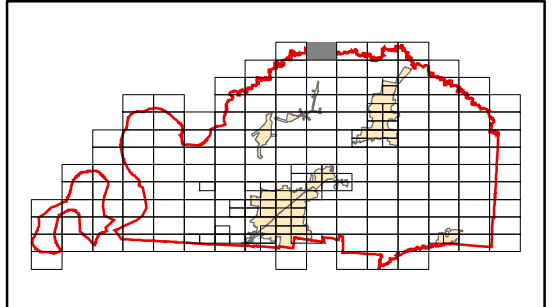
Map West 001 **002** 003 Map East

010

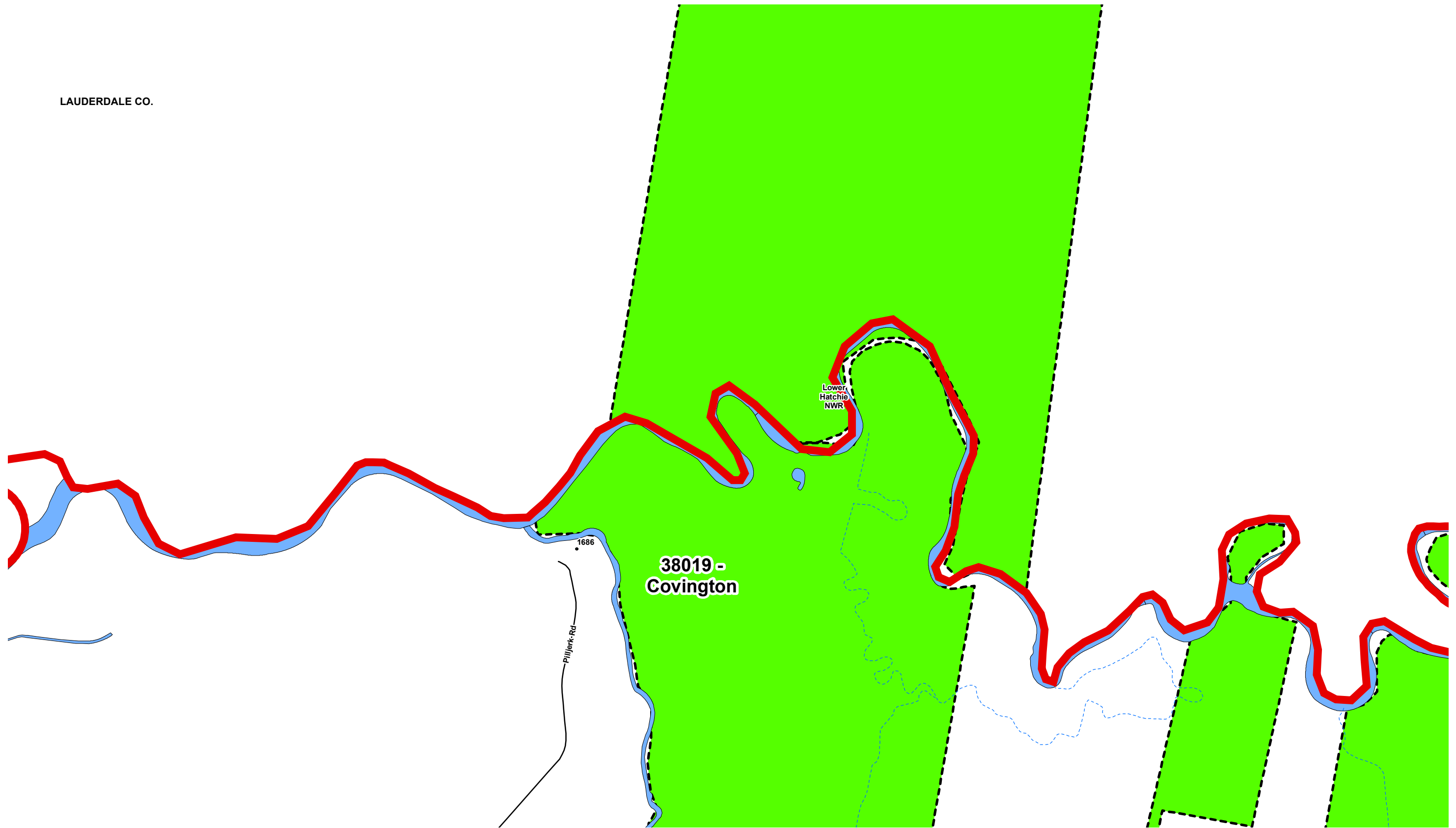
Map South

Legend

- Addresses
- ▭ County Limits
- ▭ Zip Code Boundaries
- Roads
- - - Streams
- ▭ Bodies of Water
- ▭ Public Land
- ▭ City Limits



LAUDERDALE CO.

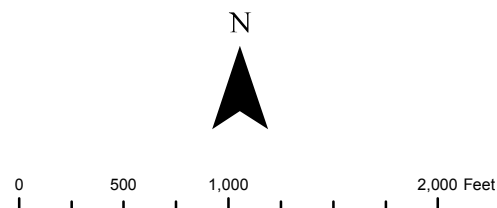


TIPTON COUNTY, TN 911 ROAD MAP

Produced by the TCGIS Department



TIPTON COUNTY GIS MAKES NO WARRANTY, EXPRESS OR IMPLIED, NOR ANY GUARANTY AS TO THE CONTENT, SEQUENCE, ACCURACY, TIMELINESS OR COMPLETENESS OF ANY OF THE INFORMATION PROVIDED. TIPTON COUNTY GIS EXPLICITLY DISCLAIMS ALL REPRESENTATIONS AND WARRANTIES. THE READER AGREES TO HOLD HARMLESS TIPTON COUNTY GIS FOR ANY CAUSE OF ACTION AND COSTS ASSOCIATED WITH ANY CAUSES OF ACTION WHICH MAY ARISE AS A CONSEQUENCE OF TIPTON COUNTY GIS PROVIDING THIS INFORMATION. REPRODUCTION OF THIS MAP IS PROHIBITED WITHOUT PERMISSION FROM TIPTON COUNTY GIS.



Map: 003

Map North

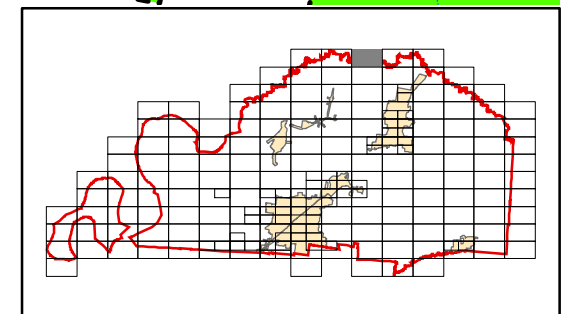
Map West **002** **003** **004** Map East

009

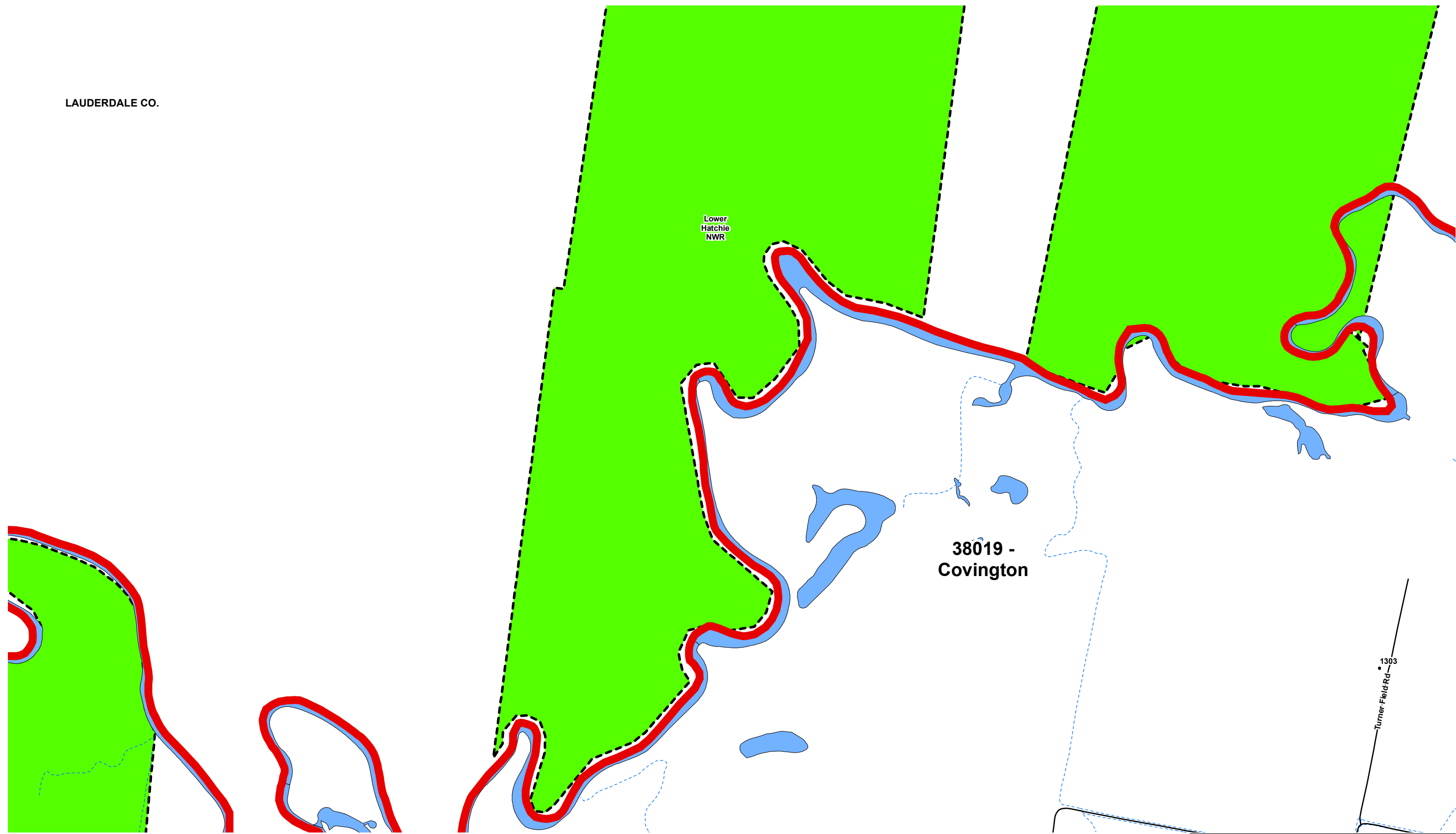
Map South

Legend

- Addresses
- County Limits
- Zip Code Boundaries
- Roads
- Streams
- Bodies of Water
- Public Land
- City Limits

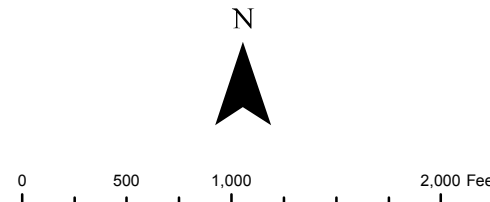


LAUDERDALE CO.



TIPTON COUNTY, TN
911 ROAD MAP
 Produced by the TCGIS Department

TIPTON COUNTY GIS MAKES NO WARRANTY, EXPRESS OR IMPLIED, NOR ANY GUARANTY AS TO THE CONTENT, SEQUENCE, ACCURACY, TIMELINESS OR COMPLETENESS OF ANY OF THE INFORMATION PROVIDED. TIPTON COUNTY GIS EXPLICITLY DISCLAIMS ALL REPRESENTATIONS AND WARRANTIES. THE READER AGREES TO HOLD HARMLESS TIPTON COUNTY GIS FOR ANY CAUSE OF ACTION AND COSTS ASSOCIATED WITH ANY CAUSES OF ACTION WHICH MAY ARISE AS A CONSEQUENCE OF TIPTON COUNTY GIS PROVIDING THIS INFORMATION. REPRODUCTION OF THIS MAP IS PROHIBITED WITHOUT PERMISSION FROM TIPTON COUNTY GIS.

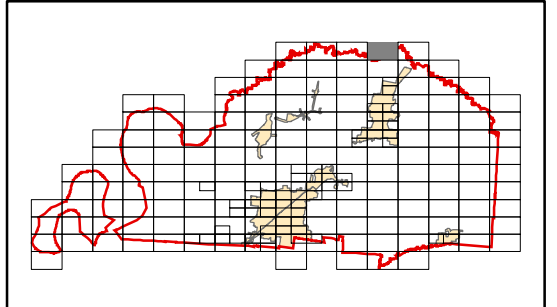


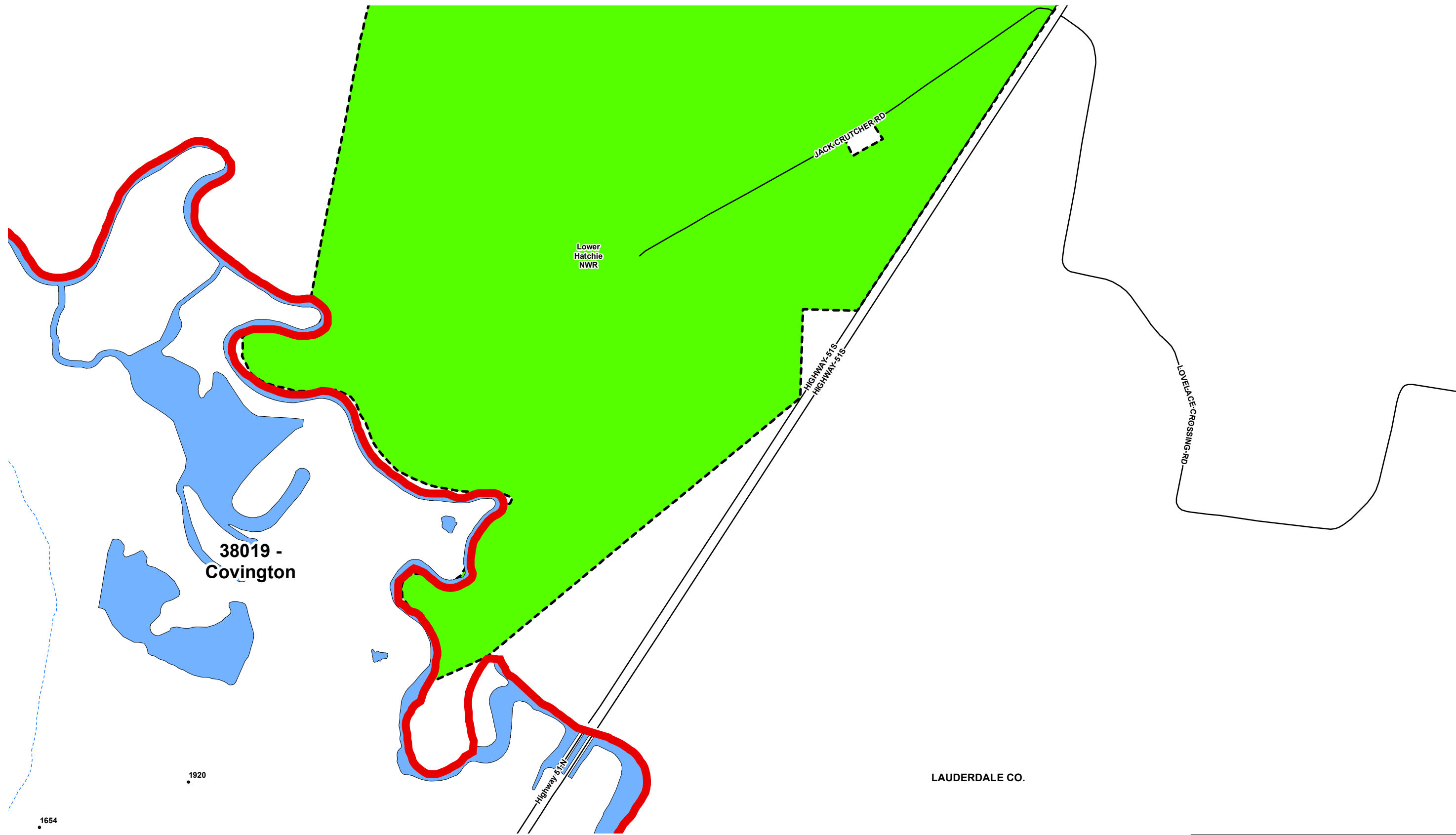
Map: 004

Map North
 Map West **003** **004** **005** Map East
 Map South

Legend

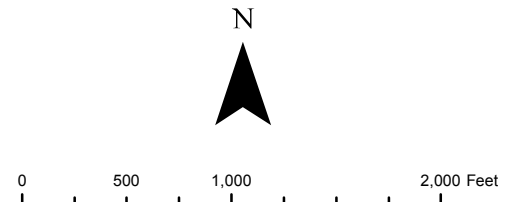
- Addresses
- County Limits
- Zip Code Boundaries
- Roads
- Streams
- Bodies of Water
- Public Land
- City Limits





TIPTON COUNTY, TN
911 ROAD MAP
 Produced by the TCGIS Department

TIPTON COUNTY GIS MAKES NO WARRANTY, EXPRESS OR IMPLIED, NOR ANY GUARANTY AS TO THE CONTENT, SEQUENCE, ACCURACY, TIMELINESS OR COMPLETENESS OF ANY OF THE INFORMATION PROVIDED. TIPTON COUNTY GIS EXPLICITLY DISCLAIMS ALL REPRESENTATIONS AND WARRANTIES. THE READER AGREES TO HOLD HARMLESS TIPTON COUNTY GIS FOR ANY CAUSE OF ACTION AND COSTS ASSOCIATED WITH ANY CAUSES OF ACTION WHICH MAY ARISE AS A CONSEQUENCE OF TIPTON COUNTY GIS PROVIDING THIS INFORMATION. REPRODUCTION OF THIS MAP IS PROHIBITED WITHOUT PERMISSION FROM TIPTON COUNTY GIS.

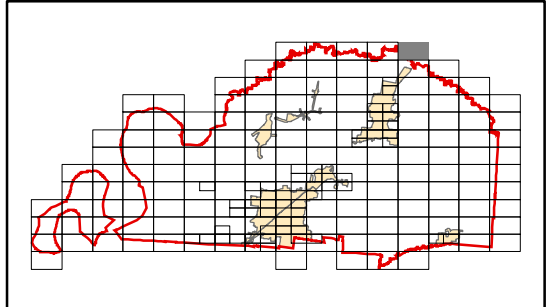


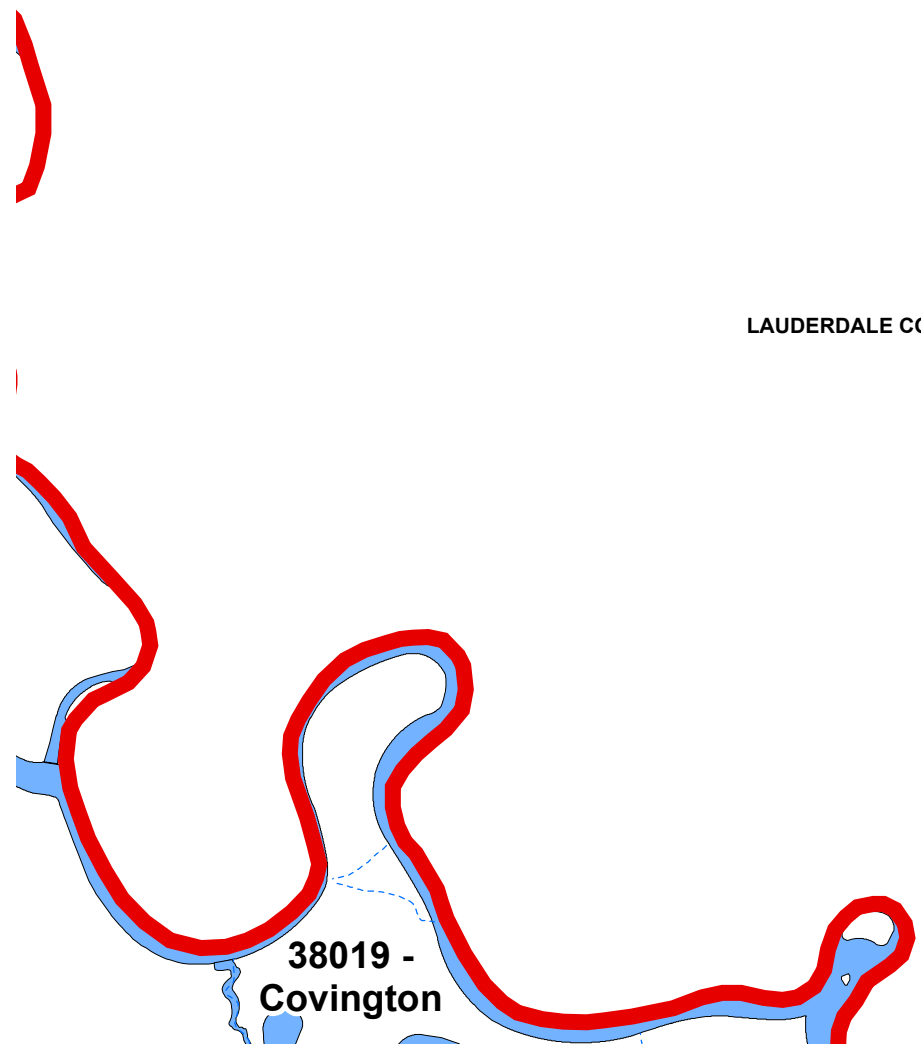
Map: 005
 Map North
 Map West **004** **005** **007**
 Map South

LAUDERDALE CO.

Legend

- Addresses
- ▭ County Limits
- ▭ Zip Code Boundaries
- Roads
- - - Streams
- ▭ Bodies of Water
- ▭ Public Land
- ▭ City Limits

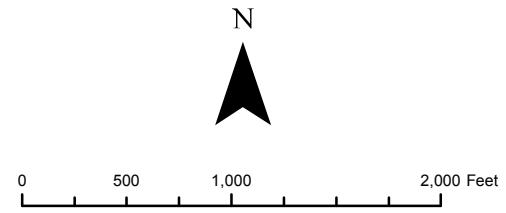




TIPTON COUNTY, TN
911 ROAD MAP
 Produced by the TCGIS Department



TIPTON COUNTY GIS MAKES NO WARRANTY, EXPRESS OR IMPLIED, NOR ANY GUARANTY AS TO THE CONTENT, SEQUENCE, ACCURACY, TIMELINESS OR COMPLETENESS OF ANY OF THE INFORMATION PROVIDED. TIPTON COUNTY GIS EXPLICITLY DISCLAIMS ALL REPRESENTATIONS AND WARRANTIES. THE READER AGREES TO HOLD HARMLESS TIPTON COUNTY GIS FOR ANY CAUSE OF ACTION AND COSTS ASSOCIATED WITH ANY CAUSES OF ACTION WHICH MAY ARISE AS A CONSEQUENCE OF TIPTON COUNTY GIS PROVIDING THIS INFORMATION. REPRODUCTION OF THIS MAP IS PROHIBITED WITHOUT PERMISSION FROM TIPTON COUNTY GIS.



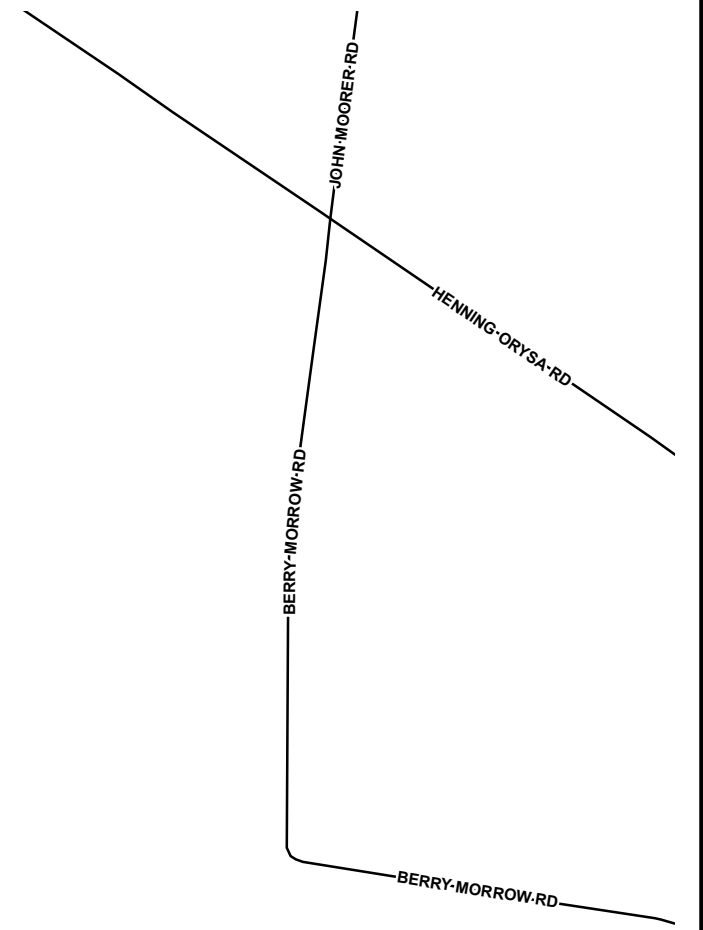
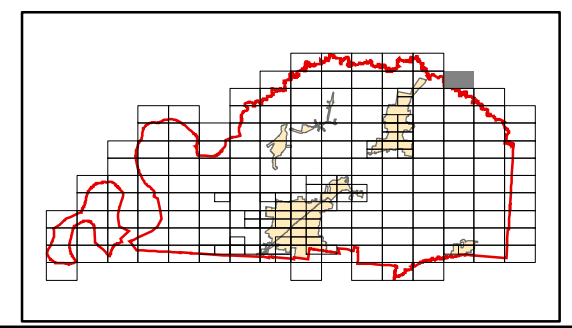
Map: 006
 Map North

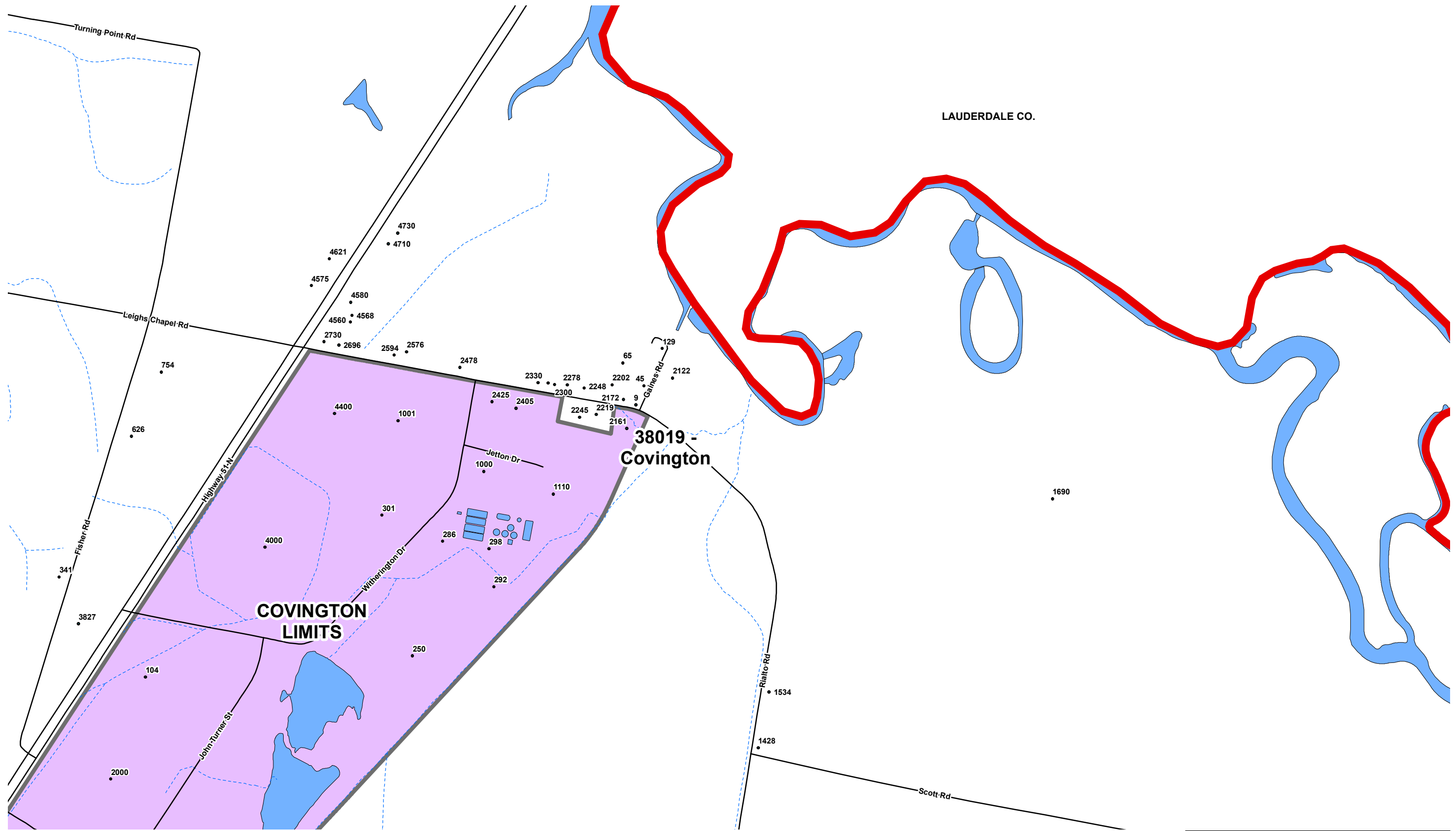
Map West **007** **006** Map East

020
 Map South

Legend

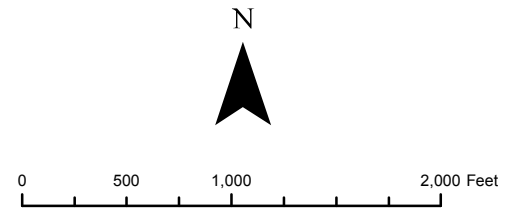
- Addresses
- County Limits
- Zip Code Boundaries
- Roads
- - - Streams
- Bodies of Water
- Public Land
- City Limits





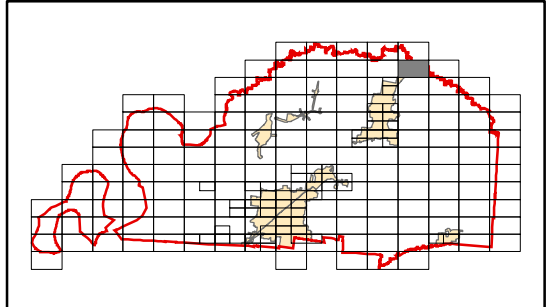
TIPTON COUNTY, TN
911 ROAD MAP
 Produced by the TCGIS Department

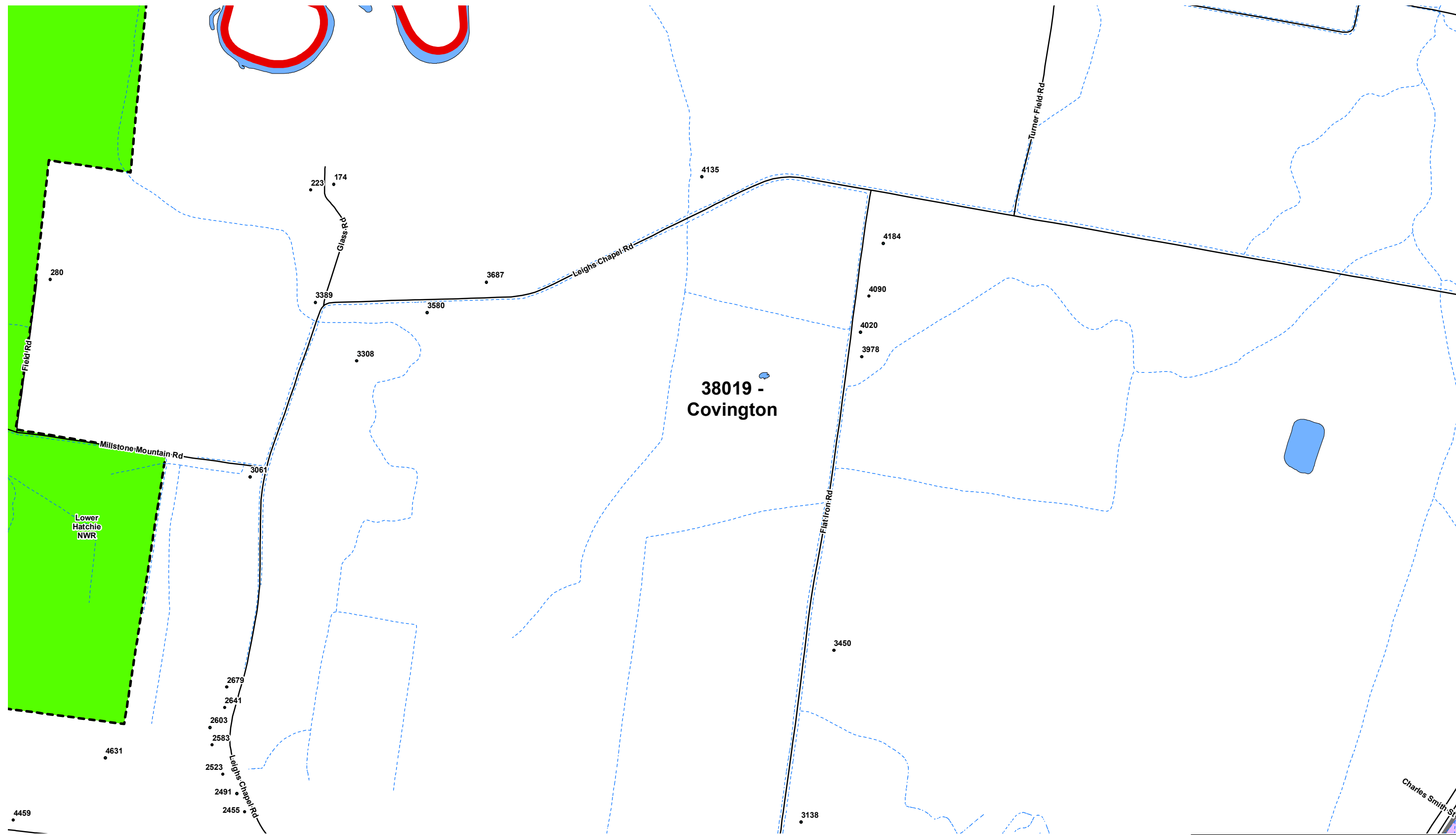
TIPTON COUNTY GIS MAKES NO WARRANTY, EXPRESS OR IMPLIED, NOR ANY GUARANTY AS TO THE CONTENT, SEQUENCE, ACCURACY, TIMELINESS OR COMPLETENESS OF ANY OF THE INFORMATION PROVIDED. TIPTON COUNTY GIS EXPLICITLY DISCLAIMS ALL REPRESENTATIONS AND WARRANTIES. THE READER AGREES TO HOLD HARMLESS TIPTON COUNTY GIS FOR ANY CAUSE OF ACTION AND COSTS ASSOCIATED WITH ANY CAUSES OF ACTION WHICH MAY ARISE AS A CONSEQUENCE OF TIPTON COUNTY GIS PROVIDING THIS INFORMATION. REPRODUCTION OF THIS MAP IS PROHIBITED WITHOUT PERMISSION FROM TIPTON COUNTY GIS.



Map: 007
 Map North
005
 Map West **008** **007** **006** Map East
019
 Map South

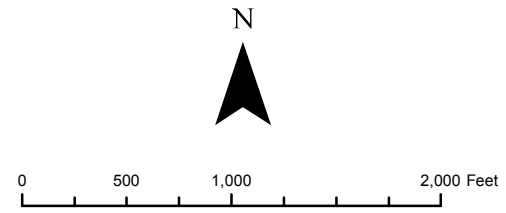
- Legend**
- Addresses
 - ▭ County Limits
 - ▭ Zip Code Boundaries
 - Roads
 - - - Streams
 - ▭ Bodies of Water
 - ▭ Public Land
 - ▭ City Limits





TIPTON COUNTY, TN
911 ROAD MAP
 Produced by the TCGIS Department

TIPTON COUNTY GIS MAKES NO WARRANTY, EXPRESS OR IMPLIED, NOR ANY GUARANTY AS TO THE CONTENT, SEQUENCE, ACCURACY, TIMELINESS OR COMPLETENESS OF ANY OF THE INFORMATION PROVIDED. TIPTON COUNTY GIS EXPLICITLY DISCLAIMS ALL REPRESENTATIONS AND WARRANTIES. THE READER AGREES TO HOLD HARMLESS TIPTON COUNTY GIS FOR ANY CAUSE OF ACTION AND COSTS ASSOCIATED WITH ANY CAUSES OF ACTION WHICH MAY ARISE AS A CONSEQUENCE OF TIPTON COUNTY GIS PROVIDING THIS INFORMATION. REPRODUCTION OF THIS MAP IS PROHIBITED WITHOUT PERMISSION FROM TIPTON COUNTY GIS.

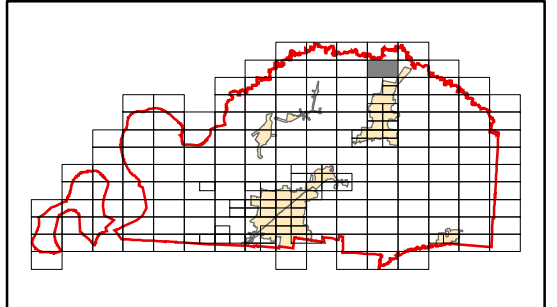


Map: 008
 Map North
004
008
018
 Map South

Map West **009** **008** **007** Map East

Legend

- Addresses
- County Limits
- Zip Code Boundaries
- Roads
- - - Streams
- Bodies of Water
- Public Land
- City Limits

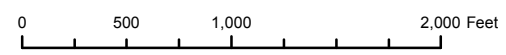


TIPTON COUNTY, TN 911 ROAD MAP

Produced by the TCGIS Department



TIPTON COUNTY GIS MAKES NO WARRANTY, EXPRESS OR IMPLIED, NOR ANY GUARANTY AS TO THE CONTENT, SEQUENCE, ACCURACY, TIMELINESS OR COMPLETENESS OF ANY OF THE INFORMATION PROVIDED. TIPTON COUNTY GIS EXPLICITLY DISCLAIMS ALL REPRESENTATIONS AND WARRANTIES. THE READER AGREES TO HOLD HARMLESS TIPTON COUNTY GIS FOR ANY CAUSE OF ACTION AND COSTS ASSOCIATED WITH ANY CAUSES OF ACTION WHICH MAY ARISE AS A CONSEQUENCE OF TIPTON COUNTY GIS PROVIDING THIS INFORMATION. REPRODUCTION OF THIS MAP IS PROHIBITED WITHOUT PERMISSION FROM TIPTON COUNTY GIS.



Map: 009

Map North

003

Map West **010**

009

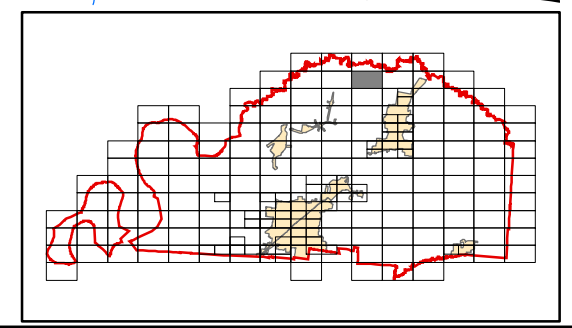
008 Map East

017

Map South

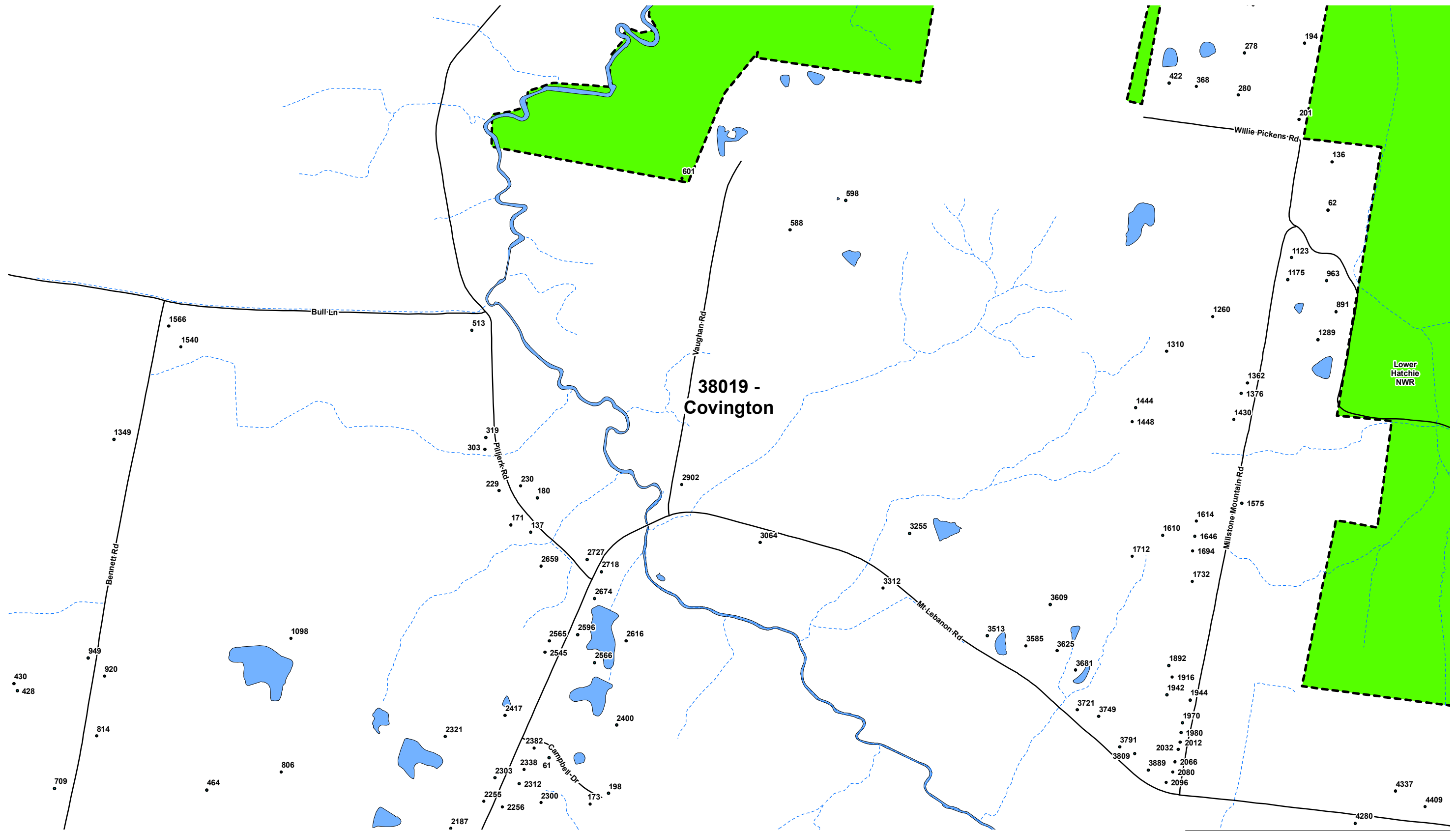
Legend

- Addresses
- ▭ County Limits
- ▭ Zip Code Boundaries
- Roads
- - - Streams
- ▭ Bodies of Water
- ▭ Public Land
- ▭ City Limits



**38019 -
Covington**

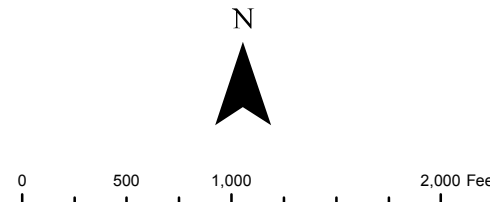
Lower
Hatchie
NWR





TIPTON COUNTY, TN
911 ROAD MAP
 Produced by the TCGIS Department

TIPTON COUNTY GIS MAKES NO WARRANTY, EXPRESS OR IMPLIED, NOR ANY GUARANTY AS TO THE CONTENT, SEQUENCE, ACCURACY, TIMELINESS OR COMPLETENESS OF ANY OF THE INFORMATION PROVIDED. TIPTON COUNTY GIS EXPLICITLY DISCLAIMS ALL REPRESENTATIONS AND WARRANTIES. THE READER AGREES TO HOLD HARMLESS TIPTON COUNTY GIS FOR ANY CAUSE OF ACTION AND COSTS ASSOCIATED WITH ANY CAUSES OF ACTION WHICH MAY ARISE AS A CONSEQUENCE OF TIPTON COUNTY GIS PROVIDING THIS INFORMATION. REPRODUCTION OF THIS MAP IS PROHIBITED WITHOUT PERMISSION FROM TIPTON COUNTY GIS.

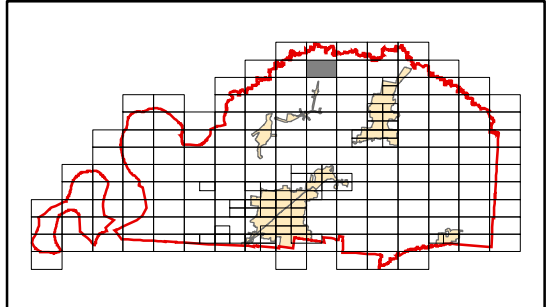


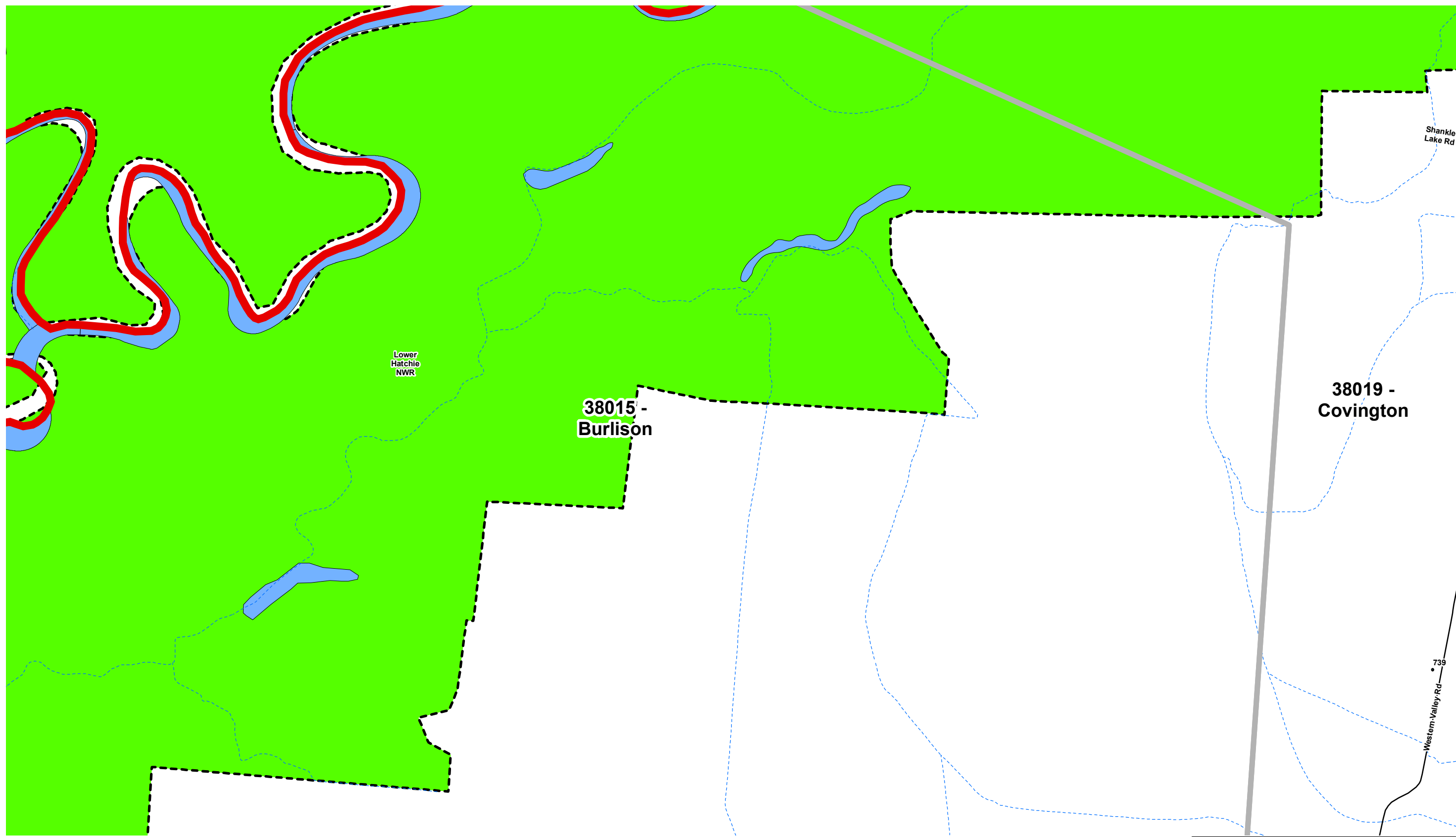
Map: 010

Map North
002
 Map West **011** **010** **009** Map East
016
 Map South

Legend

- Addresses
- ▭ County Limits
- ▭ Zip Code Boundaries
- Roads
- - - Streams
- ▭ Bodies of Water
- ▭ Public Land
- ▭ City Limits



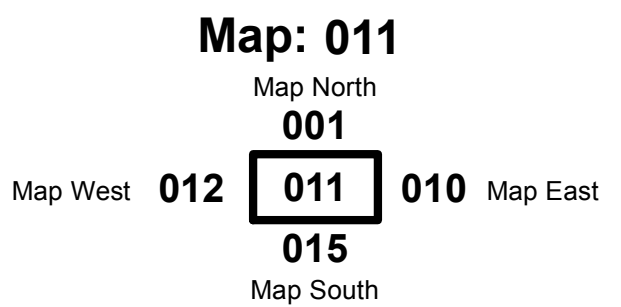
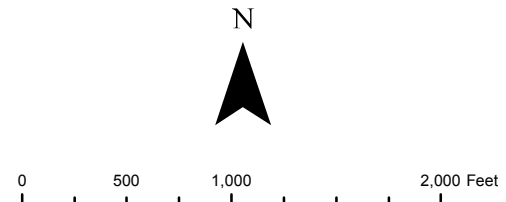


TIPTON COUNTY, TN 911 ROAD MAP

Produced by the TCGIS Department



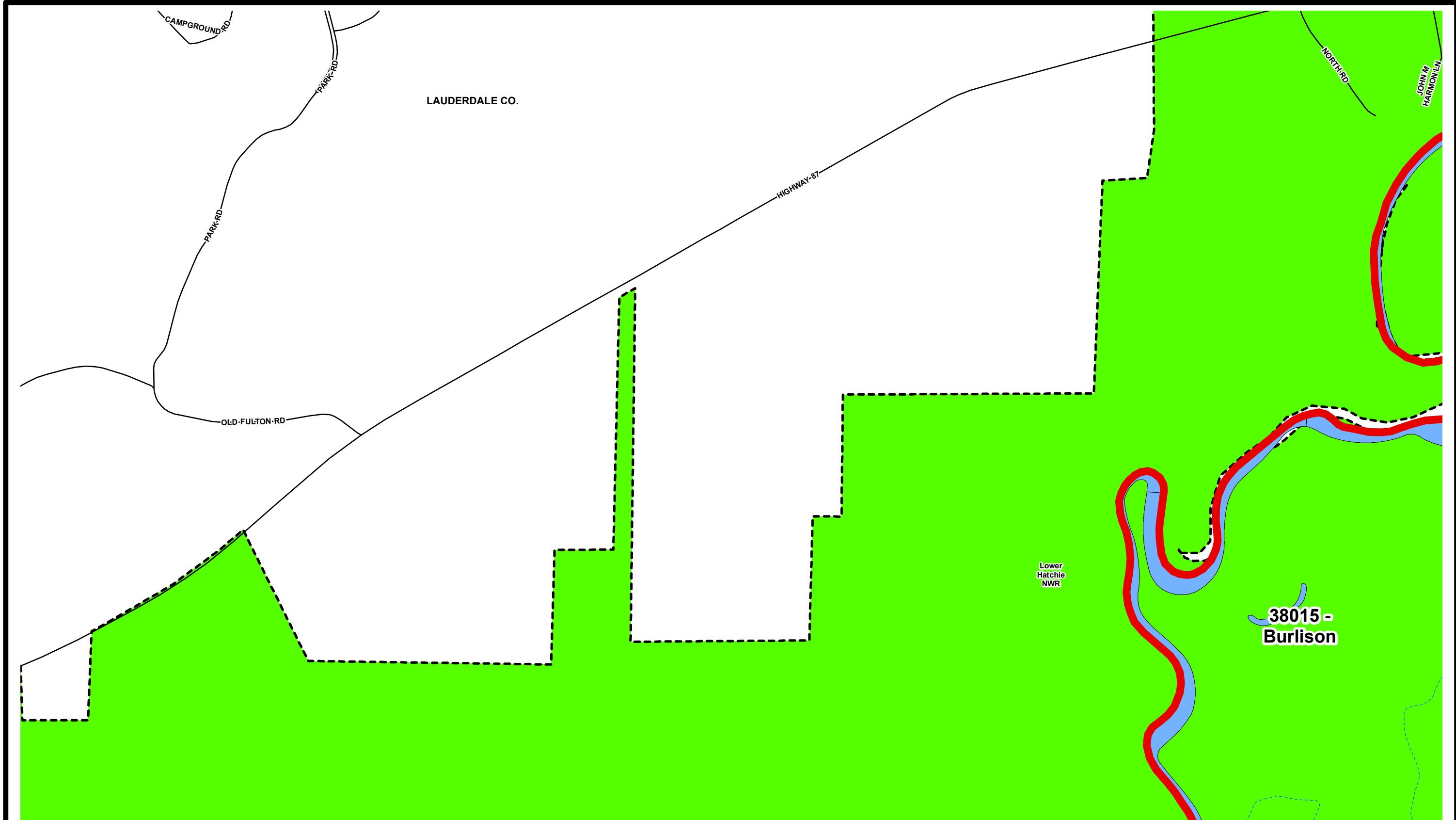
TIPTON COUNTY GIS MAKES NO WARRANTY, EXPRESS OR IMPLIED, NOR ANY GUARANTY AS TO THE CONTENT, SEQUENCE, ACCURACY, TIMELINESS OR COMPLETENESS OF ANY OF THE INFORMATION PROVIDED. TIPTON COUNTY GIS EXPLICITLY DISCLAIMS ALL REPRESENTATIONS AND WARRANTIES. THE READER AGREES TO HOLD HARMLESS TIPTON COUNTY GIS FOR ANY CAUSE OF ACTION AND COSTS ASSOCIATED WITH ANY CAUSES OF ACTION WHICH MAY ARISE AS A CONSEQUENCE OF TIPTON COUNTY GIS PROVIDING THIS INFORMATION. REPRODUCTION OF THIS MAP IS PROHIBITED WITHOUT PERMISSION FROM TIPTON COUNTY GIS.



Legend

- Addresses
- ▭ County Limits
- ▭ Zip Code Boundaries
- Roads
- - - Streams
- ▭ Bodies of Water
- ▭ Public Land
- ▭ City Limits



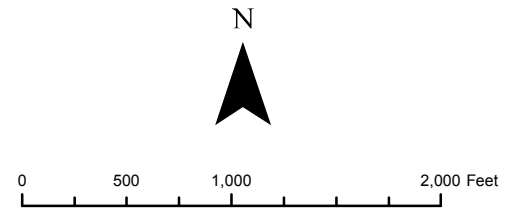


TIPTON COUNTY, TN 911 ROAD MAP

Produced by the TCGIS Department



TIPTON COUNTY GIS MAKES NO WARRANTY, EXPRESS OR IMPLIED, NOR ANY GUARANTY AS TO THE CONTENT, SEQUENCE, ACCURACY, TIMELINESS OR COMPLETENESS OF ANY OF THE INFORMATION PROVIDED. TIPTON COUNTY GIS EXPLICITLY DISCLAIMS ALL REPRESENTATIONS AND WARRANTIES. THE READER AGREES TO HOLD HARMLESS TIPTON COUNTY GIS FOR ANY CAUSE OF ACTION AND COSTS ASSOCIATED WITH ANY CAUSES OF ACTION WHICH MAY ARISE AS A CONSEQUENCE OF TIPTON COUNTY GIS PROVIDING THIS INFORMATION. REPRODUCTION OF THIS MAP IS PROHIBITED WITHOUT PERMISSION FROM TIPTON COUNTY GIS.



Map: 012

Map North

Map West

012

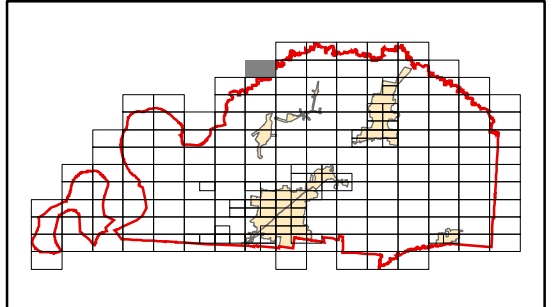
011 Map East

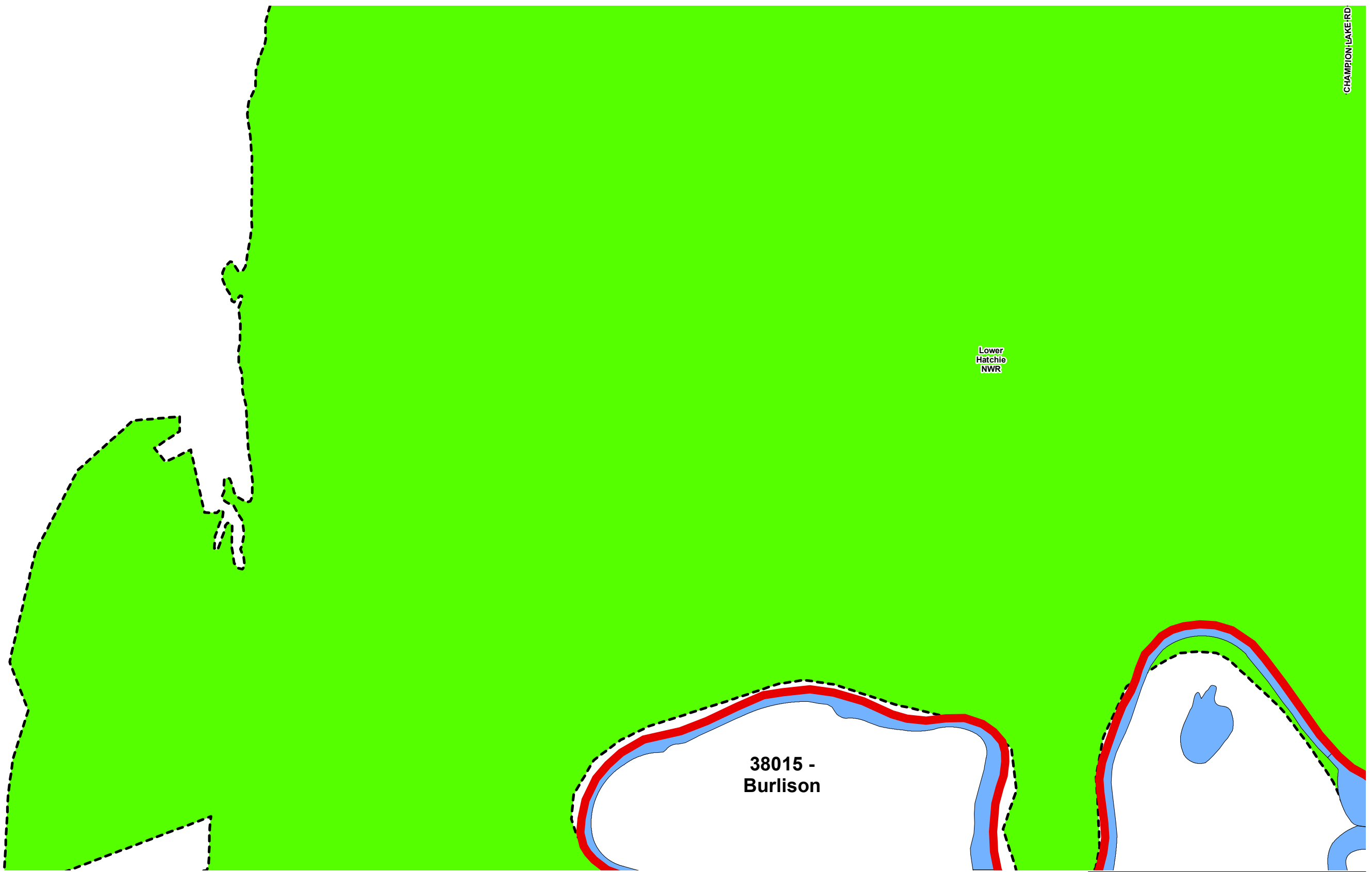
014

Map South

Legend

- Addresses
- ▭ County Limits
- ▭ Zip Code Boundaries
- Roads
- - - Streams
- ▭ Bodies of Water
- ▭ Public Land
- ▭ City Limits



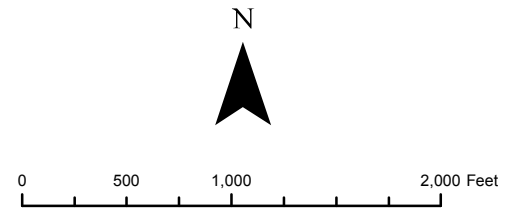


TIPTON COUNTY, TN 911 ROAD MAP

Produced by the TCGIS Department



TIPTON COUNTY GIS MAKES NO WARRANTY, EXPRESS OR IMPLIED, NOR ANY GUARANTY AS TO THE CONTENT, SEQUENCE, ACCURACY, TIMELINESS OR COMPLETENESS OF ANY OF THE INFORMATION PROVIDED. TIPTON COUNTY GIS EXPLICITLY DISCLAIMS ALL REPRESENTATIONS AND WARRANTIES. THE READER AGREES TO HOLD HARMLESS TIPTON COUNTY GIS FOR ANY CAUSE OF ACTION AND COSTS ASSOCIATED WITH ANY CAUSES OF ACTION WHICH MAY ARISE AS A CONSEQUENCE OF TIPTON COUNTY GIS PROVIDING THIS INFORMATION. REPRODUCTION OF THIS MAP IS PROHIBITED WITHOUT PERMISSION FROM TIPTON COUNTY GIS.



Map: 013

Map North

Map West

013

030

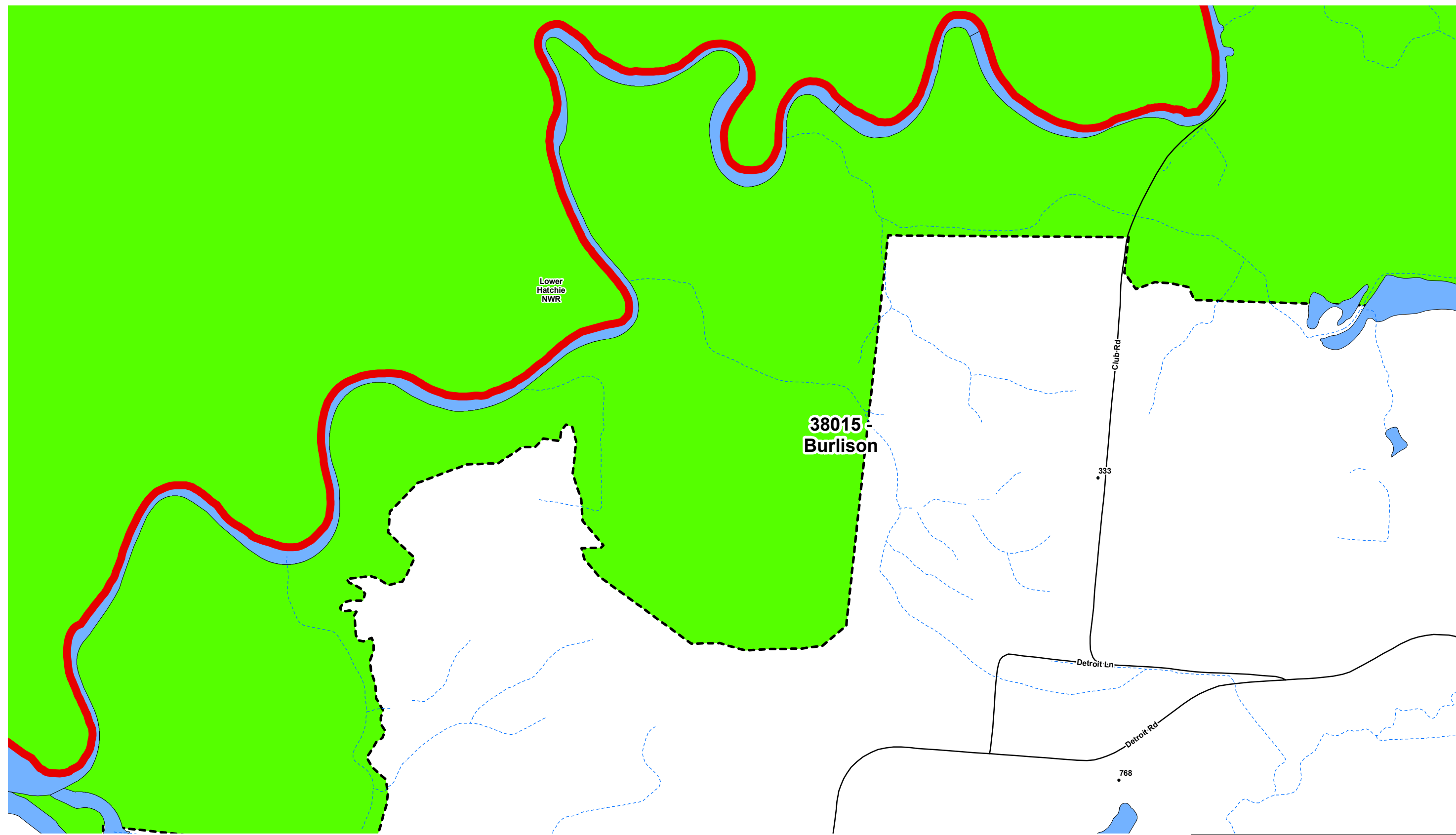
Map South

014 Map East

Legend

- Addresses
- ▭ County Limits
- ▭ Zip Code Boundaries
- Roads
- - - Streams
- ▭ Bodies of Water
- ▭ Public Land
- ▭ City Limits

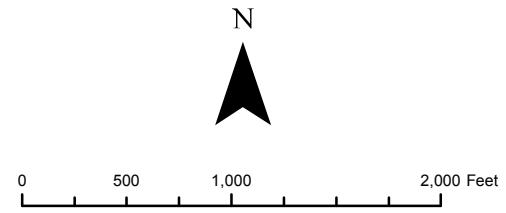




TIPTON COUNTY, TN
911 ROAD MAP
 Produced by the TCGIS Department



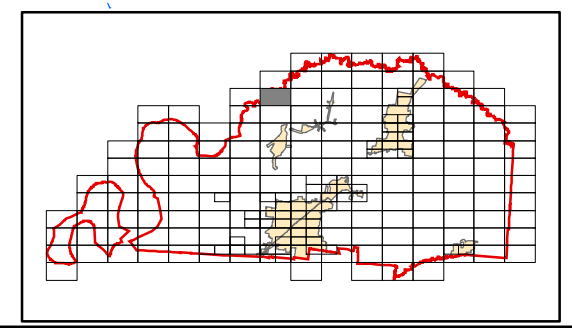
TIPTON COUNTY GIS MAKES NO WARRANTY, EXPRESS OR IMPLIED, NOR ANY GUARANTY AS TO THE CONTENT, SEQUENCE, ACCURACY, TIMELINESS OR COMPLETENESS OF ANY OF THE INFORMATION PROVIDED. TIPTON COUNTY GIS EXPLICITLY DISCLAIMS ALL REPRESENTATIONS AND WARRANTIES. THE READER AGREES TO HOLD HARMLESS TIPTON COUNTY GIS FOR ANY CAUSE OF ACTION AND COSTS ASSOCIATED WITH ANY CAUSES OF ACTION WHICH MAY ARISE AS A CONSEQUENCE OF TIPTON COUNTY GIS PROVIDING THIS INFORMATION. REPRODUCTION OF THIS MAP IS PROHIBITED WITHOUT PERMISSION FROM TIPTON COUNTY GIS.

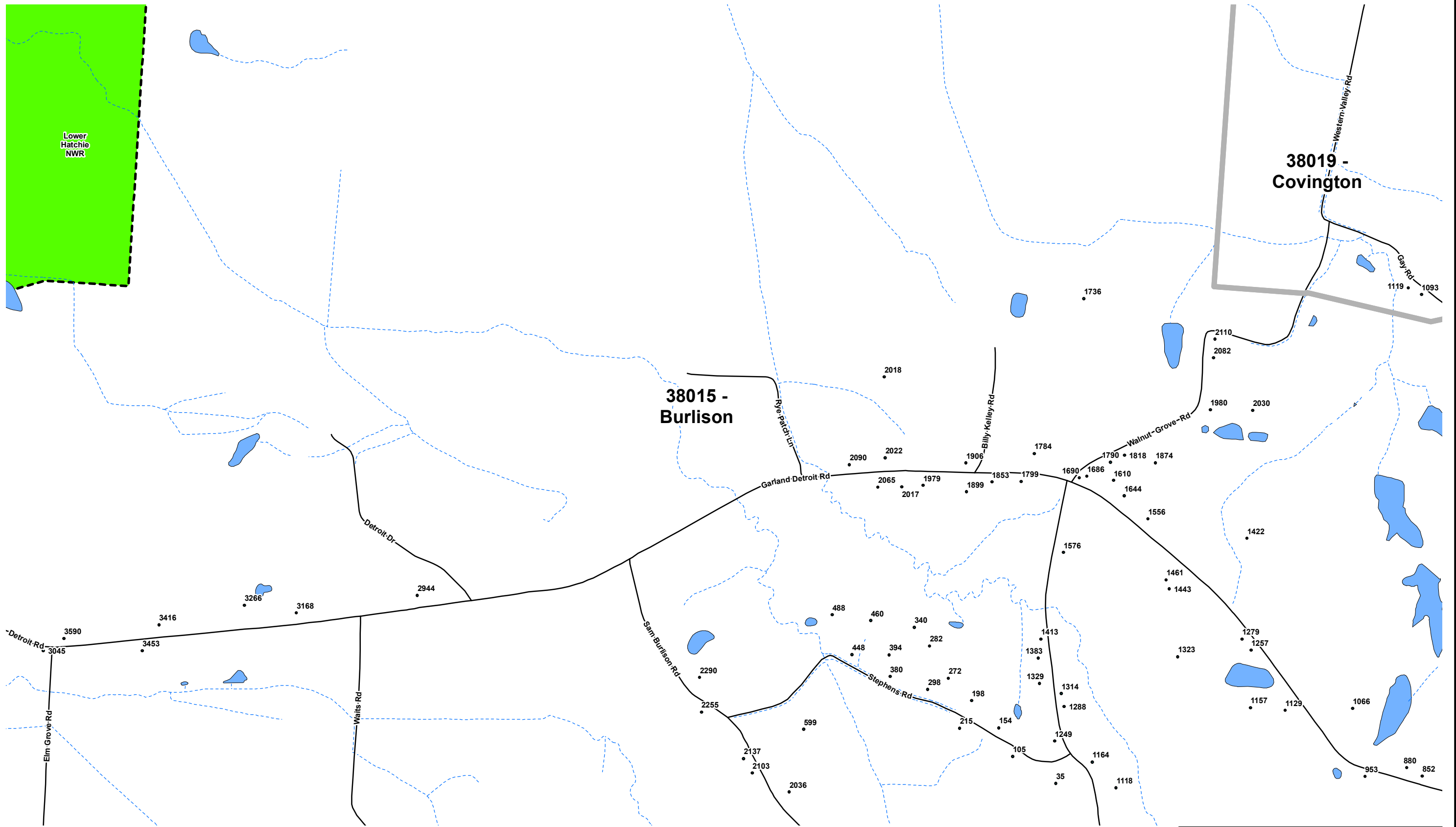


Map: 014
 Map North
012
 Map West **013** **014** **015** Map East
029
 Map South

Legend

- Addresses
- ▭ County Limits
- ▭ Zip Code Boundaries
- Roads
- - - Streams
- ▭ Bodies of Water
- ▭ Public Land
- ▭ City Limits

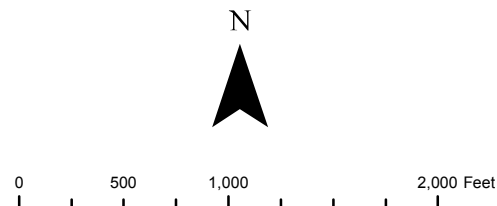




TIPTON COUNTY, TN 911 ROAD MAP

Produced by the TCGIS Department

TIPTON COUNTY GIS MAKES NO WARRANTY, EXPRESS OR IMPLIED, NOR ANY GUARANTY AS TO THE CONTENT, SEQUENCE, ACCURACY, TIMELINESS OR COMPLETENESS OF ANY OF THE INFORMATION PROVIDED. TIPTON COUNTY GIS EXPLICITLY DISCLAIMS ALL REPRESENTATIONS AND WARRANTIES. THE READER AGREES TO HOLD HARMLESS TIPTON COUNTY GIS FOR ANY CAUSE OF ACTION AND COSTS ASSOCIATED WITH ANY CAUSES OF ACTION WHICH MAY ARISE AS A CONSEQUENCE OF TIPTON COUNTY GIS PROVIDING THIS INFORMATION. REPRODUCTION OF THIS MAP IS PROHIBITED WITHOUT PERMISSION FROM TIPTON COUNTY GIS.



Map: 015

Map North

011

015

028

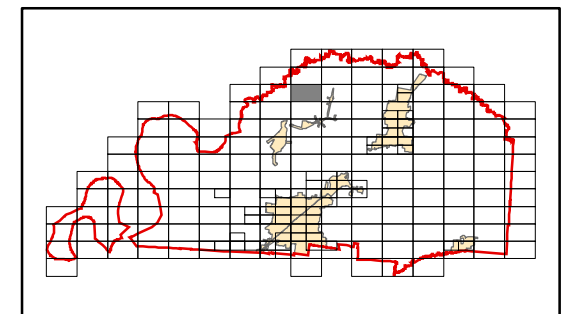
Map South

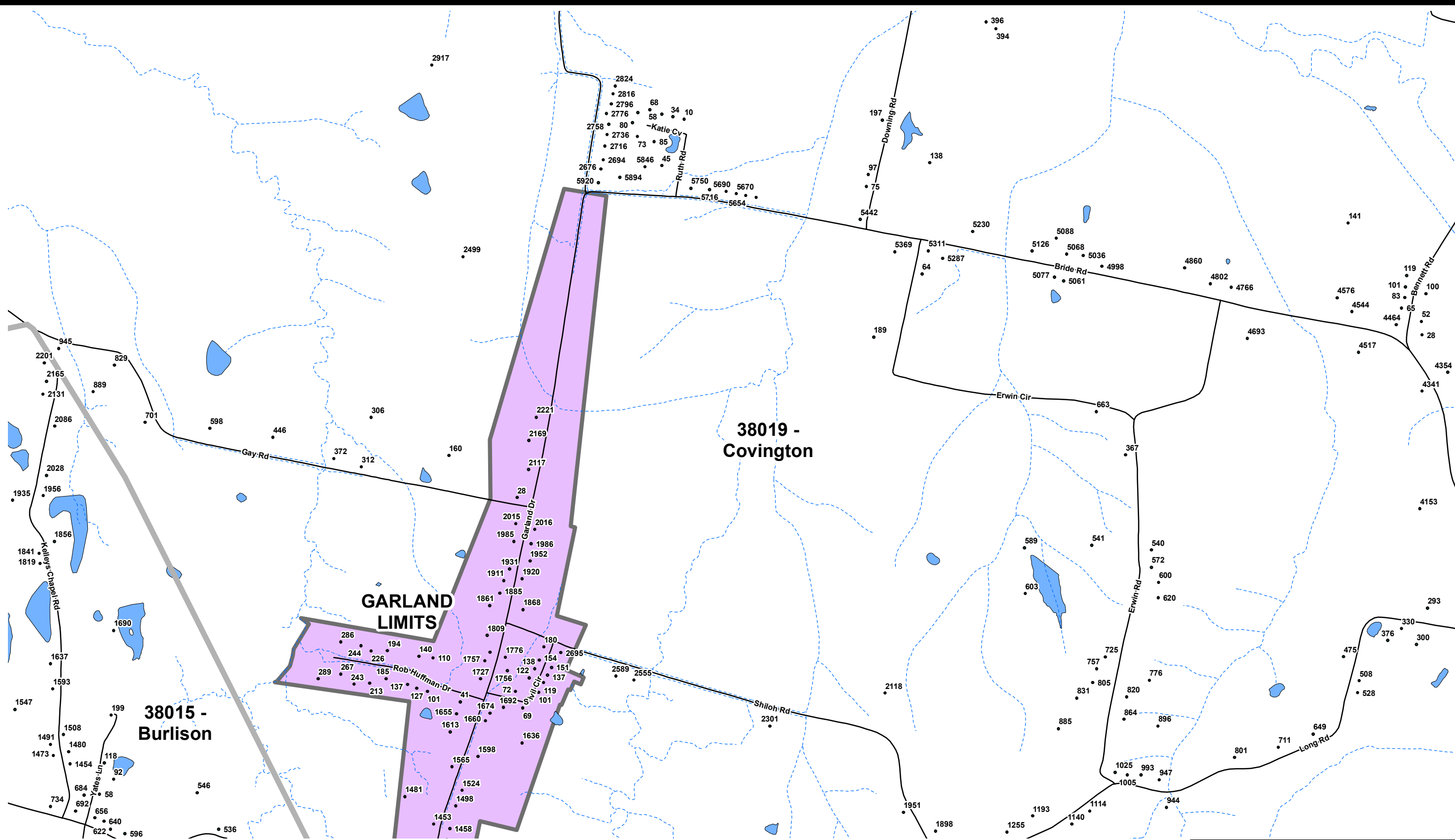
Map West 014

016 Map East

Legend

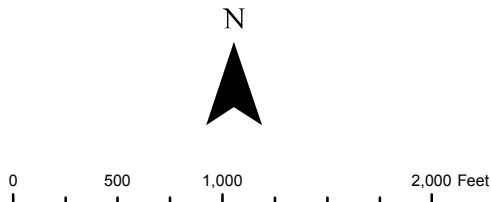
- Addresses
- County Limits
- Zip Code Boundaries
- Roads
- Streams
- Bodies of Water
- Public Land
- City Limits





TIPTON COUNTY, TN
911 ROAD MAP
 Produced by the TCGIS Department

TIPTON COUNTY GIS MAKES NO WARRANTY, EXPRESS OR IMPLIED, NOR ANY GUARANTY AS TO THE CONTENT, SEQUENCE, ACCURACY, TIMELINESS OR COMPLETENESS OF ANY OF THE INFORMATION PROVIDED. TIPTON COUNTY GIS EXPLICITLY DISCLAIMS ALL REPRESENTATIONS AND WARRANTIES. THE READER AGREES TO HOLD HARMLESS TIPTON COUNTY GIS FOR ANY CAUSE OF ACTION AND COSTS ASSOCIATED WITH ANY CAUSES OF ACTION WHICH MAY ARISE AS A CONSEQUENCE OF TIPTON COUNTY GIS PROVIDING THIS INFORMATION. REPRODUCTION OF THIS MAP IS PROHIBITED WITHOUT PERMISSION FROM TIPTON COUNTY GIS.

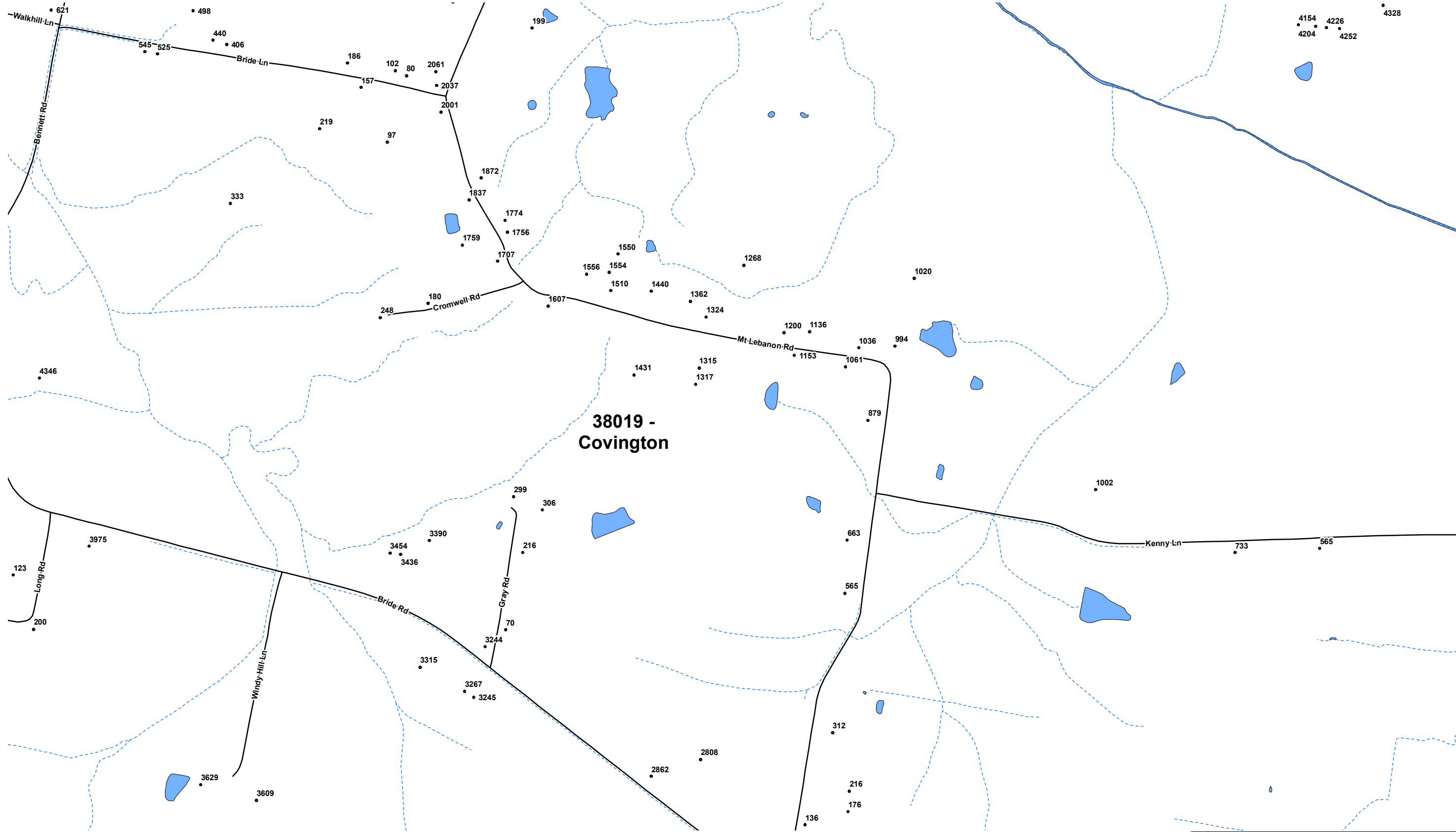


Map: 016
 Map North **010**
 Map West **015** **016** **017** Map East
 Map South **027**

Legend

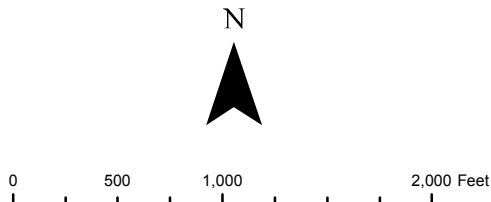
- Addresses
- County Limits
- Zip Code Boundaries
- Roads
- - - Streams
- Bodies of Water
- Public Land
- City Limits





TIPTON COUNTY, TN
911 ROAD MAP
 Produced by the TCGIS Department

TIPTON COUNTY GIS MAKES NO WARRANTY, EXPRESS OR IMPLIED, NOR ANY GUARANTY AS TO THE CONTENT, SEQUENCE, ACCURACY, TIMELINESS OR COMPLETENESS OF ANY OF THE INFORMATION PROVIDED. TIPTON COUNTY GIS EXPLICITLY DISCLAIMS ALL REPRESENTATIONS AND WARRANTIES. THE READER AGREES TO HOLD HARMLESS TIPTON COUNTY GIS FOR ANY CAUSE OF ACTION AND COSTS ASSOCIATED WITH ANY CAUSES OF ACTION WHICH MAY ARISE AS A CONSEQUENCE OF TIPTON COUNTY GIS PROVIDING THIS INFORMATION. REPRODUCTION OF THIS MAP IS PROHIBITED WITHOUT PERMISSION FROM TIPTON COUNTY GIS.

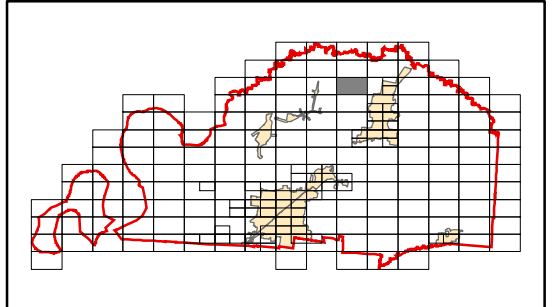


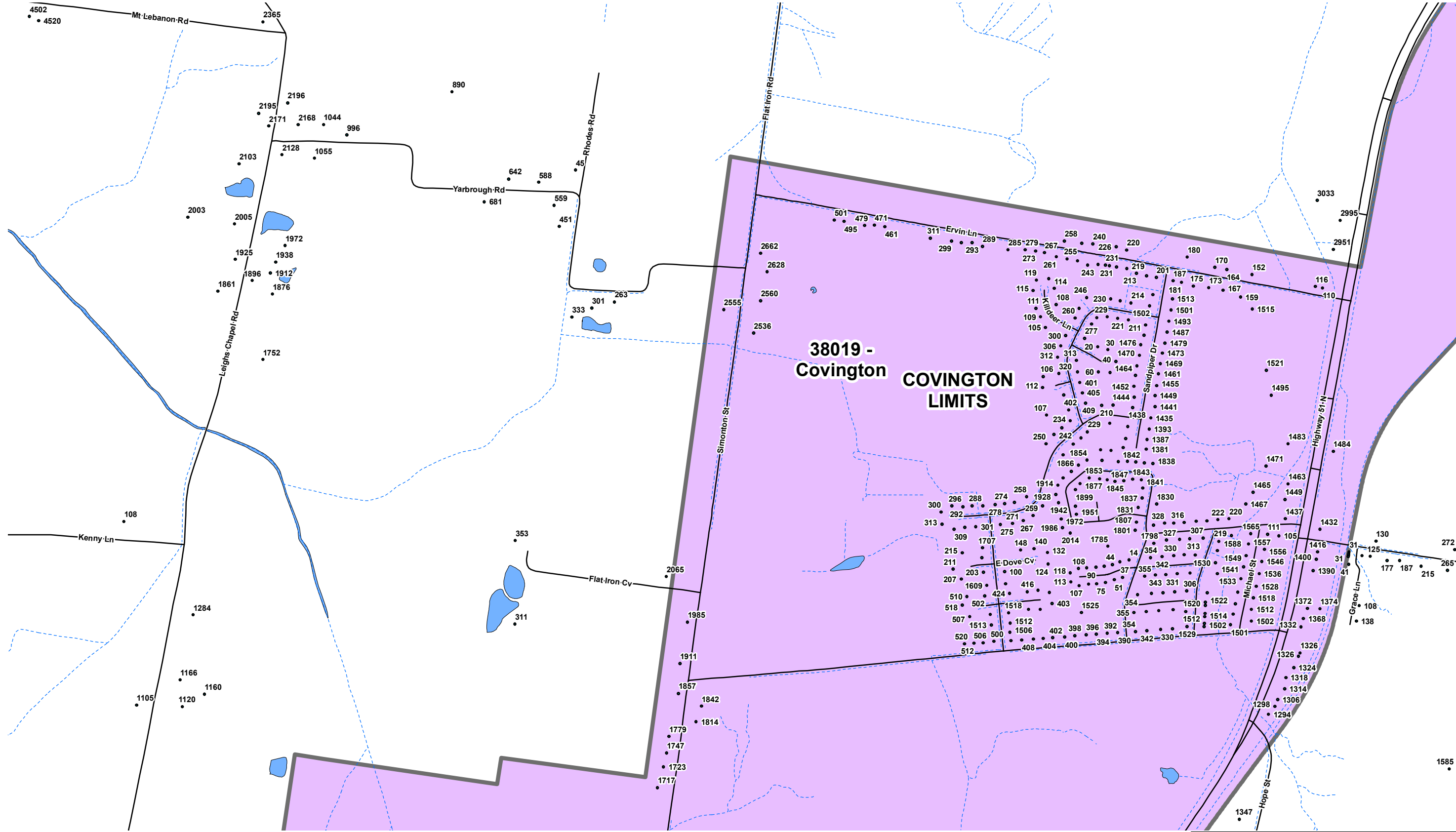
Map: 017

Map North **009**
 Map West **016** **017** **018** Map East
 Map South **026**

Legend

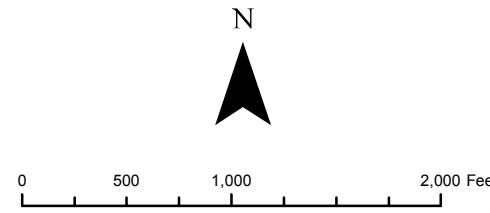
- Addresses
- County Limits
- Zip Code Boundaries
- Roads
- - - Streams
- Bodies of Water
- Public Land
- City Limits





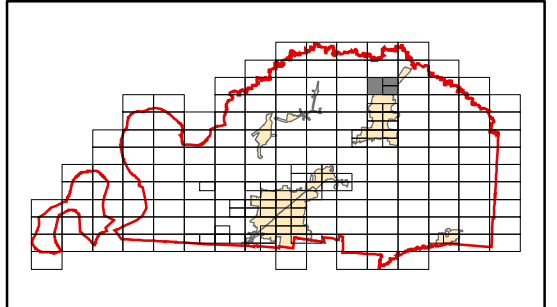
TIPTON COUNTY, TN
911 ROAD MAP
 Produced by the TCGIS Department

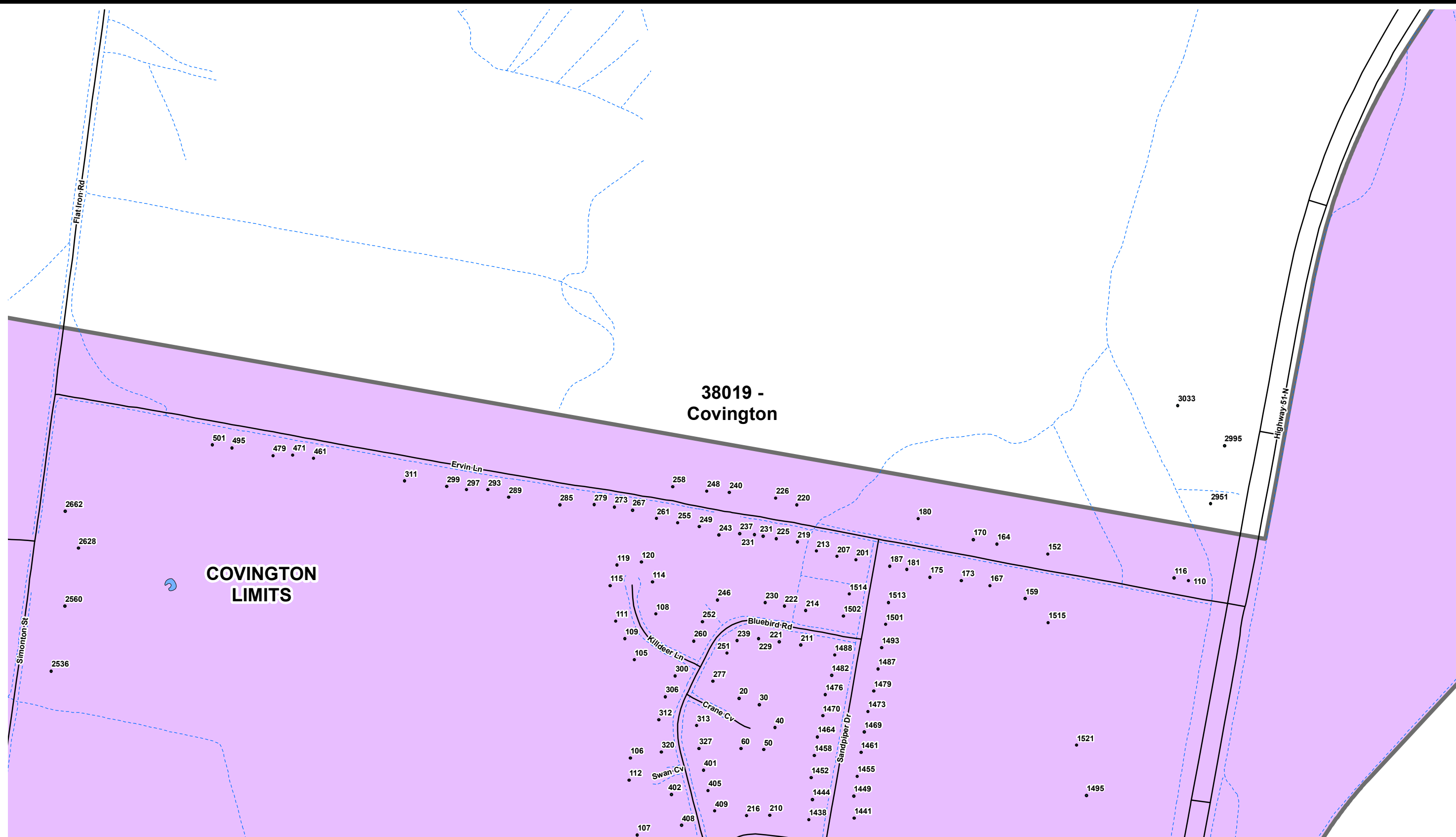
TIPTON COUNTY GIS MAKES NO WARRANTY, EXPRESS OR IMPLIED, NOR ANY GUARANTY AS TO THE CONTENT, SEQUENCE, ACCURACY, TIMELINESS OR COMPLETENESS OF ANY OF THE INFORMATION PROVIDED. TIPTON COUNTY GIS EXPLICITLY DISCLAIMS ALL REPRESENTATIONS AND WARRANTIES. THE READER AGREES TO HOLD HARMLESS TIPTON COUNTY GIS FOR ANY CAUSE OF ACTION AND COSTS ASSOCIATED WITH ANY CAUSES OF ACTION WHICH MAY ARISE AS A CONSEQUENCE OF TIPTON COUNTY GIS PROVIDING THIS INFORMATION. REPRODUCTION OF THIS MAP IS PROHIBITED WITHOUT PERMISSION FROM TIPTON COUNTY GIS.



Map: 018
 Map North
008
 Map West **017** **018** **019** Map East
025
 Map South

- Legend**
- Addresses
 - ▭ County Limits
 - ▭ Zip Code Boundaries
 - Roads
 - - - Streams
 - ▭ Bodies of Water
 - ▭ Public Land
 - ▭ City Limits

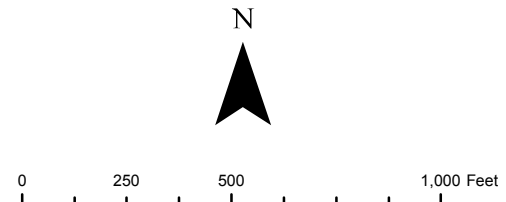




TIPTON COUNTY, TN
911 ROAD MAP
 Produced by the TCGIS Department



TIPTON COUNTY GIS MAKES NO WARRANTY, EXPRESS OR IMPLIED, NOR ANY GUARANTY AS TO THE CONTENT, SEQUENCE, ACCURACY, TIMELINESS OR COMPLETENESS OF ANY OF THE INFORMATION PROVIDED. TIPTON COUNTY GIS EXPLICITLY DISCLAIMS ALL REPRESENTATIONS AND WARRANTIES. THE READER AGREES TO HOLD HARMLESS TIPTON COUNTY GIS FOR ANY CAUSE OF ACTION AND COSTS ASSOCIATED WITH ANY CAUSES OF ACTION WHICH MAY ARISE AS A CONSEQUENCE OF TIPTON COUNTY GIS PROVIDING THIS INFORMATION. REPRODUCTION OF THIS MAP IS PROHIBITED WITHOUT PERMISSION FROM TIPTON COUNTY GIS.



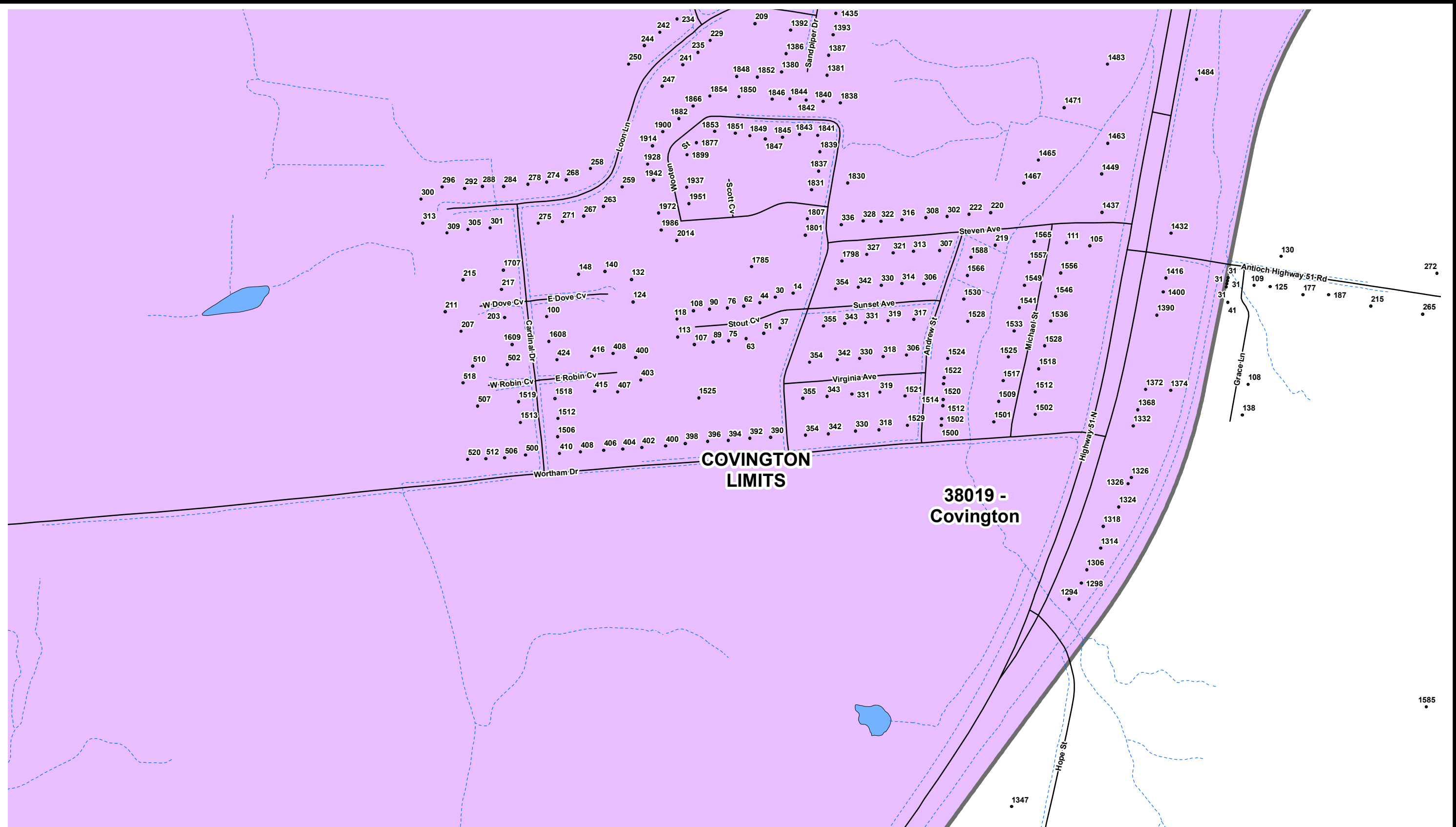
Map: 018A

Map North **008**
 Map West **009** **018A** **019** Map East
 Map South **025**

Legend

- Addresses
- County Limits
- Zip Code Boundaries
- Roads
- - - Streams
- Bodies of Water
- Public Land
- City Limits

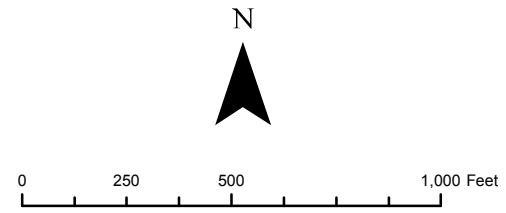




TIPTON COUNTY, TN
911 ROAD MAP
 Produced by the TCGIS Department



TIPTON COUNTY GIS MAKES NO WARRANTY, EXPRESS OR IMPLIED, NOR ANY GUARANTY AS TO THE CONTENT, SEQUENCE, ACCURACY, TIMELINESS OR COMPLETENESS OF ANY OF THE INFORMATION PROVIDED. TIPTON COUNTY GIS EXPLICITLY DISCLAIMS ALL REPRESENTATIONS AND WARRANTIES. THE READER AGREES TO HOLD HARMLESS TIPTON COUNTY GIS FOR ANY CAUSE OF ACTION AND COSTS ASSOCIATED WITH ANY CAUSES OF ACTION WHICH MAY ARISE AS A CONSEQUENCE OF TIPTON COUNTY GIS PROVIDING THIS INFORMATION. REPRODUCTION OF THIS MAP IS PROHIBITED WITHOUT PERMISSION FROM TIPTON COUNTY GIS.

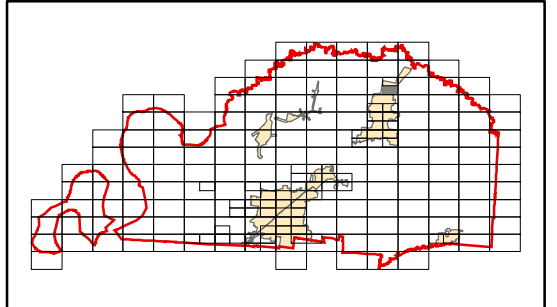


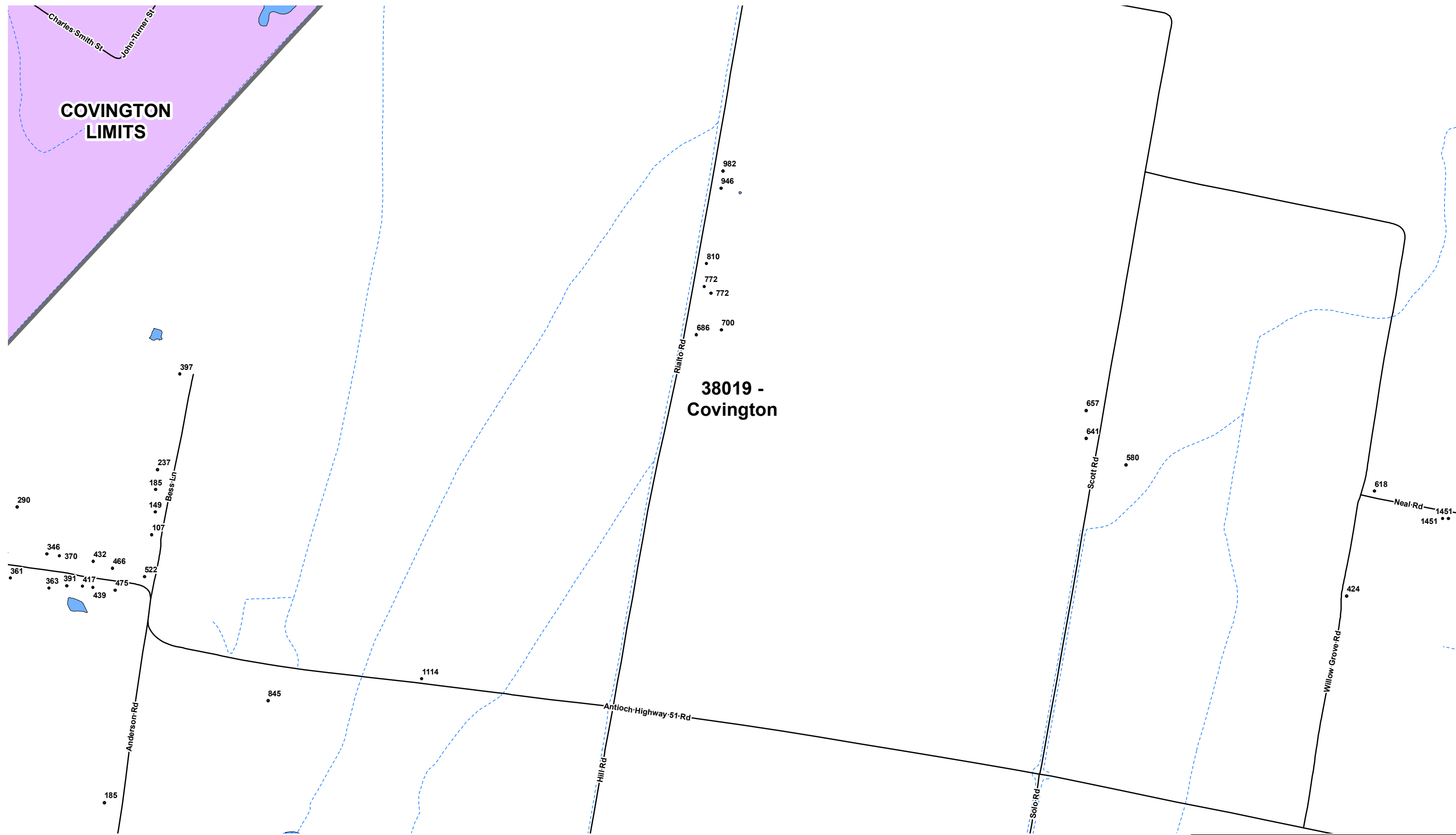
Map: 018B

Map North **008**
 Map West **017** **018B** **019** Map East
 Map South **025**

Legend

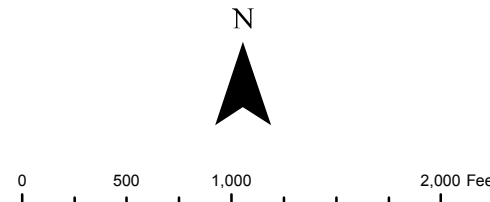
- Addresses
- ▭ County Limits
- ▭ Zip Code Boundaries
- Roads
- - - Streams
- ▭ Bodies of Water
- ▭ Public Land
- ▭ City Limits





TIPTON COUNTY, TN
911 ROAD MAP
 Produced by the TCGIS Department

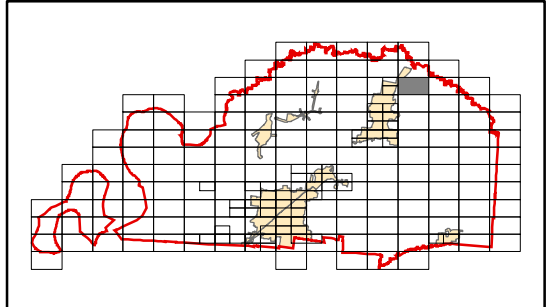
TIPTON COUNTY GIS MAKES NO WARRANTY, EXPRESS OR IMPLIED, NOR ANY GUARANTY AS TO THE CONTENT, SEQUENCE, ACCURACY, TIMELINESS OR COMPLETENESS OF ANY OF THE INFORMATION PROVIDED. TIPTON COUNTY GIS EXPLICITLY DISCLAIMS ALL REPRESENTATIONS AND WARRANTIES. THE READER AGREES TO HOLD HARMLESS TIPTON COUNTY GIS FOR ANY CAUSE OF ACTION AND COSTS ASSOCIATED WITH ANY CAUSES OF ACTION WHICH MAY ARISE AS A CONSEQUENCE OF TIPTON COUNTY GIS PROVIDING THIS INFORMATION. REPRODUCTION OF THIS MAP IS PROHIBITED WITHOUT PERMISSION FROM TIPTON COUNTY GIS.

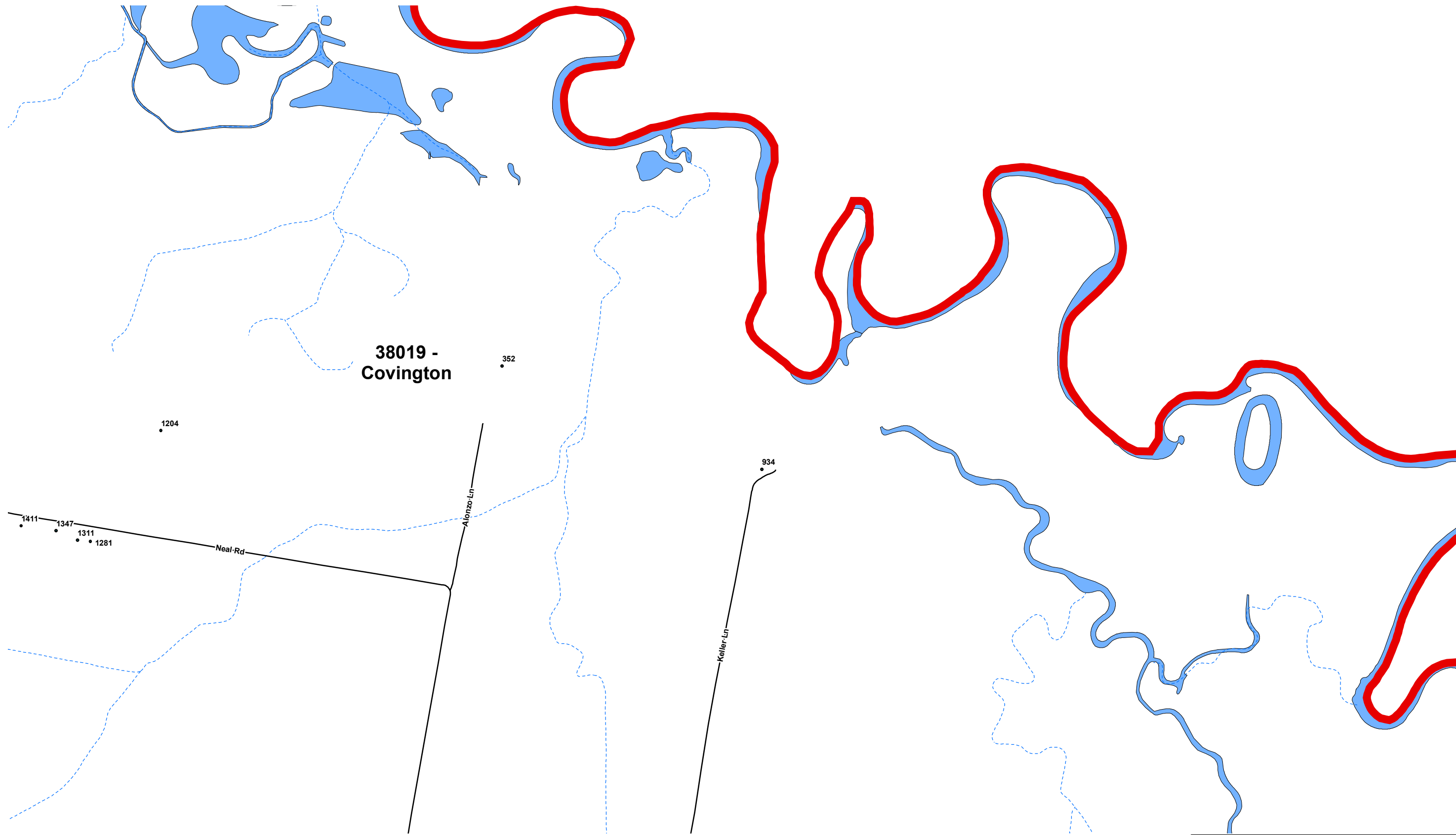


Map: 019
 Map North **007**
 Map West **018** **019** **020** Map East
 Map South **024**

Legend

- Addresses
- ▭ County Limits
- ▭ Zip Code Boundaries
- Roads
- - - Streams
- ▭ Bodies of Water
- ▭ Public Land
- ▭ City Limits





TIPTON COUNTY, TN
911 ROAD MAP
 Produced by the TCGIS Department

TIPTON COUNTY GIS MAKES NO WARRANTY, EXPRESS OR IMPLIED, NOR ANY GUARANTY AS TO THE CONTENT, SEQUENCE, ACCURACY, TIMELINESS OR COMPLETENESS OF ANY OF THE INFORMATION PROVIDED. TIPTON COUNTY GIS EXPLICITLY DISCLAIMS ALL REPRESENTATIONS AND WARRANTIES. THE READER AGREES TO HOLD HARMLESS TIPTON COUNTY GIS FOR ANY CAUSE OF ACTION AND COSTS ASSOCIATED WITH ANY CAUSES OF ACTION WHICH MAY ARISE AS A CONSEQUENCE OF TIPTON COUNTY GIS PROVIDING THIS INFORMATION. REPRODUCTION OF THIS MAP IS PROHIBITED WITHOUT PERMISSION FROM TIPTON COUNTY GIS.



Map: 020

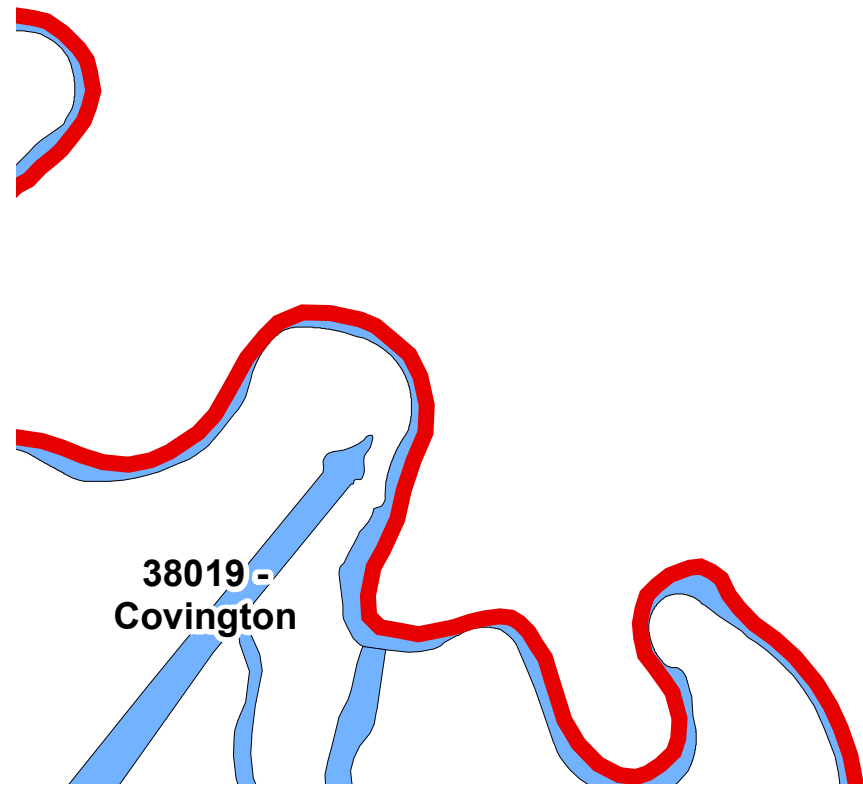
Map North **006**
 Map West **019** **020** **021** Map East
 Map South **023**

Legend

- Addresses
- ▭ County Limits
- ▭ Zip Code Boundaries
- Roads
- - - Streams
- ▭ Bodies of Water
- ▭ Public Land
- ▭ City Limits



LAUDERDALE CO.

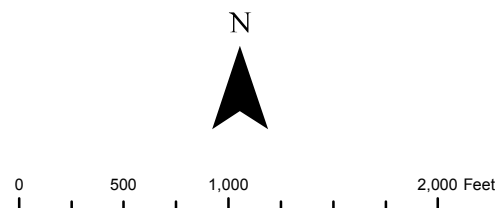


TIPTON COUNTY, TN 911 ROAD MAP

Produced by the TCGIS Department



TIPTON COUNTY GIS MAKES NO WARRANTY, EXPRESS OR IMPLIED, NOR ANY GUARANTY AS TO THE CONTENT, SEQUENCE, ACCURACY, TIMELINESS OR COMPLETENESS OF ANY OF THE INFORMATION PROVIDED. TIPTON COUNTY GIS EXPLICITLY DISCLAIMS ALL REPRESENTATIONS AND WARRANTIES. THE READER AGREES TO HOLD HARMLESS TIPTON COUNTY GIS FOR ANY CAUSE OF ACTION AND COSTS ASSOCIATED WITH ANY CAUSES OF ACTION WHICH MAY ARISE AS A CONSEQUENCE OF TIPTON COUNTY GIS PROVIDING THIS INFORMATION. REPRODUCTION OF THIS MAP IS PROHIBITED WITHOUT PERMISSION FROM TIPTON COUNTY GIS.



Map: 021

Map North

Map West 020

021

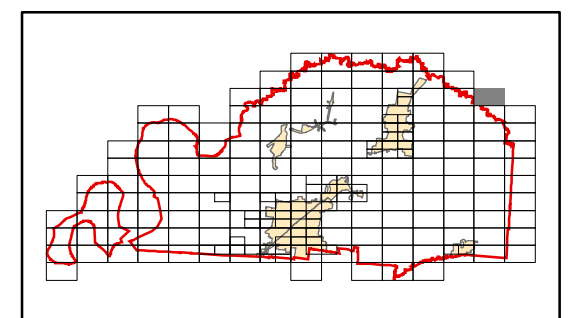
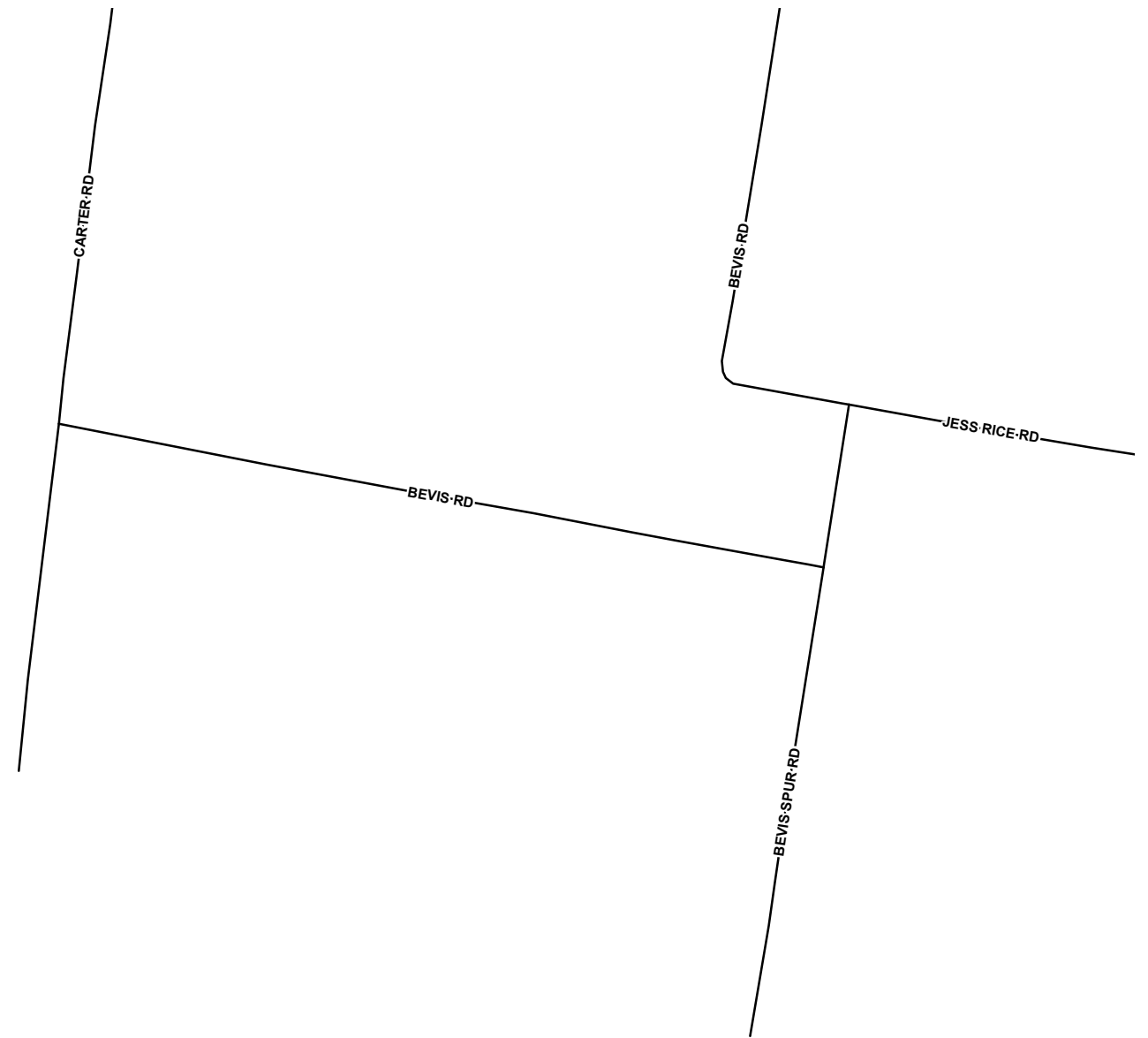
022

Map South

Map East

Legend

- Addresses
- County Limits
- Zip Code Boundaries
- Roads
- - - Streams
- Bodies of Water
- Public Land
- City Limits



LAUDERDALE CO.

38019 -
Covington

Antioch Cotton Lake Rd

2074

2086

2375

2415

TIPTON COUNTY, TN 911 ROAD MAP

Produced by the TCGIS Department



TIPTON COUNTY GIS MAKES NO WARRANTY, EXPRESS OR IMPLIED, NOR ANY GUARANTY AS TO THE CONTENT, SEQUENCE, ACCURACY, TIMELINESS OR COMPLETENESS OF ANY OF THE INFORMATION PROVIDED. TIPTON COUNTY GIS EXPLICITLY DISCLAIMS ALL REPRESENTATIONS AND WARRANTIES. THE READER AGREES TO HOLD HARMLESS TIPTON COUNTY GIS FOR ANY CAUSE OF ACTION AND COSTS ASSOCIATED WITH ANY CAUSES OF ACTION WHICH MAY ARISE AS A CONSEQUENCE OF TIPTON COUNTY GIS PROVIDING THIS INFORMATION. REPRODUCTION OF THIS MAP IS PROHIBITED WITHOUT PERMISSION FROM TIPTON COUNTY GIS.



0 500 1,000 2,000 Feet

Map: 022

Map North

021

022

044

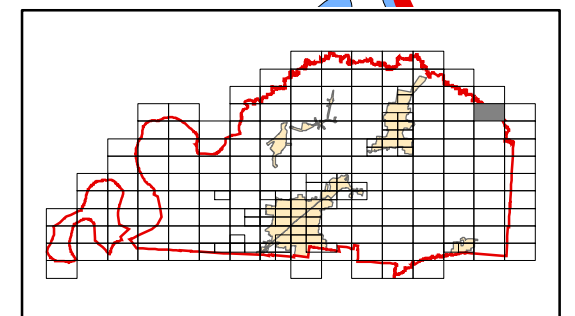
Map South

Map West 023

156 Map East

Legend

- Addresses
- ▭ County Limits
- ▭ Zip Code Boundaries
- Roads
- - - Streams
- ▭ Bodies of Water
- ▭ Public Land
- ▭ City Limits

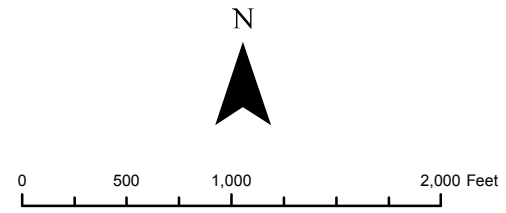


TIPTON COUNTY, TN 911 ROAD MAP

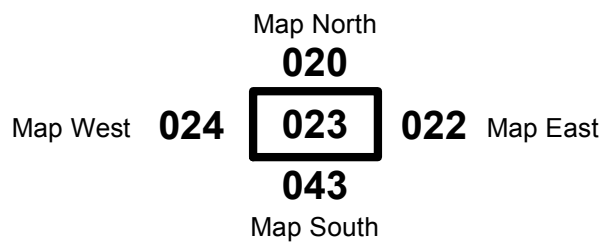
Produced by the TCGIS Department



TIPTON COUNTY GIS MAKES NO WARRANTY, EXPRESS OR IMPLIED, NOR ANY GUARANTY AS TO THE CONTENT, SEQUENCE, ACCURACY, TIMELINESS OR COMPLETENESS OF ANY OF THE INFORMATION PROVIDED. TIPTON COUNTY GIS EXPLICITLY DISCLAIMS ALL REPRESENTATIONS AND WARRANTIES. THE READER AGREES TO HOLD HARMLESS TIPTON COUNTY GIS FOR ANY CAUSE OF ACTION AND COSTS ASSOCIATED WITH ANY CAUSES OF ACTION WHICH MAY ARISE AS A CONSEQUENCE OF TIPTON COUNTY GIS PROVIDING THIS INFORMATION. REPRODUCTION OF THIS MAP IS PROHIBITED WITHOUT PERMISSION FROM TIPTON COUNTY GIS.

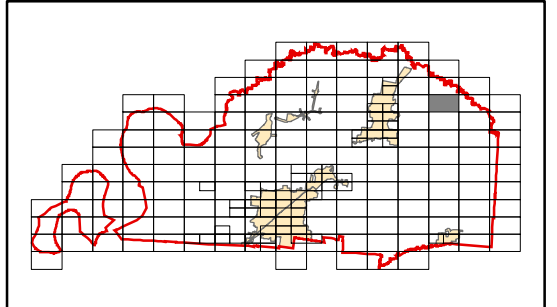


Map: 023



Legend

- Addresses
- ▭ County Limits
- ▭ Zip Code Boundaries
- Roads
- - - Streams
- ▭ Bodies of Water
- ▭ Public Land
- ▭ City Limits



**38019 -
Covington**

Antioch Highway 51 Rd

Neal Rd

Keller Ln

Antioch Cotton Lake Rd

Ray Ln

Locust Bluff Rd

Glenn Antioch Rd

Ralph Teamer Rd

3606

3920

2364

2338

2318

2202

2090

1973

.119

333

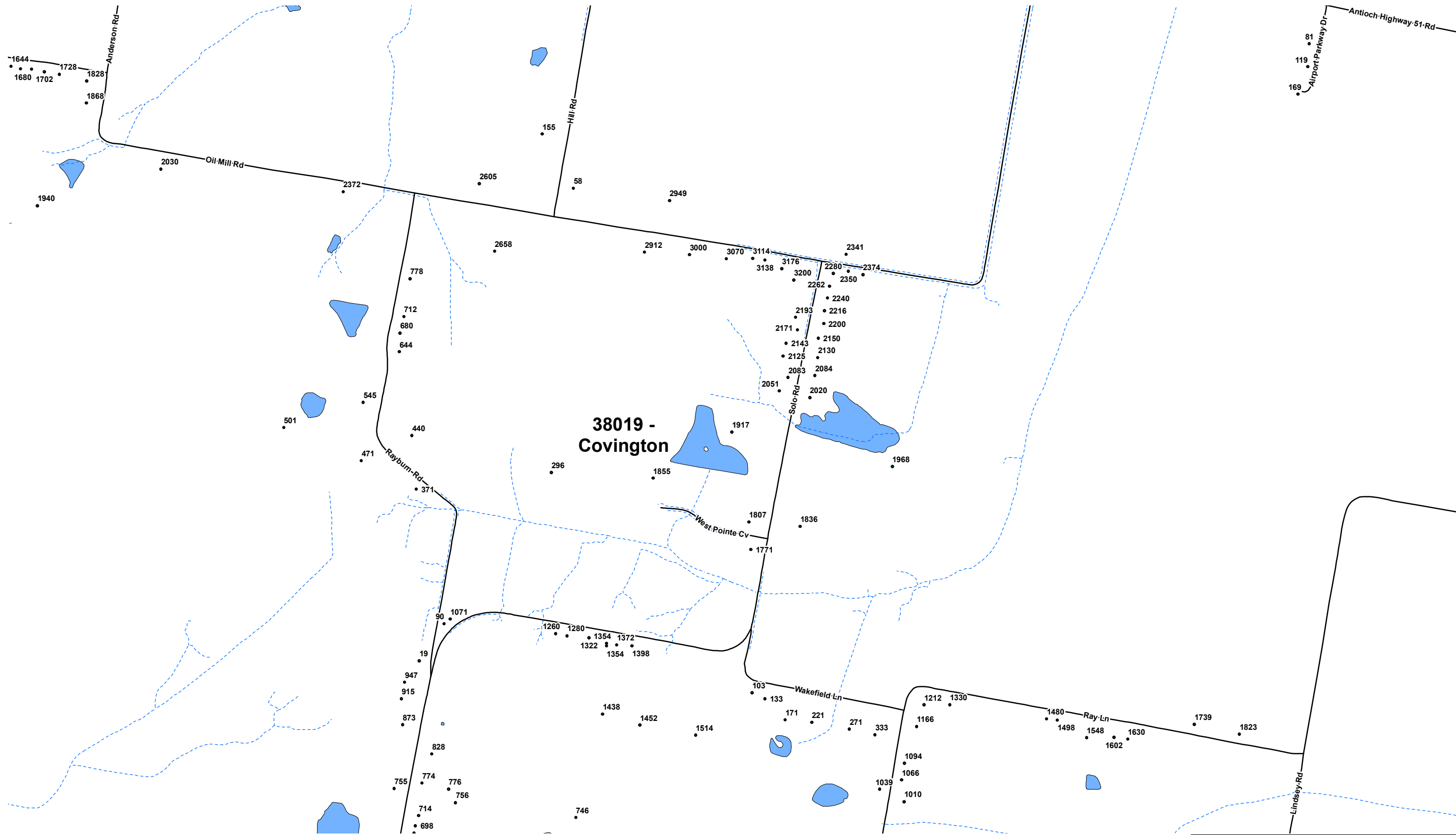
488

633

685

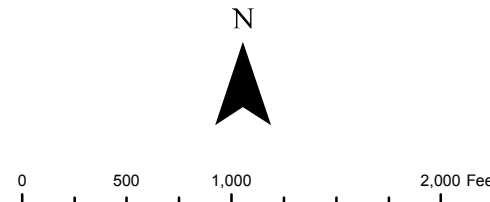
826

2261



TIPTON COUNTY, TN
911 ROAD MAP
 Produced by the TCGIS Department

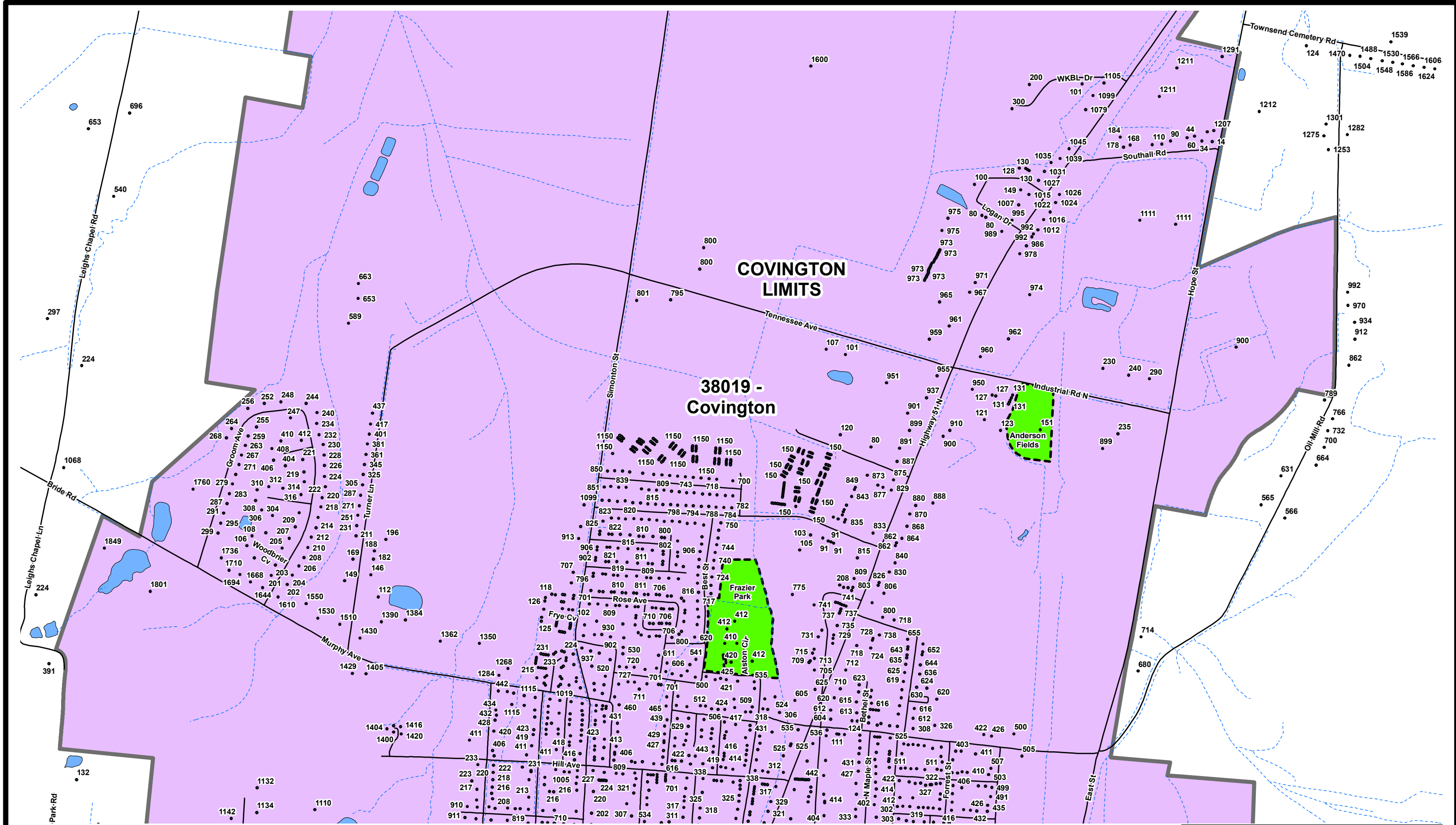
TIPTON COUNTY GIS MAKES NO WARRANTY, EXPRESS OR IMPLIED, NOR ANY GUARANTY AS TO THE CONTENT, SEQUENCE, ACCURACY, TIMELINESS OR COMPLETENESS OF ANY OF THE INFORMATION PROVIDED. TIPTON COUNTY GIS EXPLICITLY DISCLAIMS ALL REPRESENTATIONS AND WARRANTIES. THE READER AGREES TO HOLD HARMLESS TIPTON COUNTY GIS FOR ANY CAUSE OF ACTION AND COSTS ASSOCIATED WITH ANY CAUSES OF ACTION WHICH MAY ARISE AS A CONSEQUENCE OF TIPTON COUNTY GIS PROVIDING THIS INFORMATION. REPRODUCTION OF THIS MAP IS PROHIBITED WITHOUT PERMISSION FROM TIPTON COUNTY GIS.



Map: 024
 Map North **019**
 Map West **025** **024** **023** Map East
 Map South **042**

- Legend**
- Addresses
 - ▭ County Limits
 - ▭ Zip Code Boundaries
 - Roads
 - - - Streams
 - ▭ Bodies of Water
 - ▭ Public Land
 - ▭ City Limits

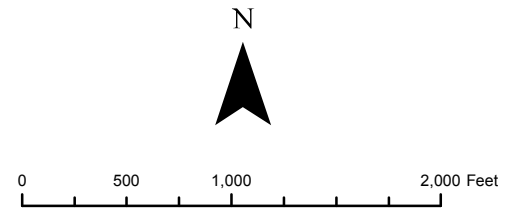




TIPTON COUNTY, TN
911 ROAD MAP
 Produced by the TCGIS Department



TIPTON COUNTY GIS MAKES NO WARRANTY, EXPRESS OR IMPLIED, NOR ANY GUARANTY AS TO THE CONTENT, SEQUENCE, ACCURACY, TIMELINESS OR COMPLETENESS OF ANY OF THE INFORMATION PROVIDED. TIPTON COUNTY GIS EXPLICITLY DISCLAIMS ALL REPRESENTATIONS AND WARRANTIES. THE READER AGREES TO HOLD HARMLESS TIPTON COUNTY GIS FOR ANY CAUSE OF ACTION AND COSTS ASSOCIATED WITH ANY CAUSES OF ACTION WHICH MAY ARISE AS A CONSEQUENCE OF TIPTON COUNTY GIS PROVIDING THIS INFORMATION. REPRODUCTION OF THIS MAP IS PROHIBITED WITHOUT PERMISSION FROM TIPTON COUNTY GIS.

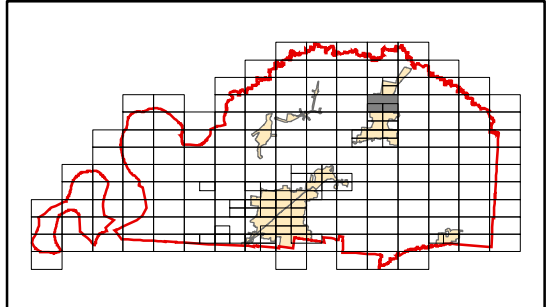


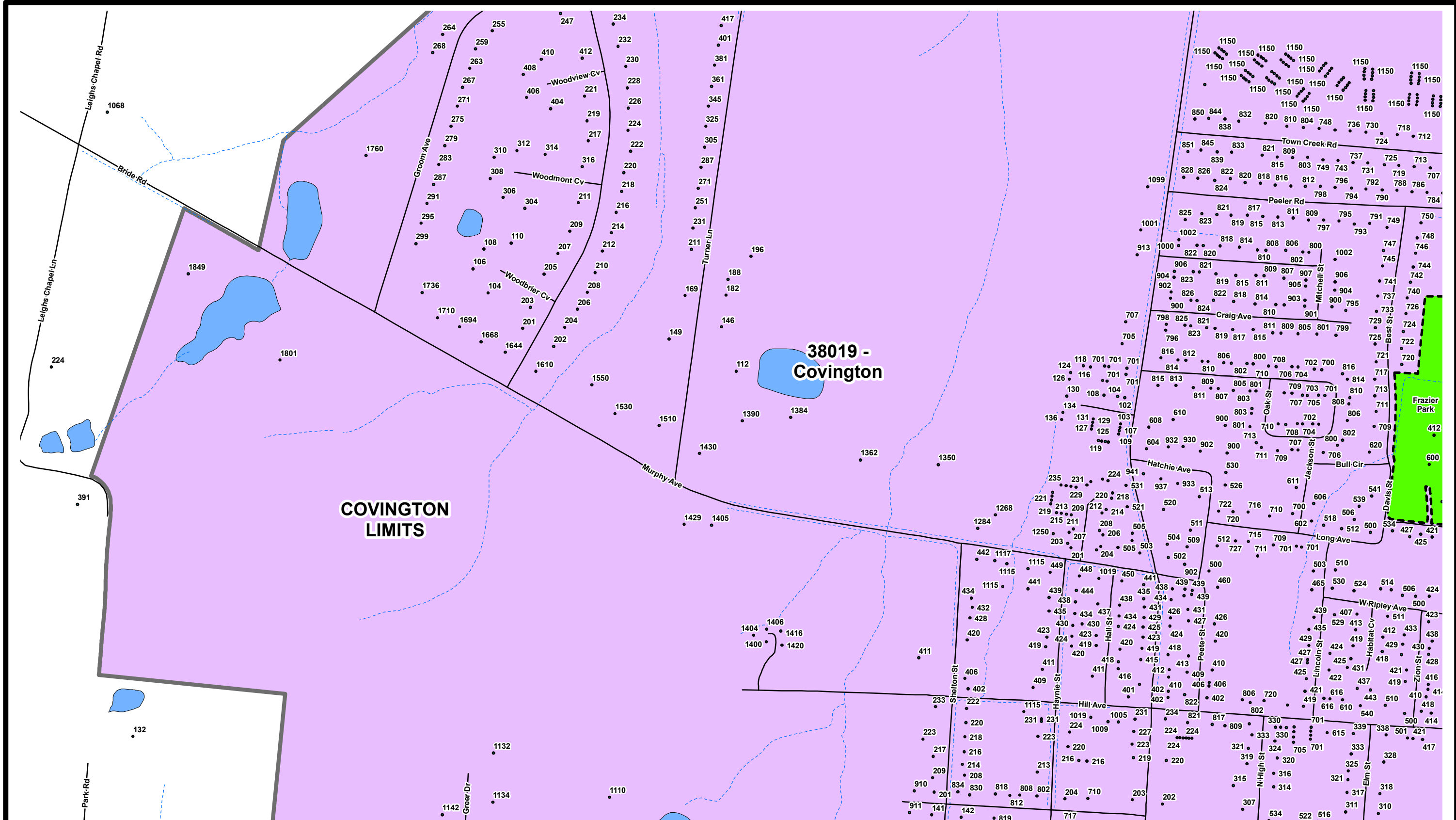
Map: 025

Map North **018**
 Map West **026** **025** **024** Map East
 Map South **041**

Legend

- Addresses
- ▭ County Limits
- ▭ Zip Code Boundaries
- Roads
- - - Streams
- ▭ Bodies of Water
- ▭ Public Land
- ▭ City Limits



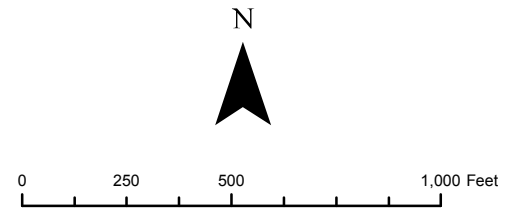


TIPTON COUNTY, TN 911 ROAD MAP

Produced by the TCGIS Department



TIPTON COUNTY GIS MAKES NO WARRANTY, EXPRESS OR IMPLIED, NOR ANY GUARANTY AS TO THE CONTENT, SEQUENCE, ACCURACY, TIMELINESS OR COMPLETENESS OF ANY OF THE INFORMATION PROVIDED. TIPTON COUNTY GIS EXPLICITLY DISCLAIMS ALL REPRESENTATIONS AND WARRANTIES. THE READER AGREES TO HOLD HARMLESS TIPTON COUNTY GIS FOR ANY CAUSE OF ACTION AND COSTS ASSOCIATED WITH ANY CAUSES OF ACTION WHICH MAY ARISE AS A CONSEQUENCE OF TIPTON COUNTY GIS PROVIDING THIS INFORMATION. REPRODUCTION OF THIS MAP IS PROHIBITED WITHOUT PERMISSION FROM TIPTON COUNTY GIS.



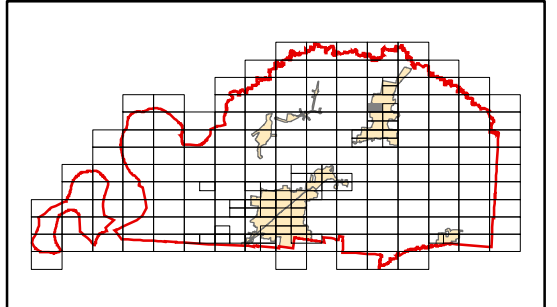
Map: 025A

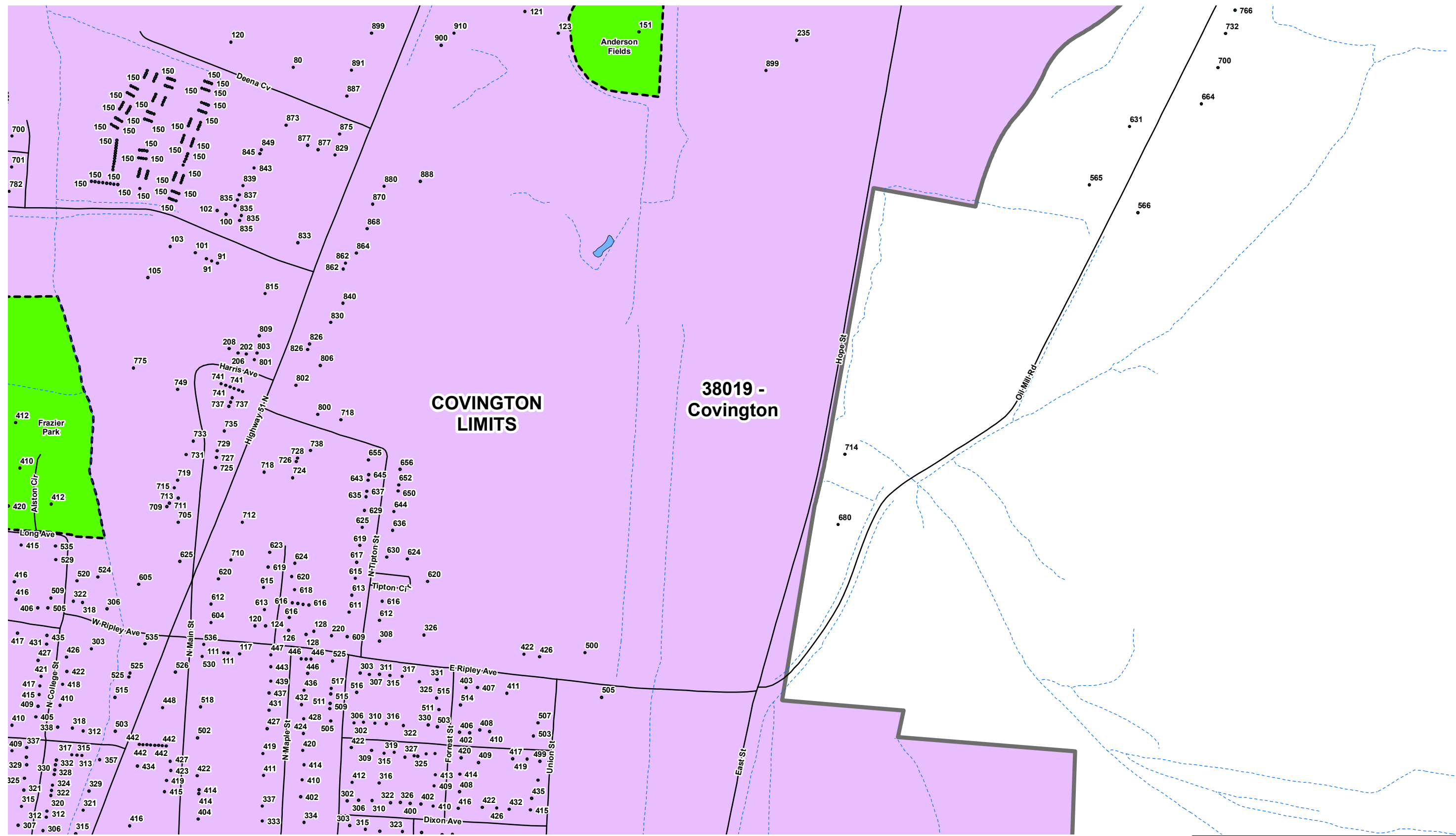
Map North
018
Map South

Map West **026** **025A** **024** Map East

Legend

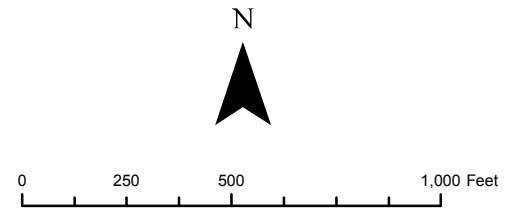
- Addresses
- County Limits
- Zip Code Boundaries
- Roads
- Streams
- Bodies of Water
- Public Land
- City Limits





TIPTON COUNTY, TN
911 ROAD MAP
 Produced by the TCGIS Department

TIPTON COUNTY GIS MAKES NO WARRANTY, EXPRESS OR IMPLIED, NOR ANY GUARANTY AS TO THE CONTENT, SEQUENCE, ACCURACY, TIMELINESS OR COMPLETENESS OF ANY OF THE INFORMATION PROVIDED. TIPTON COUNTY GIS EXPLICITLY DISCLAIMS ALL REPRESENTATIONS AND WARRANTIES. THE READER AGREES TO HOLD HARMLESS TIPTON COUNTY GIS FOR ANY CAUSE OF ACTION AND COSTS ASSOCIATED WITH ANY CAUSES OF ACTION WHICH MAY ARISE AS A CONSEQUENCE OF TIPTON COUNTY GIS PROVIDING THIS INFORMATION. REPRODUCTION OF THIS MAP IS PROHIBITED WITHOUT PERMISSION FROM TIPTON COUNTY GIS.



Map: 025B

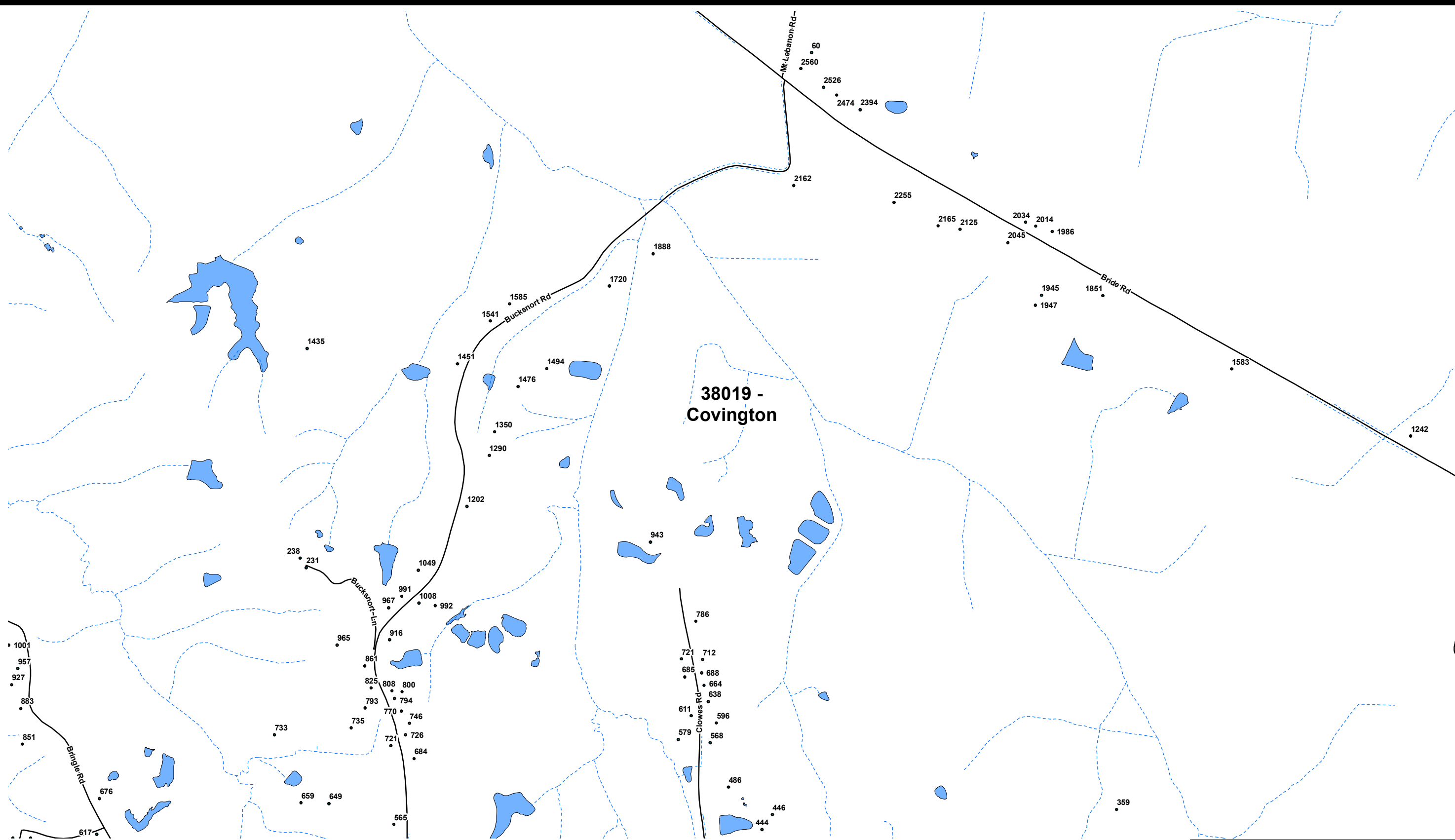
Map North
018
025B
041
 Map South

Map West **026** **025B** **024** Map East

Legend

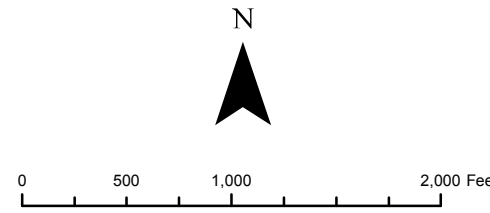
- Addresses
- ▭ County Limits
- ▭ Zip Code Boundaries
- Roads
- - - Streams
- ▭ Bodies of Water
- ▭ Public Land
- ▭ City Limits





TIPTON COUNTY, TN
911 ROAD MAP
 Produced by the TCGIS Department

TIPTON COUNTY GIS MAKES NO WARRANTY, EXPRESS OR IMPLIED, NOR ANY GUARANTY AS TO THE CONTENT, SEQUENCE, ACCURACY, TIMELINESS OR COMPLETENESS OF ANY OF THE INFORMATION PROVIDED. TIPTON COUNTY GIS EXPLICITLY DISCLAIMS ALL REPRESENTATIONS AND WARRANTIES. THE READER AGREES TO HOLD HARMLESS TIPTON COUNTY GIS FOR ANY CAUSE OF ACTION AND COSTS ASSOCIATED WITH ANY CAUSES OF ACTION WHICH MAY ARISE AS A CONSEQUENCE OF TIPTON COUNTY GIS PROVIDING THIS INFORMATION. REPRODUCTION OF THIS MAP IS PROHIBITED WITHOUT PERMISSION FROM TIPTON COUNTY GIS.

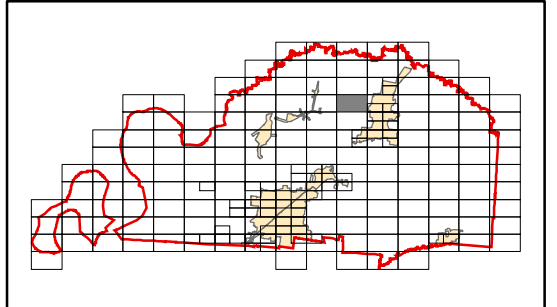


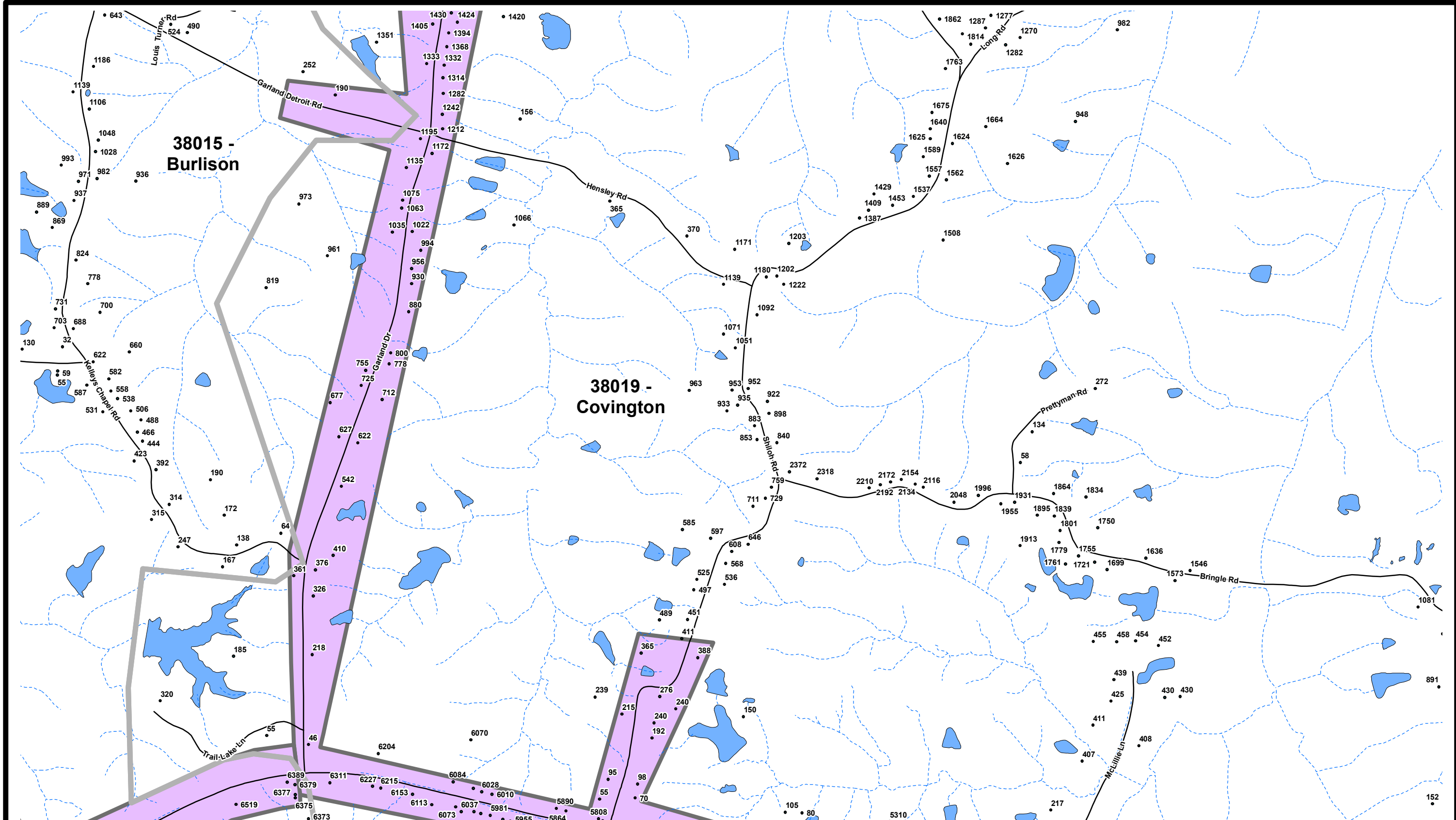
Map: 026
 Map North
017
026
 040
 Map South

Map West **027** **026** **025** Map East

Legend

- Addresses
- ▭ County Limits
- ▭ Zip Code Boundaries
- Roads
- - - Streams
- ▭ Bodies of Water
- ▭ Public Land
- ▭ City Limits

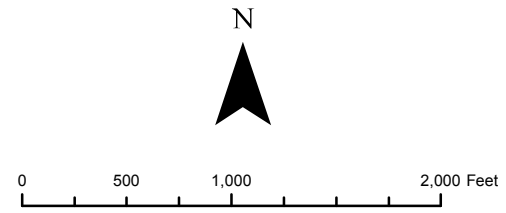




TIPTON COUNTY, TN
911 ROAD MAP
 Produced by the TCGIS Department



TIPTON COUNTY GIS MAKES NO WARRANTY, EXPRESS OR IMPLIED, NOR ANY GUARANTY AS TO THE CONTENT, SEQUENCE, ACCURACY, TIMELINESS OR COMPLETENESS OF ANY OF THE INFORMATION PROVIDED. TIPTON COUNTY GIS EXPLICITLY DISCLAIMS ALL REPRESENTATIONS AND WARRANTIES. THE READER AGREES TO HOLD HARMLESS TIPTON COUNTY GIS FOR ANY CAUSE OF ACTION AND COSTS ASSOCIATED WITH ANY CAUSES OF ACTION WHICH MAY ARISE AS A CONSEQUENCE OF TIPTON COUNTY GIS PROVIDING THIS INFORMATION. REPRODUCTION OF THIS MAP IS PROHIBITED WITHOUT PERMISSION FROM TIPTON COUNTY GIS.



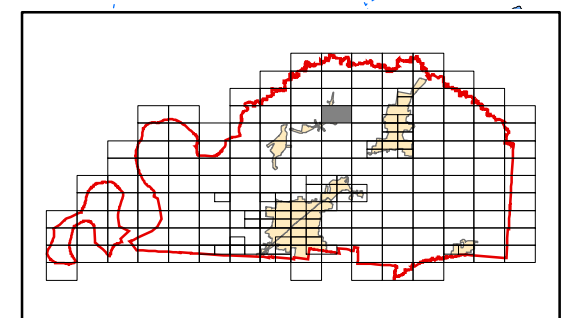
Map: 027

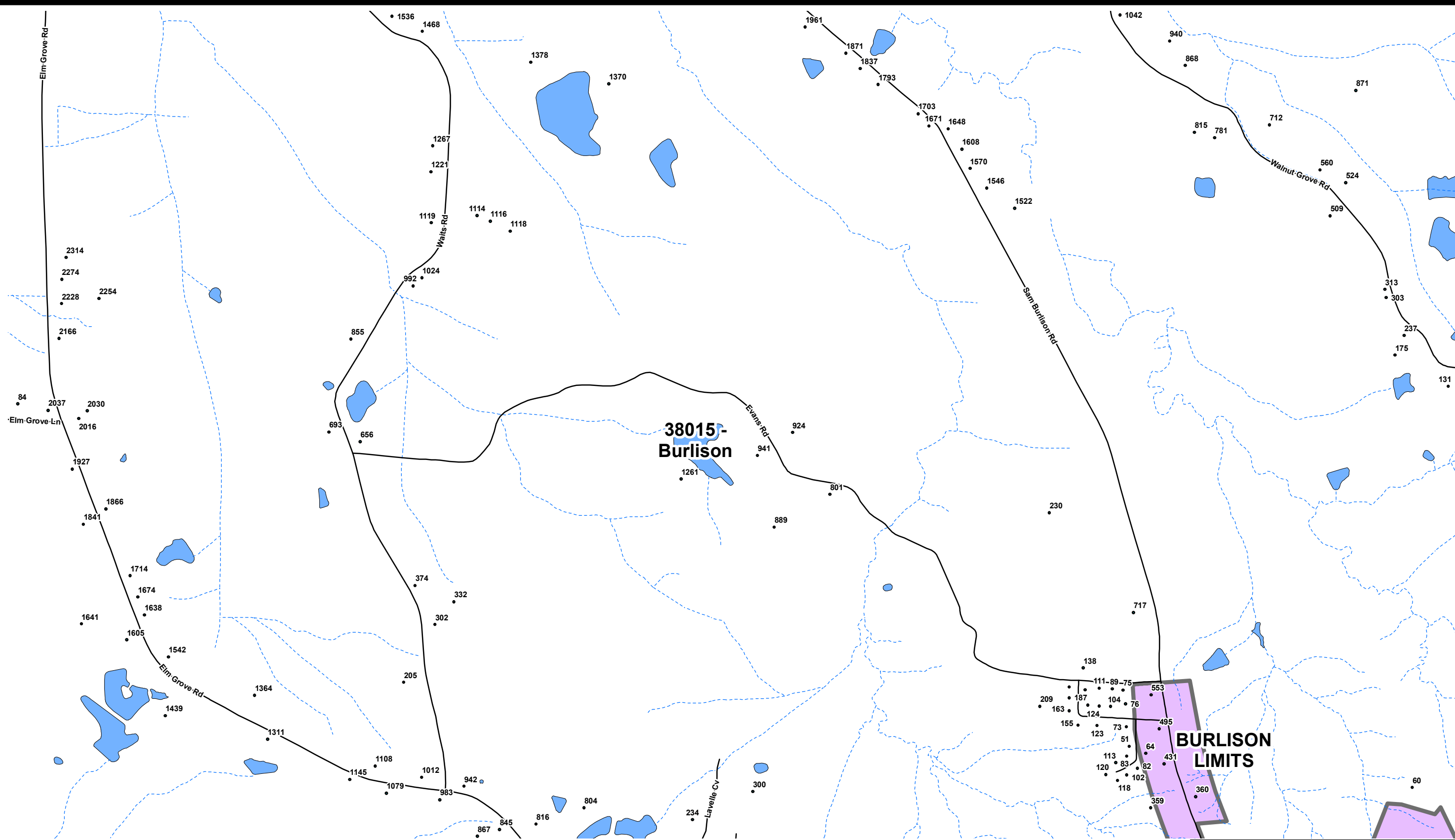
Map North
016
027
039
 Map South

Map West **028** **027** **026** Map East

Legend

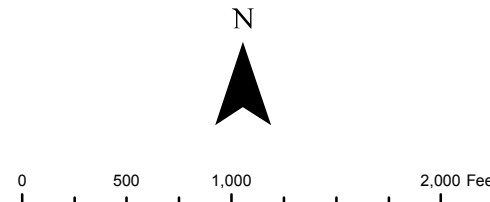
- Addresses
- ▭ County Limits
- ▭ Zip Code Boundaries
- Roads
- - - Streams
- ▭ Bodies of Water
- ▭ Public Land
- ▭ City Limits





TIPTON COUNTY, TN
911 ROAD MAP
 Produced by the TCGIS Department

TIPTON COUNTY GIS MAKES NO WARRANTY, EXPRESS OR IMPLIED, NOR ANY GUARANTY AS TO THE CONTENT, SEQUENCE, ACCURACY, TIMELINESS OR COMPLETENESS OF ANY OF THE INFORMATION PROVIDED. TIPTON COUNTY GIS EXPLICITLY DISCLAIMS ALL REPRESENTATIONS AND WARRANTIES. THE READER AGREES TO HOLD HARMLESS TIPTON COUNTY GIS FOR ANY CAUSE OF ACTION AND COSTS ASSOCIATED WITH ANY CAUSES OF ACTION WHICH MAY ARISE AS A CONSEQUENCE OF TIPTON COUNTY GIS PROVIDING THIS INFORMATION. REPRODUCTION OF THIS MAP IS PROHIBITED WITHOUT PERMISSION FROM TIPTON COUNTY GIS.



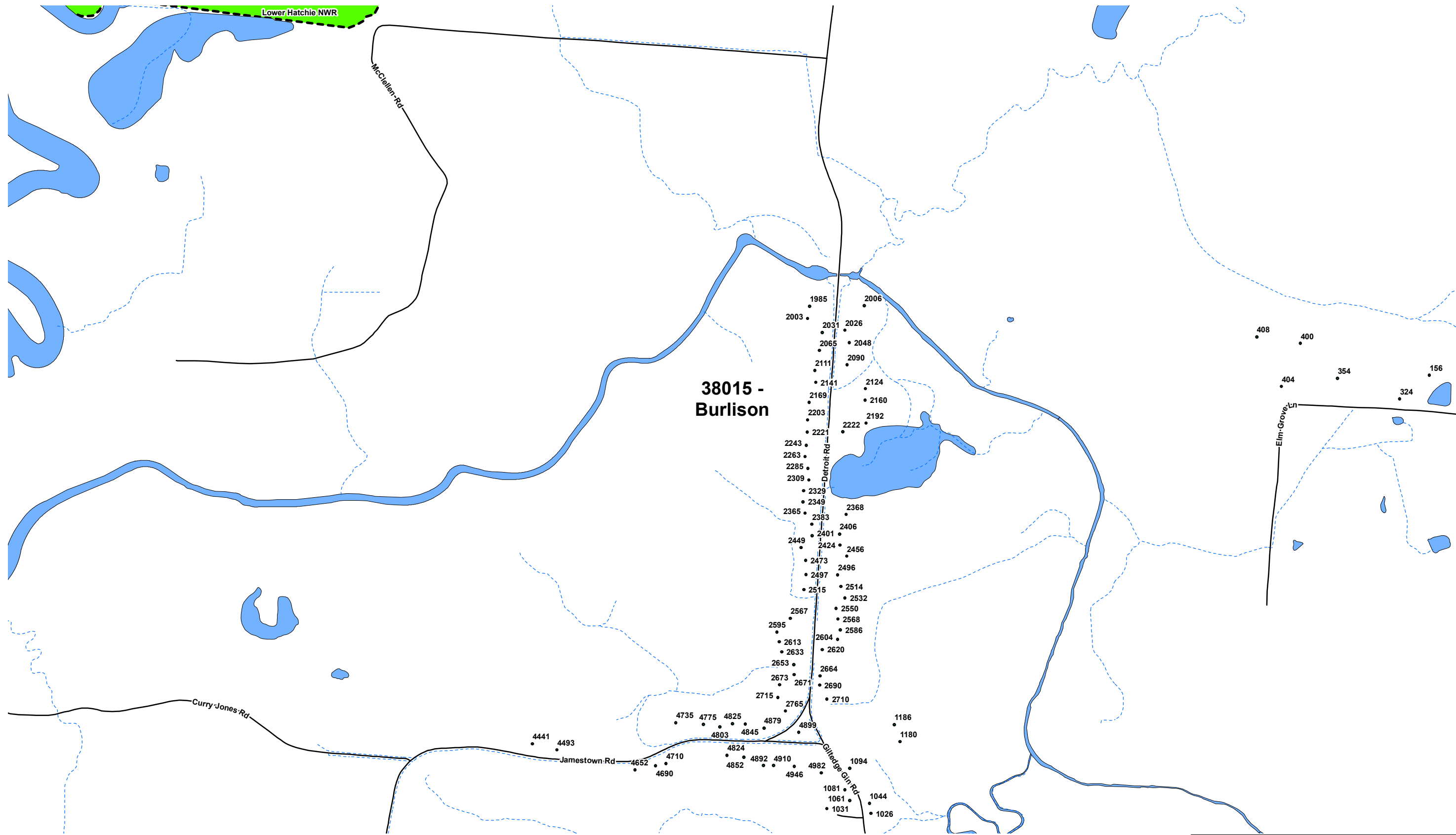
Map: 028

Map North **015**
 Map West **029** **028** **027** Map East
 Map South **038**

Legend

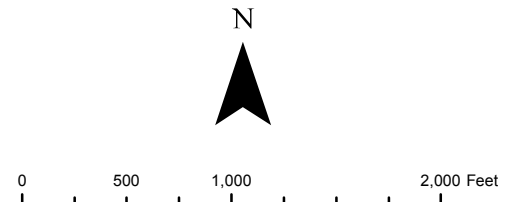
- Addresses
- ▭ County Limits
- ▭ Zip Code Boundaries
- Roads
- - - Streams
- ▭ Bodies of Water
- ▭ Public Land
- ▭ City Limits





TIPTON COUNTY, TN
911 ROAD MAP
 Produced by the TCGIS Department

TIPTON COUNTY GIS MAKES NO WARRANTY, EXPRESS OR IMPLIED, NOR ANY GUARANTY AS TO THE CONTENT, SEQUENCE, ACCURACY, TIMELINESS OR COMPLETENESS OF ANY OF THE INFORMATION PROVIDED. TIPTON COUNTY GIS EXPLICITLY DISCLAIMS ALL REPRESENTATIONS AND WARRANTIES. THE READER AGREES TO HOLD HARMLESS TIPTON COUNTY GIS FOR ANY CAUSE OF ACTION AND COSTS ASSOCIATED WITH ANY CAUSES OF ACTION WHICH MAY ARISE AS A CONSEQUENCE OF TIPTON COUNTY GIS PROVIDING THIS INFORMATION. REPRODUCTION OF THIS MAP IS PROHIBITED WITHOUT PERMISSION FROM TIPTON COUNTY GIS.



Map: 029

Map North

014

029

037

Map South

Map West **030**

028 Map East

Legend

- Addresses
- County Limits
- Zip Code Boundaries
- Roads
- Streams
- Bodies of Water
- Public Land
- City Limits

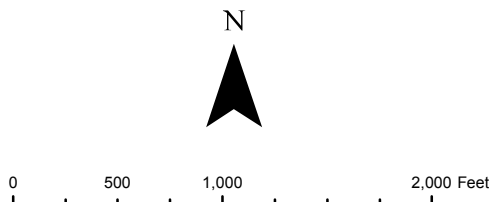


TIPTON COUNTY, TN 911 ROAD MAP

Produced by the TCGIS Department



TIPTON COUNTY GIS MAKES NO WARRANTY, EXPRESS OR IMPLIED, NOR ANY GUARANTY AS TO THE CONTENT, SEQUENCE, ACCURACY, TIMELINESS OR COMPLETENESS OF ANY OF THE INFORMATION PROVIDED. TIPTON COUNTY GIS EXPLICITLY DISCLAIMS ALL REPRESENTATIONS AND WARRANTIES. THE READER AGREES TO HOLD HARMLESS TIPTON COUNTY GIS FOR ANY CAUSE OF ACTION AND COSTS ASSOCIATED WITH ANY CAUSES OF ACTION WHICH MAY ARISE AS A CONSEQUENCE OF TIPTON COUNTY GIS PROVIDING THIS INFORMATION. REPRODUCTION OF THIS MAP IS PROHIBITED WITHOUT PERMISSION FROM TIPTON COUNTY GIS.



Map West

Map: 030

Map North

013

030

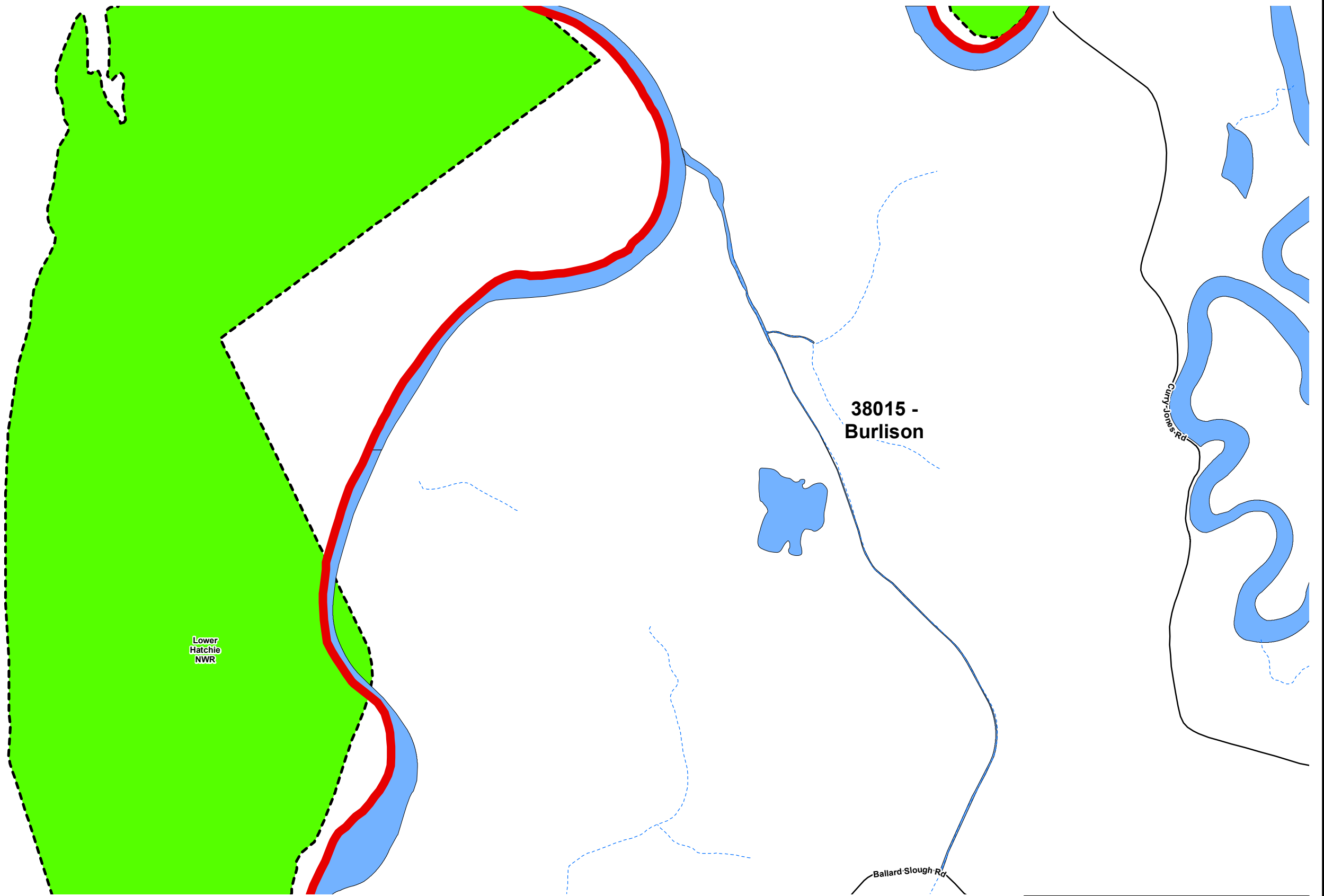
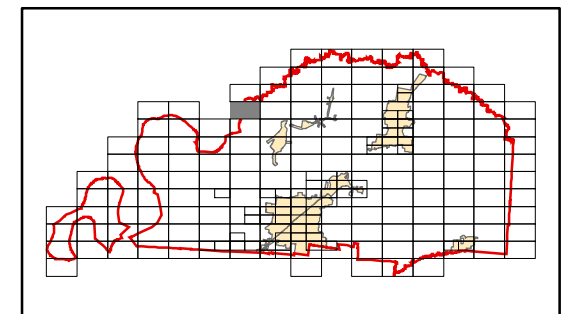
036

Map South

029 Map East

Legend

- Addresses
- ▭ County Limits
- ▭ Zip Code Boundaries
- Roads
- - - Streams
- ▭ Bodies of Water
- ▭ Public Land
- ▭ City Limits



**38015 -
Burlison**

County Jones Rd

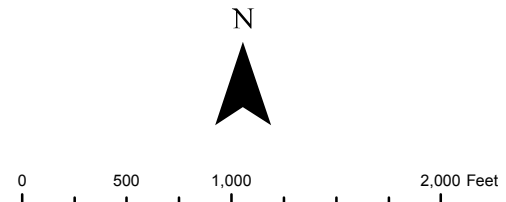
Ballard Slough Rd



TIPTON COUNTY, TN
911 ROAD MAP
 Produced by the TCGIS Department



TIPTON COUNTY GIS MAKES NO WARRANTY, EXPRESS OR IMPLIED, NOR ANY GUARANTY AS TO THE CONTENT, SEQUENCE, ACCURACY, TIMELINESS OR COMPLETENESS OF ANY OF THE INFORMATION PROVIDED. TIPTON COUNTY GIS EXPLICITLY DISCLAIMS ALL REPRESENTATIONS AND WARRANTIES. THE READER AGREES TO HOLD HARMLESS TIPTON COUNTY GIS FOR ANY CAUSE OF ACTION AND COSTS ASSOCIATED WITH ANY CAUSES OF ACTION WHICH MAY ARISE AS A CONSEQUENCE OF TIPTON COUNTY GIS PROVIDING THIS INFORMATION. REPRODUCTION OF THIS MAP IS PROHIBITED WITHOUT PERMISSION FROM TIPTON COUNTY GIS.



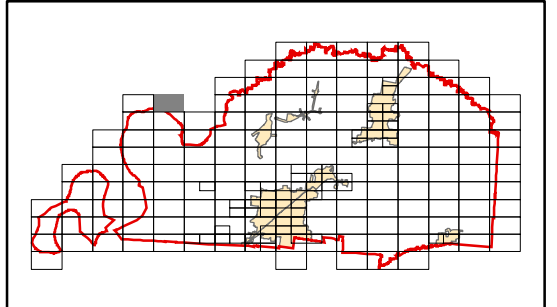
Map: 031
 Map North

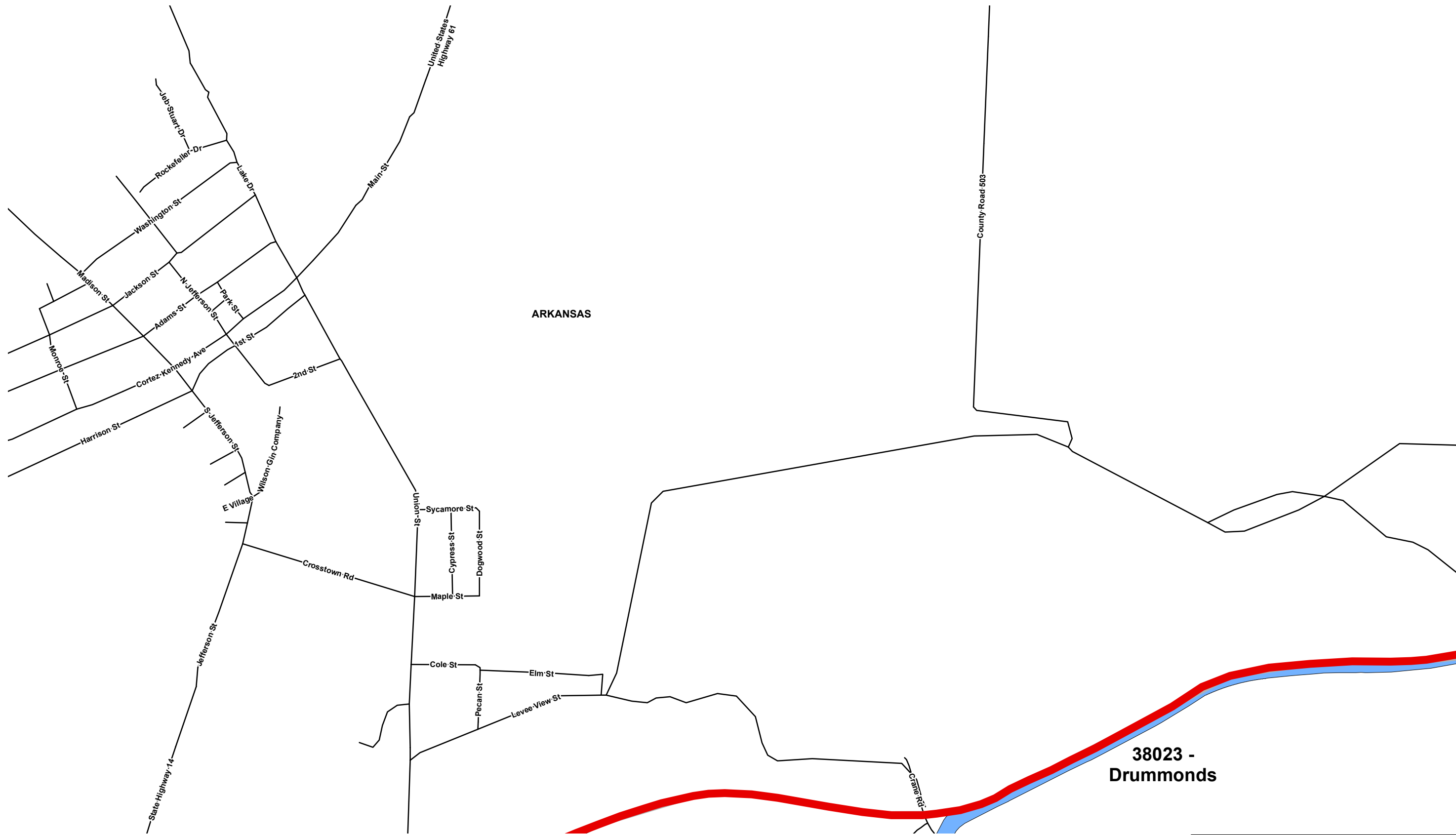
Map West **032** **031** Map East

Map South **034**

Legend

- Addresses
- County Limits
- Zip Code Boundaries
- Roads
- - - - Streams
- Bodies of Water
- Public Land
- City Limits






TIPTON COUNTY, TN
911 ROAD MAP
 Produced by the TCGIS Department



TIPTON COUNTY GIS MAKES NO WARRANTY, EXPRESS OR IMPLIED, NOR ANY GUARANTY AS TO THE CONTENT, SEQUENCE, ACCURACY, TIMELINESS OR COMPLETENESS OF ANY OF THE INFORMATION PROVIDED. TIPTON COUNTY GIS EXPLICITLY DISCLAIMS ALL REPRESENTATIONS AND WARRANTIES. THE READER AGREES TO HOLD HARMLESS TIPTON COUNTY GIS FOR ANY CAUSE OF ACTION AND COSTS ASSOCIATED WITH ANY CAUSES OF ACTION WHICH MAY ARISE AS A CONSEQUENCE OF TIPTON COUNTY GIS PROVIDING THIS INFORMATION. REPRODUCTION OF THIS MAP IS PROHIBITED WITHOUT PERMISSION FROM TIPTON COUNTY GIS.



Map: 032

Map North

032

033

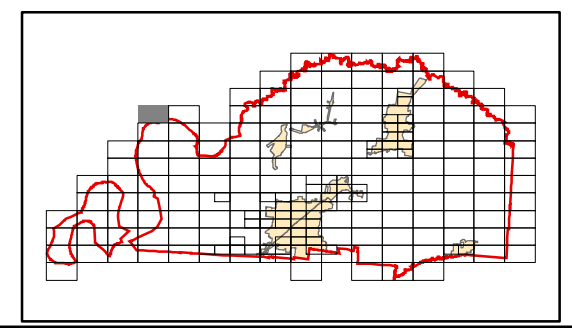
Map South

Map West

031 Map East

Legend

- Addresses
- County Limits
- Zip Code Boundaries
- Roads
- Streams
- Bodies of Water
- Public Land
- City Limits



ARKANSAS

State Highway 14

County Road 5449

S County Road 453

Henry Carr Rd

38023 - Drummonds

924

Crane Rd

Cash Rd

TIPTON COUNTY, TN 911 ROAD MAP

Produced by the TCGIS Department



TIPTON COUNTY GIS MAKES NO WARRANTY, EXPRESS OR IMPLIED, NOR ANY GUARANTY AS TO THE CONTENT, SEQUENCE, ACCURACY, TIMELINESS OR COMPLETENESS OF ANY OF THE INFORMATION PROVIDED. TIPTON COUNTY GIS EXPLICITLY DISCLAIMS ALL REPRESENTATIONS AND WARRANTIES. THE READER AGREES TO HOLD HARMLESS TIPTON COUNTY GIS FOR ANY CAUSE OF ACTION AND COSTS ASSOCIATED WITH ANY CAUSES OF ACTION WHICH MAY ARISE AS A CONSEQUENCE OF TIPTON COUNTY GIS PROVIDING THIS INFORMATION. REPRODUCTION OF THIS MAP IS PROHIBITED WITHOUT PERMISSION FROM TIPTON COUNTY GIS.



0 500 1,000 2,000 Feet

Map: 033

Map North

032

033

058

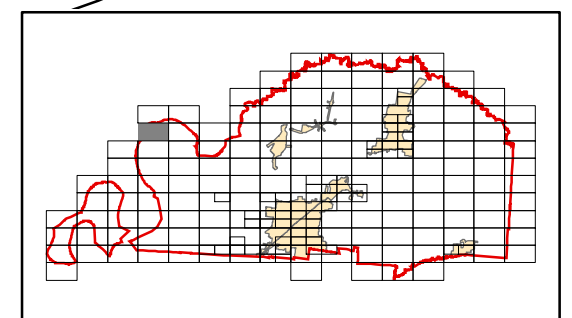
Map South

Map West

034 Map East

Legend

- Addresses
- ▭ County Limits
- ▭ Zip Code Boundaries
- Roads
- - - Streams
- ▭ Bodies of Water
- ▭ Public Land
- ▭ City Limits



38023 -
Drummonds

ARKANSAS

W County Road 1020

County Road 599

County Road 1020

3100

Cash Rd

TIPTON COUNTY, TN 911 ROAD MAP

Produced by the TCGIS Department



TIPTON COUNTY GIS MAKES NO WARRANTY, EXPRESS OR IMPLIED, NOR ANY GUARANTY AS TO THE CONTENT, SEQUENCE, ACCURACY, TIMELINESS OR COMPLETENESS OF ANY OF THE INFORMATION PROVIDED. TIPTON COUNTY GIS EXPLICITLY DISCLAIMS ALL REPRESENTATIONS AND WARRANTIES. THE READER AGREES TO HOLD HARMLESS TIPTON COUNTY GIS FOR ANY CAUSE OF ACTION AND COSTS ASSOCIATED WITH ANY CAUSES OF ACTION WHICH MAY ARISE AS A CONSEQUENCE OF TIPTON COUNTY GIS PROVIDING THIS INFORMATION. REPRODUCTION OF THIS MAP IS PROHIBITED WITHOUT PERMISSION FROM TIPTON COUNTY GIS.



0 500 1,000 2,000 Feet

Map: 034

Map North

031

034

057

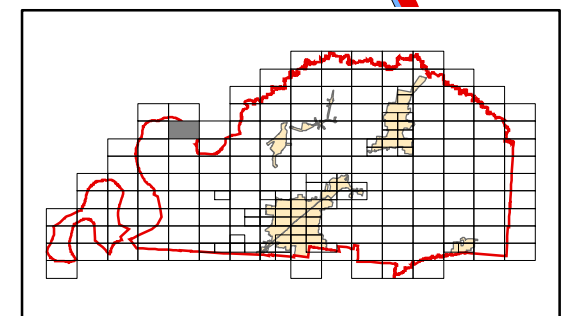
Map South

Map West 033

035 Map East

Legend

- Addresses
- County Limits
- Zip Code Boundaries
- Roads
- Streams
- Bodies of Water
- Public Land
- City Limits



ARKANSAS

E County Road 1010

County Road 1020

S County Road 609

S County Road 1020

S County Road 609

TIPTON COUNTY, TN 911 ROAD MAP

Produced by the TCGIS Department



TIPTON COUNTY GIS MAKES NO WARRANTY, EXPRESS OR IMPLIED, NOR ANY GUARANTY AS TO THE CONTENT, SEQUENCE, ACCURACY, TIMELINESS OR COMPLETENESS OF ANY OF THE INFORMATION PROVIDED. TIPTON COUNTY GIS EXPLICITLY DISCLAIMS ALL REPRESENTATIONS AND WARRANTIES. THE READER AGREES TO HOLD HARMLESS TIPTON COUNTY GIS FOR ANY CAUSE OF ACTION AND COSTS ASSOCIATED WITH ANY CAUSES OF ACTION WHICH MAY ARISE AS A CONSEQUENCE OF TIPTON COUNTY GIS PROVIDING THIS INFORMATION. REPRODUCTION OF THIS MAP IS PROHIBITED WITHOUT PERMISSION FROM TIPTON COUNTY GIS.



0 500 1,000 2,000 Feet

Map: 035








Map North

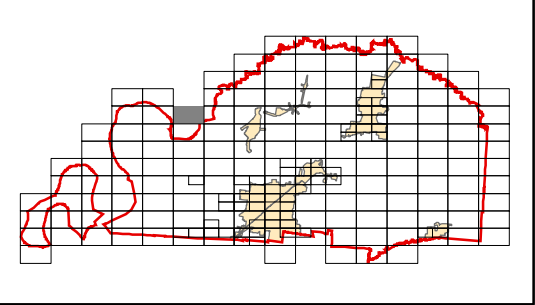
Map West **034** **035** **036** Map East

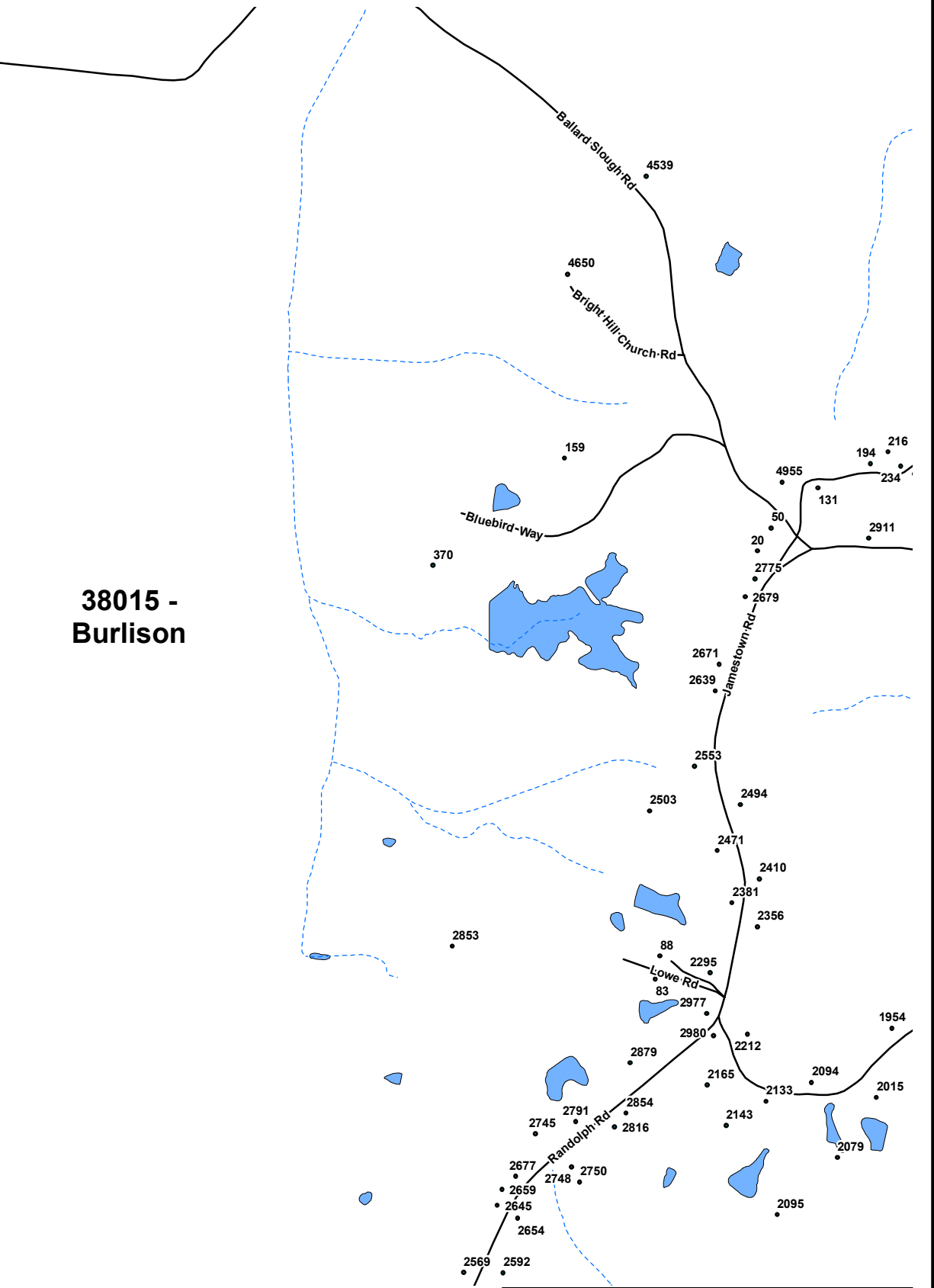
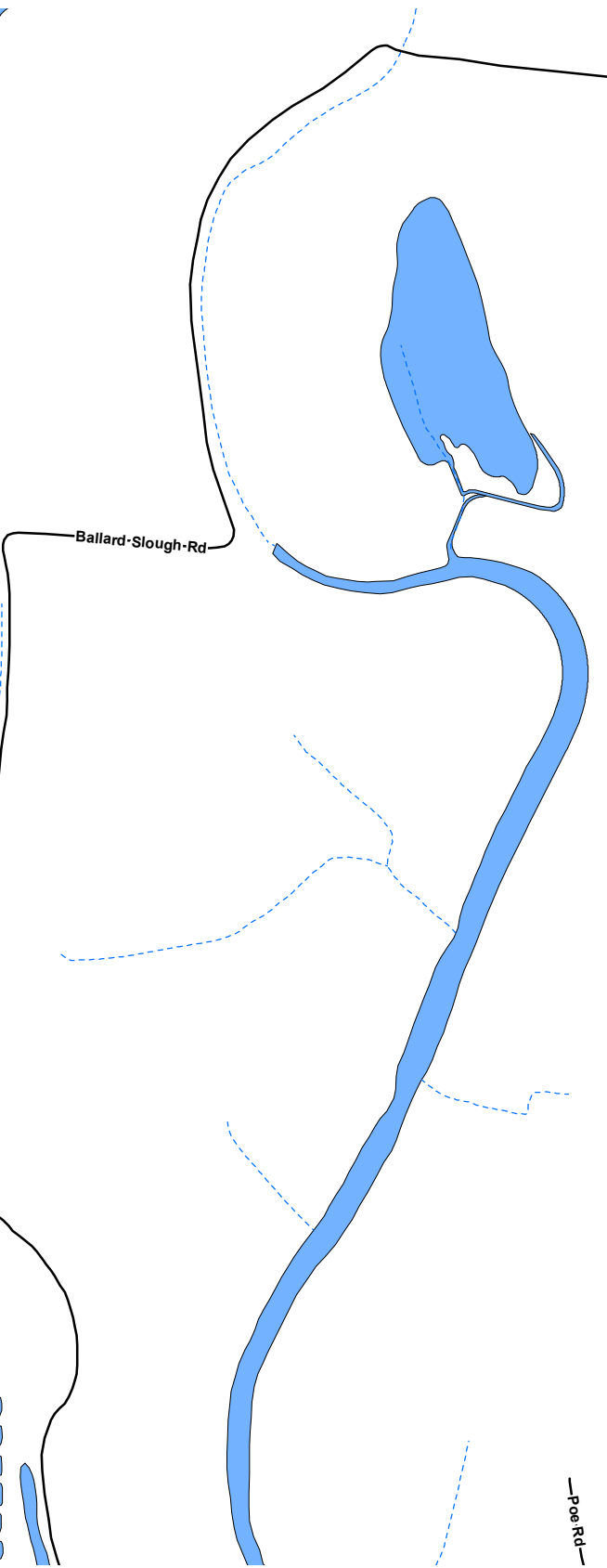
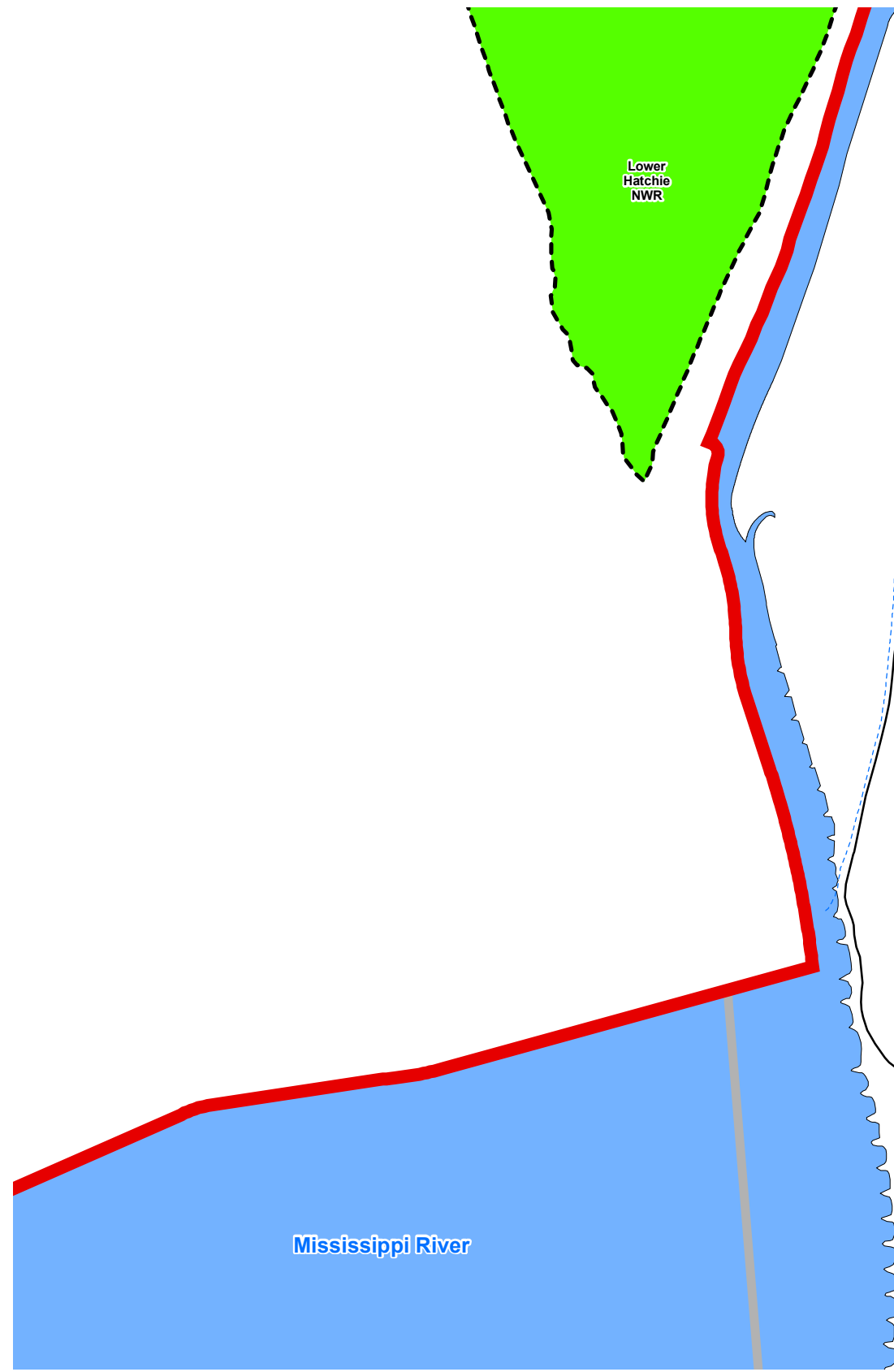
056

Map South

Legend

- Addresses
-  County Limits
-  Zip Code Boundaries
-  Roads
-  Streams
-  Bodies of Water
-  Public Land
-  City Limits

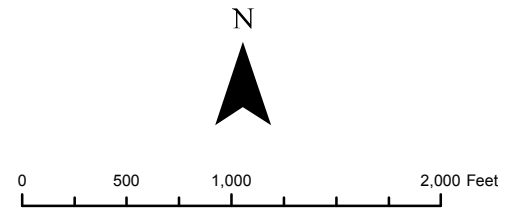




38015 - Burlison

TIPTON COUNTY, TN
911 ROAD MAP
 Produced by the TCGIS Department

TIPTON COUNTY GIS MAKES NO WARRANTY, EXPRESS OR IMPLIED, NOR ANY GUARANTY AS TO THE CONTENT, SEQUENCE, ACCURACY, TIMELINESS OR COMPLETENESS OF ANY OF THE INFORMATION PROVIDED. TIPTON COUNTY GIS EXPLICITLY DISCLAIMS ALL REPRESENTATIONS AND WARRANTIES. THE READER AGREES TO HOLD HARMLESS TIPTON COUNTY GIS FOR ANY CAUSE OF ACTION AND COSTS ASSOCIATED WITH ANY CAUSES OF ACTION WHICH MAY ARISE AS A CONSEQUENCE OF TIPTON COUNTY GIS PROVIDING THIS INFORMATION. REPRODUCTION OF THIS MAP IS PROHIBITED WITHOUT PERMISSION FROM TIPTON COUNTY GIS.

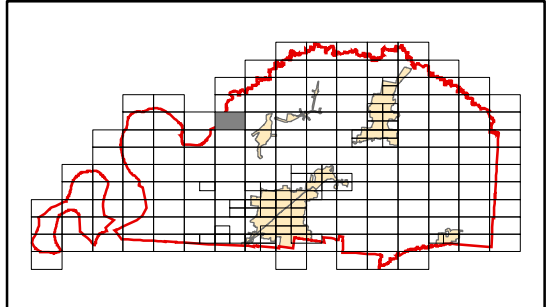


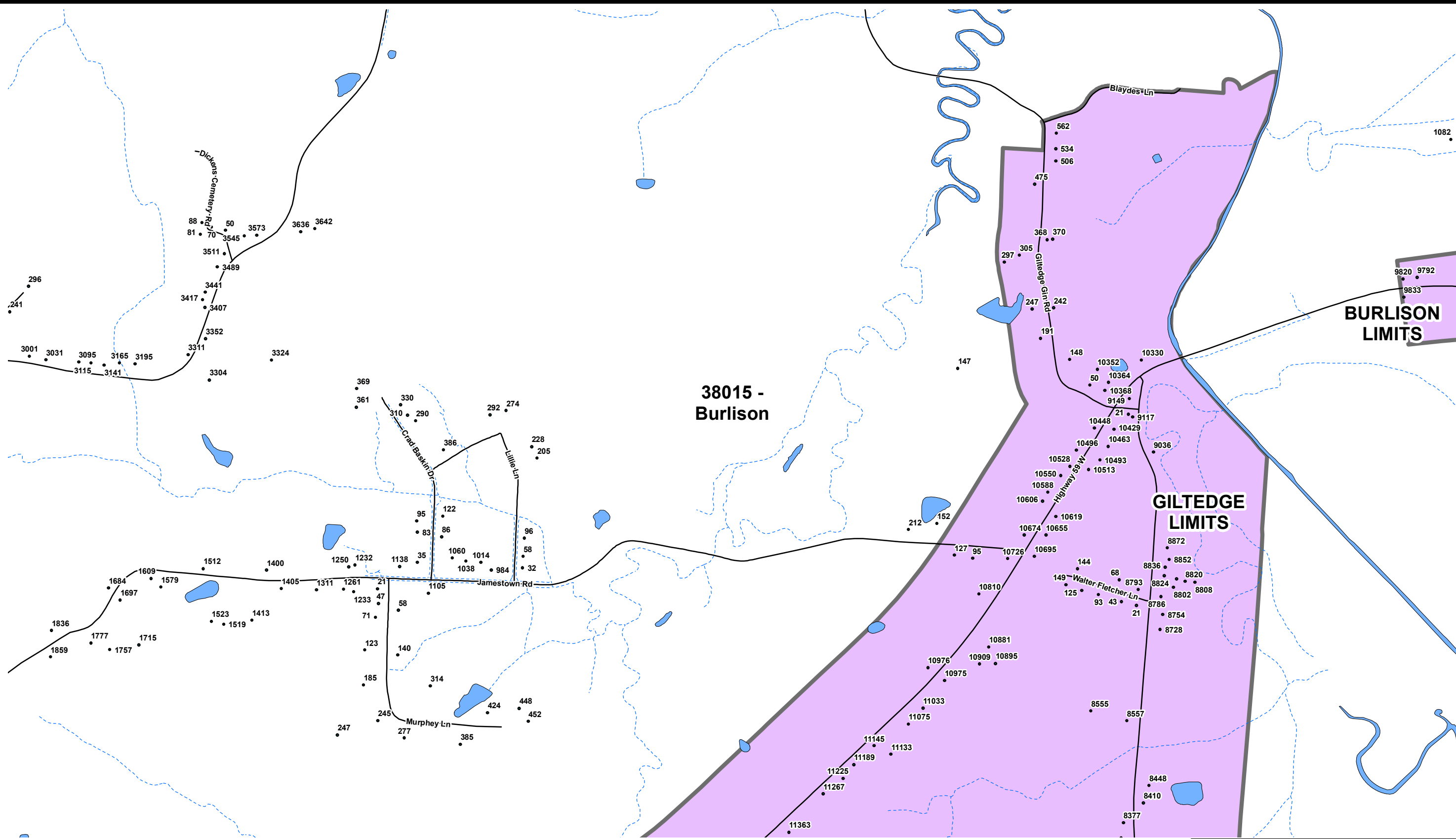
Map: 036

Map North **030**
 Map West **035** **036** **037** Map East
 Map South **055**

Legend

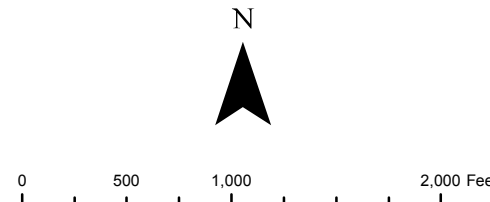
- Addresses
- County Limits
- Zip Code Boundaries
- Roads
- - - Streams
- Bodies of Water
- Public Land
- City Limits





TIPTON COUNTY, TN
911 ROAD MAP
 Produced by the TCGIS Department

TIPTON COUNTY GIS MAKES NO WARRANTY, EXPRESS OR IMPLIED, NOR ANY GUARANTY AS TO THE CONTENT, SEQUENCE, ACCURACY, TIMELINESS OR COMPLETENESS OF ANY OF THE INFORMATION PROVIDED. TIPTON COUNTY GIS EXPLICITLY DISCLAIMS ALL REPRESENTATIONS AND WARRANTIES. THE READER AGREES TO HOLD HARMLESS TIPTON COUNTY GIS FOR ANY CAUSE OF ACTION AND COSTS ASSOCIATED WITH ANY CAUSES OF ACTION WHICH MAY ARISE AS A CONSEQUENCE OF TIPTON COUNTY GIS PROVIDING THIS INFORMATION. REPRODUCTION OF THIS MAP IS PROHIBITED WITHOUT PERMISSION FROM TIPTON COUNTY GIS.

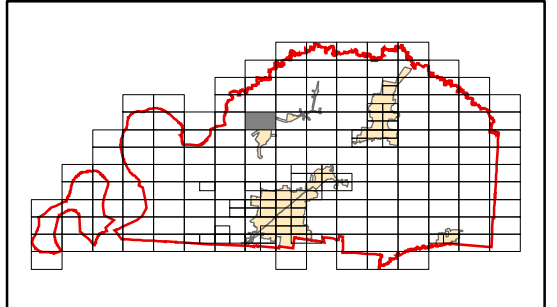


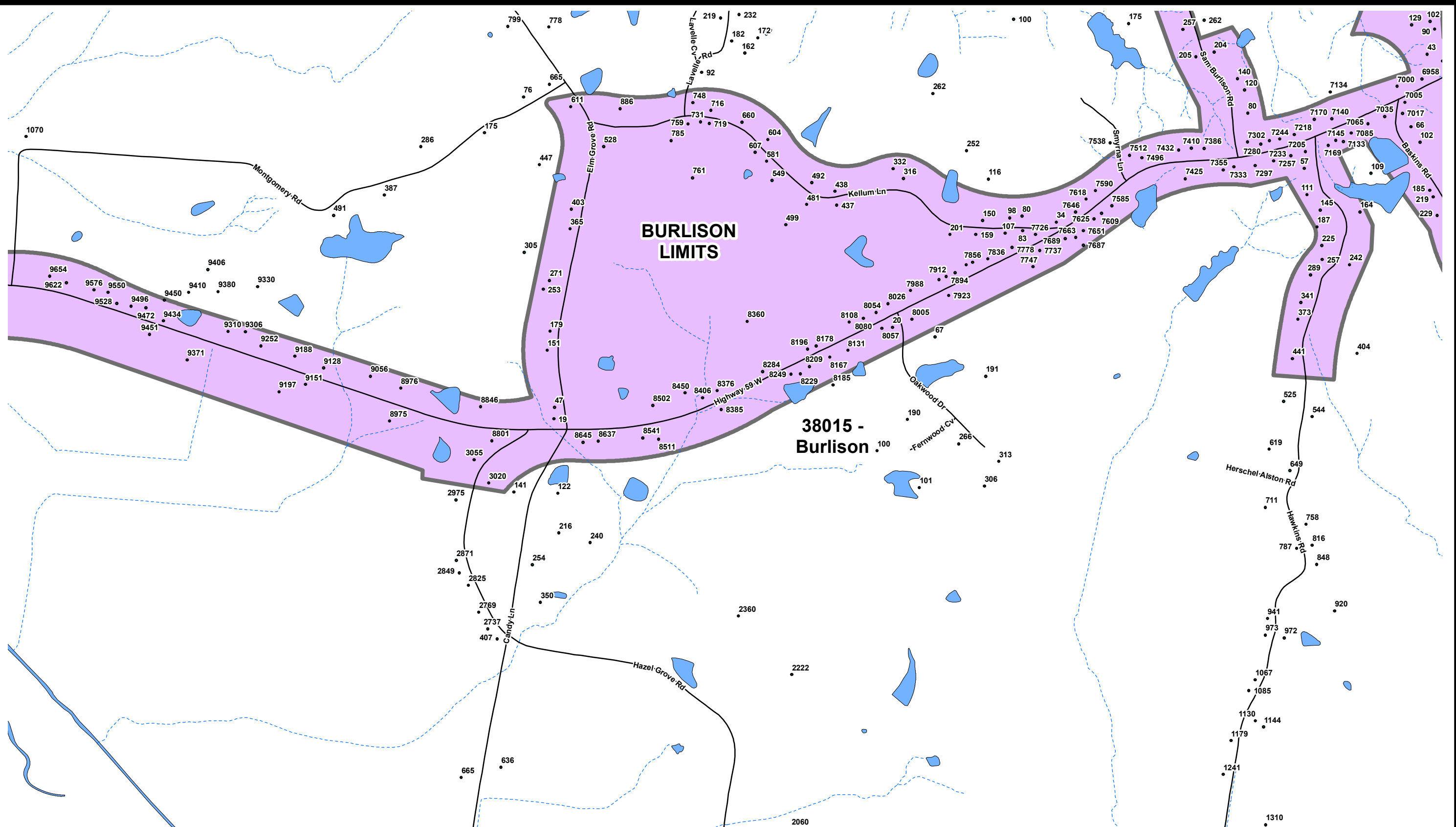
Map: 037

Map North **029**
 Map West **036** **037** **038** Map East
 Map South **054**

Legend

- Addresses
- County Limits
- Zip Code Boundaries
- Roads
- Streams
- Bodies of Water
- Public Land
- City Limits

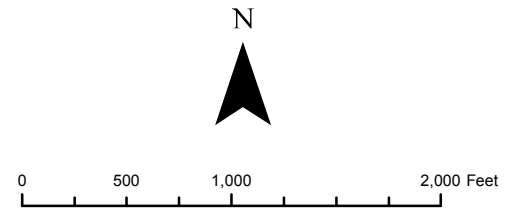




TIPTON COUNTY, TN
911 ROAD MAP
 Produced by the TCGIS Department



TIPTON COUNTY GIS MAKES NO WARRANTY, EXPRESS OR IMPLIED, NOR ANY GUARANTY AS TO THE CONTENT, SEQUENCE, ACCURACY, TIMELINESS OR COMPLETENESS OF ANY OF THE INFORMATION PROVIDED. TIPTON COUNTY GIS EXPLICITLY DISCLAIMS ALL REPRESENTATIONS AND WARRANTIES. THE READER AGREES TO HOLD HARMLESS TIPTON COUNTY GIS FOR ANY CAUSE OF ACTION AND COSTS ASSOCIATED WITH ANY CAUSES OF ACTION WHICH MAY ARISE AS A CONSEQUENCE OF TIPTON COUNTY GIS PROVIDING THIS INFORMATION. REPRODUCTION OF THIS MAP IS PROHIBITED WITHOUT PERMISSION FROM TIPTON COUNTY GIS.



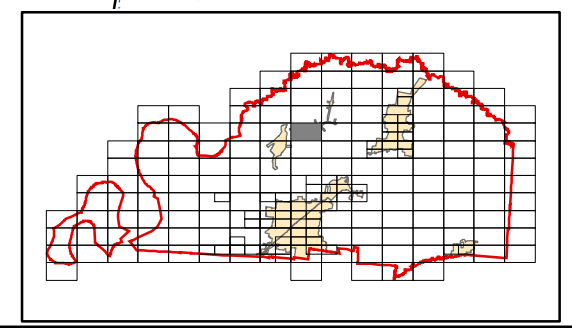
Map: 038

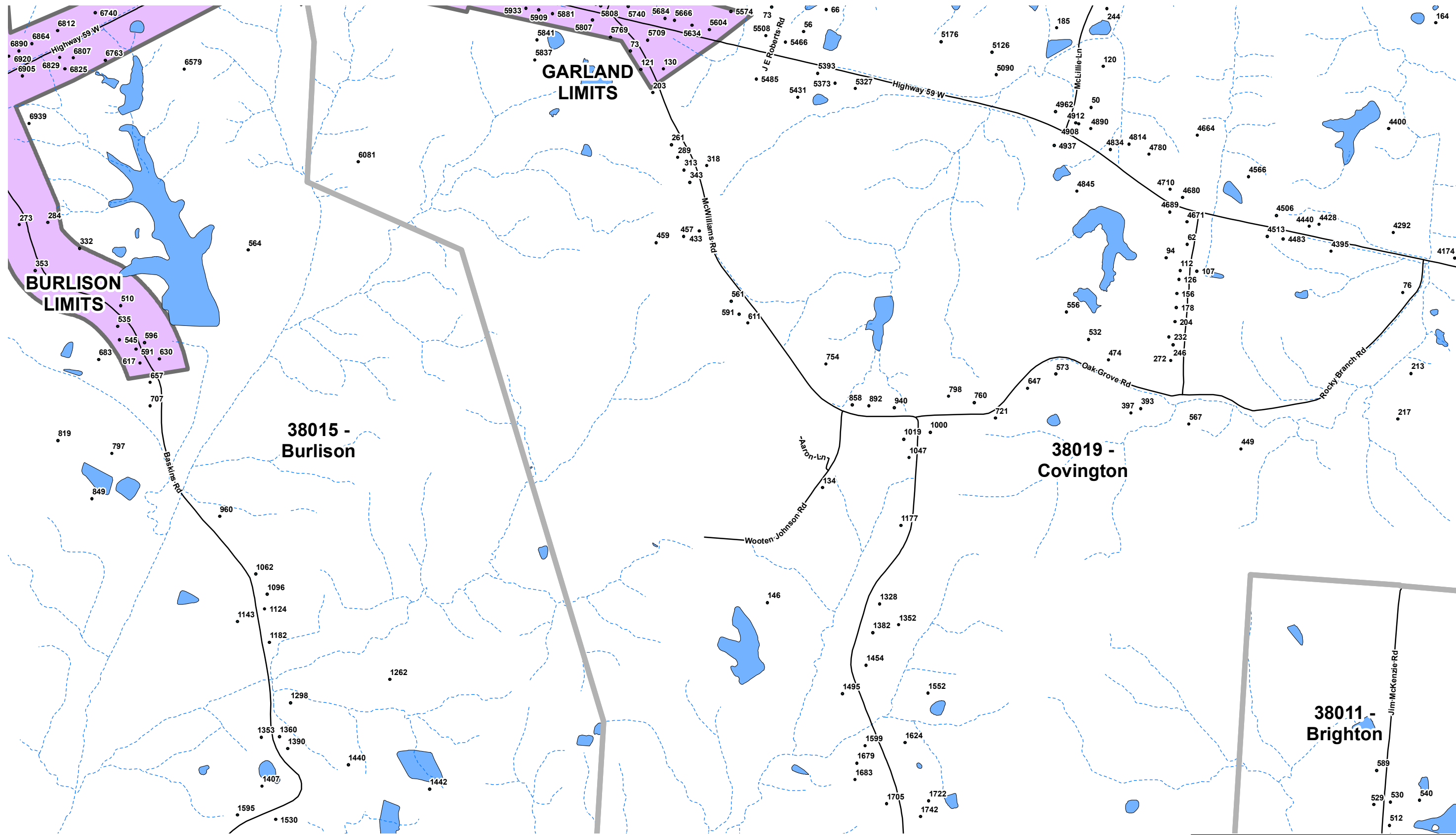
Map North
028
038
053
 Map South

Map West **037** **038** **039** Map East

Legend

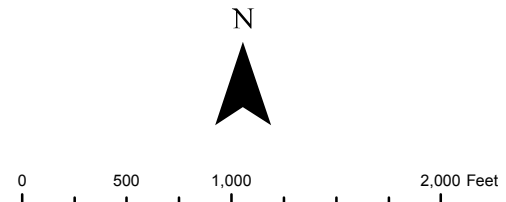
- Addresses
- ▭ County Limits
- ▭ Zip Code Boundaries
- Roads
- - - Streams
- ▭ Bodies of Water
- ▭ Public Land
- ▭ City Limits



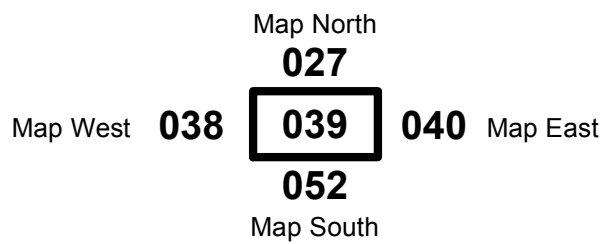


TIPTON COUNTY, TN
911 ROAD MAP
 Produced by the TCGIS Department

TIPTON COUNTY GIS MAKES NO WARRANTY, EXPRESS OR IMPLIED, NOR ANY GUARANTY AS TO THE CONTENT, SEQUENCE, ACCURACY, TIMELINESS OR COMPLETENESS OF ANY OF THE INFORMATION PROVIDED. TIPTON COUNTY GIS EXPLICITLY DISCLAIMS ALL REPRESENTATIONS AND WARRANTIES. THE READER AGREES TO HOLD HARMLESS TIPTON COUNTY GIS FOR ANY CAUSE OF ACTION AND COSTS ASSOCIATED WITH ANY CAUSES OF ACTION WHICH MAY ARISE AS A CONSEQUENCE OF TIPTON COUNTY GIS PROVIDING THIS INFORMATION. REPRODUCTION OF THIS MAP IS PROHIBITED WITHOUT PERMISSION FROM TIPTON COUNTY GIS.

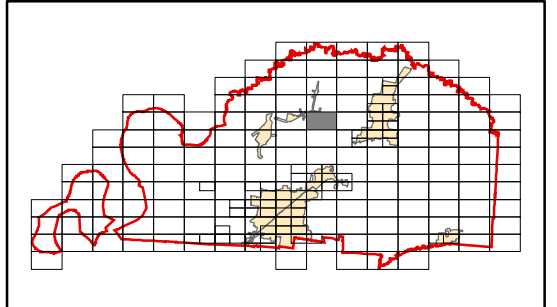


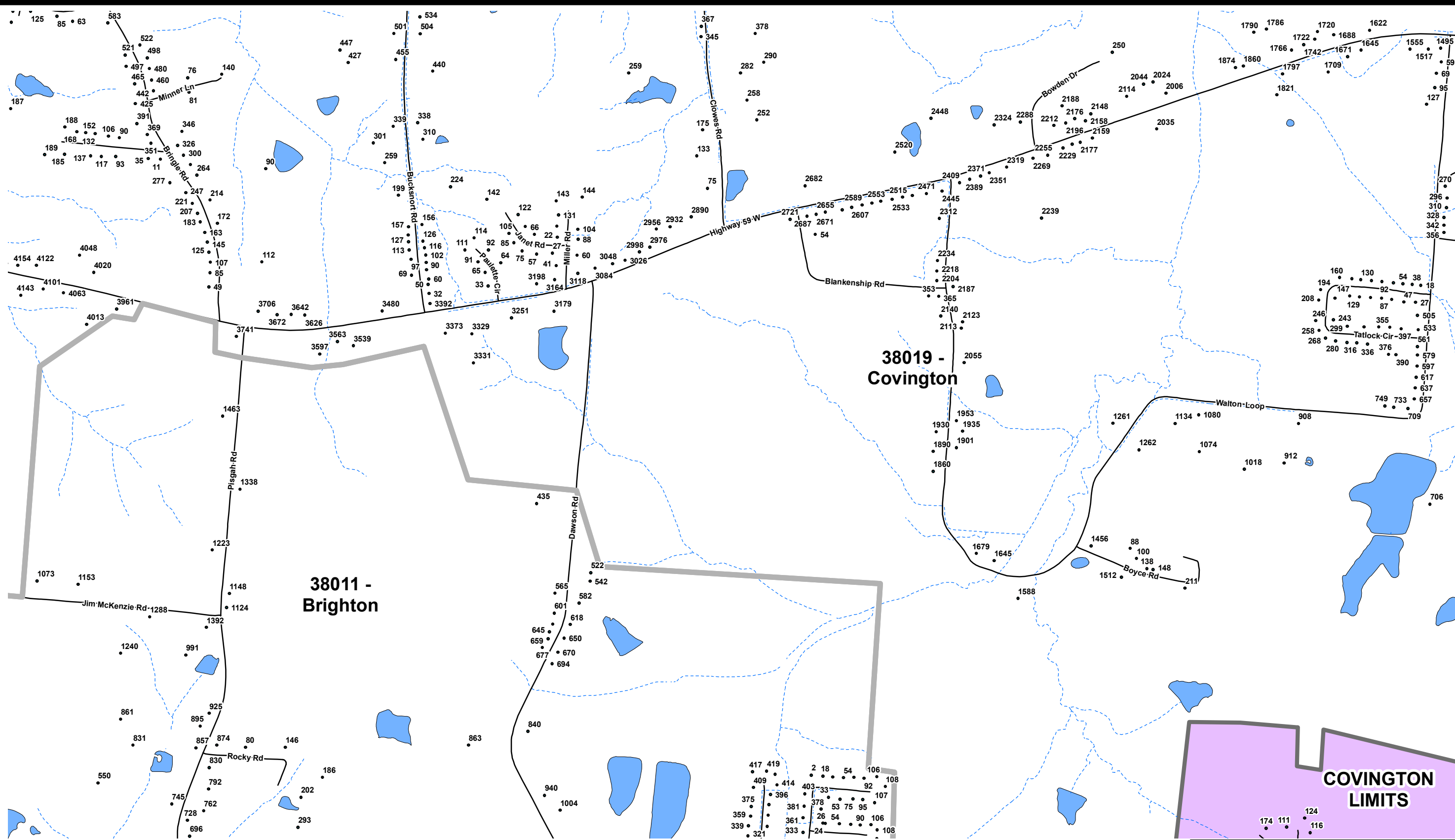
Map: 039



Legend

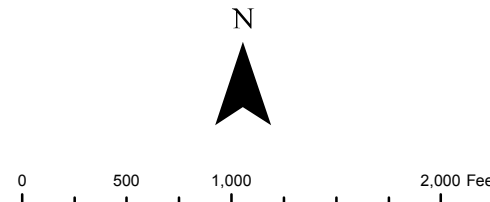
- Addresses
- ▭ County Limits
- ▭ Zip Code Boundaries
- Roads
- - - Streams
- ▭ Bodies of Water
- ▭ Public Land
- ▭ City Limits



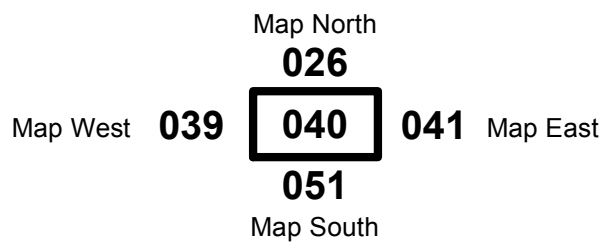


TIPTON COUNTY, TN
911 ROAD MAP
 Produced by the TCGIS Department

TIPTON COUNTY GIS MAKES NO WARRANTY, EXPRESS OR IMPLIED, NOR ANY GUARANTY AS TO THE CONTENT, SEQUENCE, ACCURACY, TIMELINESS OR COMPLETENESS OF ANY OF THE INFORMATION PROVIDED. TIPTON COUNTY GIS EXPLICITLY DISCLAIMS ALL REPRESENTATIONS AND WARRANTIES. THE READER AGREES TO HOLD HARMLESS TIPTON COUNTY GIS FOR ANY CAUSE OF ACTION AND COSTS ASSOCIATED WITH ANY CAUSES OF ACTION WHICH MAY ARISE AS A CONSEQUENCE OF TIPTON COUNTY GIS PROVIDING THIS INFORMATION. REPRODUCTION OF THIS MAP IS PROHIBITED WITHOUT PERMISSION FROM TIPTON COUNTY GIS.

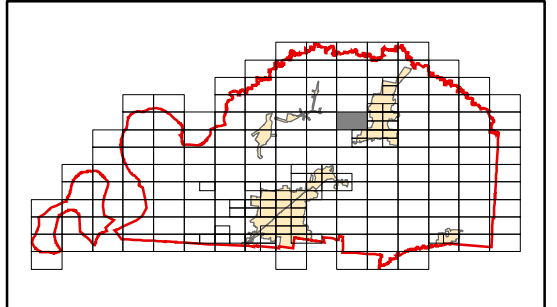
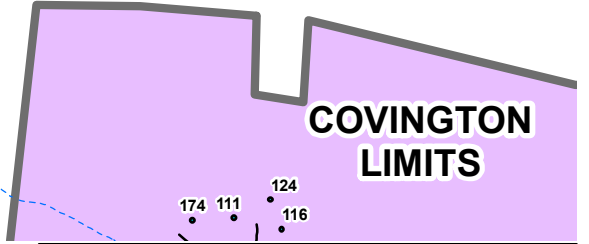


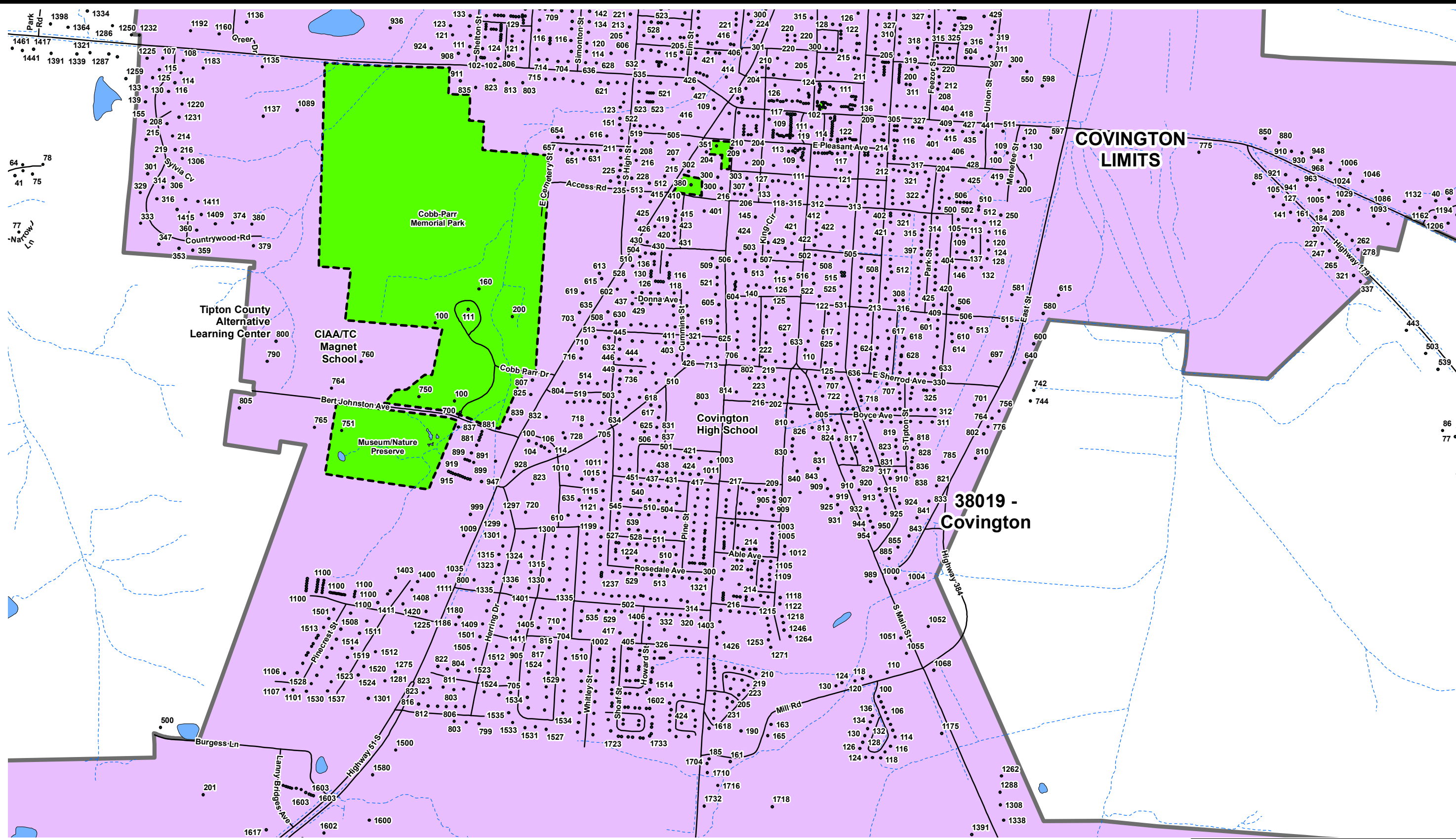
Map: 040



Legend

- Addresses
- ▭ County Limits
- ▭ Zip Code Boundaries
- Roads
- - - Streams
- ▭ Bodies of Water
- ▭ Public Land
- ▭ City Limits



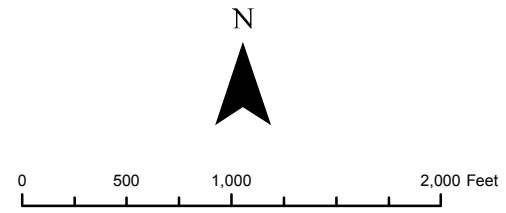


TIPTON COUNTY, TN 911 ROAD MAP

Produced by the TCGIS Department



TIPTON COUNTY GIS MAKES NO WARRANTY, EXPRESS OR IMPLIED, NOR ANY GUARANTY AS TO THE CONTENT, SEQUENCE, ACCURACY, TIMELINESS OR COMPLETENESS OF ANY OF THE INFORMATION PROVIDED. TIPTON COUNTY GIS EXPLICITLY DISCLAIMS ALL REPRESENTATIONS AND WARRANTIES. THE READER AGREES TO HOLD HARMLESS TIPTON COUNTY GIS FOR ANY CAUSE OF ACTION AND COSTS ASSOCIATED WITH ANY CAUSES OF ACTION WHICH MAY ARISE AS A CONSEQUENCE OF TIPTON COUNTY GIS PROVIDING THIS INFORMATION. REPRODUCTION OF THIS MAP IS PROHIBITED WITHOUT PERMISSION FROM TIPTON COUNTY GIS.



Map: 041

Map North

025

040

050

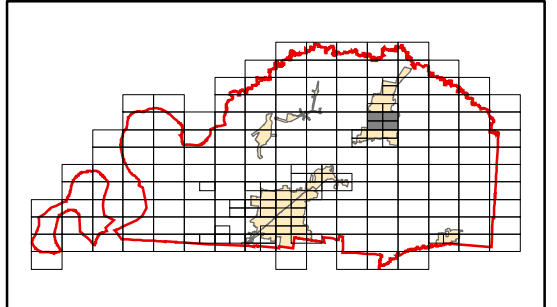
Map South

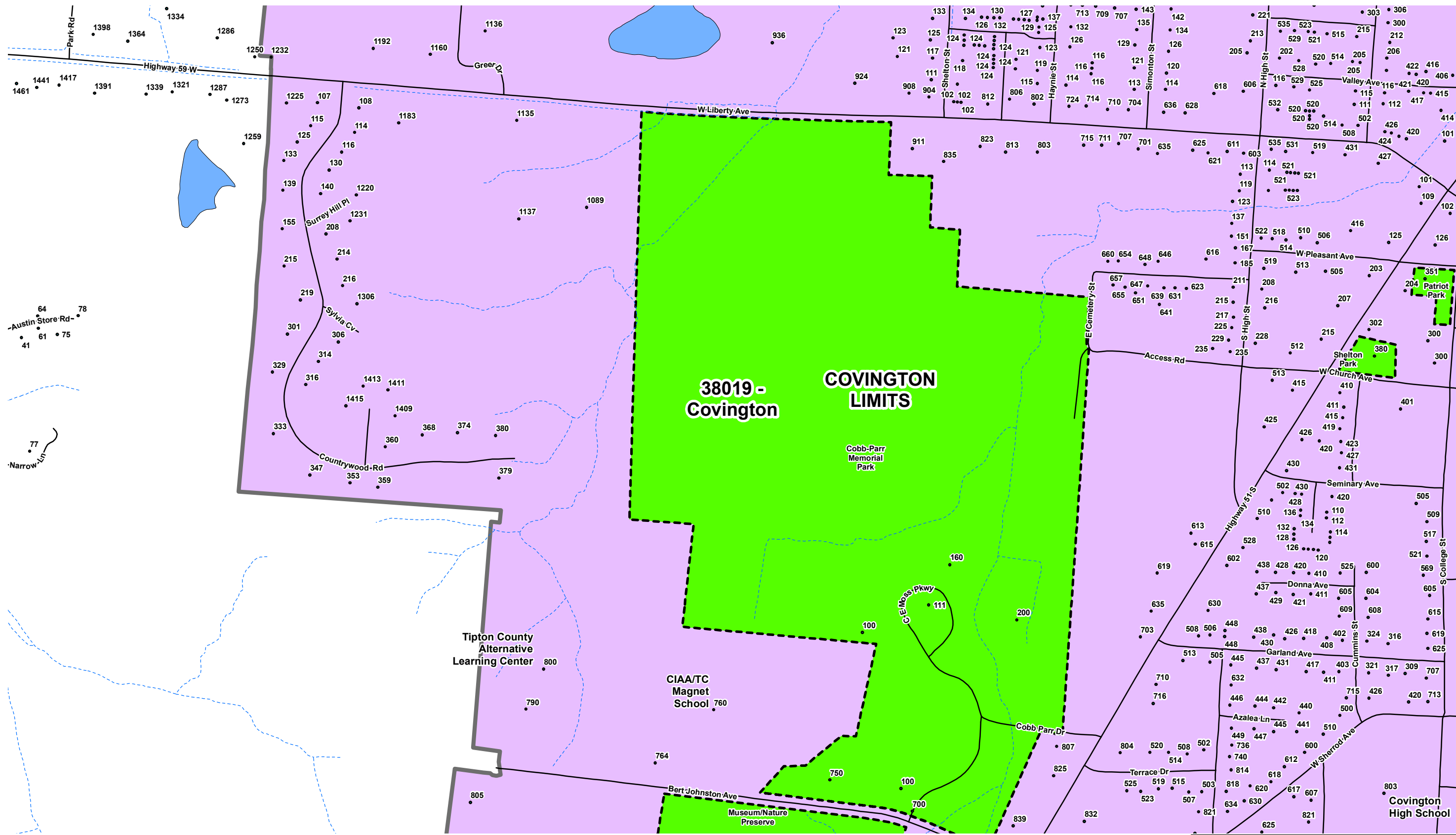
Map West

042 Map East

Legend

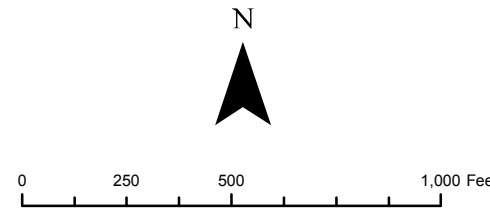
- Addresses
- County Limits
- Zip Code Boundaries
- Roads
- Streams
- Bodies of Water
- Public Land
- City Limits





TIPTON COUNTY, TN
911 ROAD MAP
 Produced by the TCGIS Department

TIPTON COUNTY GIS MAKES NO WARRANTY, EXPRESS OR IMPLIED, NOR ANY GUARANTY AS TO THE CONTENT, SEQUENCE, ACCURACY, TIMELINESS OR COMPLETENESS OF ANY OF THE INFORMATION PROVIDED. TIPTON COUNTY GIS EXPLICITLY DISCLAIMS ALL REPRESENTATIONS AND WARRANTIES. THE READER AGREES TO HOLD HARMLESS TIPTON COUNTY GIS FOR ANY CAUSE OF ACTION AND COSTS ASSOCIATED WITH ANY CAUSES OF ACTION WHICH MAY ARISE AS A CONSEQUENCE OF TIPTON COUNTY GIS PROVIDING THIS INFORMATION. REPRODUCTION OF THIS MAP IS PROHIBITED WITHOUT PERMISSION FROM TIPTON COUNTY GIS.



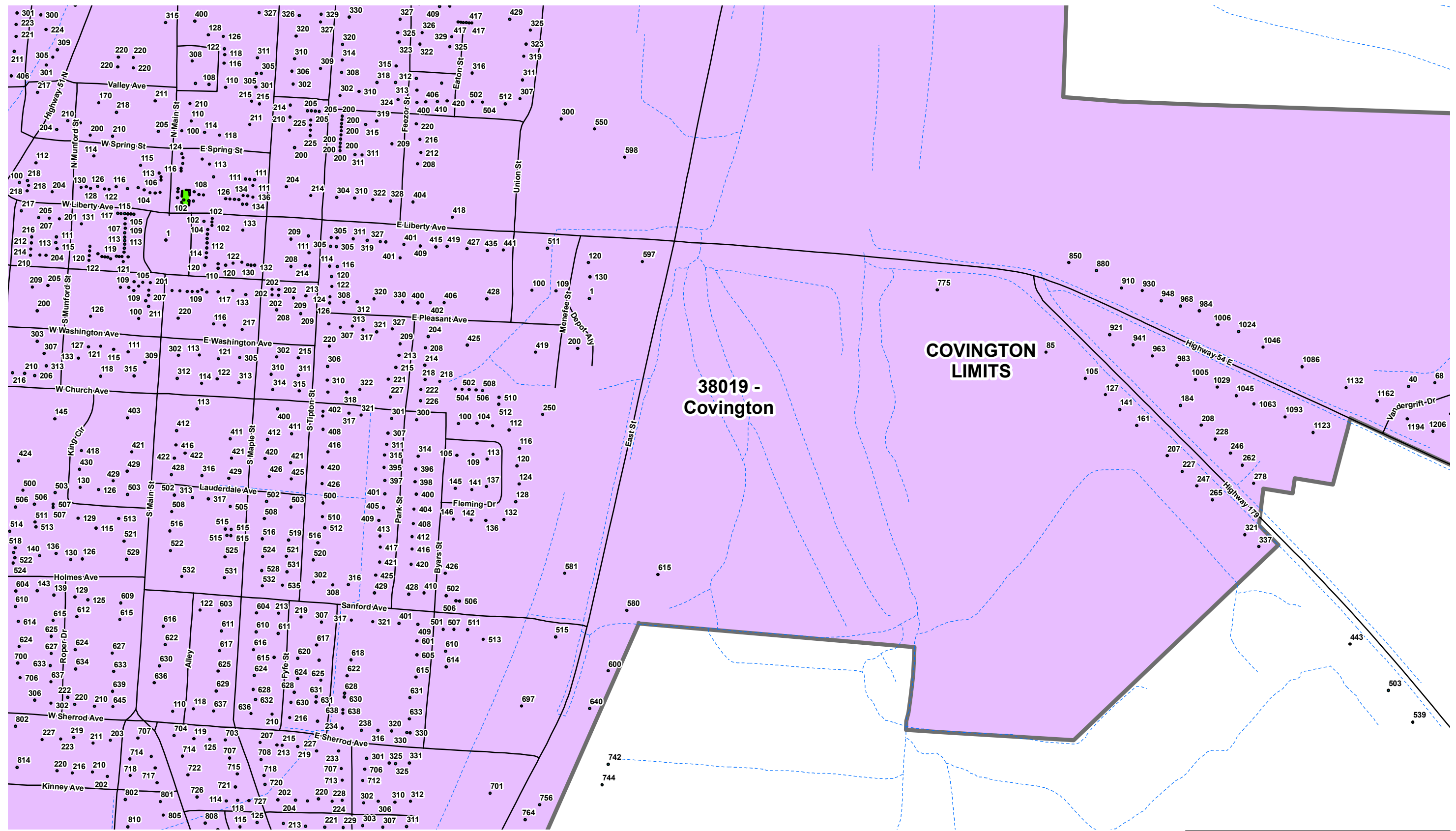
Map: 041A

Map North **025**
 Map West **040** **041A** **042** Map East
 Map South **050**

Legend

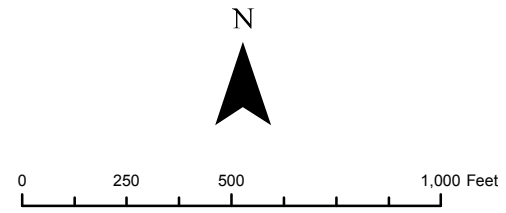
- Addresses
- ▭ County Limits
- ▭ Zip Code Boundaries
- Roads
- - - Streams
- ▭ Bodies of Water
- ▭ Public Land
- ▭ City Limits





TIPTON COUNTY, TN
911 ROAD MAP
 Produced by the TCGIS Department

TIPTON COUNTY GIS MAKES NO WARRANTY, EXPRESS OR IMPLIED, NOR ANY GUARANTY AS TO THE CONTENT, SEQUENCE, ACCURACY, TIMELINESS OR COMPLETENESS OF ANY OF THE INFORMATION PROVIDED. TIPTON COUNTY GIS EXPLICITLY DISCLAIMS ALL REPRESENTATIONS AND WARRANTIES. THE READER AGREES TO HOLD HARMLESS TIPTON COUNTY GIS FOR ANY CAUSE OF ACTION AND COSTS ASSOCIATED WITH ANY CAUSES OF ACTION WHICH MAY ARISE AS A CONSEQUENCE OF TIPTON COUNTY GIS PROVIDING THIS INFORMATION. REPRODUCTION OF THIS MAP IS PROHIBITED WITHOUT PERMISSION FROM TIPTON COUNTY GIS.



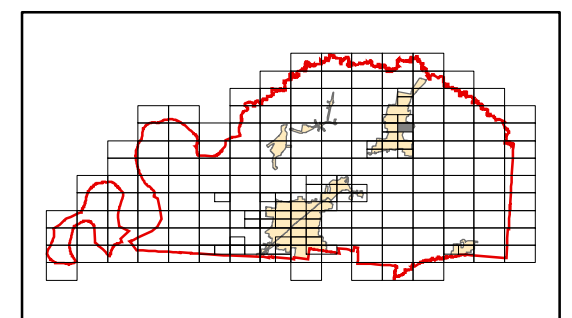
Map: 041B

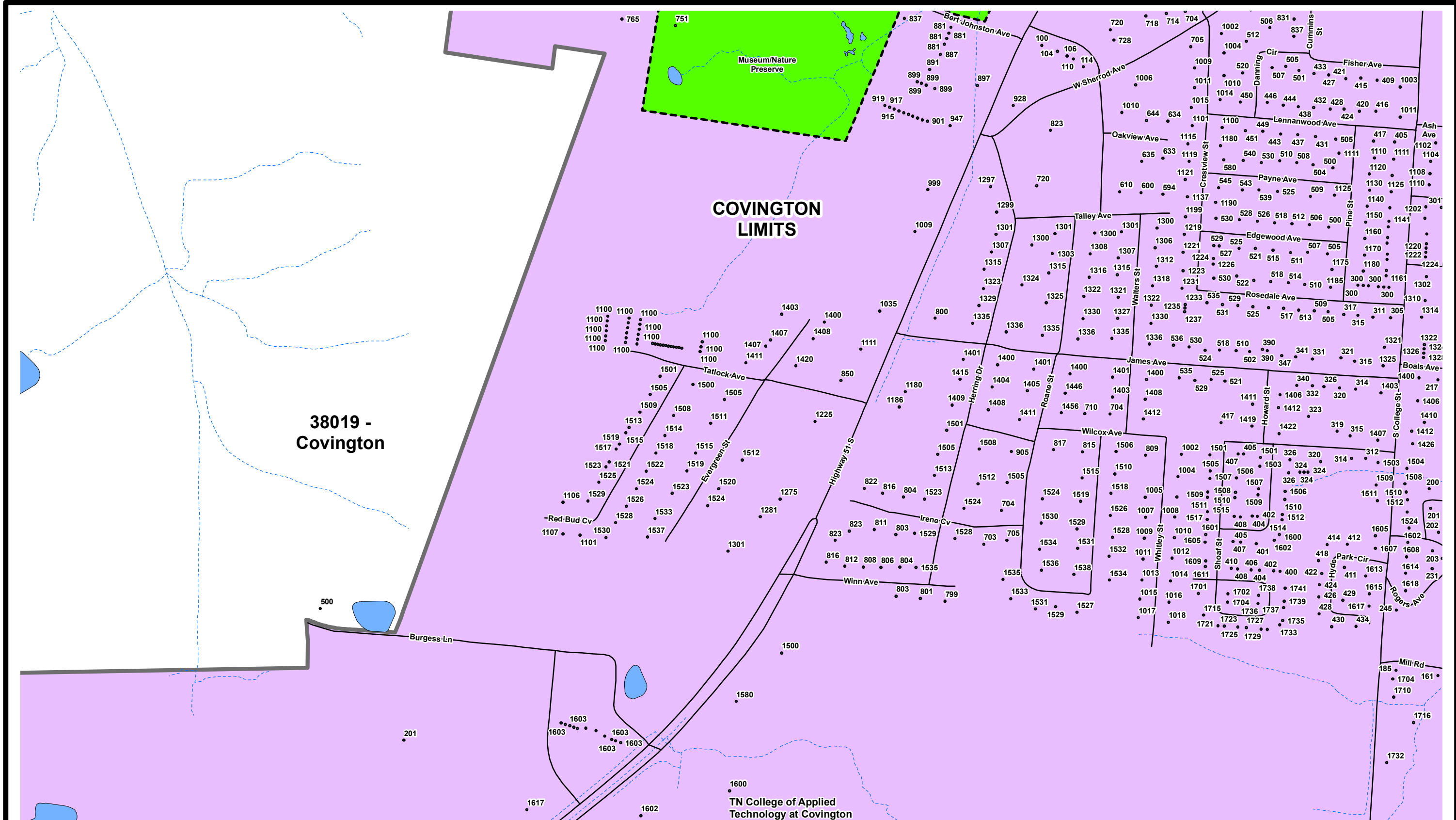
Map North
025
041B
050
 Map South

Map West **040** **041B** **042** Map East

Legend

- Addresses
- County Limits
- Zip Code Boundaries
- Roads
- Streams
- Bodies of Water
- Public Land
- City Limits





38019 -
Covington

COVINGTON
LIMITS

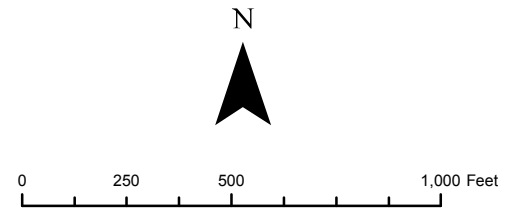
TN College of Applied
Technology at Covington

TIPTON COUNTY, TN
911 ROAD MAP

Produced by the TCGIS Department



TIPTON COUNTY GIS MAKES NO WARRANTY, EXPRESS OR IMPLIED, NOR ANY GUARANTY AS TO THE CONTENT, SEQUENCE, ACCURACY, TIMELINESS OR COMPLETENESS OF ANY OF THE INFORMATION PROVIDED. TIPTON COUNTY GIS EXPLICITLY DISCLAIMS ALL REPRESENTATIONS AND WARRANTIES. THE READER AGREES TO HOLD HARMLESS TIPTON COUNTY GIS FOR ANY CAUSE OF ACTION AND COSTS ASSOCIATED WITH ANY CAUSES OF ACTION WHICH MAY ARISE AS A CONSEQUENCE OF TIPTON COUNTY GIS PROVIDING THIS INFORMATION. REPRODUCTION OF THIS MAP IS PROHIBITED WITHOUT PERMISSION FROM TIPTON COUNTY GIS.



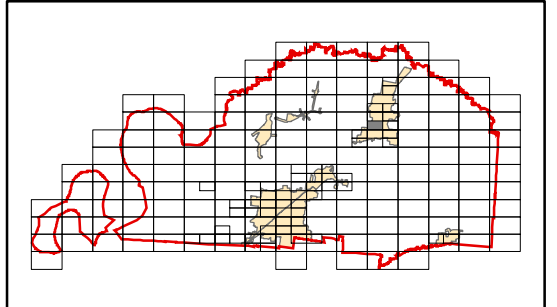
Map: 041C

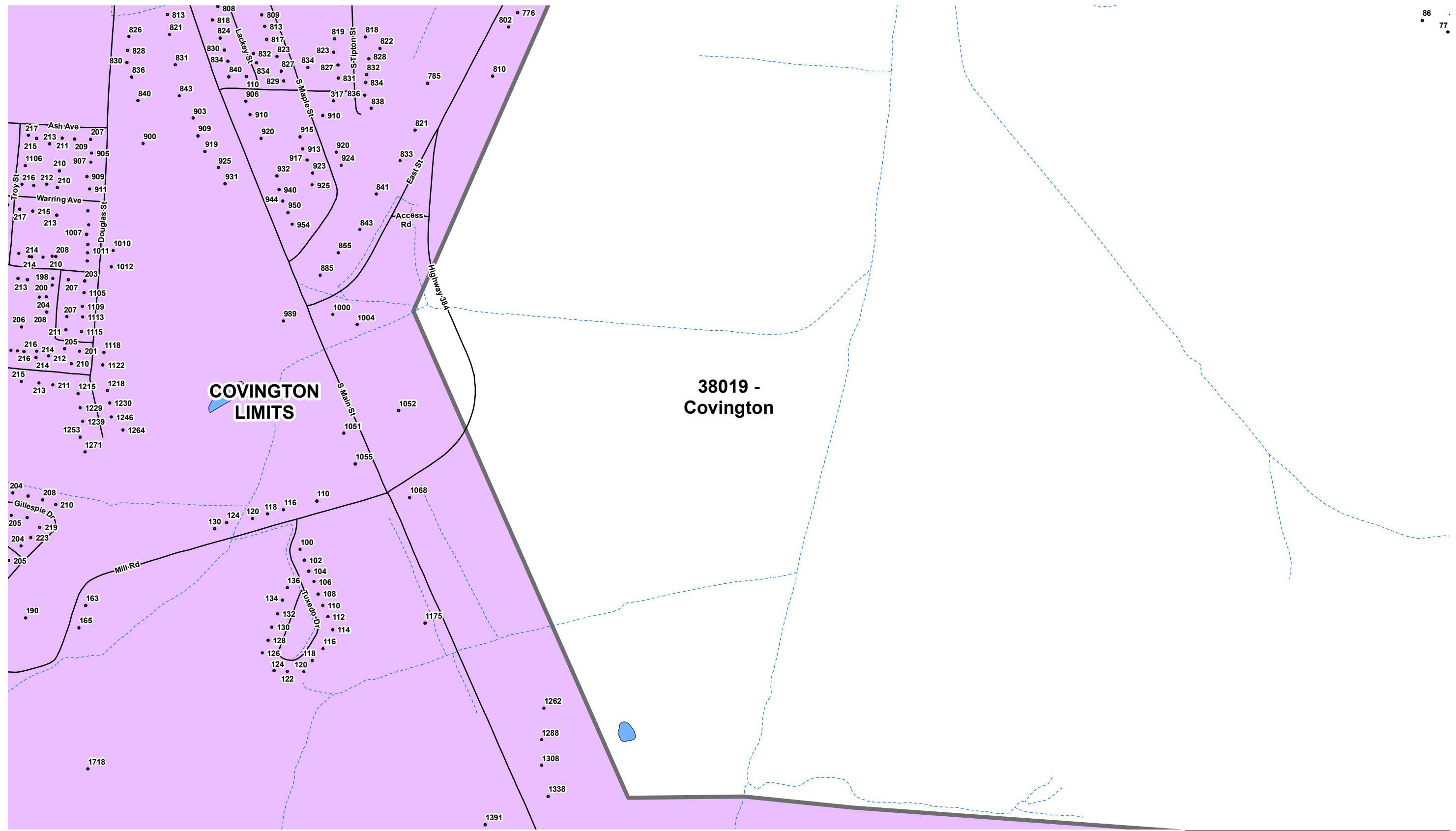
Map North
025
041C
050
Map South

Map West **040** **041C** **042** Map East

Legend

- Addresses
- ▭ County Limits
- ▭ Zip Code Boundaries
- Roads
- - - Streams
- ▭ Bodies of Water
- ▭ Public Land
- ▭ City Limits



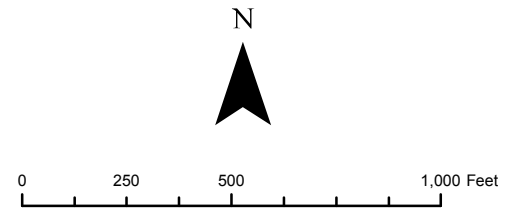


**COVINGTON
LIMITS**

**38019 -
Covington**

TIPTON COUNTY, TN
911 ROAD MAP
 Produced by the TCGIS Department

TIPTON COUNTY GIS MAKES NO WARRANTY, EXPRESS OR IMPLIED, NOR ANY GUARANTY AS TO THE CONTENT, SEQUENCE, ACCURACY, TIMELINESS OR COMPLETENESS OF ANY OF THE INFORMATION PROVIDED. TIPTON COUNTY GIS EXPLICITLY DISCLAIMS ALL REPRESENTATIONS AND WARRANTIES. THE READER AGREES TO HOLD HARMLESS TIPTON COUNTY GIS FOR ANY CAUSE OF ACTION AND COSTS ASSOCIATED WITH ANY CAUSES OF ACTION WHICH MAY ARISE AS A CONSEQUENCE OF TIPTON COUNTY GIS PROVIDING THIS INFORMATION. REPRODUCTION OF THIS MAP IS PROHIBITED WITHOUT PERMISSION FROM TIPTON COUNTY GIS.

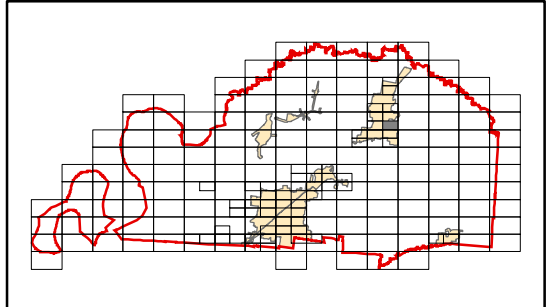


Map: 041D

Map North
025
 Map West **040** **041D** **042** Map East
050
 Map South

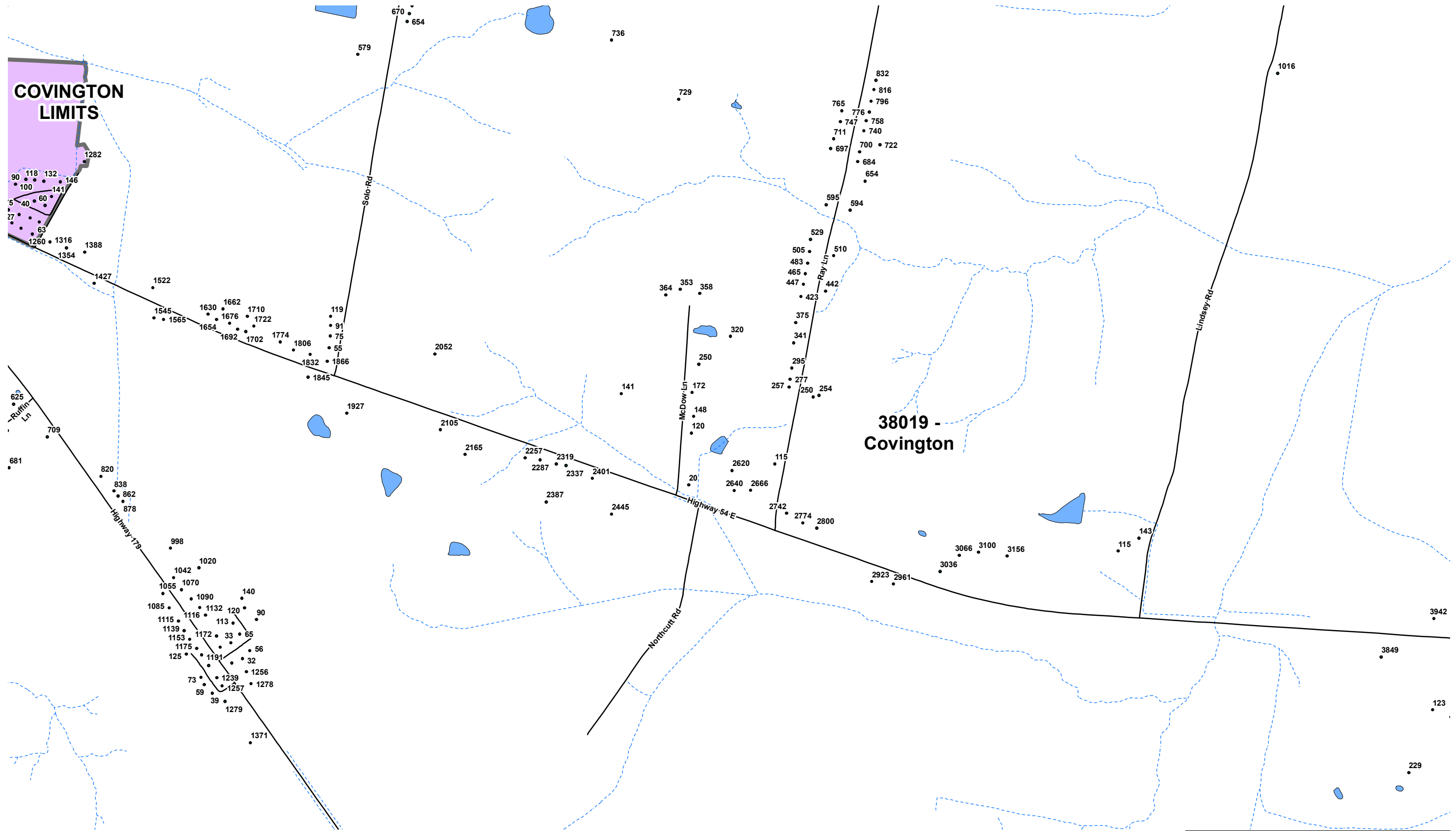
Legend

- Addresses
- County Limits
- Zip Code Boundaries
- Roads
- Streams
- Bodies of Water
- Public Land
- City Limits



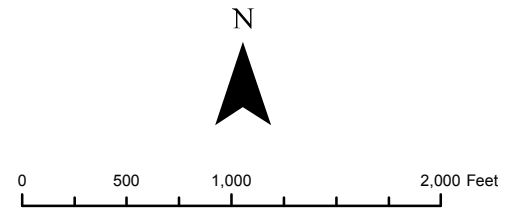
COVINGTON LIMITS

38019 - Covington

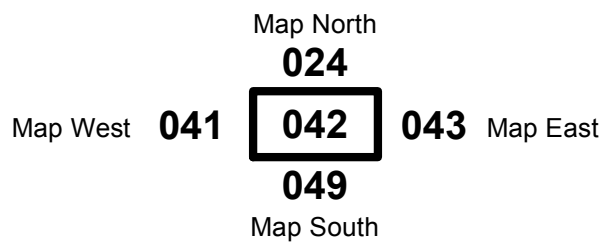


**TIPTON COUNTY, TN
911 ROAD MAP**
Produced by the TCGIS Department

TIPTON COUNTY GIS MAKES NO WARRANTY, EXPRESS OR IMPLIED, NOR ANY GUARANTY AS TO THE CONTENT, SEQUENCE, ACCURACY, TIMELINESS OR COMPLETENESS OF ANY OF THE INFORMATION PROVIDED. TIPTON COUNTY GIS EXPLICITLY DISCLAIMS ALL REPRESENTATIONS AND WARRANTIES. THE READER AGREES TO HOLD HARMLESS TIPTON COUNTY GIS FOR ANY CAUSE OF ACTION AND COSTS ASSOCIATED WITH ANY CAUSES OF ACTION WHICH MAY ARISE AS A CONSEQUENCE OF TIPTON COUNTY GIS PROVIDING THIS INFORMATION. REPRODUCTION OF THIS MAP IS PROHIBITED WITHOUT PERMISSION FROM TIPTON COUNTY GIS.

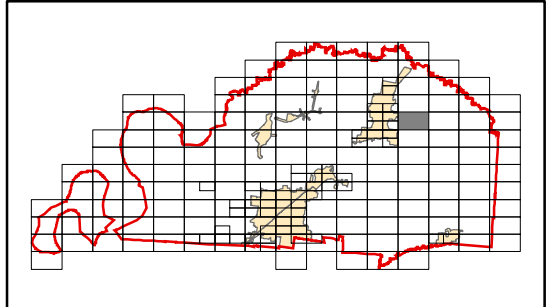


Map: 042



Legend

- Addresses
- ▭ County Limits
- ▭ Zip Code Boundaries
- Roads
- - - Streams
- ▭ Bodies of Water
- ▭ Public Land
- ▭ City Limits



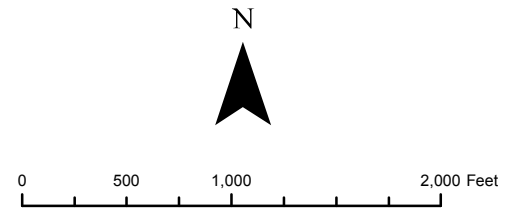
38019 - Covington



TIPTON COUNTY, TN 911 ROAD MAP

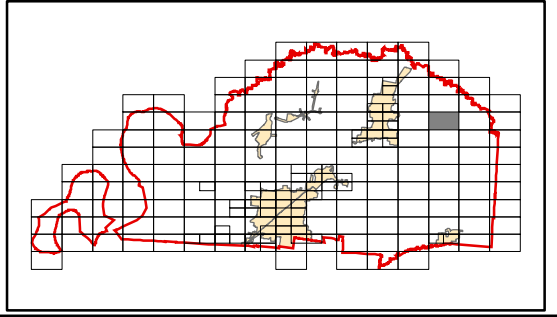
Produced by the TCGIS Department

TIPTON COUNTY GIS MAKES NO WARRANTY, EXPRESS OR IMPLIED, NOR ANY GUARANTY AS TO THE CONTENT, SEQUENCE, ACCURACY, TIMELINESS OR COMPLETENESS OF ANY OF THE INFORMATION PROVIDED. TIPTON COUNTY GIS EXPLICITLY DISCLAIMS ALL REPRESENTATIONS AND WARRANTIES. THE READER AGREES TO HOLD HARMLESS TIPTON COUNTY GIS FOR ANY CAUSE OF ACTION AND COSTS ASSOCIATED WITH ANY CAUSES OF ACTION WHICH MAY ARISE AS A CONSEQUENCE OF TIPTON COUNTY GIS PROVIDING THIS INFORMATION. REPRODUCTION OF THIS MAP IS PROHIBITED WITHOUT PERMISSION FROM TIPTON COUNTY GIS.



Map: 043
Map North 023
Map West 042 **043** 044 Map East
Map South 048

- ### Legend
- Addresses
 - ▭ County Limits
 - ▭ Zip Code Boundaries
 - Roads
 - Streams
 - ▭ Bodies of Water
 - ▭ Public Land
 - ▭ City Limits



TIPTON COUNTY, TN 911 ROAD MAP

Produced by the TCGIS Department



TIPTON COUNTY GIS MAKES NO WARRANTY, EXPRESS OR IMPLIED, NOR ANY GUARANTY AS TO THE CONTENT, SEQUENCE, ACCURACY, TIMELINESS OR COMPLETENESS OF ANY OF THE INFORMATION PROVIDED. TIPTON COUNTY GIS EXPLICITLY DISCLAIMS ALL REPRESENTATIONS AND WARRANTIES. THE READER AGREES TO HOLD HARMLESS TIPTON COUNTY GIS FOR ANY CAUSE OF ACTION AND COSTS ASSOCIATED WITH ANY CAUSES OF ACTION WHICH MAY ARISE AS A CONSEQUENCE OF TIPTON COUNTY GIS PROVIDING THIS INFORMATION. REPRODUCTION OF THIS MAP IS PROHIBITED WITHOUT PERMISSION FROM TIPTON COUNTY GIS.



0 500 1,000 2,000 Feet

Map: 044

Map North

022

044

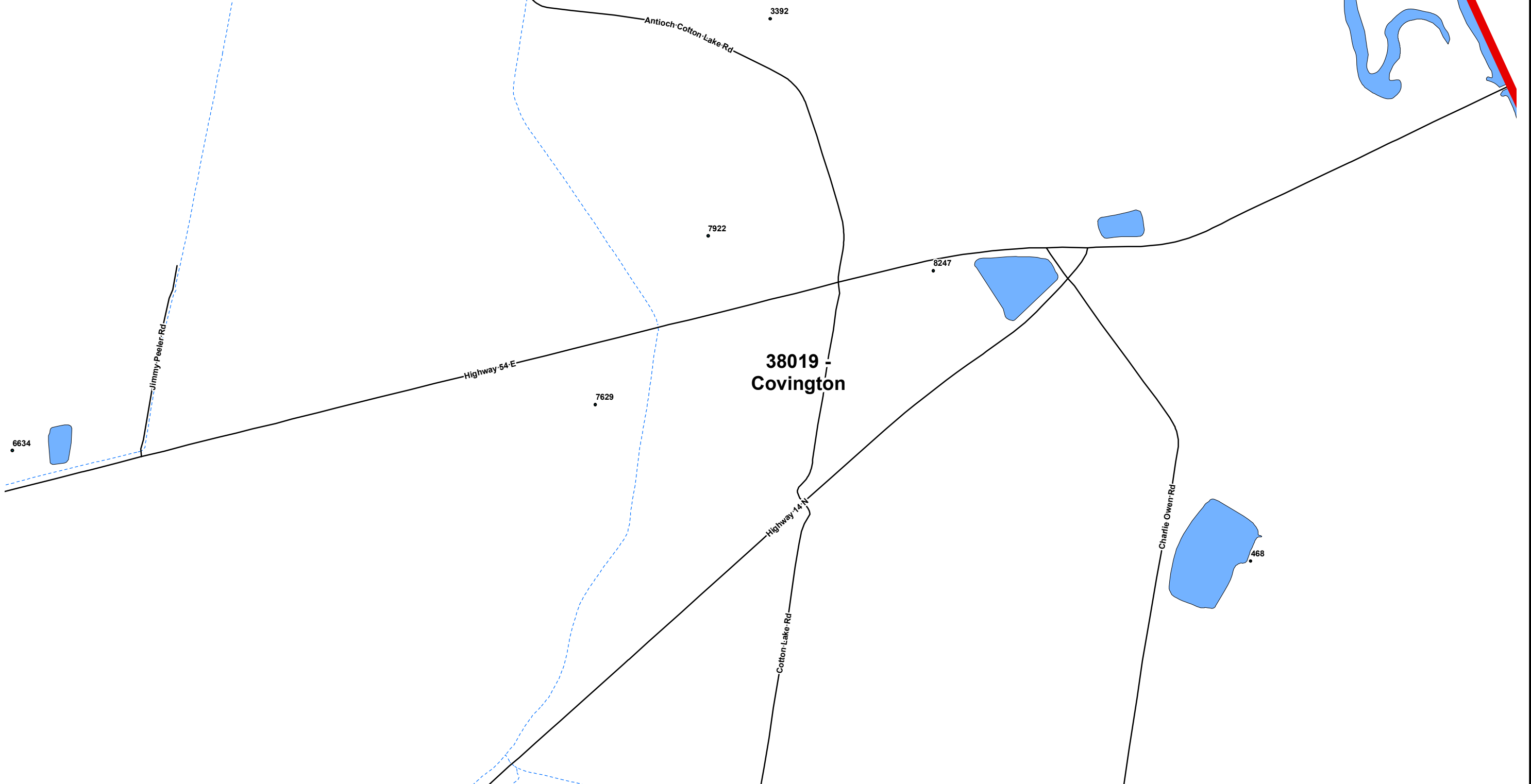
047

Map South

Map West **043**

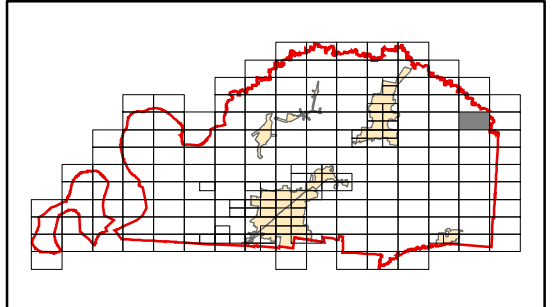
045 Map East

**38019 -
Covington**



Legend

- Addresses
- County Limits
- Zip Code Boundaries
- Roads
- Streams
- Bodies of Water
- Public Land
- City Limits



Highway 54W

38019 - Covington

HAYWOOD CO.

Van Buren Rd

TIPTON COUNTY, TN 911 ROAD MAP

Produced by the TCGIS Department



TIPTON COUNTY GIS MAKES NO WARRANTY, EXPRESS OR IMPLIED, NOR ANY GUARANTY AS TO THE CONTENT, SEQUENCE, ACCURACY, TIMELINESS OR COMPLETENESS OF ANY OF THE INFORMATION PROVIDED. TIPTON COUNTY GIS EXPLICITLY DISCLAIMS ALL REPRESENTATIONS AND WARRANTIES. THE READER AGREES TO HOLD HARMLESS TIPTON COUNTY GIS FOR ANY CAUSE OF ACTION AND COSTS ASSOCIATED WITH ANY CAUSES OF ACTION WHICH MAY ARISE AS A CONSEQUENCE OF TIPTON COUNTY GIS PROVIDING THIS INFORMATION. REPRODUCTION OF THIS MAP IS PROHIBITED WITHOUT PERMISSION FROM TIPTON COUNTY GIS.



0 500 1,000 2,000 Feet

Map: 045






Map North
156
Map South
046

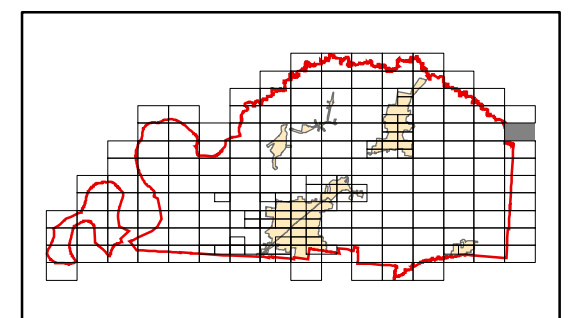
Map West **044**

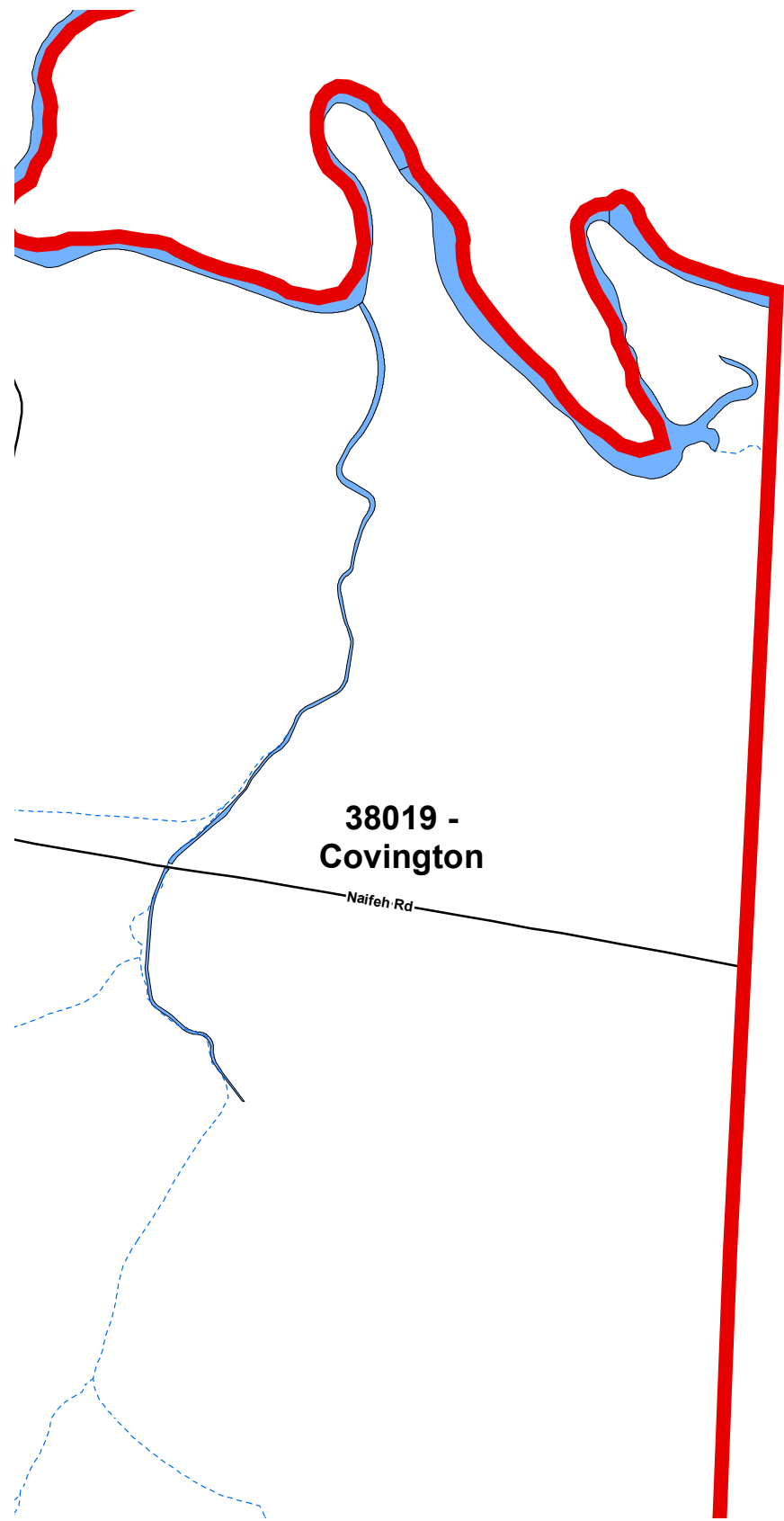
045

Map East

Legend

- Addresses
-  County Limits
-  Zip Code Boundaries
- Roads
- - - - Streams
-  Bodies of Water
-  Public Land
-  City Limits





**38019 -
Covington**

Naifeh Rd

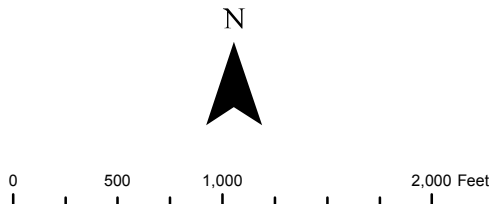
HAYWOOD CO.

**TIPTON COUNTY, TN
911 ROAD MAP**

Produced by the TCGIS Department



TIPTON COUNTY GIS MAKES NO WARRANTY, EXPRESS OR IMPLIED, NOR ANY GUARANTY AS TO THE CONTENT, SEQUENCE, ACCURACY, TIMELINESS OR COMPLETENESS OF ANY OF THE INFORMATION PROVIDED. TIPTON COUNTY GIS EXPLICITLY DISCLAIMS ALL REPRESENTATIONS AND WARRANTIES. THE READER AGREES TO HOLD HARMLESS TIPTON COUNTY GIS FOR ANY CAUSE OF ACTION AND COSTS ASSOCIATED WITH ANY CAUSES OF ACTION WHICH MAY ARISE AS A CONSEQUENCE OF TIPTON COUNTY GIS PROVIDING THIS INFORMATION. REPRODUCTION OF THIS MAP IS PROHIBITED WITHOUT PERMISSION FROM TIPTON COUNTY GIS.



Map: 046

Map North

045

046

073

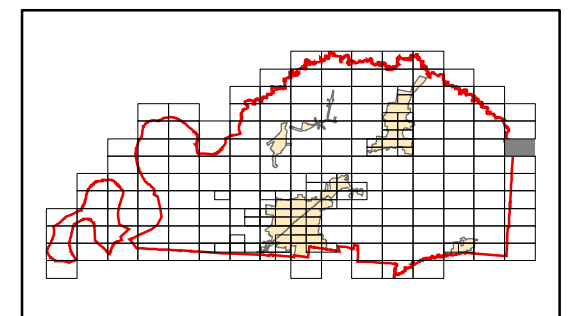
Map South

Map West **047**

Map East

Legend

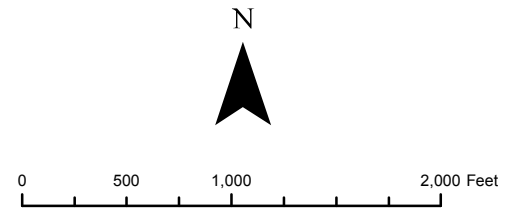
- Addresses
- ▭ County Limits
- ▭ Zip Code Boundaries
- Roads
- - - Streams
- ▭ Bodies of Water
- ▭ Public Land
- ▭ City Limits





TIPTON COUNTY, TN
911 ROAD MAP
 Produced by the TCGIS Department

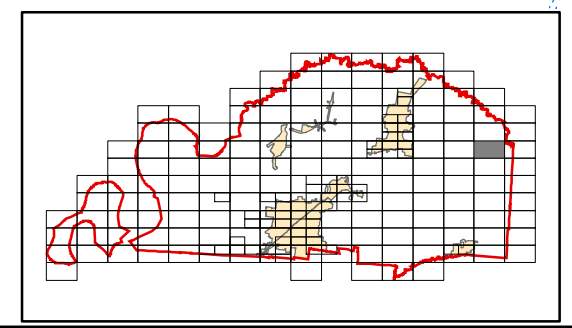
TIPTON COUNTY GIS MAKES NO WARRANTY, EXPRESS OR IMPLIED, NOR ANY GUARANTY AS TO THE CONTENT, SEQUENCE, ACCURACY, TIMELINESS OR COMPLETENESS OF ANY OF THE INFORMATION PROVIDED. TIPTON COUNTY GIS EXPLICITLY DISCLAIMS ALL REPRESENTATIONS AND WARRANTIES. THE READER AGREES TO HOLD HARMLESS TIPTON COUNTY GIS FOR ANY CAUSE OF ACTION AND COSTS ASSOCIATED WITH ANY CAUSES OF ACTION WHICH MAY ARISE AS A CONSEQUENCE OF TIPTON COUNTY GIS PROVIDING THIS INFORMATION. REPRODUCTION OF THIS MAP IS PROHIBITED WITHOUT PERMISSION FROM TIPTON COUNTY GIS.

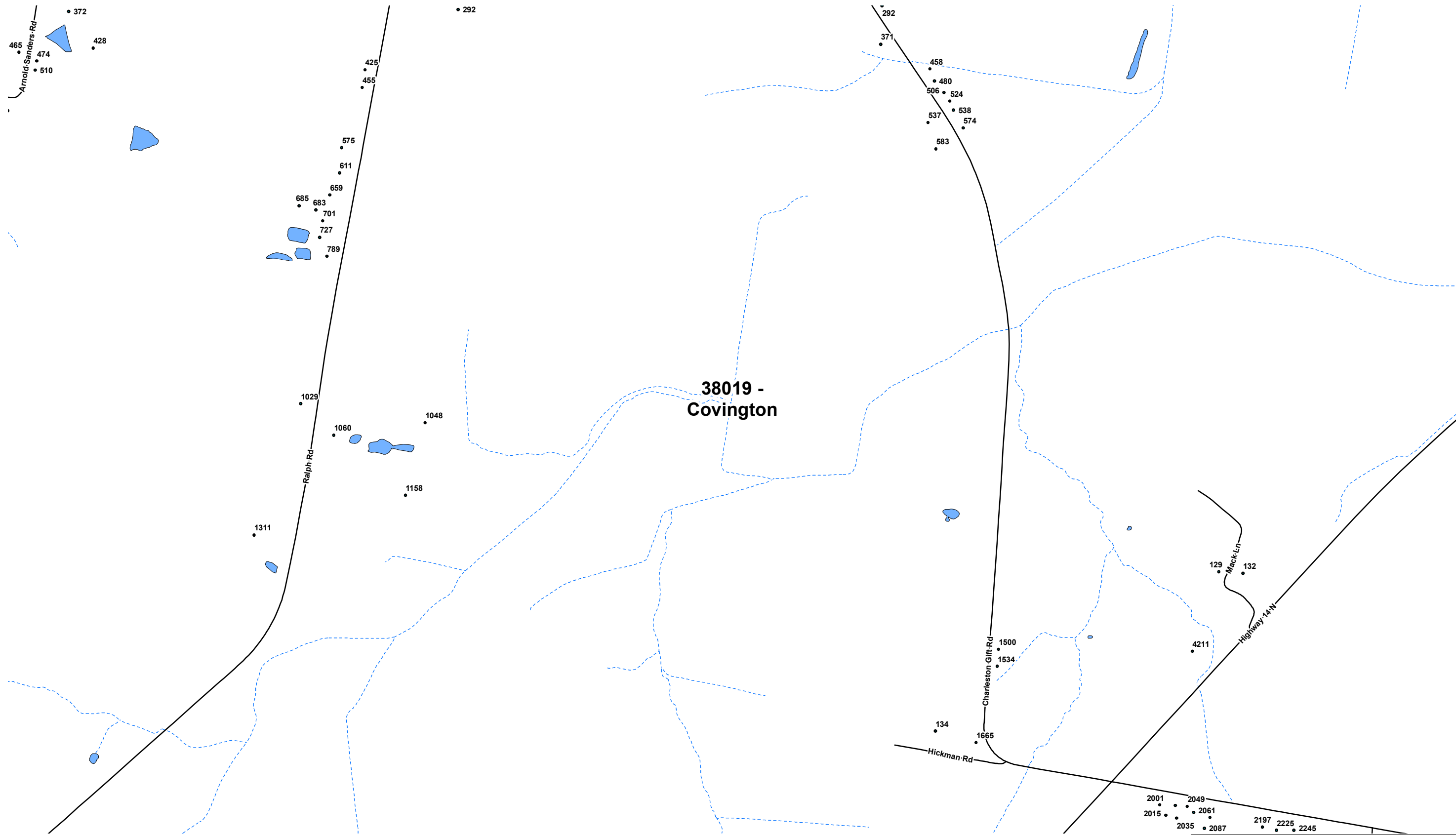


Map: 047
 Map North **044**
 Map West **048** **047** **046** Map East
 Map South **072**

Legend

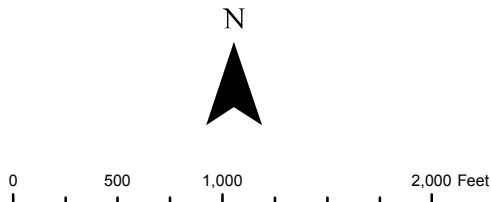
- Addresses
- ▭ County Limits
- ▭ Zip Code Boundaries
- Roads
- - - Streams
- ▭ Bodies of Water
- ▭ Public Land
- ▭ City Limits





TIPTON COUNTY, TN
911 ROAD MAP
 Produced by the TCGIS Department

TIPTON COUNTY GIS MAKES NO WARRANTY, EXPRESS OR IMPLIED, NOR ANY GUARANTY AS TO THE CONTENT, SEQUENCE, ACCURACY, TIMELINESS OR COMPLETENESS OF ANY OF THE INFORMATION PROVIDED. TIPTON COUNTY GIS EXPLICITLY DISCLAIMS ALL REPRESENTATIONS AND WARRANTIES. THE READER AGREES TO HOLD HARMLESS TIPTON COUNTY GIS FOR ANY CAUSE OF ACTION AND COSTS ASSOCIATED WITH ANY CAUSES OF ACTION WHICH MAY ARISE AS A CONSEQUENCE OF TIPTON COUNTY GIS PROVIDING THIS INFORMATION. REPRODUCTION OF THIS MAP IS PROHIBITED WITHOUT PERMISSION FROM TIPTON COUNTY GIS.



Map: 048

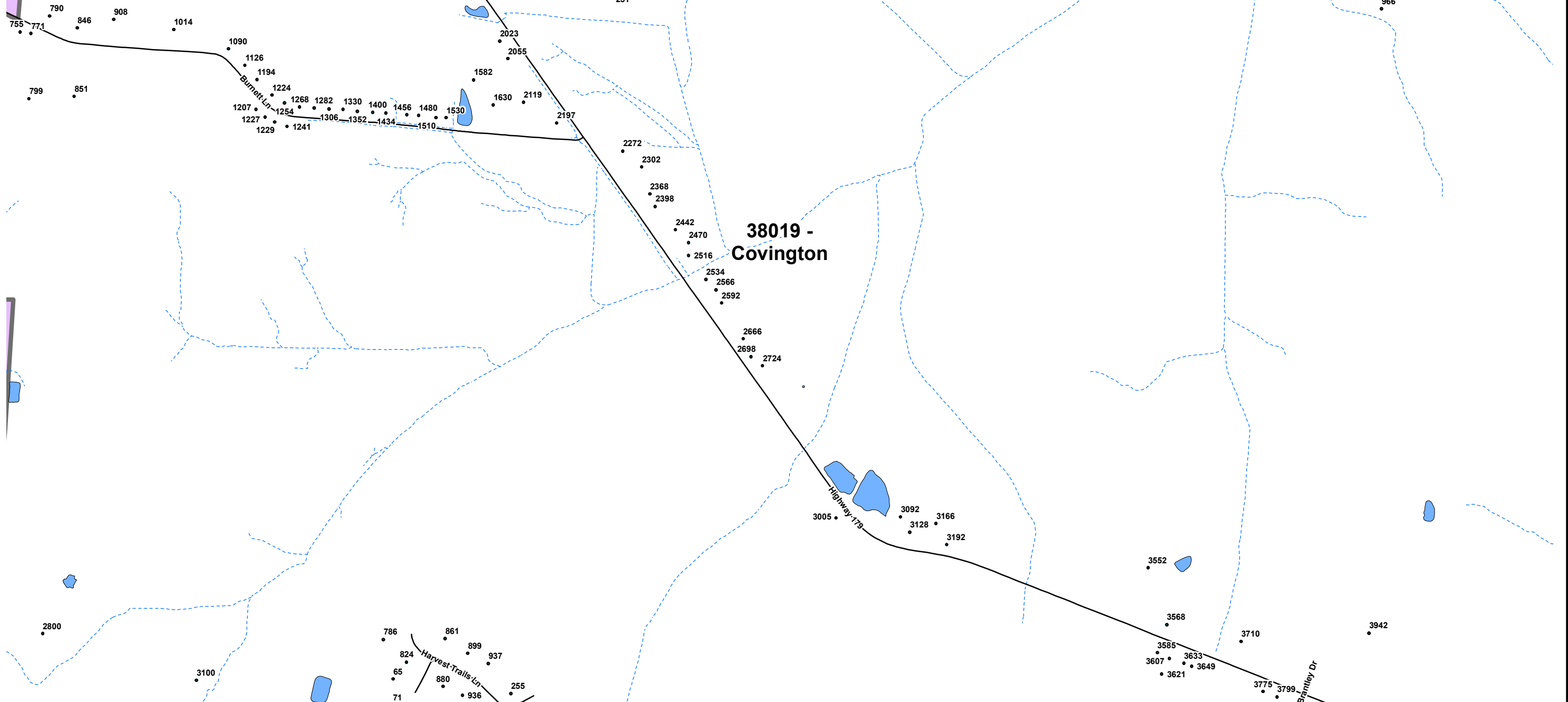
Map North
043
 Map West **049** **048** **047** Map East
071
 Map South

Legend

- Addresses
- County Limits
- Zip Code Boundaries
- Roads
- - - Streams
- Bodies of Water
- Public Land
- City Limits



**COVINGTON
LIMITS**



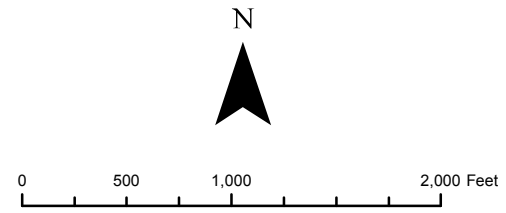
**38019 -
Covington**

**TIPTON COUNTY, TN
911 ROAD MAP**

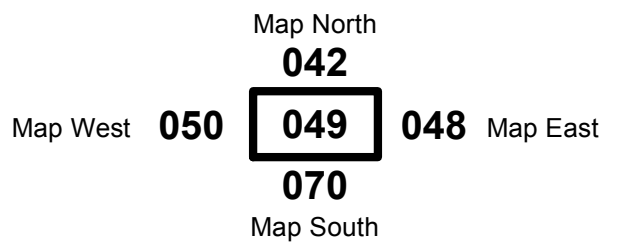
Produced by the TCGIS Department



TIPTON COUNTY GIS MAKES NO WARRANTY, EXPRESS OR IMPLIED, NOR ANY GUARANTY AS TO THE CONTENT, SEQUENCE, ACCURACY, TIMELINESS OR COMPLETENESS OF ANY OF THE INFORMATION PROVIDED. TIPTON COUNTY GIS EXPLICITLY DISCLAIMS ALL REPRESENTATIONS AND WARRANTIES. THE READER AGREES TO HOLD HARMLESS TIPTON COUNTY GIS FOR ANY CAUSE OF ACTION AND COSTS ASSOCIATED WITH ANY CAUSES OF ACTION WHICH MAY ARISE AS A CONSEQUENCE OF TIPTON COUNTY GIS PROVIDING THIS INFORMATION. REPRODUCTION OF THIS MAP IS PROHIBITED WITHOUT PERMISSION FROM TIPTON COUNTY GIS.

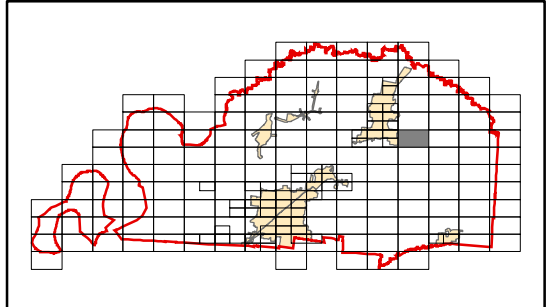


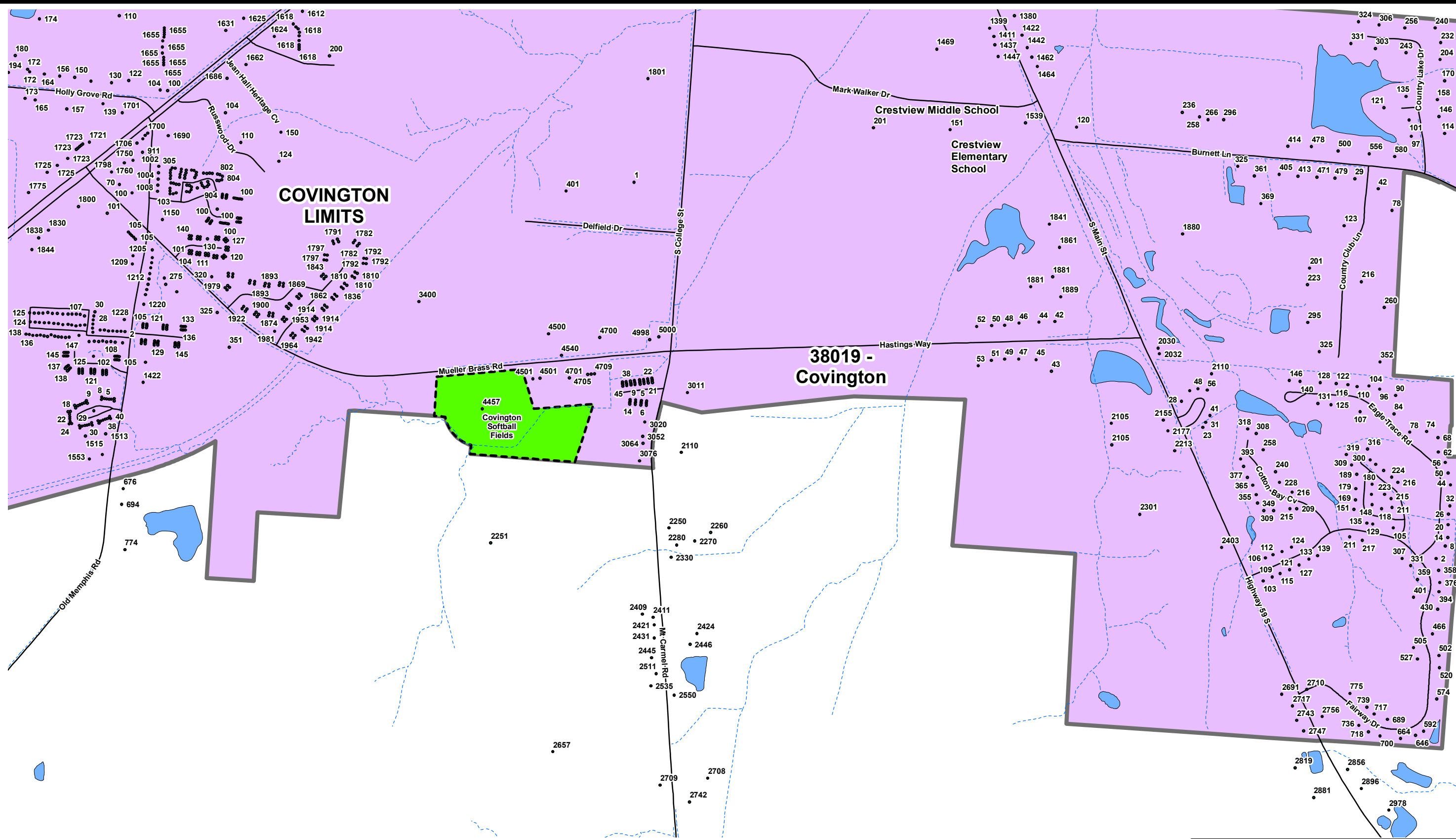
Map: 049



Legend

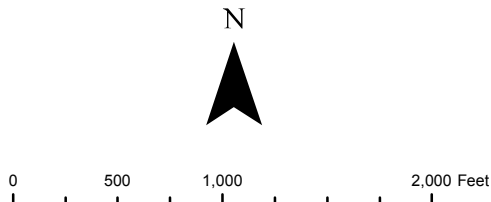
- Addresses
- County Limits
- Zip Code Boundaries
- Roads
- - - - Streams
- Bodies of Water
- Public Land
- City Limits





TIPTON COUNTY, TN
911 ROAD MAP
 Produced by the TCGIS Department

TIPTON COUNTY GIS MAKES NO WARRANTY, EXPRESS OR IMPLIED, NOR ANY GUARANTY AS TO THE CONTENT, SEQUENCE, ACCURACY, TIMELINESS OR COMPLETENESS OF ANY OF THE INFORMATION PROVIDED. TIPTON COUNTY GIS EXPLICITLY DISCLAIMS ALL REPRESENTATIONS AND WARRANTIES. THE READER AGREES TO HOLD HARMLESS TIPTON COUNTY GIS FOR ANY CAUSE OF ACTION AND COSTS ASSOCIATED WITH ANY CAUSES OF ACTION WHICH MAY ARISE AS A CONSEQUENCE OF TIPTON COUNTY GIS PROVIDING THIS INFORMATION. REPRODUCTION OF THIS MAP IS PROHIBITED WITHOUT PERMISSION FROM TIPTON COUNTY GIS.



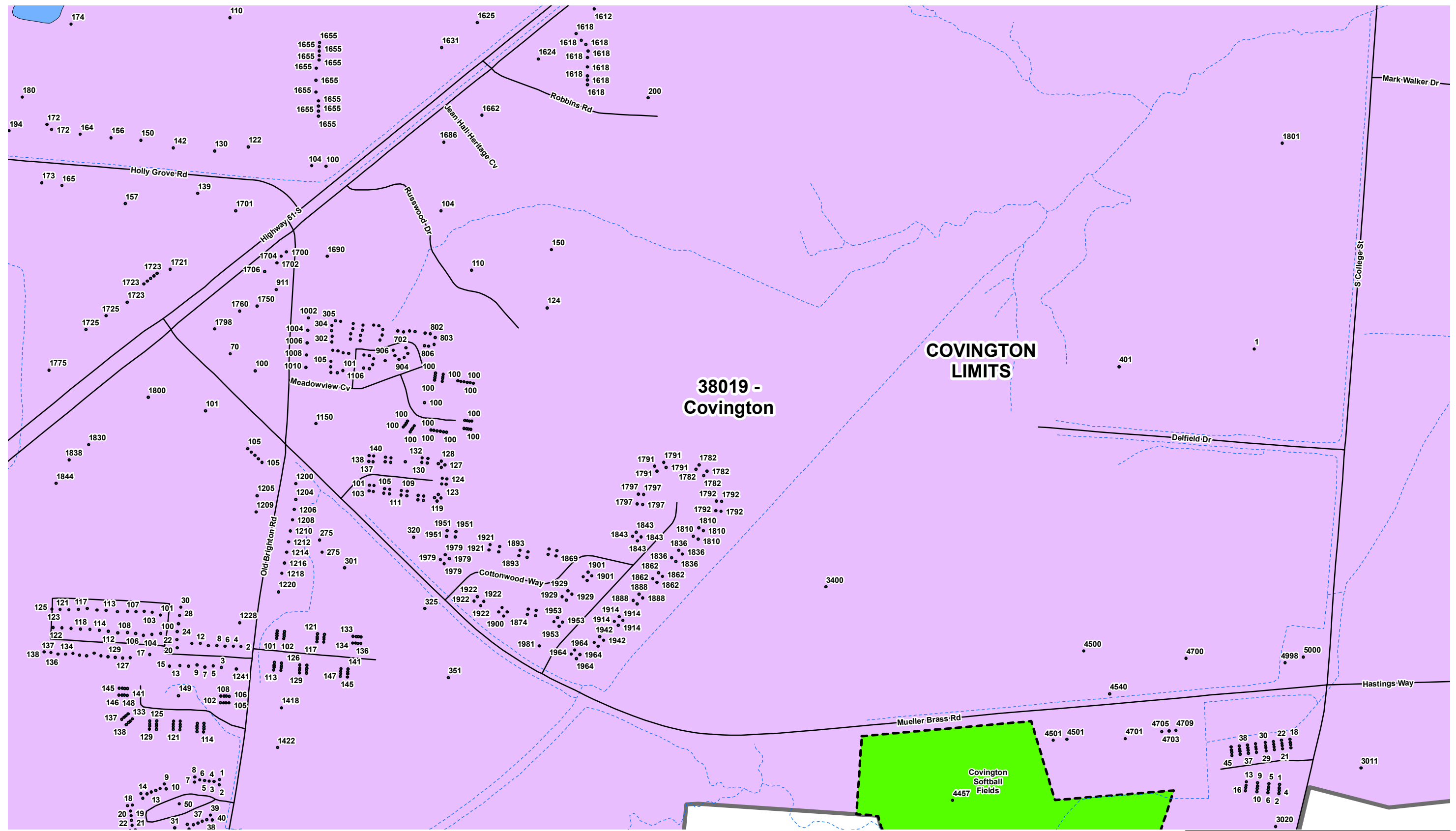
Map: 050

Map North **041**
 Map West **051** **050** **049** Map East
 Map South **069**

Legend

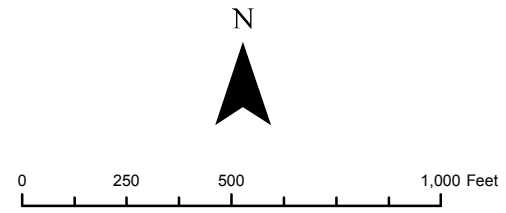
- Addresses
- ▭ County Limits
- ▭ Zip Code Boundaries
- Roads
- - - Streams
- ▭ Bodies of Water
- ▭ Public Land
- ▭ City Limits





TIPTON COUNTY, TN
911 ROAD MAP
 Produced by the TCGIS Department

TIPTON COUNTY GIS MAKES NO WARRANTY, EXPRESS OR IMPLIED, NOR ANY GUARANTY AS TO THE CONTENT, SEQUENCE, ACCURACY, TIMELINESS OR COMPLETENESS OF ANY OF THE INFORMATION PROVIDED. TIPTON COUNTY GIS EXPLICITLY DISCLAIMS ALL REPRESENTATIONS AND WARRANTIES. THE READER AGREES TO HOLD HARMLESS TIPTON COUNTY GIS FOR ANY CAUSE OF ACTION AND COSTS ASSOCIATED WITH ANY CAUSES OF ACTION WHICH MAY ARISE AS A CONSEQUENCE OF TIPTON COUNTY GIS PROVIDING THIS INFORMATION. REPRODUCTION OF THIS MAP IS PROHIBITED WITHOUT PERMISSION FROM TIPTON COUNTY GIS.

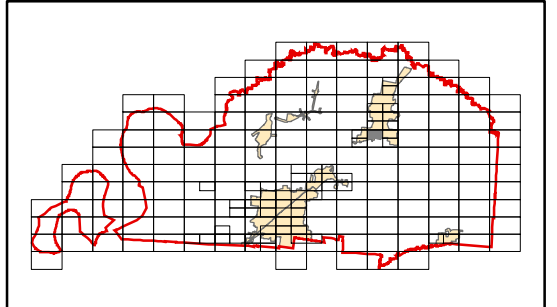


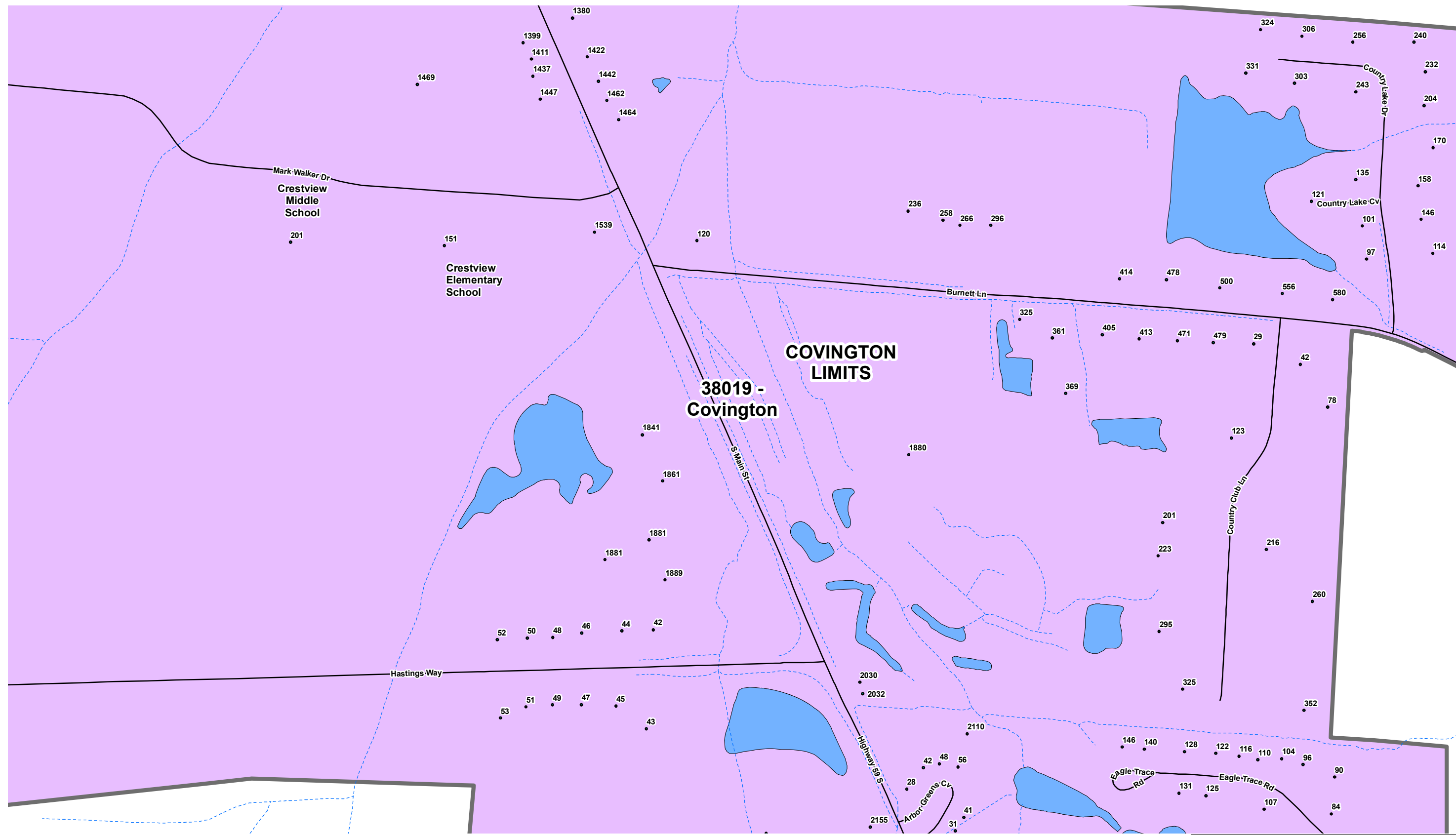
Map: 050A

Map North
041
 Map West **051** **050A** **049** Map East
069
 Map South

Legend

- Addresses
- ▭ County Limits
- ▭ Zip Code Boundaries
- Roads
- - - Streams
- ▭ Bodies of Water
- ▭ Public Land
- ▭ City Limits

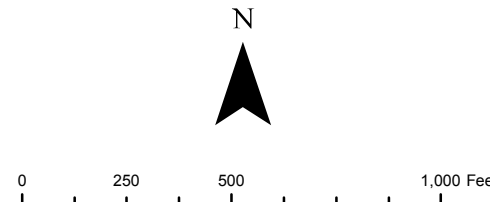




TIPTON COUNTY, TN
911 ROAD MAP
 Produced by the TCGIS Department



TIPTON COUNTY GIS MAKES NO WARRANTY, EXPRESS OR IMPLIED, NOR ANY GUARANTY AS TO THE CONTENT, SEQUENCE, ACCURACY, TIMELINESS OR COMPLETENESS OF ANY OF THE INFORMATION PROVIDED. TIPTON COUNTY GIS EXPLICITLY DISCLAIMS ALL REPRESENTATIONS AND WARRANTIES. THE READER AGREES TO HOLD HARMLESS TIPTON COUNTY GIS FOR ANY CAUSE OF ACTION AND COSTS ASSOCIATED WITH ANY CAUSES OF ACTION WHICH MAY ARISE AS A CONSEQUENCE OF TIPTON COUNTY GIS PROVIDING THIS INFORMATION. REPRODUCTION OF THIS MAP IS PROHIBITED WITHOUT PERMISSION FROM TIPTON COUNTY GIS.



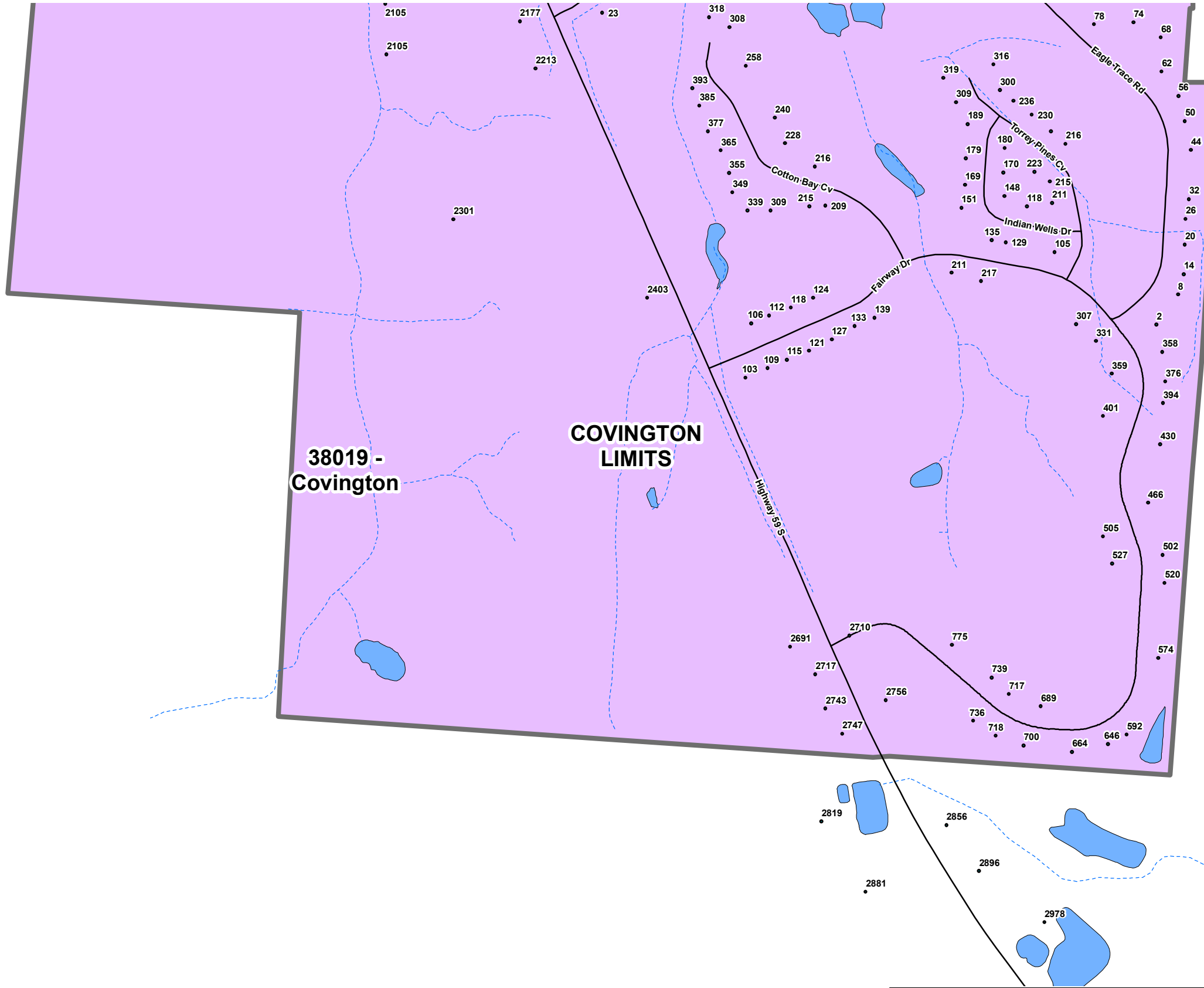
Map: 050B

Map North
041
 Map West **051** **050B** **049** Map East
069
 Map South

Legend

- Addresses
- ▭ County Limits
- ▭ Zip Code Boundaries
- Roads
- - - Streams
- ▭ Bodies of Water
- ▭ Public Land
- ▭ City Limits



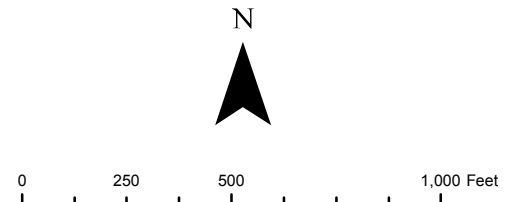


TIPTON COUNTY, TN 911 ROAD MAP

Produced by the TCGIS Department



TIPTON COUNTY GIS MAKES NO WARRANTY, EXPRESS OR IMPLIED, NOR ANY GUARANTY AS TO THE CONTENT, SEQUENCE, ACCURACY, TIMELINESS OR COMPLETENESS OF ANY OF THE INFORMATION PROVIDED. TIPTON COUNTY GIS EXPLICITLY DISCLAIMS ALL REPRESENTATIONS AND WARRANTIES. THE READER AGREES TO HOLD HARMLESS TIPTON COUNTY GIS FOR ANY CAUSE OF ACTION AND COSTS ASSOCIATED WITH ANY CAUSES OF ACTION WHICH MAY ARISE AS A CONSEQUENCE OF TIPTON COUNTY GIS PROVIDING THIS INFORMATION. REPRODUCTION OF THIS MAP IS PROHIBITED WITHOUT PERMISSION FROM TIPTON COUNTY GIS.

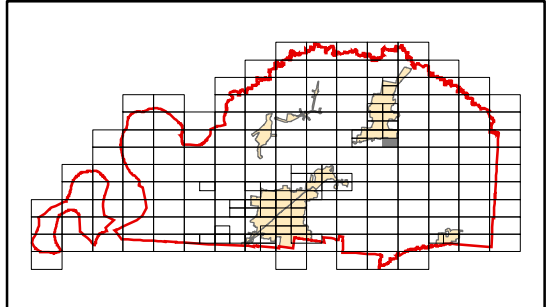


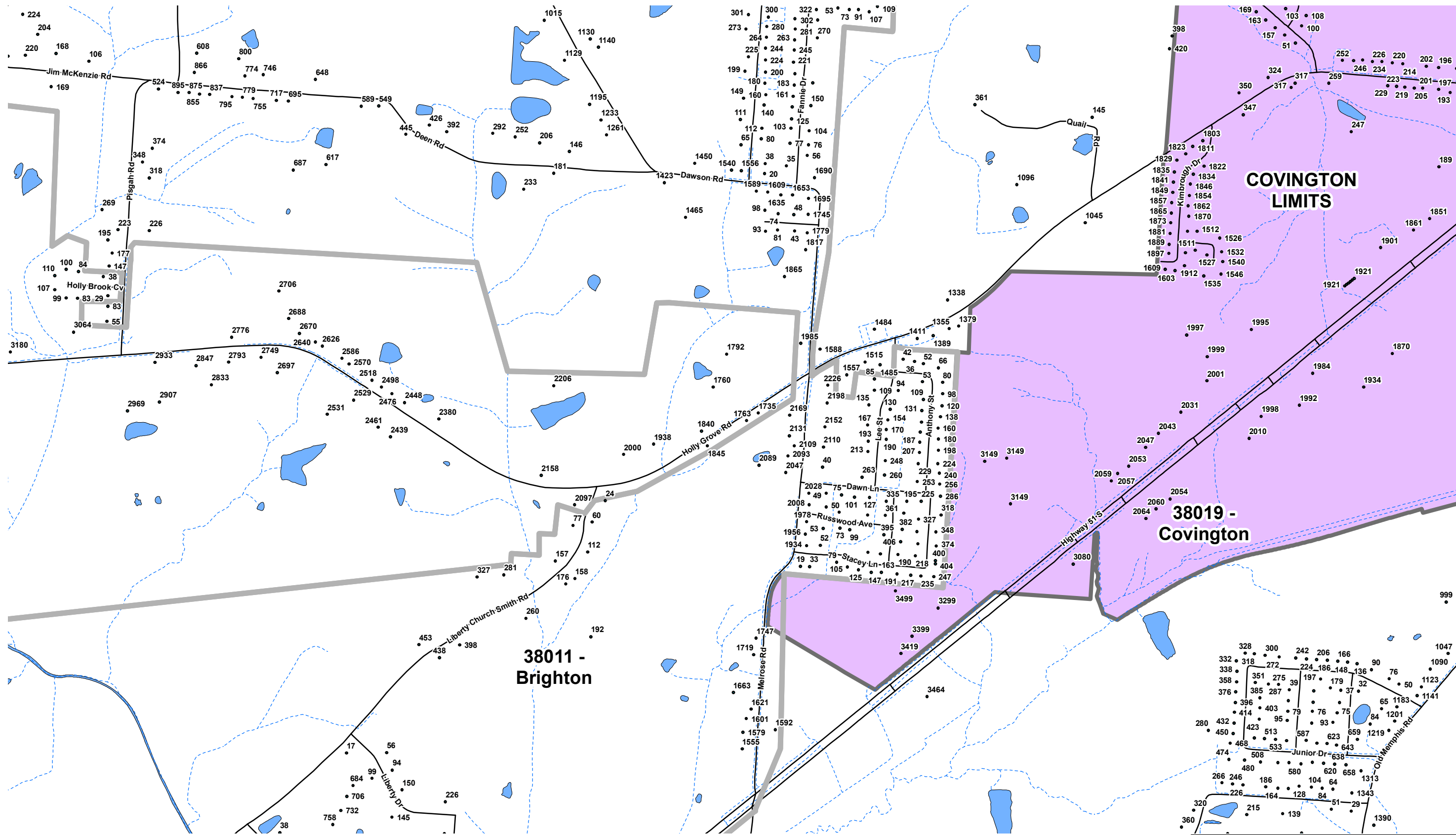
Map: 050C

Map North
041
 Map West **051** **050C** **049** Map East
069
 Map South

Legend

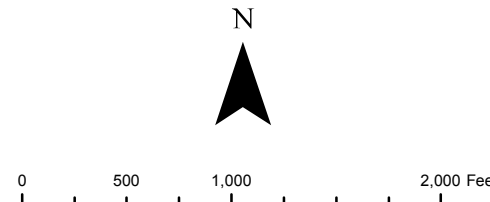
- Addresses
- ▭ County Limits
- ▭ Zip Code Boundaries
- Roads
- - - Streams
- ▭ Bodies of Water
- ▭ Public Land
- ▭ City Limits





TIPTON COUNTY, TN
911 ROAD MAP
 Produced by the TCGIS Department

TIPTON COUNTY GIS MAKES NO WARRANTY, EXPRESS OR IMPLIED, NOR ANY GUARANTY AS TO THE CONTENT, SEQUENCE, ACCURACY, TIMELINESS OR COMPLETENESS OF ANY OF THE INFORMATION PROVIDED. TIPTON COUNTY GIS EXPLICITLY DISCLAIMS ALL REPRESENTATIONS AND WARRANTIES. THE READER AGREES TO HOLD HARMLESS TIPTON COUNTY GIS FOR ANY CAUSE OF ACTION AND COSTS ASSOCIATED WITH ANY CAUSES OF ACTION WHICH MAY ARISE AS A CONSEQUENCE OF TIPTON COUNTY GIS PROVIDING THIS INFORMATION. REPRODUCTION OF THIS MAP IS PROHIBITED WITHOUT PERMISSION FROM TIPTON COUNTY GIS.



Map: 051

Map North

040

051

068

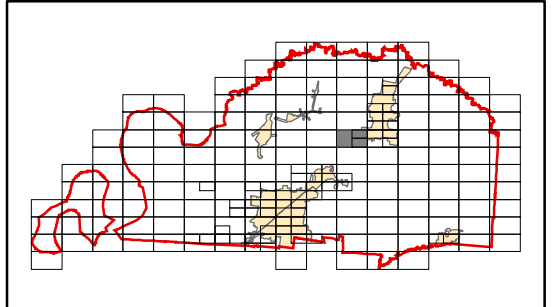
Map South

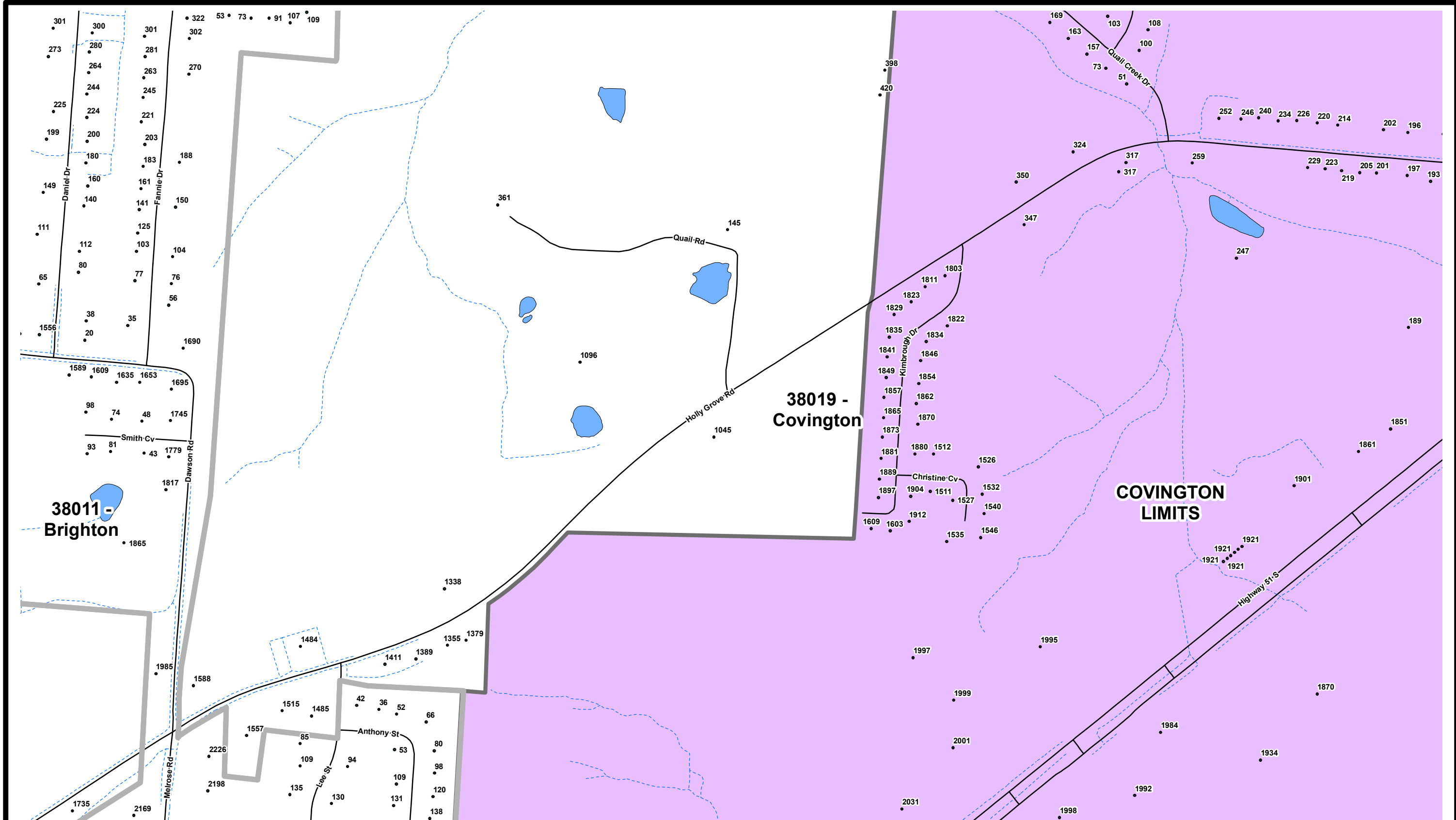
Map West **052**

050 Map East

Legend

- Addresses
- ▭ County Limits
- ▭ Zip Code Boundaries
- Roads
- - - Streams
- ▭ Bodies of Water
- ▭ Public Land
- ▭ City Limits



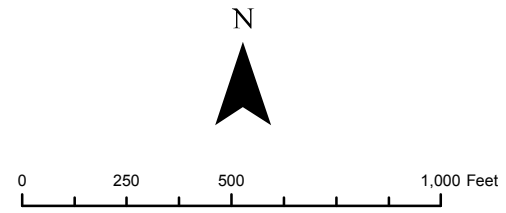


TIPTON COUNTY, TN
911 ROAD MAP

Produced by the TCGIS Department



TIPTON COUNTY GIS MAKES NO WARRANTY, EXPRESS OR IMPLIED, NOR ANY GUARANTY AS TO THE CONTENT, SEQUENCE, ACCURACY, TIMELINESS OR COMPLETENESS OF ANY OF THE INFORMATION PROVIDED. TIPTON COUNTY GIS EXPLICITLY DISCLAIMS ALL REPRESENTATIONS AND WARRANTIES. THE READER AGREES TO HOLD HARMLESS TIPTON COUNTY GIS FOR ANY CAUSE OF ACTION AND COSTS ASSOCIATED WITH ANY CAUSES OF ACTION WHICH MAY ARISE AS A CONSEQUENCE OF TIPTON COUNTY GIS PROVIDING THIS INFORMATION. REPRODUCTION OF THIS MAP IS PROHIBITED WITHOUT PERMISSION FROM TIPTON COUNTY GIS.



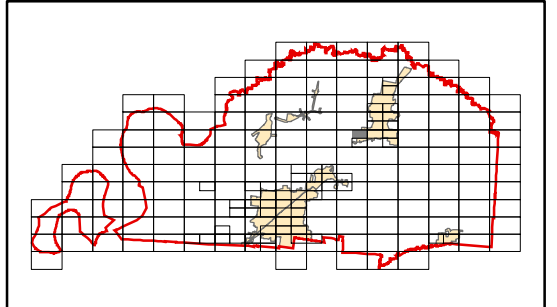
Map: 051A

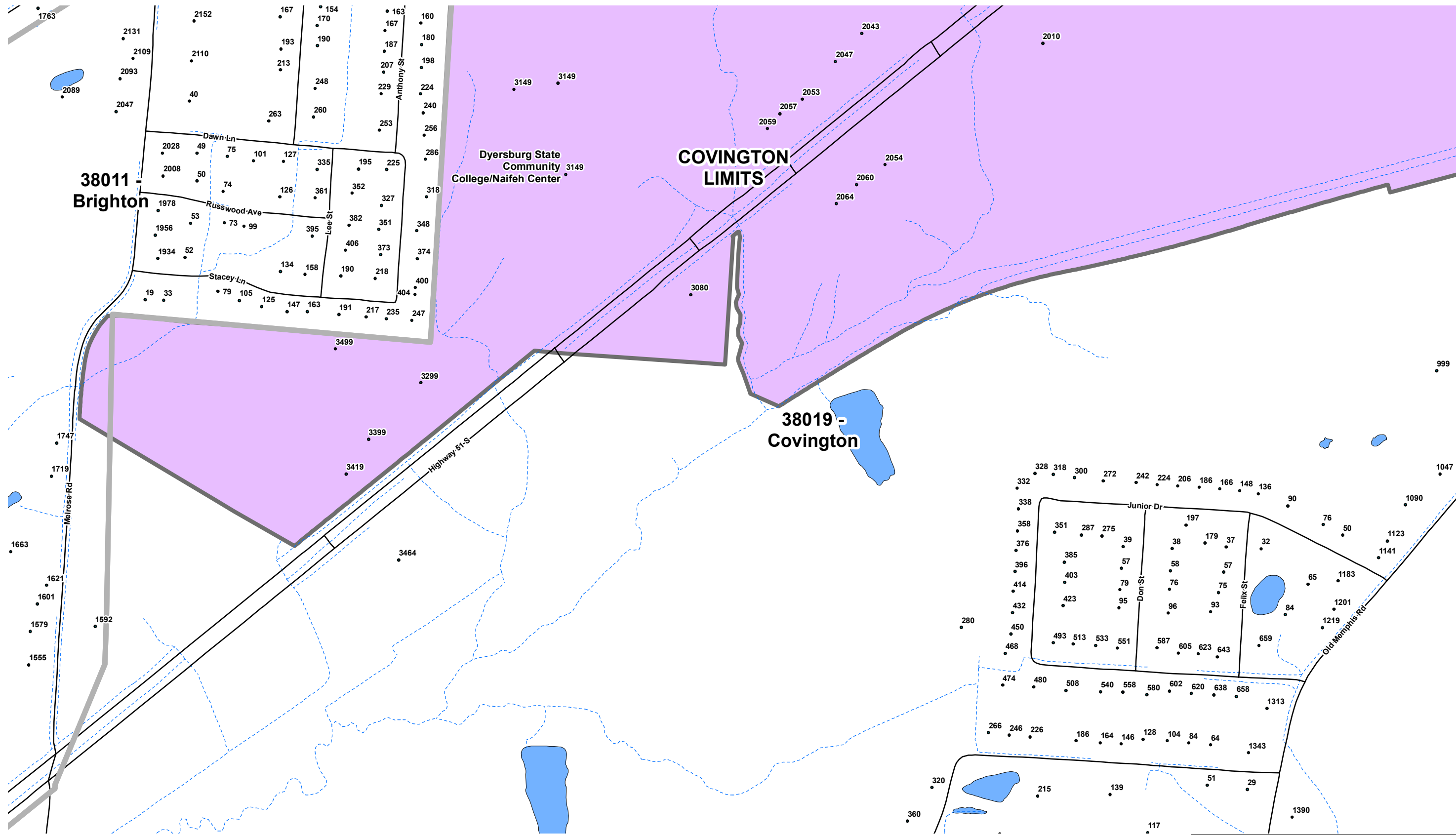
Map North
040
051A
068
 Map South

Map West **052** **051A** **050** Map East

Legend

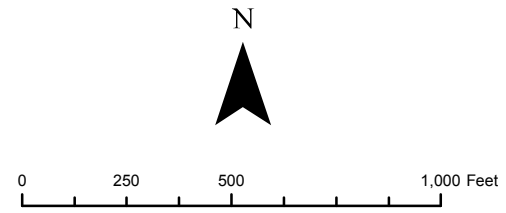
- Addresses
- County Limits
- Zip Code Boundaries
- Roads
- - - Streams
- Bodies of Water
- Public Land
- City Limits





TIPTON COUNTY, TN
911 ROAD MAP
 Produced by the TCGIS Department

TIPTON COUNTY GIS MAKES NO WARRANTY, EXPRESS OR IMPLIED, NOR ANY GUARANTY AS TO THE CONTENT, SEQUENCE, ACCURACY, TIMELINESS OR COMPLETENESS OF ANY OF THE INFORMATION PROVIDED. TIPTON COUNTY GIS EXPLICITLY DISCLAIMS ALL REPRESENTATIONS AND WARRANTIES. THE READER AGREES TO HOLD HARMLESS TIPTON COUNTY GIS FOR ANY CAUSE OF ACTION AND COSTS ASSOCIATED WITH ANY CAUSES OF ACTION WHICH MAY ARISE AS A CONSEQUENCE OF TIPTON COUNTY GIS PROVIDING THIS INFORMATION. REPRODUCTION OF THIS MAP IS PROHIBITED WITHOUT PERMISSION FROM TIPTON COUNTY GIS.

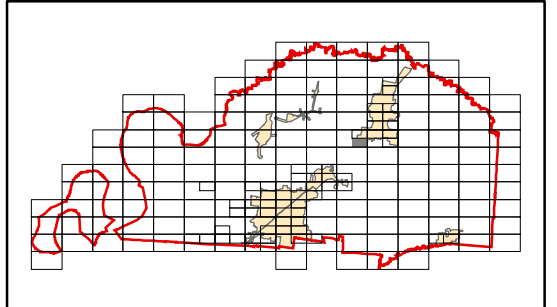


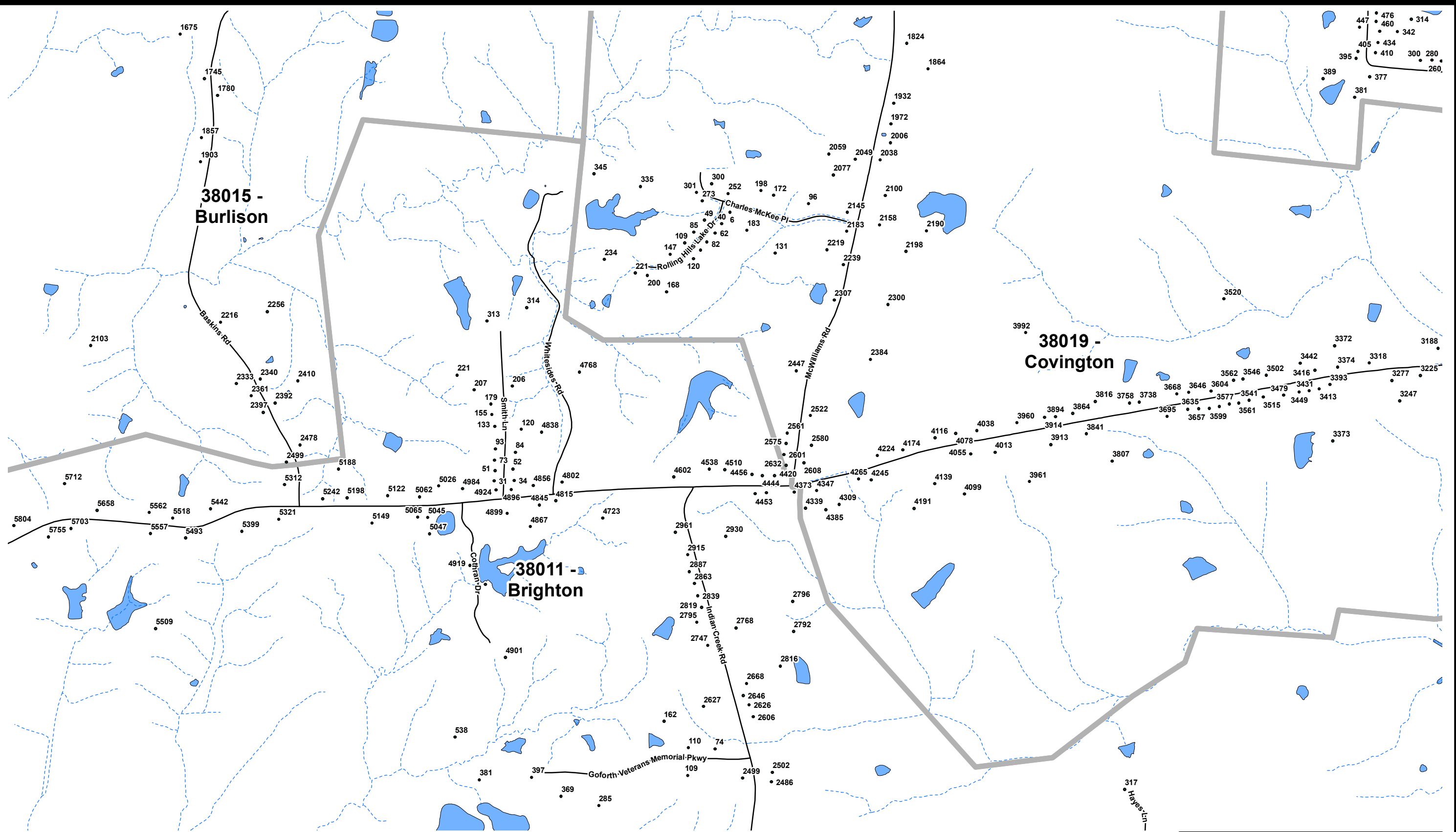
Map: 051B

Map North
040
 Map West **052** **051B** **050** Map East
068
 Map South

Legend

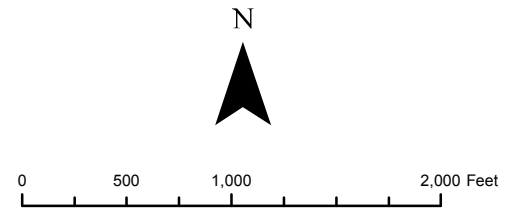
- Addresses
- ▭ County Limits
- ▭ Zip Code Boundaries
- Roads
- - - Streams
- ▭ Bodies of Water
- ▭ Public Land
- ▭ City Limits





TIPTON COUNTY, TN
911 ROAD MAP
 Produced by the TCGIS Department

TIPTON COUNTY GIS MAKES NO WARRANTY, EXPRESS OR IMPLIED, NOR ANY GUARANTY AS TO THE CONTENT, SEQUENCE, ACCURACY, TIMELINESS OR COMPLETENESS OF ANY OF THE INFORMATION PROVIDED. TIPTON COUNTY GIS EXPLICITLY DISCLAIMS ALL REPRESENTATIONS AND WARRANTIES. THE READER AGREES TO HOLD HARMLESS TIPTON COUNTY GIS FOR ANY CAUSE OF ACTION AND COSTS ASSOCIATED WITH ANY CAUSES OF ACTION WHICH MAY ARISE AS A CONSEQUENCE OF TIPTON COUNTY GIS PROVIDING THIS INFORMATION. REPRODUCTION OF THIS MAP IS PROHIBITED WITHOUT PERMISSION FROM TIPTON COUNTY GIS.

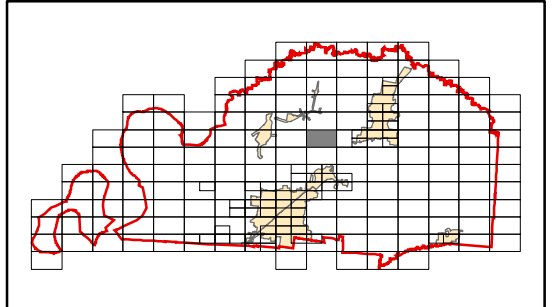


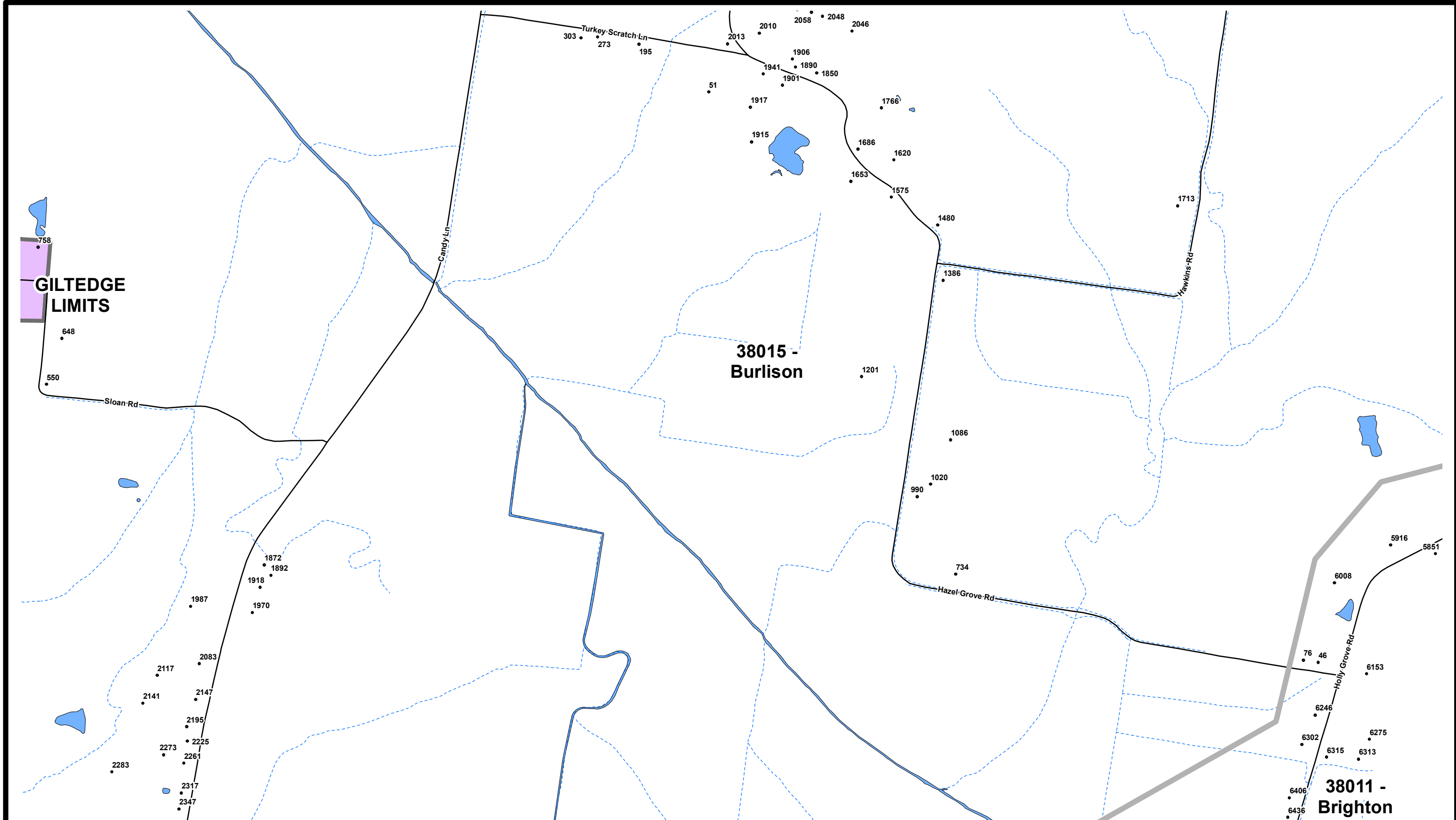
Map: 052

Map North **039**
 Map West **053** **052** **051** Map East
 Map South **067**

Legend

- Addresses
- County Limits
- Zip Code Boundaries
- Roads
- Streams
- Bodies of Water
- Public Land
- City Limits





GILTEGE LIMITS

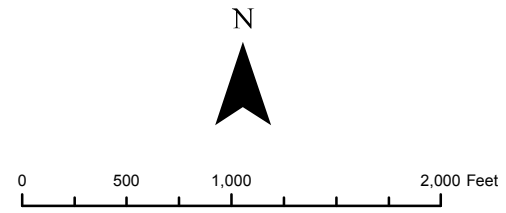
38015 - Burlison

38011 - Brighton

TIPTON COUNTY, TN
911 ROAD MAP
 Produced by the TCGIS Department



TIPTON COUNTY GIS MAKES NO WARRANTY, EXPRESS OR IMPLIED, NOR ANY GUARANTY AS TO THE CONTENT, SEQUENCE, ACCURACY, TIMELINESS OR COMPLETENESS OF ANY OF THE INFORMATION PROVIDED. TIPTON COUNTY GIS EXPLICITLY DISCLAIMS ALL REPRESENTATIONS AND WARRANTIES. THE READER AGREES TO HOLD HARMLESS TIPTON COUNTY GIS FOR ANY CAUSE OF ACTION AND COSTS ASSOCIATED WITH ANY CAUSES OF ACTION WHICH MAY ARISE AS A CONSEQUENCE OF TIPTON COUNTY GIS PROVIDING THIS INFORMATION. REPRODUCTION OF THIS MAP IS PROHIBITED WITHOUT PERMISSION FROM TIPTON COUNTY GIS.



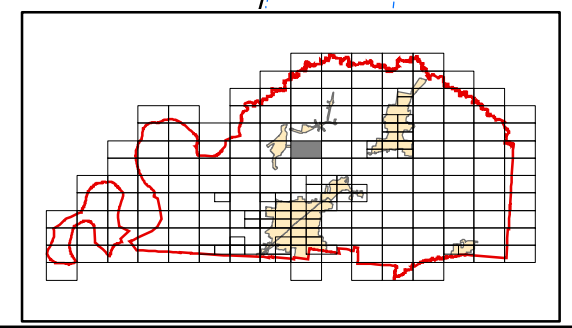
Map: 053

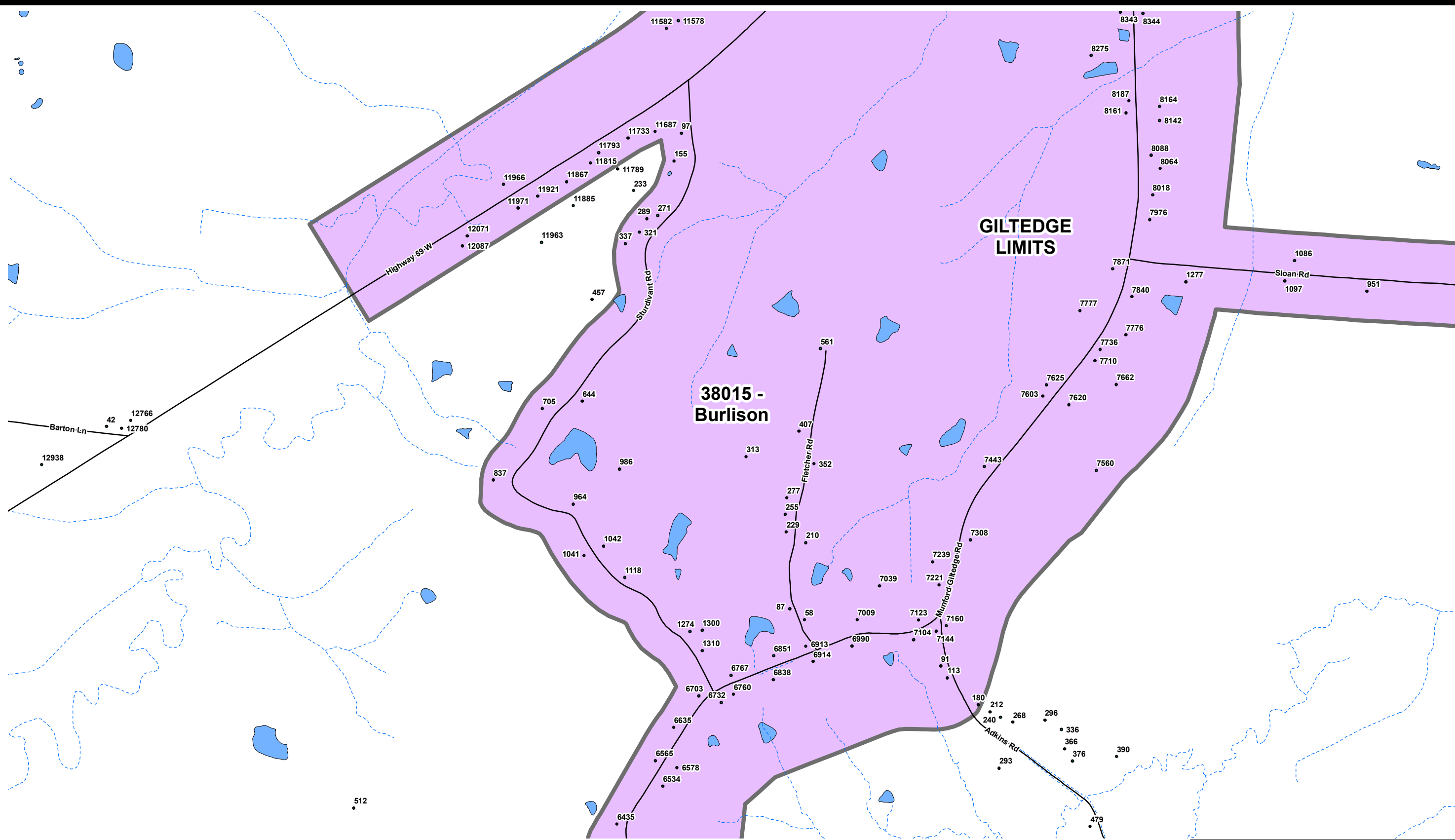
Map North
038
053
066
 Map South

Map West **054** **053** **052** Map East

Legend

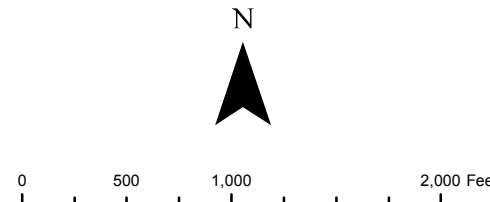
- Addresses
- County Limits
- Zip Code Boundaries
- Roads
- - - Streams
- Bodies of Water
- Public Land
- City Limits





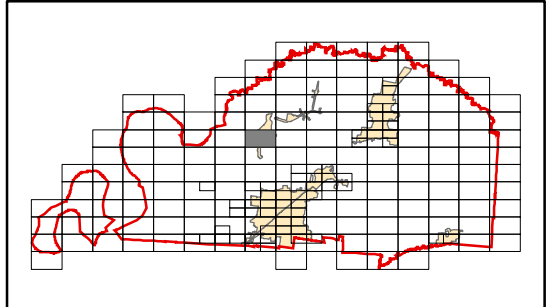
TIPTON COUNTY, TN
911 ROAD MAP
 Produced by the TCGIS Department

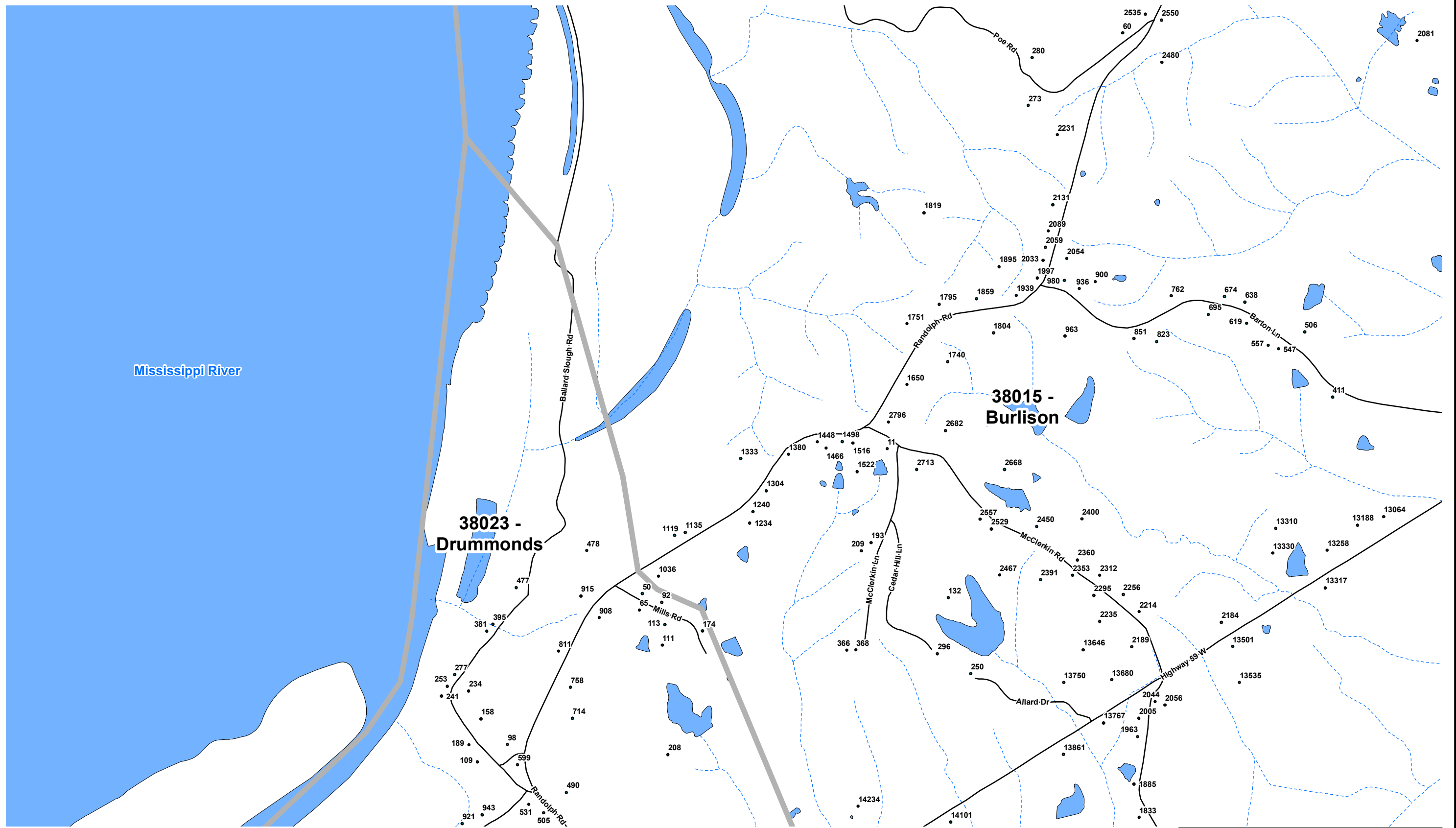
TIPTON COUNTY GIS MAKES NO WARRANTY, EXPRESS OR IMPLIED, NOR ANY GUARANTY AS TO THE CONTENT, SEQUENCE, ACCURACY, TIMELINESS OR COMPLETENESS OF ANY OF THE INFORMATION PROVIDED. TIPTON COUNTY GIS EXPLICITLY DISCLAIMS ALL REPRESENTATIONS AND WARRANTIES. THE READER AGREES TO HOLD HARMLESS TIPTON COUNTY GIS FOR ANY CAUSE OF ACTION AND COSTS ASSOCIATED WITH ANY CAUSES OF ACTION WHICH MAY ARISE AS A CONSEQUENCE OF TIPTON COUNTY GIS PROVIDING THIS INFORMATION. REPRODUCTION OF THIS MAP IS PROHIBITED WITHOUT PERMISSION FROM TIPTON COUNTY GIS.



Map: 054
 Map North **037**
 Map West **055** **054** **053** Map East
 Map South **065**

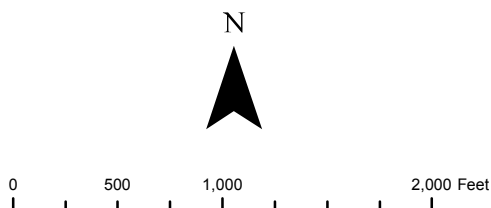
- Legend**
- Addresses
 - ▭ County Limits
 - ▭ Zip Code Boundaries
 - Roads
 - - - Streams
 - ▭ Bodies of Water
 - ▭ Public Land
 - ▭ City Limits





TIPTON COUNTY, TN
911 ROAD MAP
 Produced by the TCGIS Department

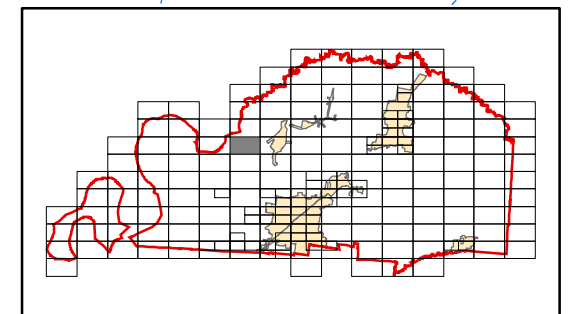
TIPTON COUNTY GIS MAKES NO WARRANTY, EXPRESS OR IMPLIED, NOR ANY GUARANTY AS TO THE CONTENT, SEQUENCE, ACCURACY, TIMELINESS OR COMPLETENESS OF ANY OF THE INFORMATION PROVIDED. TIPTON COUNTY GIS EXPLICITLY DISCLAIMS ALL REPRESENTATIONS AND WARRANTIES. THE READER AGREES TO HOLD HARMLESS TIPTON COUNTY GIS FOR ANY CAUSE OF ACTION AND COSTS ASSOCIATED WITH ANY CAUSES OF ACTION WHICH MAY ARISE AS A CONSEQUENCE OF TIPTON COUNTY GIS PROVIDING THIS INFORMATION. REPRODUCTION OF THIS MAP IS PROHIBITED WITHOUT PERMISSION FROM TIPTON COUNTY GIS.

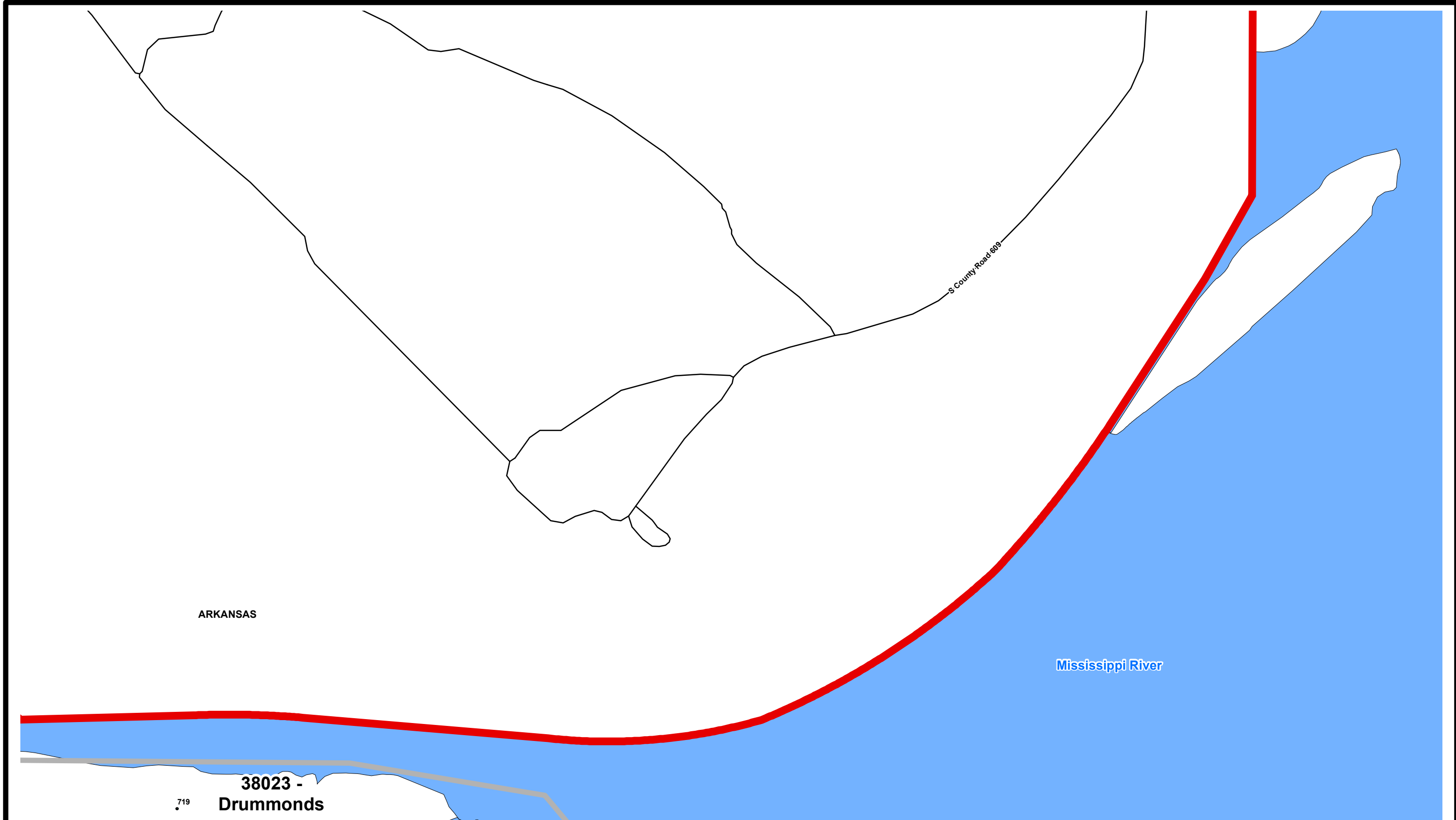


Map: 055
 Map North **036**
 Map West **056** **055** **054** Map East
 Map South **064**

Legend

- Addresses
- County Limits
- Zip Code Boundaries
- Roads
- - - Streams
- Bodies of Water
- Public Land
- City Limits



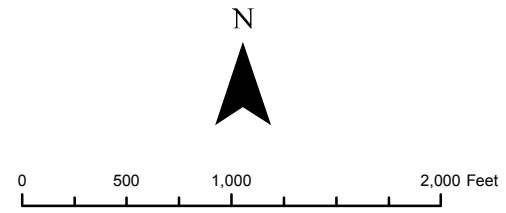


TIPTON COUNTY, TN 911 ROAD MAP

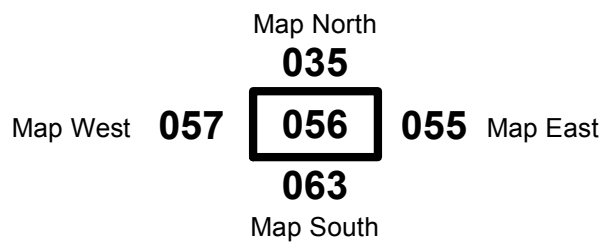
Produced by the TCGIS Department



TIPTON COUNTY GIS MAKES NO WARRANTY, EXPRESS OR IMPLIED, NOR ANY GUARANTY AS TO THE CONTENT, SEQUENCE, ACCURACY, TIMELINESS OR COMPLETENESS OF ANY OF THE INFORMATION PROVIDED. TIPTON COUNTY GIS EXPLICITLY DISCLAIMS ALL REPRESENTATIONS AND WARRANTIES. THE READER AGREES TO HOLD HARMLESS TIPTON COUNTY GIS FOR ANY CAUSE OF ACTION AND COSTS ASSOCIATED WITH ANY CAUSES OF ACTION WHICH MAY ARISE AS A CONSEQUENCE OF TIPTON COUNTY GIS PROVIDING THIS INFORMATION. REPRODUCTION OF THIS MAP IS PROHIBITED WITHOUT PERMISSION FROM TIPTON COUNTY GIS.

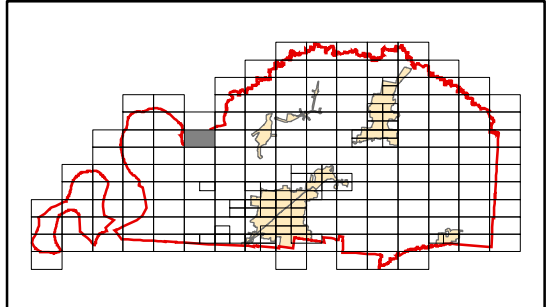


Map: 056



Legend

- Addresses
- ▭ County Limits
- ▭ Zip Code Boundaries
- Roads
- - - Streams
- ▭ Bodies of Water
- ▭ Public Land
- ▭ City Limits



38023 -
Drummonds

Mississippi River

38023 - Drummonds

1702

Coon Valley Rd

Duval Ln

TIPTON COUNTY, TN 911 ROAD MAP

Produced by the TCGIS Department



TIPTON COUNTY GIS MAKES NO WARRANTY, EXPRESS OR IMPLIED, NOR ANY GUARANTY AS TO THE CONTENT, SEQUENCE, ACCURACY, TIMELINESS OR COMPLETENESS OF ANY OF THE INFORMATION PROVIDED. TIPTON COUNTY GIS EXPLICITLY DISCLAIMS ALL REPRESENTATIONS AND WARRANTIES. THE READER AGREES TO HOLD HARMLESS TIPTON COUNTY GIS FOR ANY CAUSE OF ACTION AND COSTS ASSOCIATED WITH ANY CAUSES OF ACTION WHICH MAY ARISE AS A CONSEQUENCE OF TIPTON COUNTY GIS PROVIDING THIS INFORMATION. REPRODUCTION OF THIS MAP IS PROHIBITED WITHOUT PERMISSION FROM TIPTON COUNTY GIS.



0 500 1,000 2,000 Feet

Map: 057

Map North

034

057

062

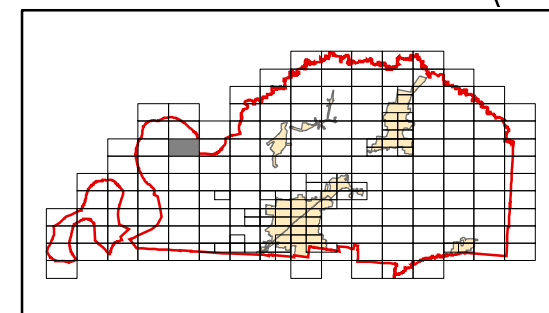
Map South

Map West 058

056 Map East

Legend

- Addresses
- ▭ County Limits
- ▭ Zip Code Boundaries
- Roads
- - - Streams
- ▭ Bodies of Water
- ▭ Public Land
- ▭ City Limits

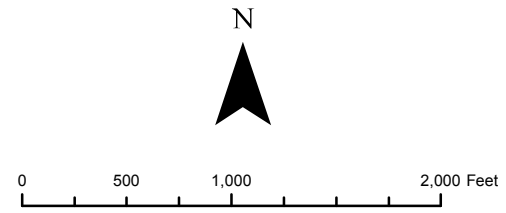




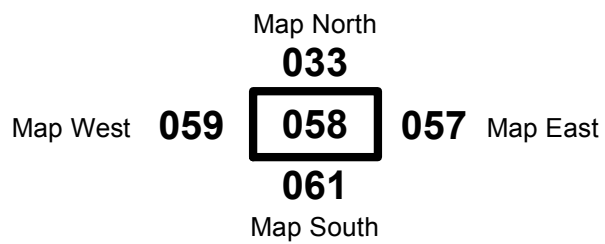
TIPTON COUNTY, TN
911 ROAD MAP
 Produced by the TCGIS Department



TIPTON COUNTY GIS MAKES NO WARRANTY, EXPRESS OR IMPLIED, NOR ANY GUARANTY AS TO THE CONTENT, SEQUENCE, ACCURACY, TIMELINESS OR COMPLETENESS OF ANY OF THE INFORMATION PROVIDED. TIPTON COUNTY GIS EXPLICITLY DISCLAIMS ALL REPRESENTATIONS AND WARRANTIES. THE READER AGREES TO HOLD HARMLESS TIPTON COUNTY GIS FOR ANY CAUSE OF ACTION AND COSTS ASSOCIATED WITH ANY CAUSES OF ACTION WHICH MAY ARISE AS A CONSEQUENCE OF TIPTON COUNTY GIS PROVIDING THIS INFORMATION. REPRODUCTION OF THIS MAP IS PROHIBITED WITHOUT PERMISSION FROM TIPTON COUNTY GIS.

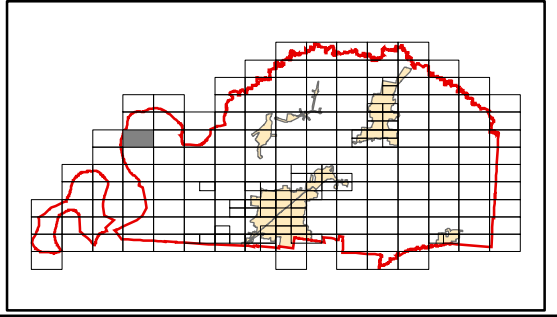


Map: 058



Legend

- Addresses
- ▭ County Limits
- ▭ Zip Code Boundaries
- Roads
- - - Streams
- ▭ Bodies of Water
- ▭ Public Land
- ▭ City Limits



ARKANSAS

38023 - Drummonds

S County Road 375

State Highway 118

TIPTON COUNTY, TN 911 ROAD MAP

Produced by the TCGIS Department



TIPTON COUNTY GIS MAKES NO WARRANTY, EXPRESS OR IMPLIED, NOR ANY GUARANTY AS TO THE CONTENT, SEQUENCE, ACCURACY, TIMELINESS OR COMPLETENESS OF ANY OF THE INFORMATION PROVIDED. TIPTON COUNTY GIS EXPLICITLY DISCLAIMS ALL REPRESENTATIONS AND WARRANTIES. THE READER AGREES TO HOLD HARMLESS TIPTON COUNTY GIS FOR ANY CAUSE OF ACTION AND COSTS ASSOCIATED WITH ANY CAUSES OF ACTION WHICH MAY ARISE AS A CONSEQUENCE OF TIPTON COUNTY GIS PROVIDING THIS INFORMATION. REPRODUCTION OF THIS MAP IS PROHIBITED WITHOUT PERMISSION FROM TIPTON COUNTY GIS.

N

0 500 1,000 2,000 Feet

Map: 059

Map North

059

060

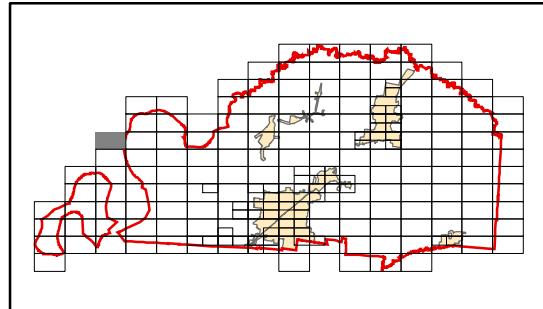
Map South

058 Map East

Map West

Legend

- Addresses
- ▭ County Limits
- ▭ Zip Code Boundaries
- Roads
- - - Streams
- ▭ Bodies of Water
- ▭ Public Land
- ▭ City Limits



38023 -
Drummonds

ARKANSAS

State Highway 118

S County Road 391

W County Road 1148

TIPTON COUNTY, TN 911 ROAD MAP

Produced by the TCGIS Department



TIPTON COUNTY GIS MAKES NO WARRANTY, EXPRESS OR IMPLIED, NOR ANY GUARANTY AS TO THE CONTENT, SEQUENCE, ACCURACY, TIMELINESS OR COMPLETENESS OF ANY OF THE INFORMATION PROVIDED. TIPTON COUNTY GIS EXPLICITLY DISCLAIMS ALL REPRESENTATIONS AND WARRANTIES. THE READER AGREES TO HOLD HARMLESS TIPTON COUNTY GIS FOR ANY CAUSE OF ACTION AND COSTS ASSOCIATED WITH ANY CAUSES OF ACTION WHICH MAY ARISE AS A CONSEQUENCE OF TIPTON COUNTY GIS PROVIDING THIS INFORMATION. REPRODUCTION OF THIS MAP IS PROHIBITED WITHOUT PERMISSION FROM TIPTON COUNTY GIS.



0 500 1,000 2,000 Feet

Map: 060

Map North

059

060

087








Map South

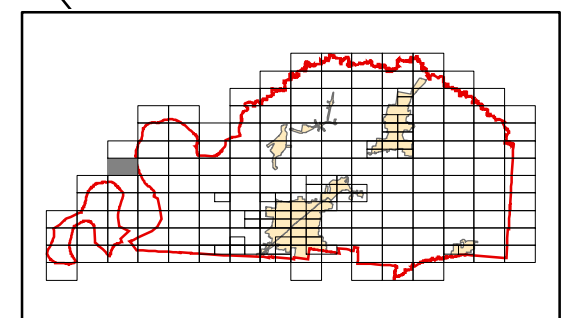
Map West

061

Map East

Legend

- Addresses
-  County Limits
-  Zip Code Boundaries
-  Roads
-  Streams
-  Bodies of Water
-  Public Land
-  City Limits



38023 -
Drummonds

38023 -
Drummonds

Mississippi River

Cash Rd

188

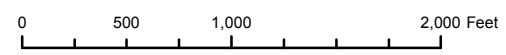
2

TIPTON COUNTY, TN 911 ROAD MAP

Produced by the TCGIS Department



TIPTON COUNTY GIS MAKES NO WARRANTY, EXPRESS OR IMPLIED, NOR ANY GUARANTY AS TO THE CONTENT, SEQUENCE, ACCURACY, TIMELINESS OR COMPLETENESS OF ANY OF THE INFORMATION PROVIDED. TIPTON COUNTY GIS EXPLICITLY DISCLAIMS ALL REPRESENTATIONS AND WARRANTIES. THE READER AGREES TO HOLD HARMLESS TIPTON COUNTY GIS FOR ANY CAUSE OF ACTION AND COSTS ASSOCIATED WITH ANY CAUSES OF ACTION WHICH MAY ARISE AS A CONSEQUENCE OF TIPTON COUNTY GIS PROVIDING THIS INFORMATION. REPRODUCTION OF THIS MAP IS PROHIBITED WITHOUT PERMISSION FROM TIPTON COUNTY GIS.



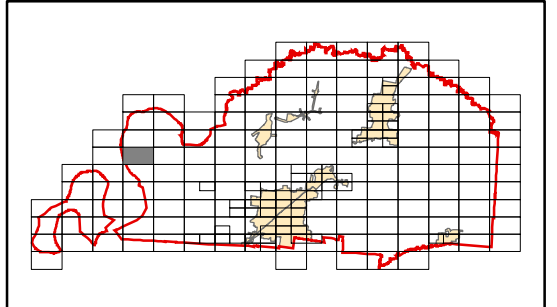
Map: 061

Map North
058
061
086
Map South

Map West **060** **061** **062** Map East

Legend

- Addresses
- County Limits
- Zip Code Boundaries
- Roads
- Streams
- Bodies of Water
- Public Land
- City Limits



Mississippi River

Coon Valley Rd

Coon Valley Rd

38023 -
Drummonds

Ruleman Rd

Sullivan Rd

TIPTON COUNTY, TN 911 ROAD MAP

Produced by the TCGIS Department



TIPTON COUNTY GIS MAKES NO WARRANTY, EXPRESS OR IMPLIED, NOR ANY GUARANTY AS TO THE CONTENT, SEQUENCE, ACCURACY, TIMELINESS OR COMPLETENESS OF ANY OF THE INFORMATION PROVIDED. TIPTON COUNTY GIS EXPLICITLY DISCLAIMS ALL REPRESENTATIONS AND WARRANTIES. THE READER AGREES TO HOLD HARMLESS TIPTON COUNTY GIS FOR ANY CAUSE OF ACTION AND COSTS ASSOCIATED WITH ANY CAUSES OF ACTION WHICH MAY ARISE AS A CONSEQUENCE OF TIPTON COUNTY GIS PROVIDING THIS INFORMATION. REPRODUCTION OF THIS MAP IS PROHIBITED WITHOUT PERMISSION FROM TIPTON COUNTY GIS.



0 500 1,000 2,000 Feet

Map: 062

Map North

057

062








085

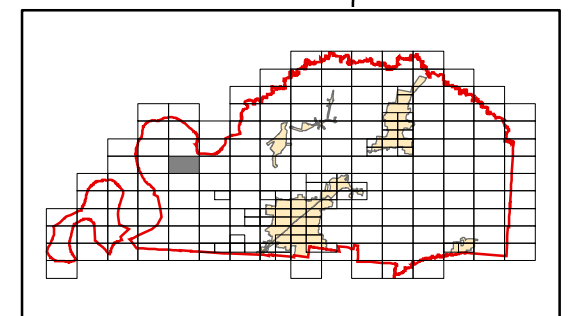
Map South

Map West 061

063 Map East

Legend

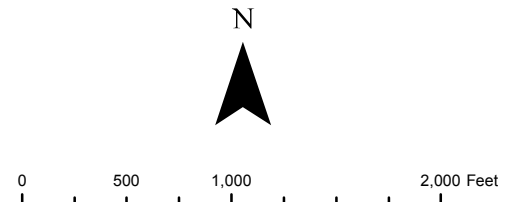
- Addresses
-  County Limits
-  Zip Code Boundaries
-  Roads
-  Streams
-  Bodies of Water
-  Public Land
-  City Limits





TIPTON COUNTY, TN
911 ROAD MAP
 Produced by the TCGIS Department

TIPTON COUNTY GIS MAKES NO WARRANTY, EXPRESS OR IMPLIED, NOR ANY GUARANTY AS TO THE CONTENT, SEQUENCE, ACCURACY, TIMELINESS OR COMPLETENESS OF ANY OF THE INFORMATION PROVIDED. TIPTON COUNTY GIS EXPLICITLY DISCLAIMS ALL REPRESENTATIONS AND WARRANTIES. THE READER AGREES TO HOLD HARMLESS TIPTON COUNTY GIS FOR ANY CAUSE OF ACTION AND COSTS ASSOCIATED WITH ANY CAUSES OF ACTION WHICH MAY ARISE AS A CONSEQUENCE OF TIPTON COUNTY GIS PROVIDING THIS INFORMATION. REPRODUCTION OF THIS MAP IS PROHIBITED WITHOUT PERMISSION FROM TIPTON COUNTY GIS.

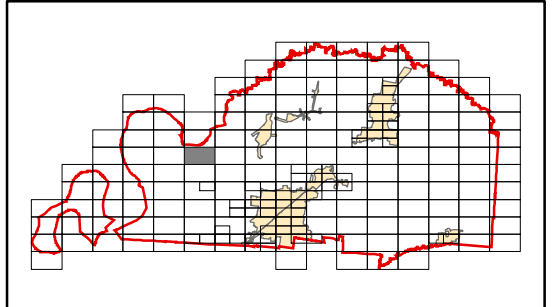


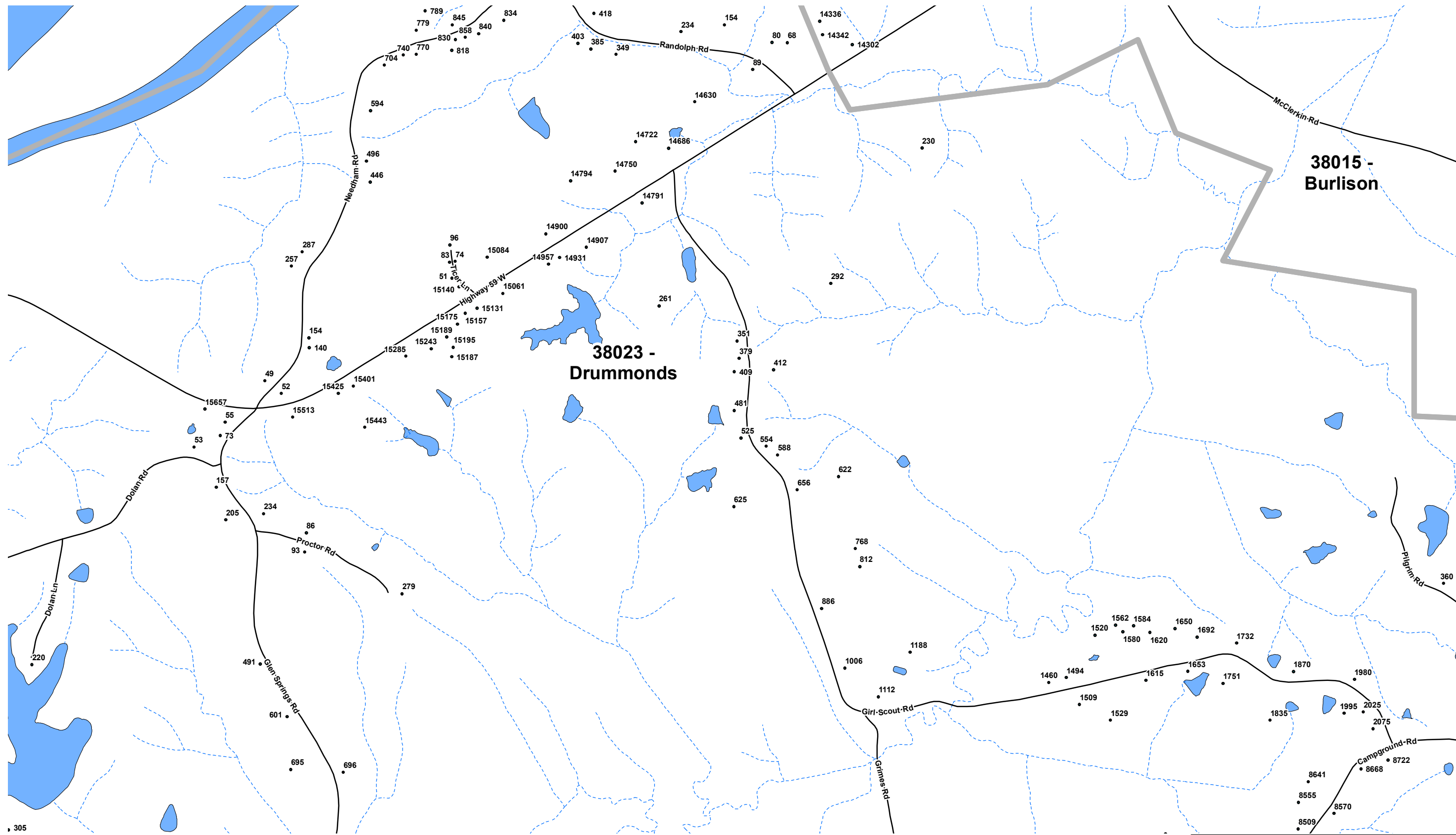
Map: 063

Map North **056**
 Map West **062** **063** **064** Map East
 Map South **084**

Legend

- Addresses
- ▭ County Limits
- ▭ Zip Code Boundaries
- Roads
- - - Streams
- ▭ Bodies of Water
- ▭ Public Land
- ▭ City Limits





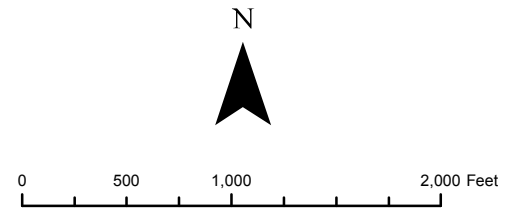
38015 - Burlison

38023 - Drummonds

TIPTON COUNTY, TN
911 ROAD MAP
 Produced by the TCGIS Department



TIPTON COUNTY GIS MAKES NO WARRANTY, EXPRESS OR IMPLIED, NOR ANY GUARANTY AS TO THE CONTENT, SEQUENCE, ACCURACY, TIMELINESS OR COMPLETENESS OF ANY OF THE INFORMATION PROVIDED. TIPTON COUNTY GIS EXPLICITLY DISCLAIMS ALL REPRESENTATIONS AND WARRANTIES. THE READER AGREES TO HOLD HARMLESS TIPTON COUNTY GIS FOR ANY CAUSE OF ACTION AND COSTS ASSOCIATED WITH ANY CAUSES OF ACTION WHICH MAY ARISE AS A CONSEQUENCE OF TIPTON COUNTY GIS PROVIDING THIS INFORMATION. REPRODUCTION OF THIS MAP IS PROHIBITED WITHOUT PERMISSION FROM TIPTON COUNTY GIS.

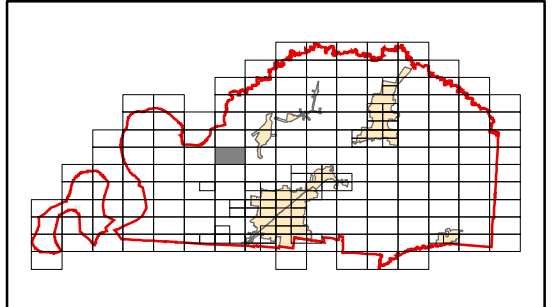


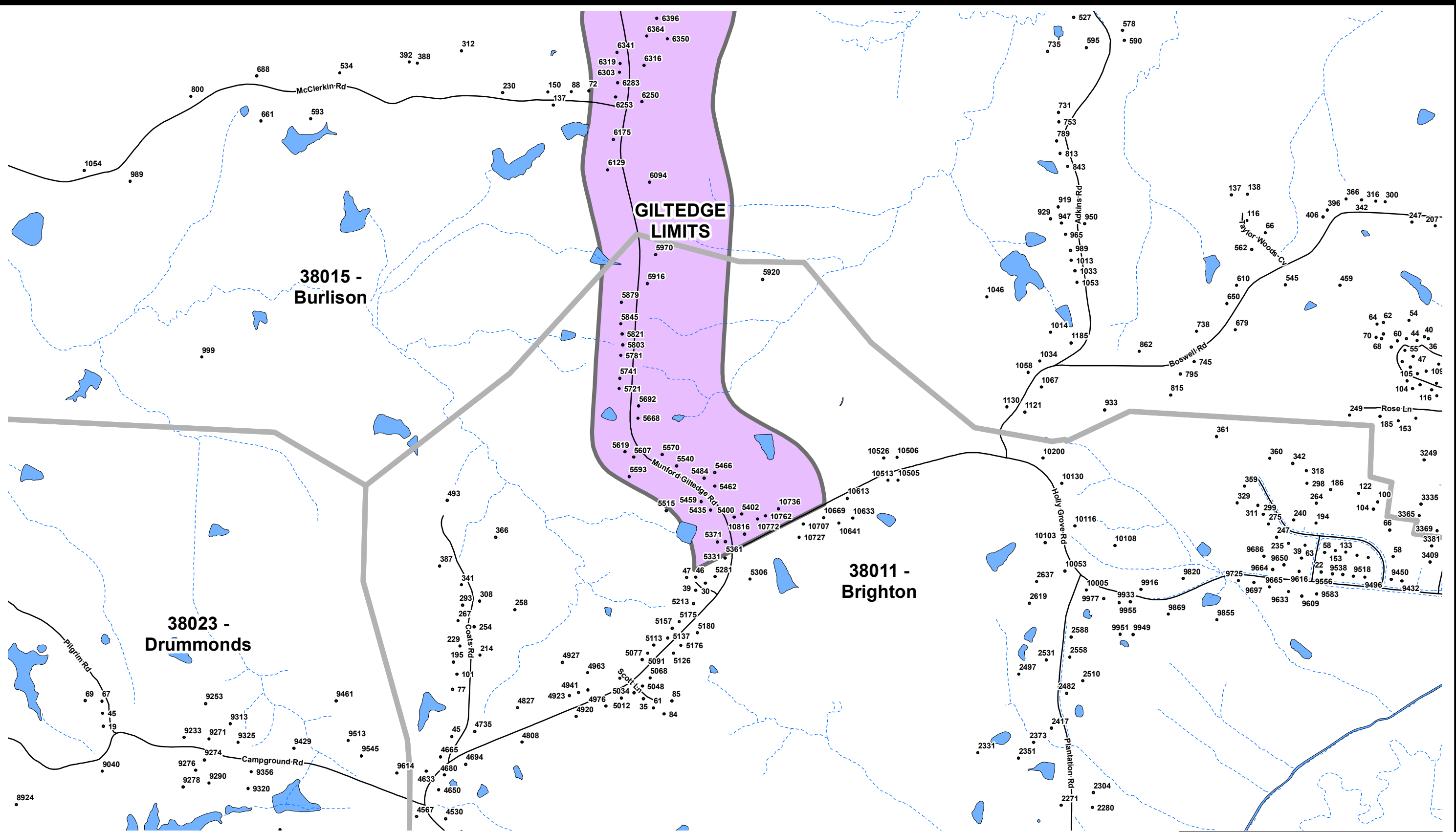
Map: 064

Map North **055**
 Map West **063** **064** **065** Map East
 Map South **083**

Legend

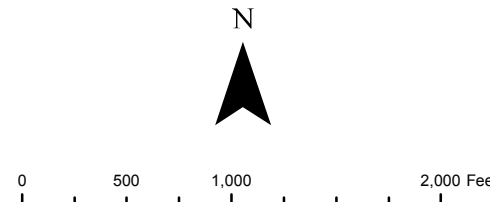
- Addresses
- ▭ County Limits
- ▭ Zip Code Boundaries
- Roads
- - - Streams
- ▭ Bodies of Water
- ▭ Public Land
- ▭ City Limits





TIPTON COUNTY, TN
911 ROAD MAP
 Produced by the TCGIS Department

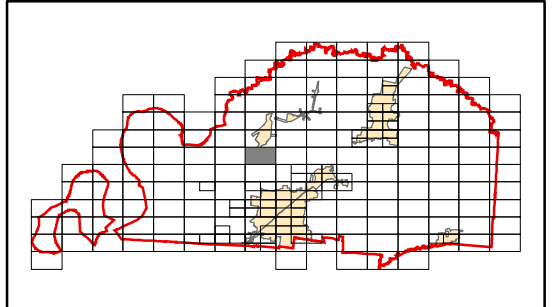
TIPTON COUNTY GIS MAKES NO WARRANTY, EXPRESS OR IMPLIED, NOR ANY GUARANTY AS TO THE CONTENT, SEQUENCE, ACCURACY, TIMELINESS OR COMPLETENESS OF ANY OF THE INFORMATION PROVIDED. TIPTON COUNTY GIS EXPLICITLY DISCLAIMS ALL REPRESENTATIONS AND WARRANTIES. THE READER AGREES TO HOLD HARMLESS TIPTON COUNTY GIS FOR ANY CAUSE OF ACTION AND COSTS ASSOCIATED WITH ANY CAUSES OF ACTION WHICH MAY ARISE AS A CONSEQUENCE OF TIPTON COUNTY GIS PROVIDING THIS INFORMATION. REPRODUCTION OF THIS MAP IS PROHIBITED WITHOUT PERMISSION FROM TIPTON COUNTY GIS.

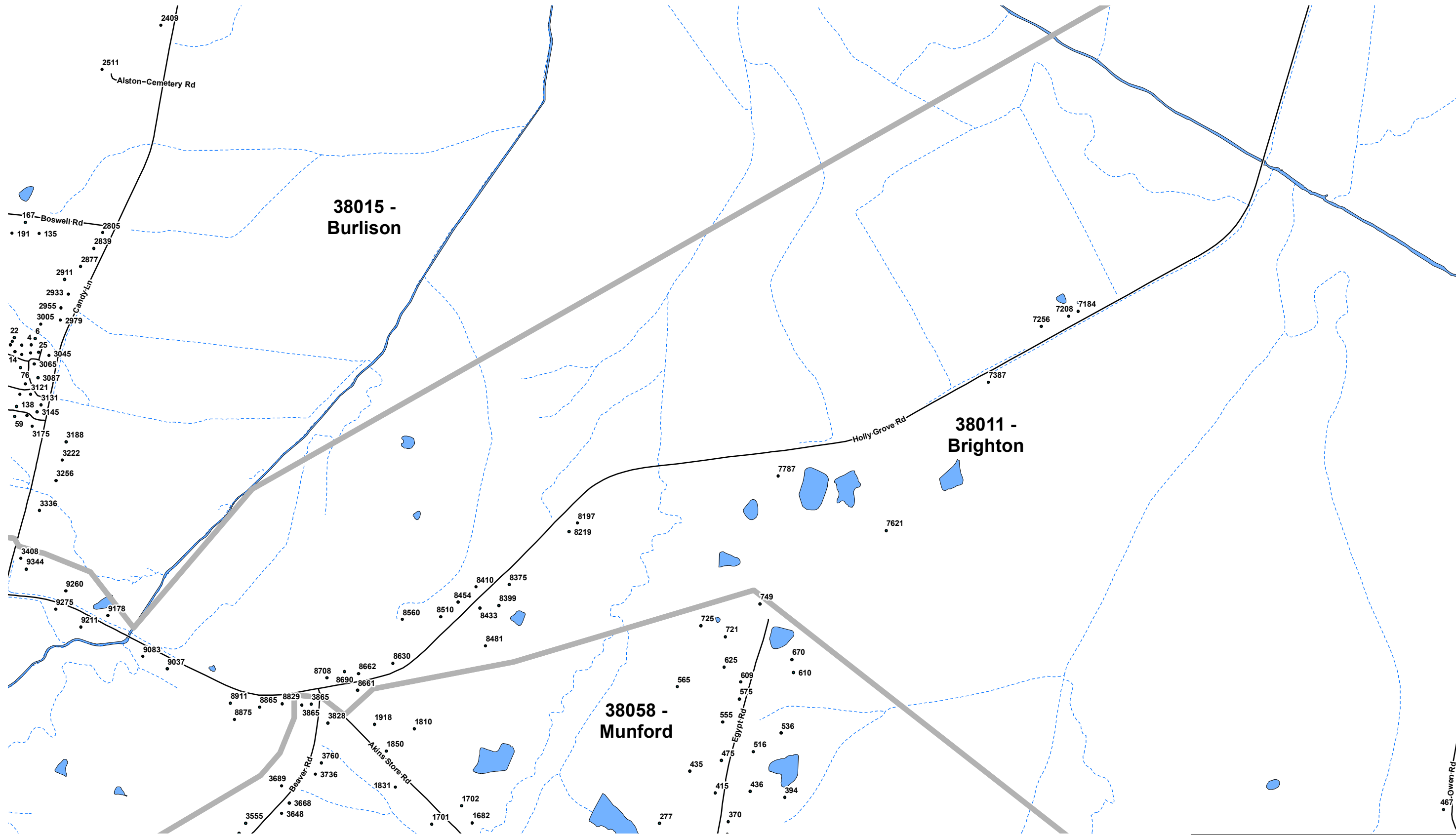


Map: 065
 Map North **054**
 Map West **064** **065** **066** Map East
 Map South **082**

Legend

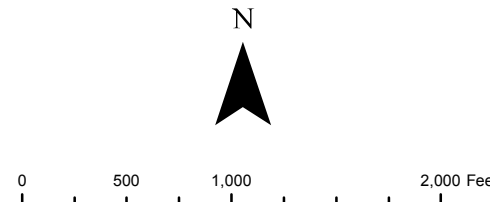
- Addresses
- ▭ County Limits
- ▭ Zip Code Boundaries
- Roads
- - - Streams
- ▭ Bodies of Water
- ▭ Public Land
- ▭ City Limits



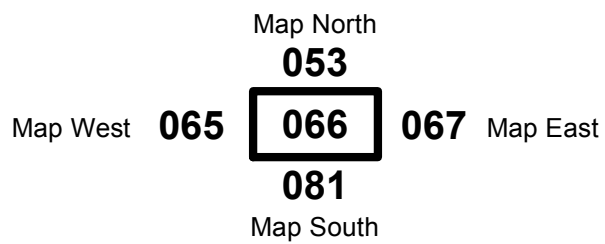


TIPTON COUNTY, TN
911 ROAD MAP
 Produced by the TCGIS Department

TIPTON COUNTY GIS MAKES NO WARRANTY, EXPRESS OR IMPLIED, NOR ANY GUARANTY AS TO THE CONTENT, SEQUENCE, ACCURACY, TIMELINESS OR COMPLETENESS OF ANY OF THE INFORMATION PROVIDED. TIPTON COUNTY GIS EXPLICITLY DISCLAIMS ALL REPRESENTATIONS AND WARRANTIES. THE READER AGREES TO HOLD HARMLESS TIPTON COUNTY GIS FOR ANY CAUSE OF ACTION AND COSTS ASSOCIATED WITH ANY CAUSES OF ACTION WHICH MAY ARISE AS A CONSEQUENCE OF TIPTON COUNTY GIS PROVIDING THIS INFORMATION. REPRODUCTION OF THIS MAP IS PROHIBITED WITHOUT PERMISSION FROM TIPTON COUNTY GIS.



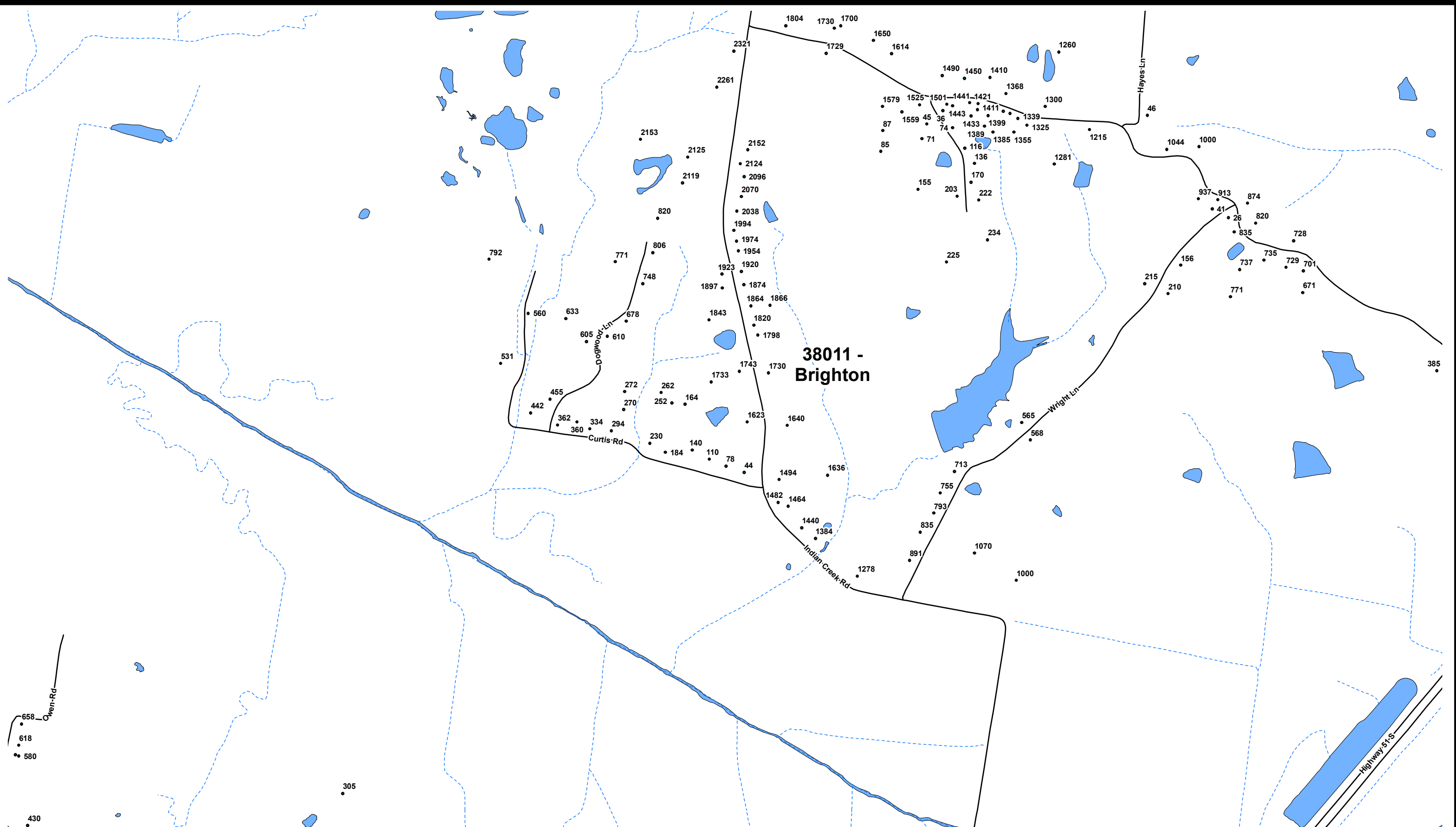
Map: 066



Legend

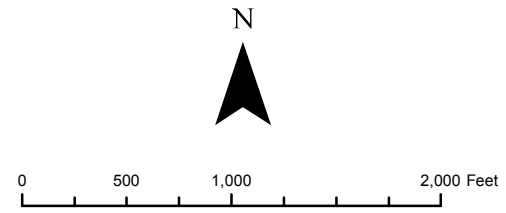
- Addresses
- ▭ County Limits
- ▭ Zip Code Boundaries
- Roads
- - - Streams
- ▭ Bodies of Water
- ▭ Public Land
- ▭ City Limits





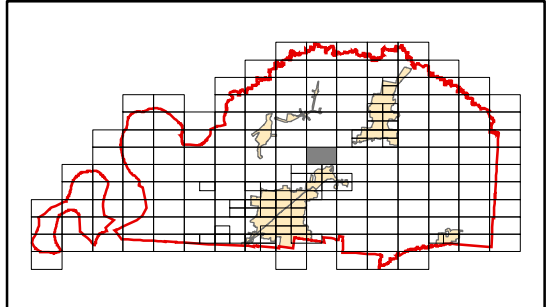
TIPTON COUNTY, TN
911 ROAD MAP
 Produced by the TCGIS Department

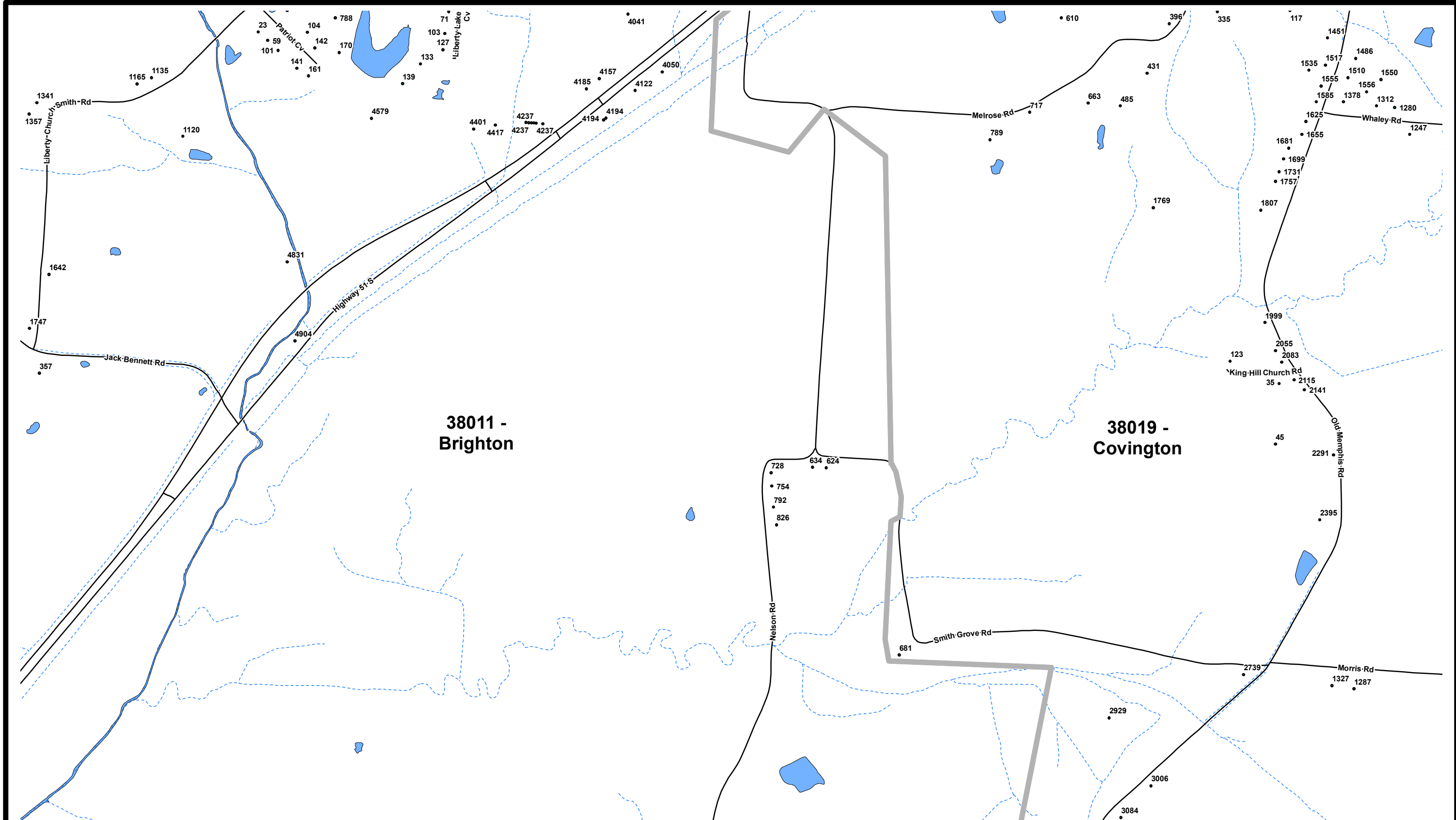
TIPTON COUNTY GIS MAKES NO WARRANTY, EXPRESS OR IMPLIED, NOR ANY GUARANTY AS TO THE CONTENT, SEQUENCE, ACCURACY, TIMELINESS OR COMPLETENESS OF ANY OF THE INFORMATION PROVIDED. TIPTON COUNTY GIS EXPLICITLY DISCLAIMS ALL REPRESENTATIONS AND WARRANTIES. THE READER AGREES TO HOLD HARMLESS TIPTON COUNTY GIS FOR ANY CAUSE OF ACTION AND COSTS ASSOCIATED WITH ANY CAUSES OF ACTION WHICH MAY ARISE AS A CONSEQUENCE OF TIPTON COUNTY GIS PROVIDING THIS INFORMATION. REPRODUCTION OF THIS MAP IS PROHIBITED WITHOUT PERMISSION FROM TIPTON COUNTY GIS.



Map: 067
 Map North **052**
 Map West **066** **067** **068** Map East
 Map South **080**

- Legend**
- Addresses
 - ▭ County Limits
 - ▭ Zip Code Boundaries
 - Roads
 - - - Streams
 - ▭ Bodies of Water
 - ▭ Public Land
 - ▭ City Limits





**38011 -
Brighton**

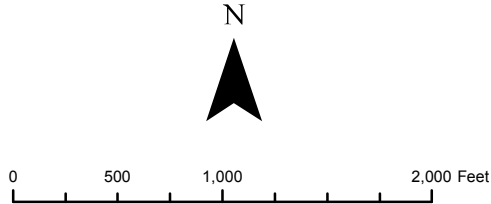
**38019 -
Covington**

**TIPTON COUNTY, TN
911 ROAD MAP**

Produced by the TCGIS Department



TIPTON COUNTY GIS MAKES NO WARRANTY, EXPRESS OR IMPLIED, NOR ANY GUARANTY AS TO THE CONTENT, SEQUENCE, ACCURACY, TIMELINESS OR COMPLETENESS OF ANY OF THE INFORMATION PROVIDED. TIPTON COUNTY GIS EXPLICITLY DISCLAIMS ALL REPRESENTATIONS AND WARRANTIES. THE READER AGREES TO HOLD HARMLESS TIPTON COUNTY GIS FOR ANY CAUSE OF ACTION AND COSTS ASSOCIATED WITH ANY CAUSES OF ACTION WHICH MAY ARISE AS A CONSEQUENCE OF TIPTON COUNTY GIS PROVIDING THIS INFORMATION. REPRODUCTION OF THIS MAP IS PROHIBITED WITHOUT PERMISSION FROM TIPTON COUNTY GIS.



Map: 068

Map North

051

068

079

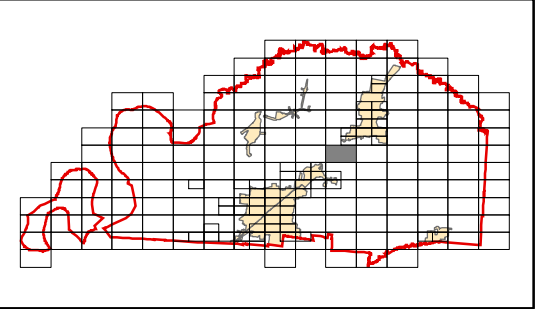
Map South

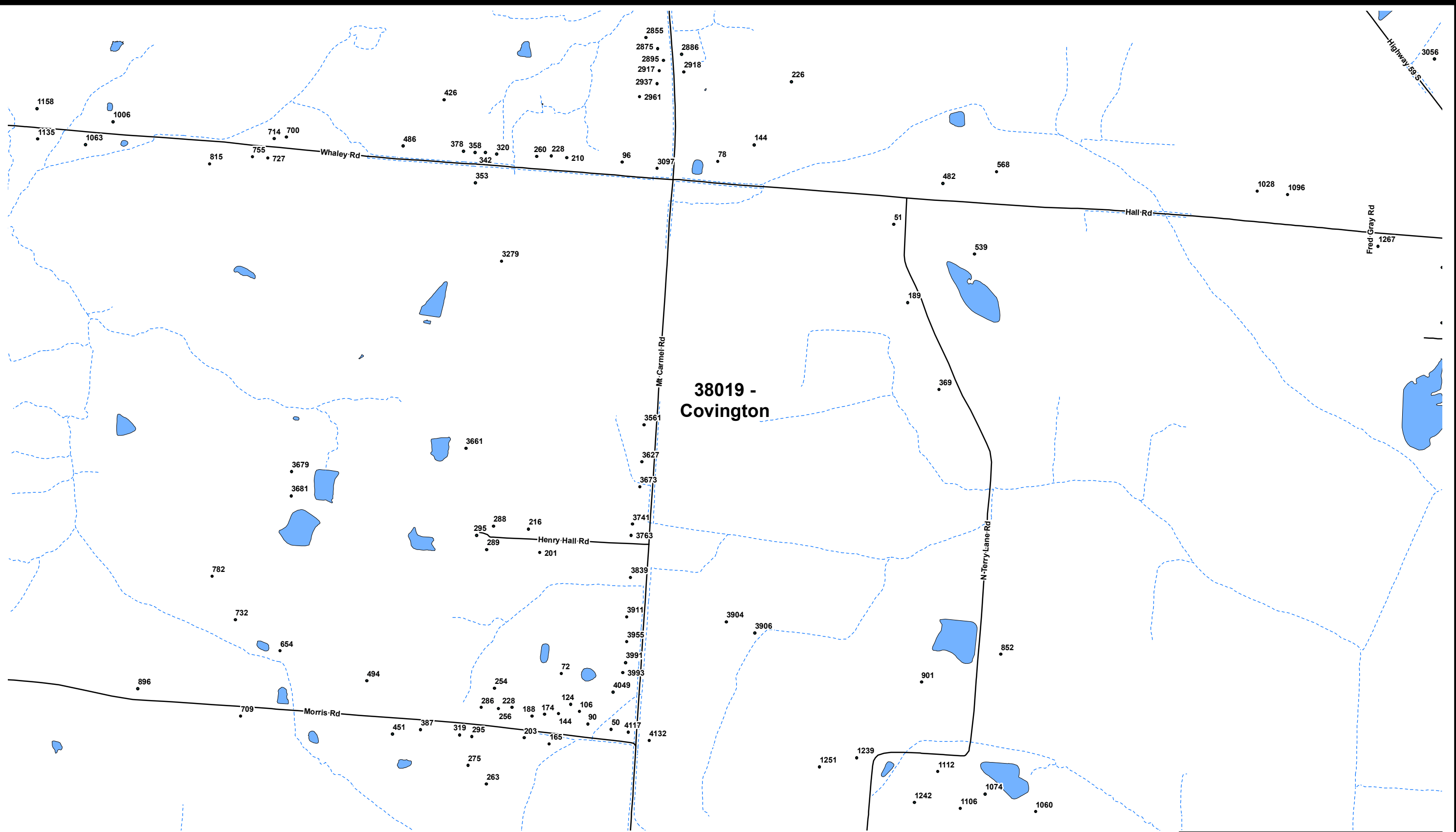
Map West **067**

069 Map East

Legend

- Addresses
- ▭ County Limits
- ▭ Zip Code Boundaries
- Roads
- - - Streams
- ▭ Bodies of Water
- ▭ Public Land
- ▭ City Limits

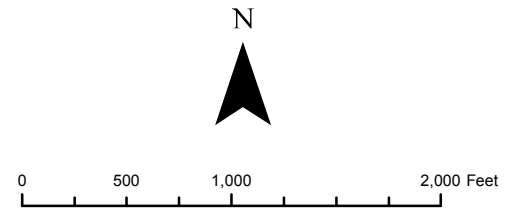




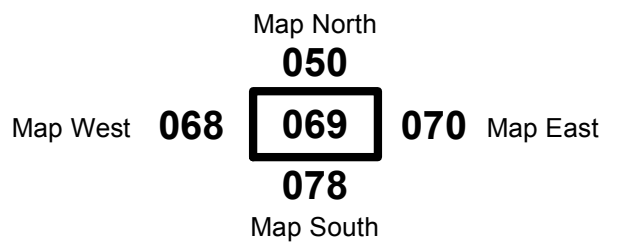
TIPTON COUNTY, TN
911 ROAD MAP
 Produced by the TCGIS Department



TIPTON COUNTY GIS MAKES NO WARRANTY, EXPRESS OR IMPLIED, NOR ANY GUARANTY AS TO THE CONTENT, SEQUENCE, ACCURACY, TIMELINESS OR COMPLETENESS OF ANY OF THE INFORMATION PROVIDED. TIPTON COUNTY GIS EXPLICITLY DISCLAIMS ALL REPRESENTATIONS AND WARRANTIES. THE READER AGREES TO HOLD HARMLESS TIPTON COUNTY GIS FOR ANY CAUSE OF ACTION AND COSTS ASSOCIATED WITH ANY CAUSES OF ACTION WHICH MAY ARISE AS A CONSEQUENCE OF TIPTON COUNTY GIS PROVIDING THIS INFORMATION. REPRODUCTION OF THIS MAP IS PROHIBITED WITHOUT PERMISSION FROM TIPTON COUNTY GIS.



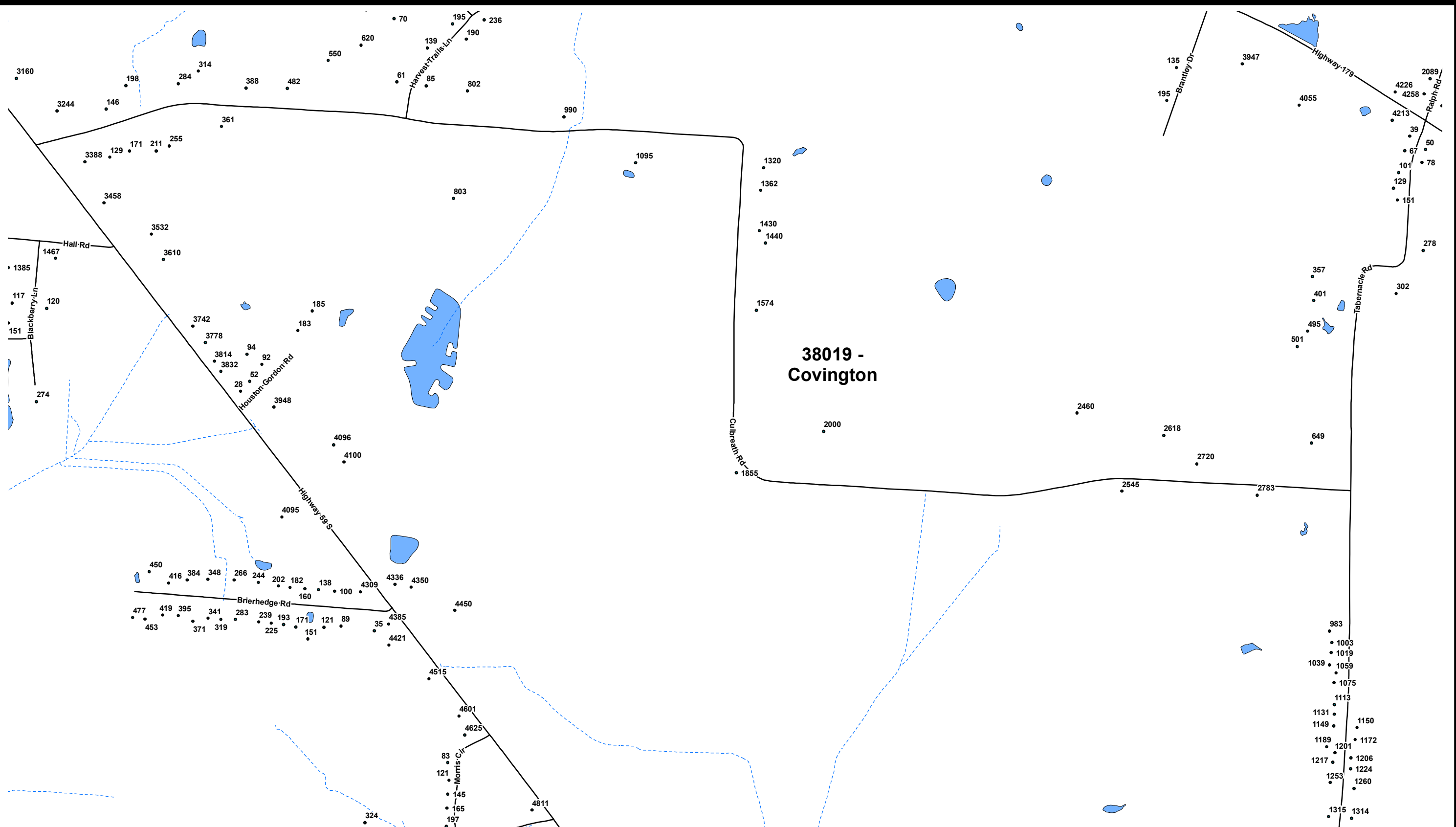
Map: 069



Legend

- Addresses
- ▭ County Limits
- ▭ Zip Code Boundaries
- Roads
- - - Streams
- ▭ Bodies of Water
- ▭ Public Land
- ▭ City Limits



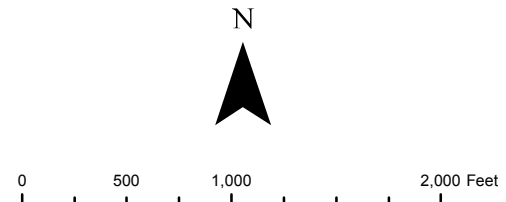


TIPTON COUNTY, TN 911 ROAD MAP

Produced by the TCGIS Department



TIPTON COUNTY GIS MAKES NO WARRANTY, EXPRESS OR IMPLIED, NOR ANY GUARANTY AS TO THE CONTENT, SEQUENCE, ACCURACY, TIMELINESS OR COMPLETENESS OF ANY OF THE INFORMATION PROVIDED. TIPTON COUNTY GIS EXPLICITLY DISCLAIMS ALL REPRESENTATIONS AND WARRANTIES. THE READER AGREES TO HOLD HARMLESS TIPTON COUNTY GIS FOR ANY CAUSE OF ACTION AND COSTS ASSOCIATED WITH ANY CAUSES OF ACTION WHICH MAY ARISE AS A CONSEQUENCE OF TIPTON COUNTY GIS PROVIDING THIS INFORMATION. REPRODUCTION OF THIS MAP IS PROHIBITED WITHOUT PERMISSION FROM TIPTON COUNTY GIS.



Map: 070

Map North

049

070

077

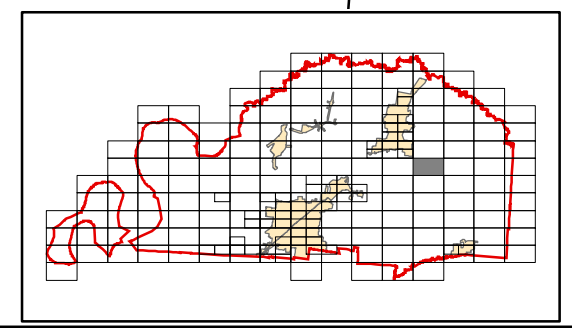
Map South

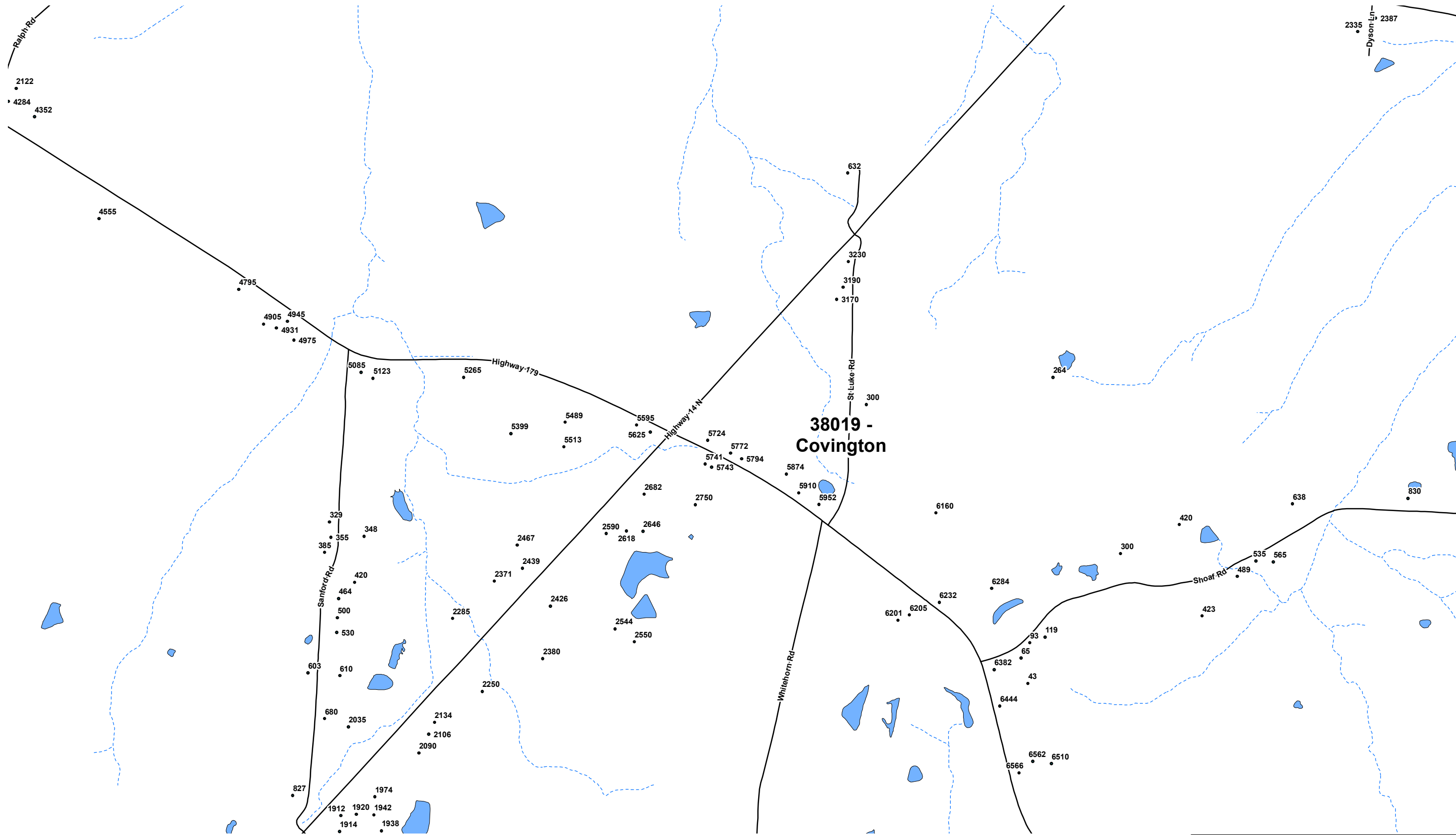
Map West **069**

071 Map East

Legend

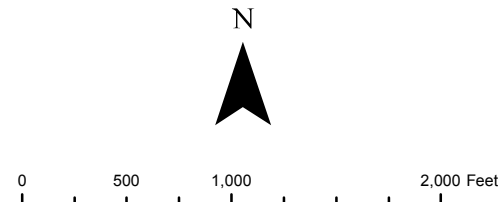
- Addresses
- County Limits
- Zip Code Boundaries
- Roads
- - - - Streams
- Bodies of Water
- Public Land
- City Limits





TIPTON COUNTY, TN
911 ROAD MAP
 Produced by the TCGIS Department

TIPTON COUNTY GIS MAKES NO WARRANTY, EXPRESS OR IMPLIED, NOR ANY GUARANTY AS TO THE CONTENT, SEQUENCE, ACCURACY, TIMELINESS OR COMPLETENESS OF ANY OF THE INFORMATION PROVIDED. TIPTON COUNTY GIS EXPLICITLY DISCLAIMS ALL REPRESENTATIONS AND WARRANTIES. THE READER AGREES TO HOLD HARMLESS TIPTON COUNTY GIS FOR ANY CAUSE OF ACTION AND COSTS ASSOCIATED WITH ANY CAUSES OF ACTION WHICH MAY ARISE AS A CONSEQUENCE OF TIPTON COUNTY GIS PROVIDING THIS INFORMATION. REPRODUCTION OF THIS MAP IS PROHIBITED WITHOUT PERMISSION FROM TIPTON COUNTY GIS.



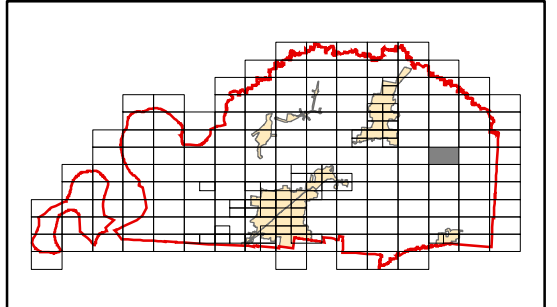
Map: 071

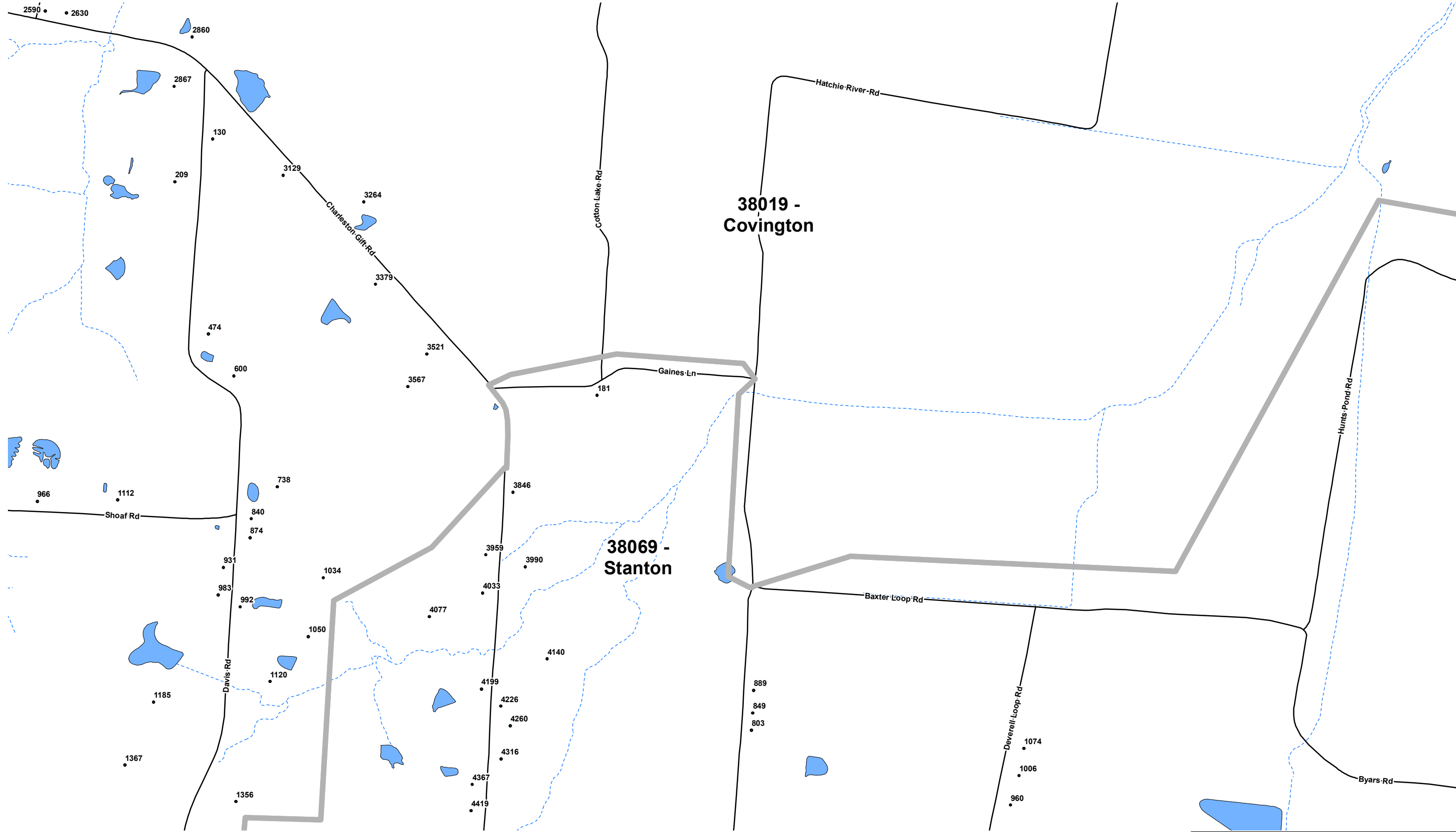
Map North
048
071
076
 Map South

Map West **070** **071** **072** Map East

Legend

- Addresses
- County Limits
- Zip Code Boundaries
- Roads
- - - Streams
- Bodies of Water
- Public Land
- City Limits

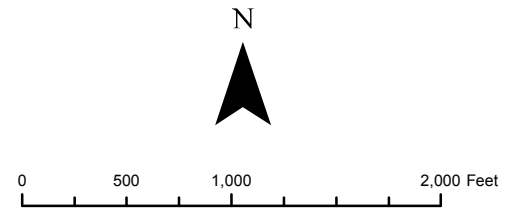




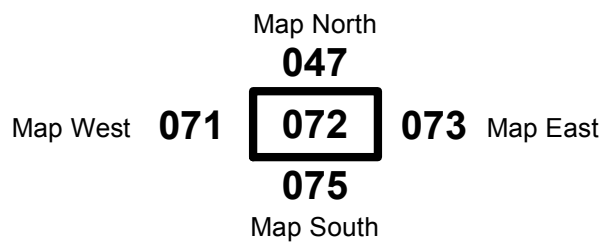
TIPTON COUNTY, TN
911 ROAD MAP
 Produced by the TCGIS Department



TIPTON COUNTY GIS MAKES NO WARRANTY, EXPRESS OR IMPLIED, NOR ANY GUARANTY AS TO THE CONTENT, SEQUENCE, ACCURACY, TIMELINESS OR COMPLETENESS OF ANY OF THE INFORMATION PROVIDED. TIPTON COUNTY GIS EXPLICITLY DISCLAIMS ALL REPRESENTATIONS AND WARRANTIES. THE READER AGREES TO HOLD HARMLESS TIPTON COUNTY GIS FOR ANY CAUSE OF ACTION AND COSTS ASSOCIATED WITH ANY CAUSES OF ACTION WHICH MAY ARISE AS A CONSEQUENCE OF TIPTON COUNTY GIS PROVIDING THIS INFORMATION. REPRODUCTION OF THIS MAP IS PROHIBITED WITHOUT PERMISSION FROM TIPTON COUNTY GIS.

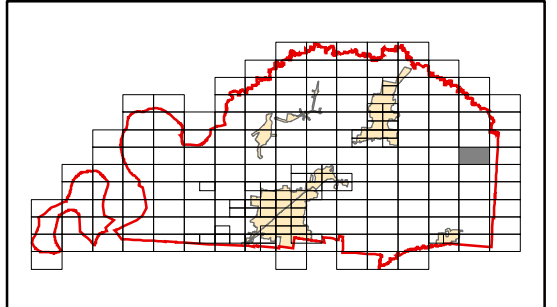


Map: 072



Legend


- Addresses
- ▭ County Limits
- ▭ Zip Code Boundaries
- Roads
- - - Streams
- ▭ Bodies of Water
- ▭ Public Land
- ▭ City Limits



38019 -
Covington

38069 -
Stanton

HAYWOOD CO.



Hunts-Pond Rd

Byars Rd

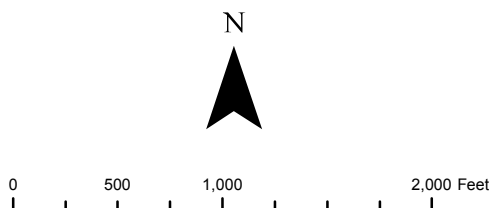
Post Rd

TIPTON COUNTY, TN 911 ROAD MAP

Produced by the TCGIS Department



TIPTON COUNTY GIS MAKES NO WARRANTY, EXPRESS OR IMPLIED, NOR ANY GUARANTY AS TO THE CONTENT, SEQUENCE, ACCURACY, TIMELINESS OR COMPLETENESS OF ANY OF THE INFORMATION PROVIDED. TIPTON COUNTY GIS EXPLICITLY DISCLAIMS ALL REPRESENTATIONS AND WARRANTIES. THE READER AGREES TO HOLD HARMLESS TIPTON COUNTY GIS FOR ANY CAUSE OF ACTION AND COSTS ASSOCIATED WITH ANY CAUSES OF ACTION WHICH MAY ARISE AS A CONSEQUENCE OF TIPTON COUNTY GIS PROVIDING THIS INFORMATION. REPRODUCTION OF THIS MAP IS PROHIBITED WITHOUT PERMISSION FROM TIPTON COUNTY GIS.



Map: 073

Map North

046

073

074

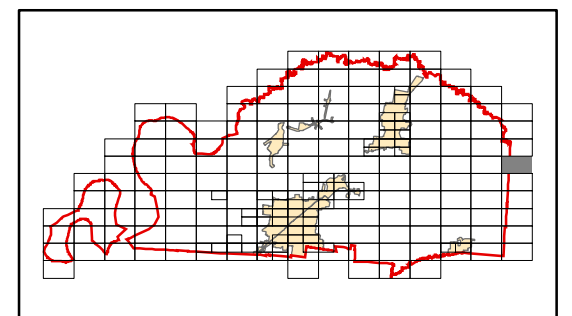
Map South

Map West 072

Map East

Legend

- Addresses
- ▭ County Limits
- ▭ Zip Code Boundaries
- Roads
- - - Streams
- ▭ Bodies of Water
- ▭ Public Land
- ▭ City Limits



38069 -
Stanton

Byars Store Rd

817

650

600

566

540

410

201

HAYWOOD CO.

Lloyd Harden Rd

Post RdW

Post RdE

Charrey Ln

TIPTON COUNTY, TN 911 ROAD MAP

Produced by the TCGIS Department



TIPTON COUNTY GIS MAKES NO WARRANTY, EXPRESS OR IMPLIED, NOR ANY GUARANTY AS TO THE CONTENT, SEQUENCE, ACCURACY, TIMELINESS OR COMPLETENESS OF ANY OF THE INFORMATION PROVIDED. TIPTON COUNTY GIS EXPLICITLY DISCLAIMS ALL REPRESENTATIONS AND WARRANTIES. THE READER AGREES TO HOLD HARMLESS TIPTON COUNTY GIS FOR ANY CAUSE OF ACTION AND COSTS ASSOCIATED WITH ANY CAUSES OF ACTION WHICH MAY ARISE AS A CONSEQUENCE OF TIPTON COUNTY GIS PROVIDING THIS INFORMATION. REPRODUCTION OF THIS MAP IS PROHIBITED WITHOUT PERMISSION FROM TIPTON COUNTY GIS.

0 500 1,000 2,000 Feet



Map: 074

Map North

073

074

103

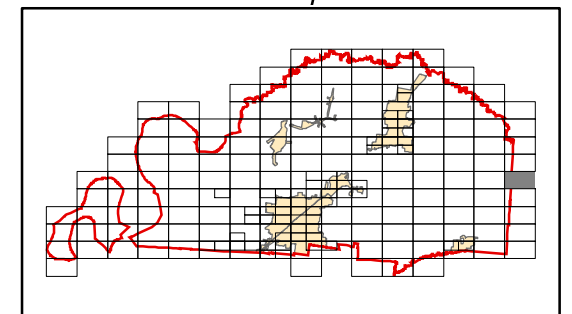
Map South

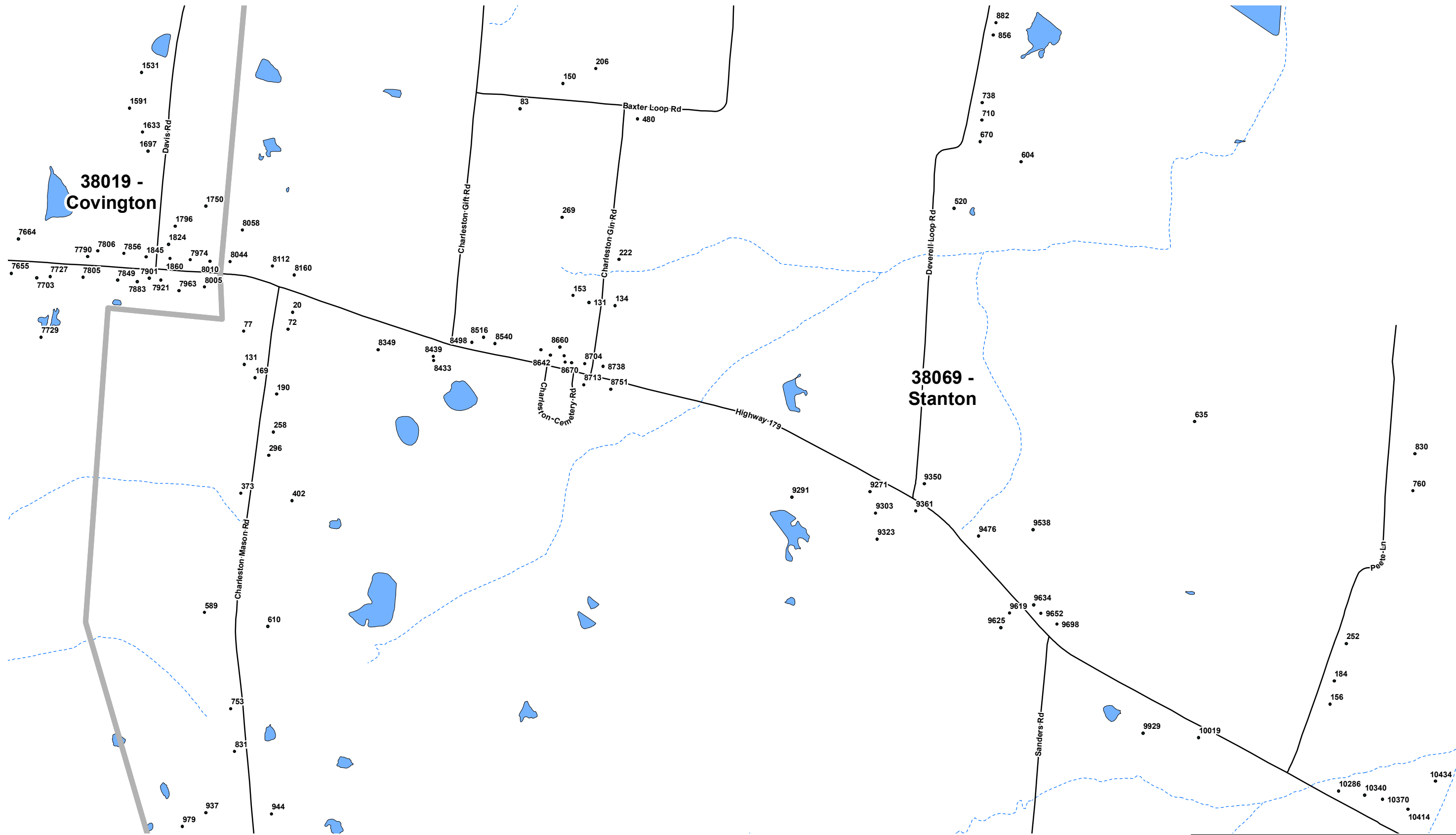
Map West 075

Map East

Legend

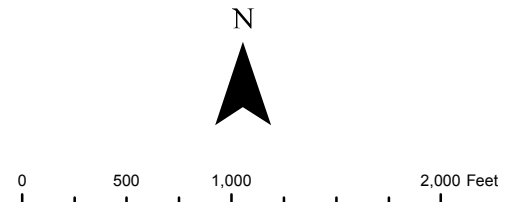
- Addresses
- ▭ County Limits
- ▭ Zip Code Boundaries
- Roads
- - - Streams
- ▭ Bodies of Water
- ▭ Public Land
- ▭ City Limits





TIPTON COUNTY, TN
911 ROAD MAP
 Produced by the TCGIS Department

TIPTON COUNTY GIS MAKES NO WARRANTY, EXPRESS OR IMPLIED, NOR ANY GUARANTY AS TO THE CONTENT, SEQUENCE, ACCURACY, TIMELINESS OR COMPLETENESS OF ANY OF THE INFORMATION PROVIDED. TIPTON COUNTY GIS EXPLICITLY DISCLAIMS ALL REPRESENTATIONS AND WARRANTIES. THE READER AGREES TO HOLD HARMLESS TIPTON COUNTY GIS FOR ANY CAUSE OF ACTION AND COSTS ASSOCIATED WITH ANY CAUSES OF ACTION WHICH MAY ARISE AS A CONSEQUENCE OF TIPTON COUNTY GIS PROVIDING THIS INFORMATION. REPRODUCTION OF THIS MAP IS PROHIBITED WITHOUT PERMISSION FROM TIPTON COUNTY GIS.

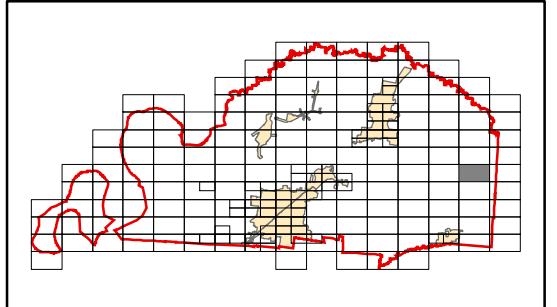


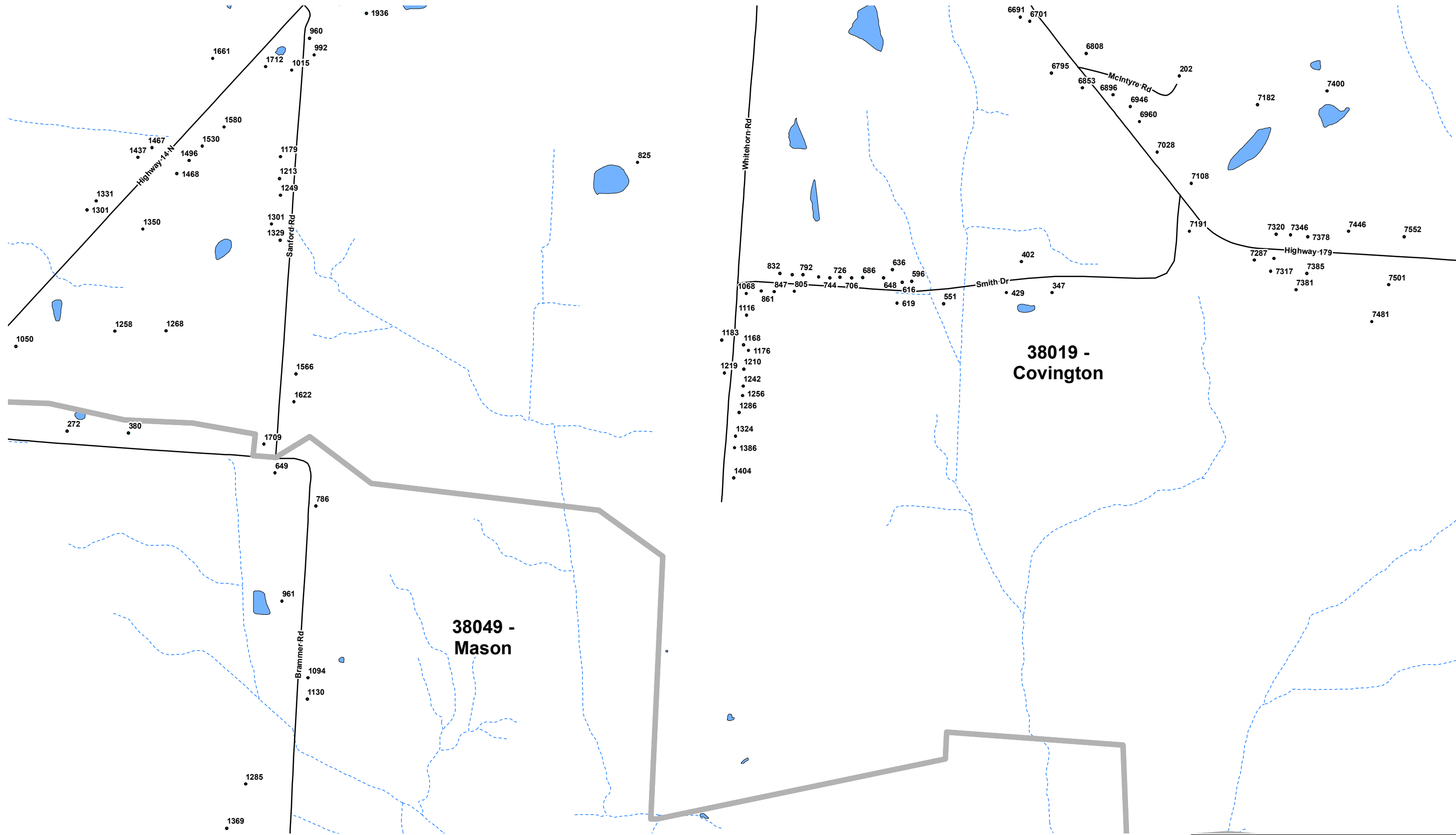
Map: 075

Map North **072**
 Map West **076** **075** **074** Map East
 Map South **102**

Legend

- Addresses
- County Limits
- Zip Code Boundaries
- Roads
- - - Streams
- Bodies of Water
- Public Land
- City Limits

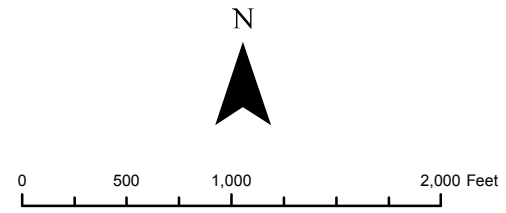




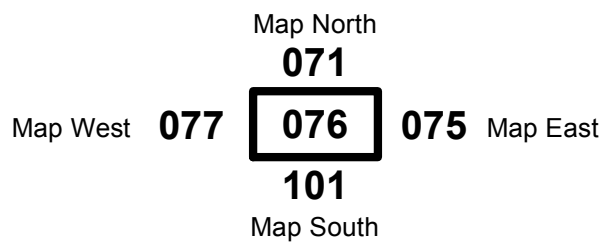
TIPTON COUNTY, TN
911 ROAD MAP
 Produced by the TCGIS Department



TIPTON COUNTY GIS MAKES NO WARRANTY, EXPRESS OR IMPLIED, NOR ANY GUARANTY AS TO THE CONTENT, SEQUENCE, ACCURACY, TIMELINESS OR COMPLETENESS OF ANY OF THE INFORMATION PROVIDED. TIPTON COUNTY GIS EXPLICITLY DISCLAIMS ALL REPRESENTATIONS AND WARRANTIES. THE READER AGREES TO HOLD HARMLESS TIPTON COUNTY GIS FOR ANY CAUSE OF ACTION AND COSTS ASSOCIATED WITH ANY CAUSES OF ACTION WHICH MAY ARISE AS A CONSEQUENCE OF TIPTON COUNTY GIS PROVIDING THIS INFORMATION. REPRODUCTION OF THIS MAP IS PROHIBITED WITHOUT PERMISSION FROM TIPTON COUNTY GIS.

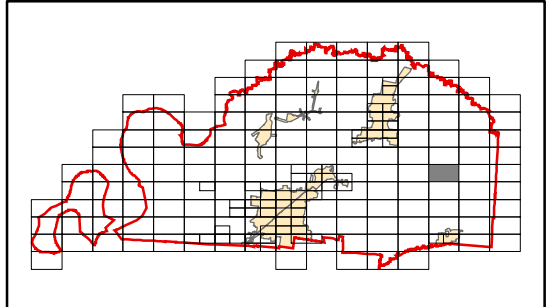


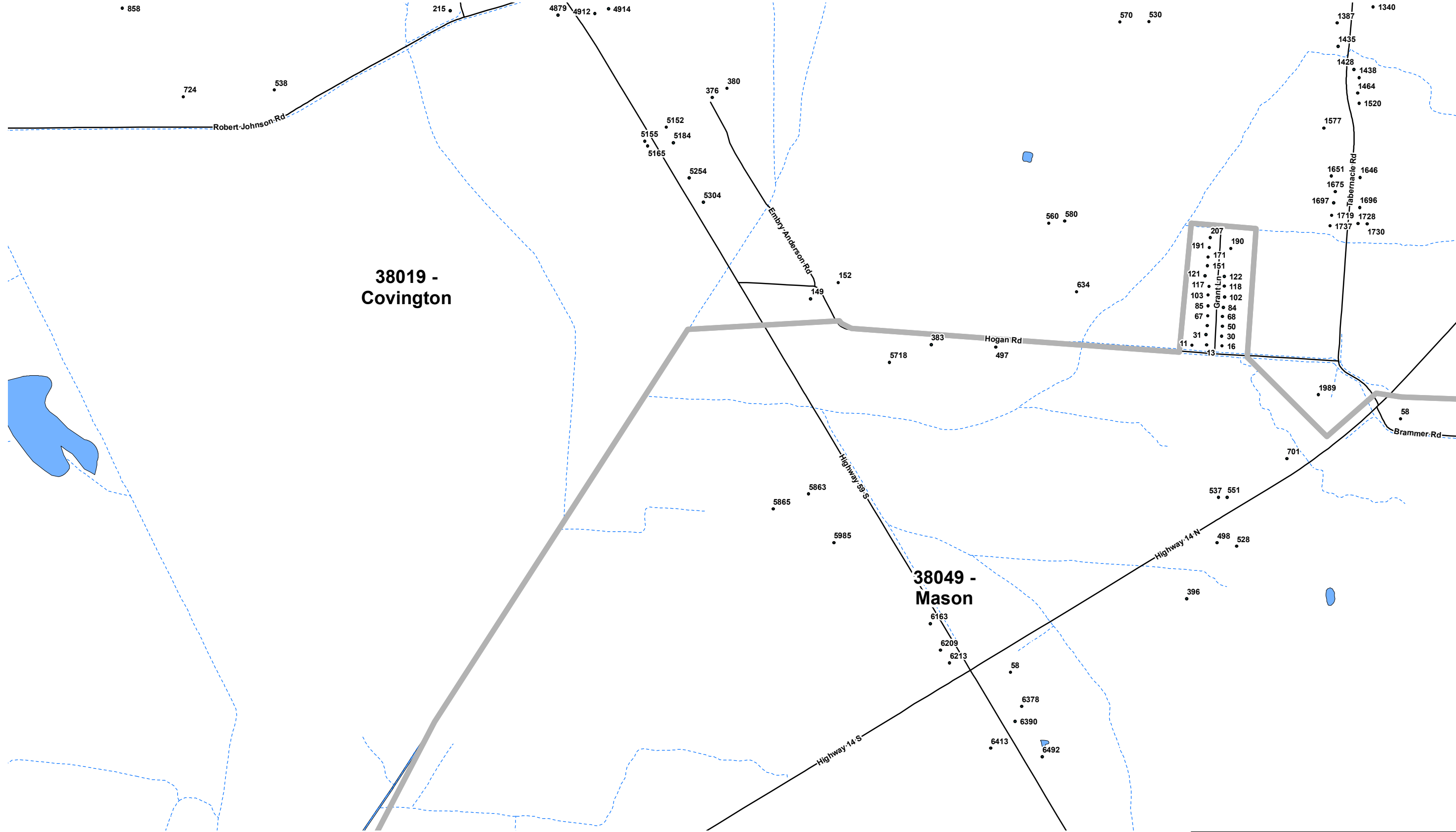
Map: 076



Legend

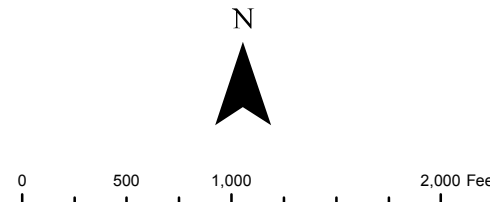
- Addresses
- ▭ County Limits
- ▭ Zip Code Boundaries
- Roads
- - - Streams
- ▭ Bodies of Water
- ▭ Public Land
- ▭ City Limits





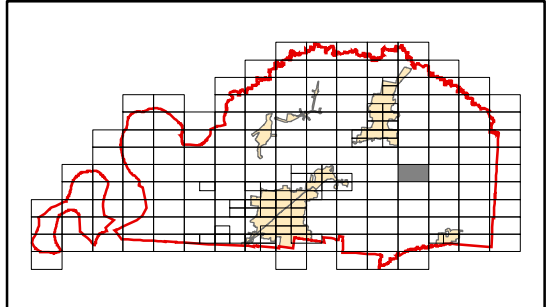
TIPTON COUNTY, TN
911 ROAD MAP
 Produced by the TCGIS Department

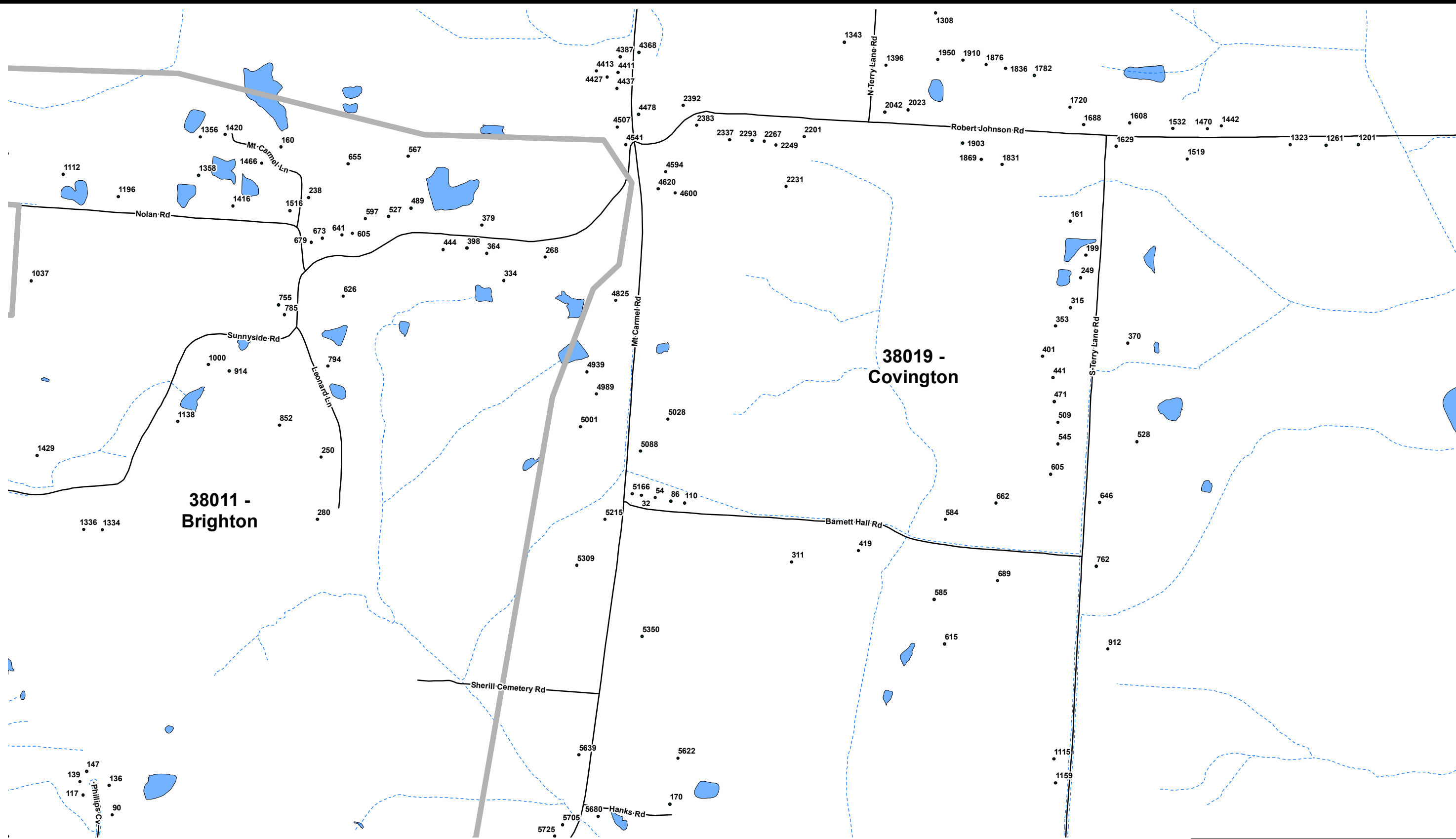
TIPTON COUNTY GIS MAKES NO WARRANTY, EXPRESS OR IMPLIED, NOR ANY GUARANTY AS TO THE CONTENT, SEQUENCE, ACCURACY, TIMELINESS OR COMPLETENESS OF ANY OF THE INFORMATION PROVIDED. TIPTON COUNTY GIS EXPLICITLY DISCLAIMS ALL REPRESENTATIONS AND WARRANTIES. THE READER AGREES TO HOLD HARMLESS TIPTON COUNTY GIS FOR ANY CAUSE OF ACTION AND COSTS ASSOCIATED WITH ANY CAUSES OF ACTION WHICH MAY ARISE AS A CONSEQUENCE OF TIPTON COUNTY GIS PROVIDING THIS INFORMATION. REPRODUCTION OF THIS MAP IS PROHIBITED WITHOUT PERMISSION FROM TIPTON COUNTY GIS.



Map: 077
 Map North **070**
 Map West **078** **077** **076** Map East
 Map South **100**

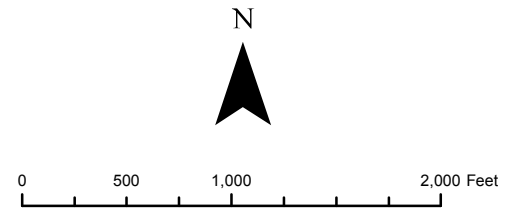
- Legend**
- Addresses
 - ▭ County Limits
 - ▭ Zip Code Boundaries
 - Roads
 - - - Streams
 - ▭ Bodies of Water
 - ▭ Public Land
 - ▭ City Limits





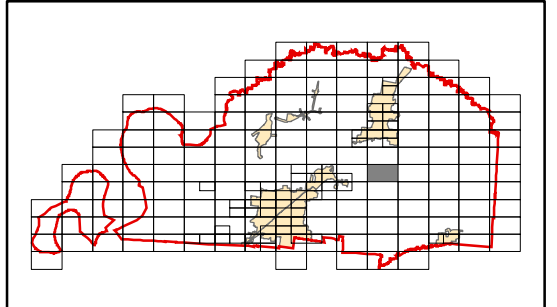
TIPTON COUNTY, TN
911 ROAD MAP
 Produced by the TCGIS Department

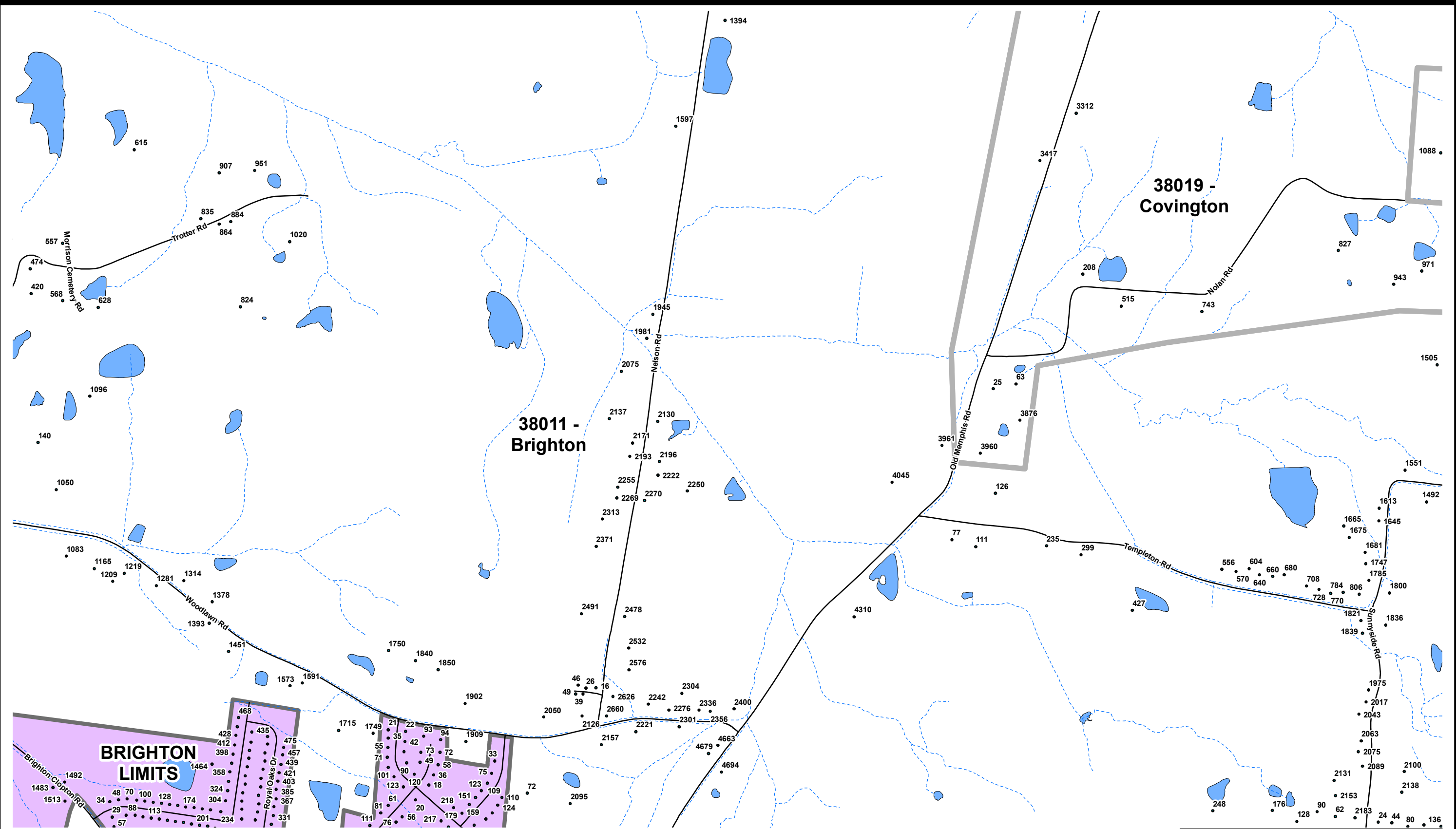
TIPTON COUNTY GIS MAKES NO WARRANTY, EXPRESS OR IMPLIED, NOR ANY GUARANTY AS TO THE CONTENT, SEQUENCE, ACCURACY, TIMELINESS OR COMPLETENESS OF ANY OF THE INFORMATION PROVIDED. TIPTON COUNTY GIS EXPLICITLY DISCLAIMS ALL REPRESENTATIONS AND WARRANTIES. THE READER AGREES TO HOLD HARMLESS TIPTON COUNTY GIS FOR ANY CAUSE OF ACTION AND COSTS ASSOCIATED WITH ANY CAUSES OF ACTION WHICH MAY ARISE AS A CONSEQUENCE OF TIPTON COUNTY GIS PROVIDING THIS INFORMATION. REPRODUCTION OF THIS MAP IS PROHIBITED WITHOUT PERMISSION FROM TIPTON COUNTY GIS.



Map: 078
 Map North **069**
078
 Map West **079** **078** **077** Map East
099
 Map South

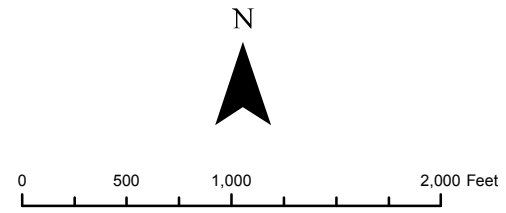
- Legend**
- Addresses
 - ▭ County Limits
 - ▭ Zip Code Boundaries
 - Roads
 - - - Streams
 - ▭ Bodies of Water
 - ▭ Public Land
 - ▭ City Limits





TIPTON COUNTY, TN
911 ROAD MAP
 Produced by the TCGIS Department

TIPTON COUNTY GIS MAKES NO WARRANTY, EXPRESS OR IMPLIED, NOR ANY GUARANTY AS TO THE CONTENT, SEQUENCE, ACCURACY, TIMELINESS OR COMPLETENESS OF ANY OF THE INFORMATION PROVIDED. TIPTON COUNTY GIS EXPLICITLY DISCLAIMS ALL REPRESENTATIONS AND WARRANTIES. THE READER AGREES TO HOLD HARMLESS TIPTON COUNTY GIS FOR ANY CAUSE OF ACTION AND COSTS ASSOCIATED WITH ANY CAUSES OF ACTION WHICH MAY ARISE AS A CONSEQUENCE OF TIPTON COUNTY GIS PROVIDING THIS INFORMATION. REPRODUCTION OF THIS MAP IS PROHIBITED WITHOUT PERMISSION FROM TIPTON COUNTY GIS.

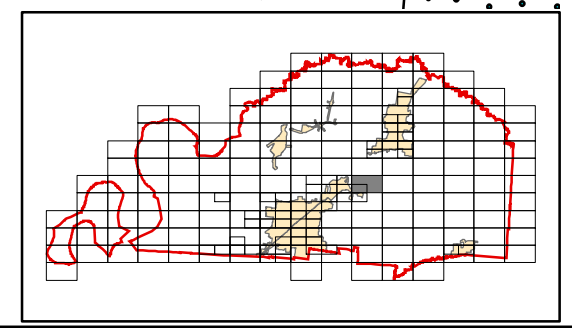


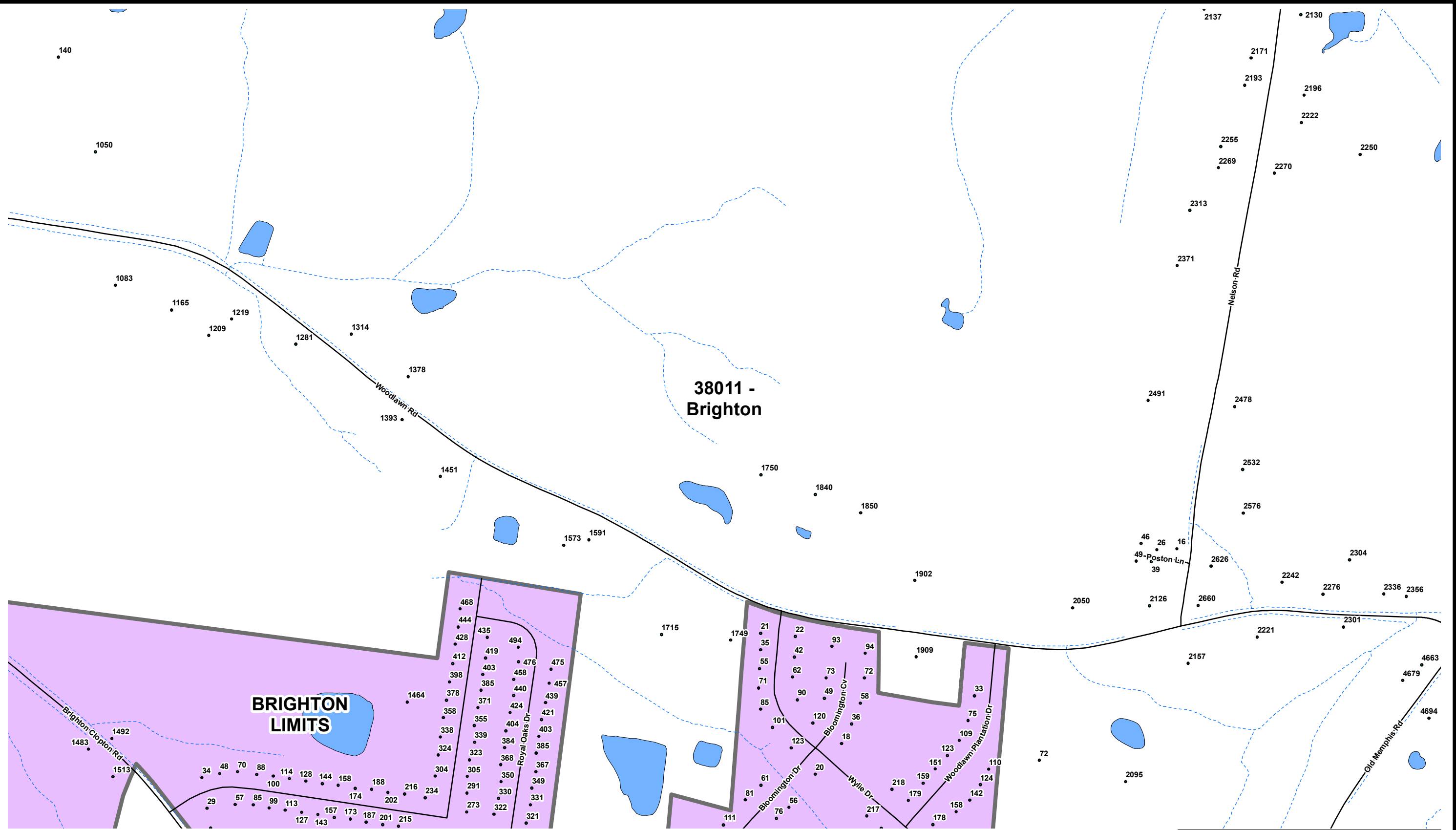
Map: 079

Map North **068**
 Map West **080** **079** **078** Map East
 Map South **098**

Legend

- Addresses
- County Limits
- Zip Code Boundaries
- Roads
- - - Streams
- Bodies of Water
- Public Land
- City Limits

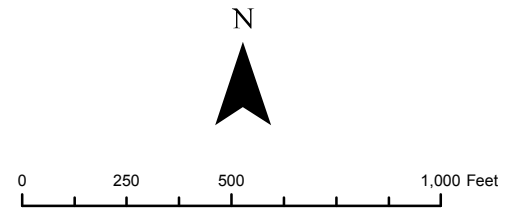




TIPTON COUNTY, TN
911 ROAD MAP
 Produced by the TCGIS Department



TIPTON COUNTY GIS MAKES NO WARRANTY, EXPRESS OR IMPLIED, NOR ANY GUARANTY AS TO THE CONTENT, SEQUENCE, ACCURACY, TIMELINESS OR COMPLETENESS OF ANY OF THE INFORMATION PROVIDED. TIPTON COUNTY GIS EXPLICITLY DISCLAIMS ALL REPRESENTATIONS AND WARRANTIES. THE READER AGREES TO HOLD HARMLESS TIPTON COUNTY GIS FOR ANY CAUSE OF ACTION AND COSTS ASSOCIATED WITH ANY CAUSES OF ACTION WHICH MAY ARISE AS A CONSEQUENCE OF TIPTON COUNTY GIS PROVIDING THIS INFORMATION. REPRODUCTION OF THIS MAP IS PROHIBITED WITHOUT PERMISSION FROM TIPTON COUNTY GIS.

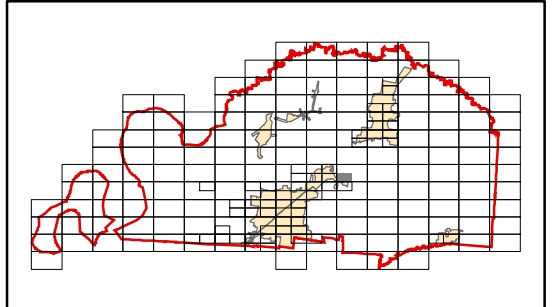


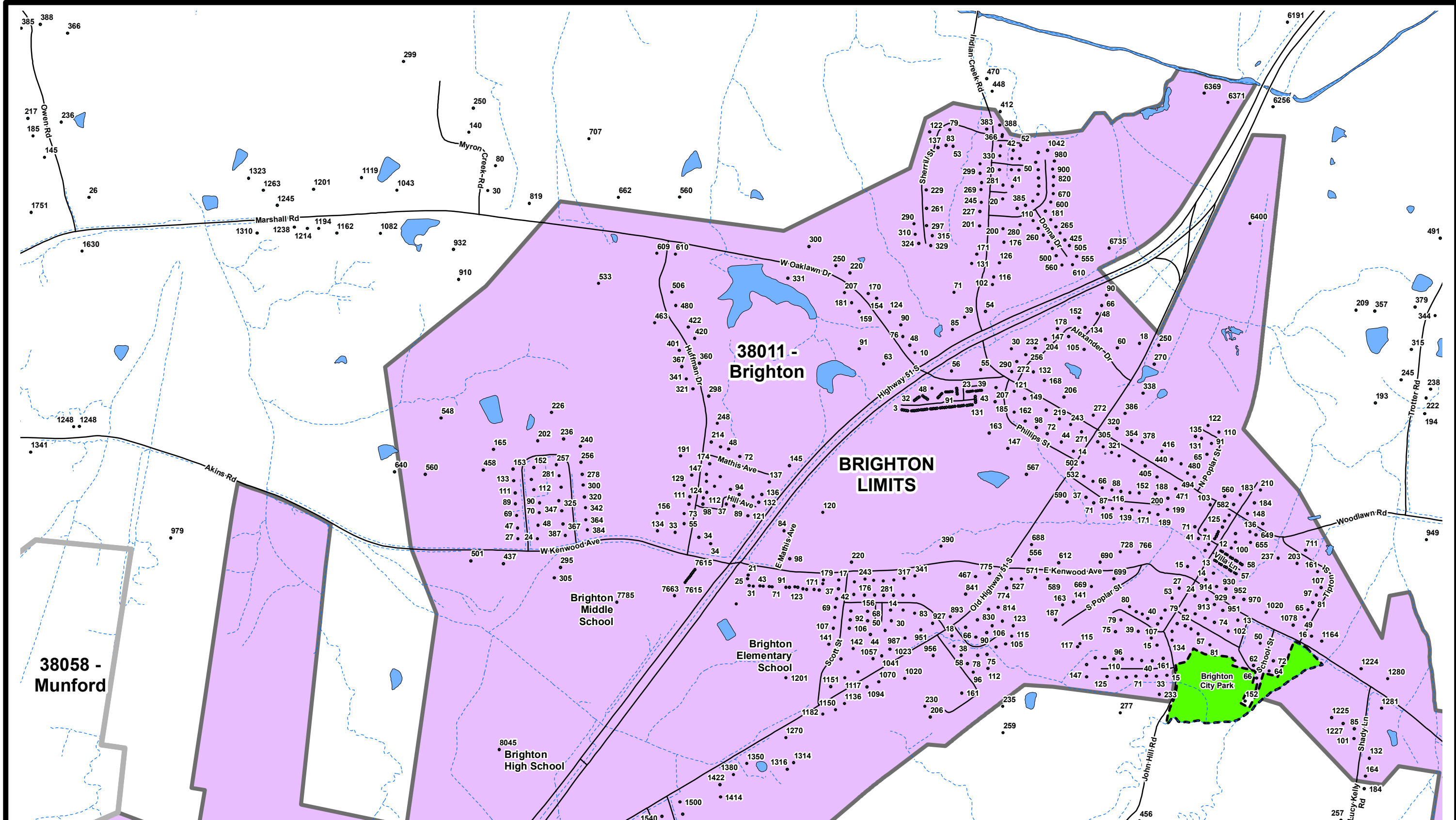
Map: 079A

Map North **068**
 Map West **080** **079A** **078** Map East
 Map South **098**

Legend

- Addresses
- County Limits
- Zip Code Boundaries
- Roads
- - - Streams
- Bodies of Water
- Public Land
- City Limits

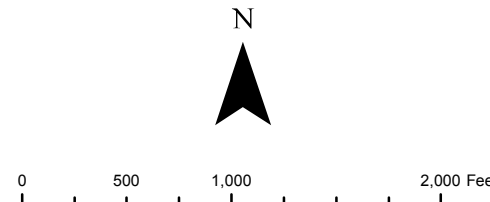




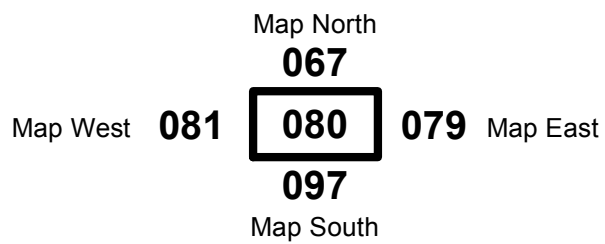
TIPTON COUNTY, TN
911 ROAD MAP

Produced by the TCGIS Department

TIPTON COUNTY GIS MAKES NO WARRANTY, EXPRESS OR IMPLIED, NOR ANY GUARANTY AS TO THE CONTENT, SEQUENCE, ACCURACY, TIMELINESS OR COMPLETENESS OF ANY OF THE INFORMATION PROVIDED. TIPTON COUNTY GIS EXPLICITLY DISCLAIMS ALL REPRESENTATIONS AND WARRANTIES. THE READER AGREES TO HOLD HARMLESS TIPTON COUNTY GIS FOR ANY CAUSE OF ACTION AND COSTS ASSOCIATED WITH ANY CAUSES OF ACTION WHICH MAY ARISE AS A CONSEQUENCE OF TIPTON COUNTY GIS PROVIDING THIS INFORMATION. REPRODUCTION OF THIS MAP IS PROHIBITED WITHOUT PERMISSION FROM TIPTON COUNTY GIS.

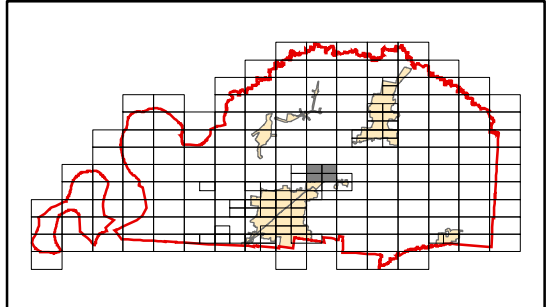


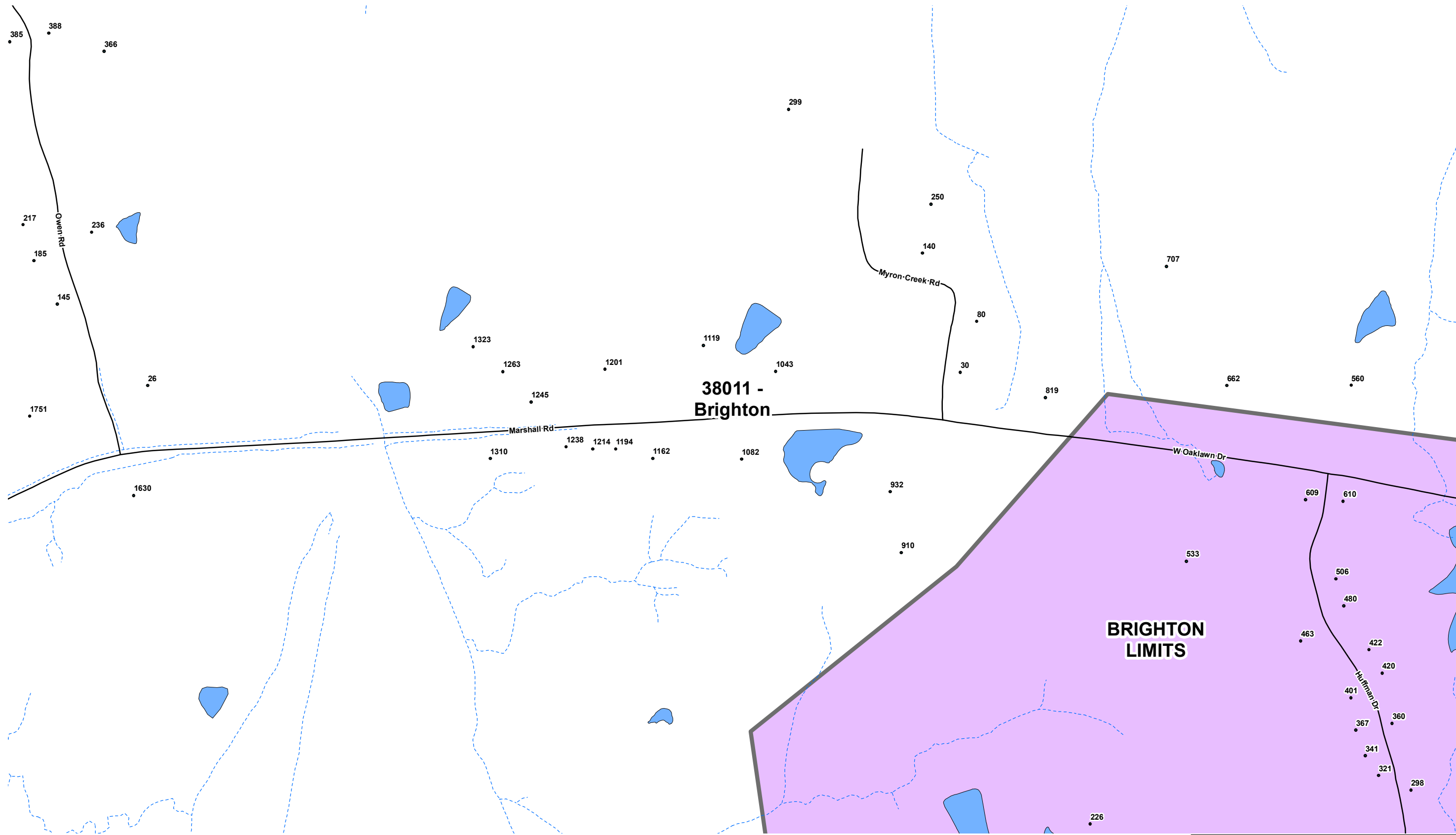
Map: 080



Legend

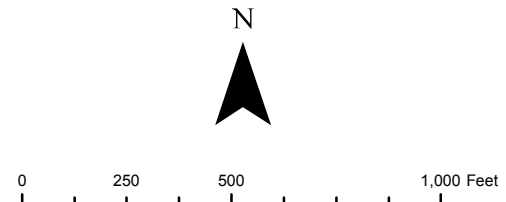
- Addresses
- ▭ County Limits
- ▭ Zip Code Boundaries
- Roads
- - - Streams
- ▭ Bodies of Water
- ▭ Public Land
- ▭ City Limits





TIPTON COUNTY, TN
911 ROAD MAP
 Produced by the TCGIS Department

TIPTON COUNTY GIS MAKES NO WARRANTY, EXPRESS OR IMPLIED, NOR ANY GUARANTY AS TO THE CONTENT, SEQUENCE, ACCURACY, TIMELINESS OR COMPLETENESS OF ANY OF THE INFORMATION PROVIDED. TIPTON COUNTY GIS EXPLICITLY DISCLAIMS ALL REPRESENTATIONS AND WARRANTIES. THE READER AGREES TO HOLD HARMLESS TIPTON COUNTY GIS FOR ANY CAUSE OF ACTION AND COSTS ASSOCIATED WITH ANY CAUSES OF ACTION WHICH MAY ARISE AS A CONSEQUENCE OF TIPTON COUNTY GIS PROVIDING THIS INFORMATION. REPRODUCTION OF THIS MAP IS PROHIBITED WITHOUT PERMISSION FROM TIPTON COUNTY GIS.



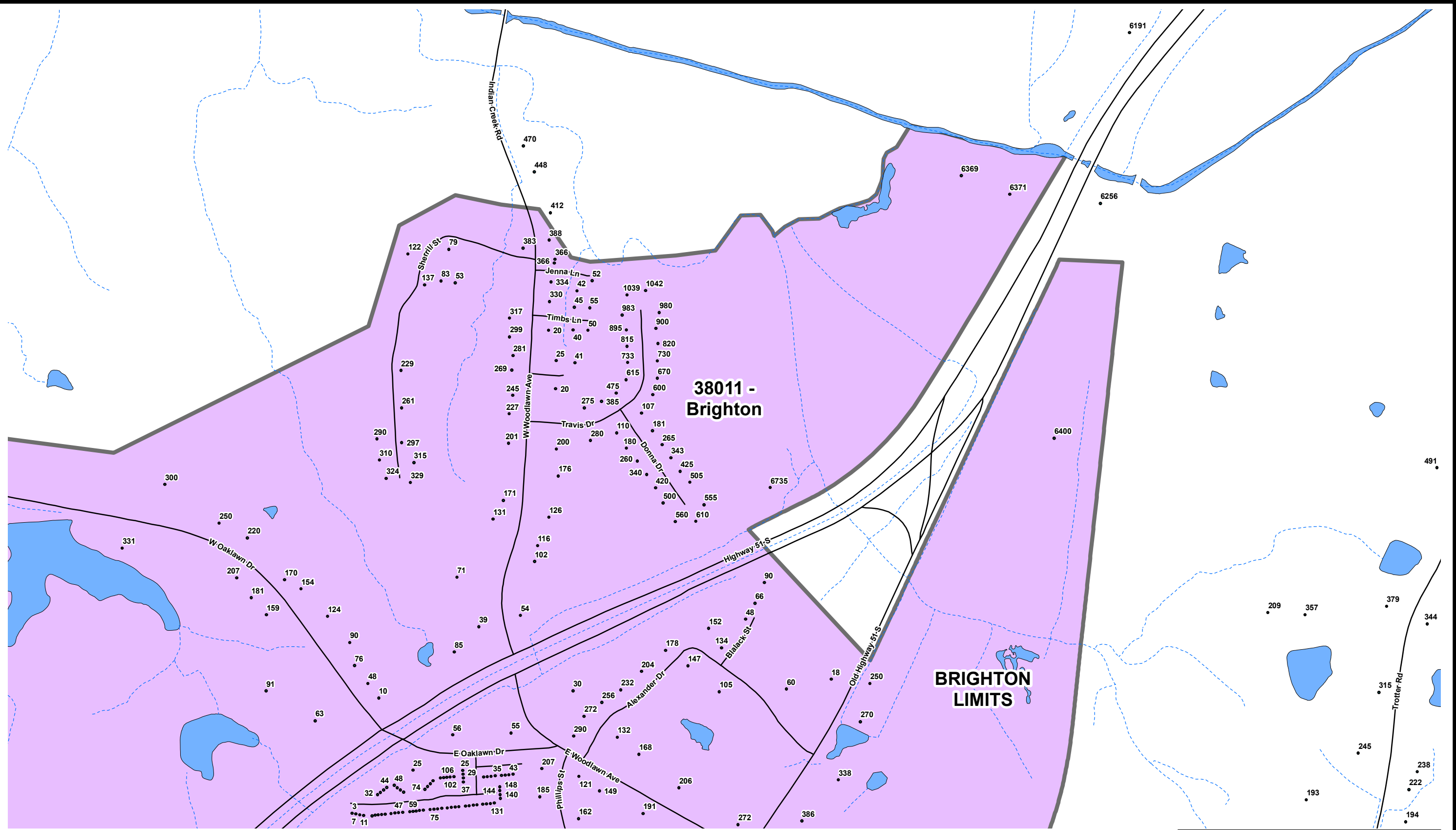
Map: 080A

Map North **067**
 Map West **081** **080A** **079** Map East
 Map South **097**

Legend

- Addresses
- County Limits
- Zip Code Boundaries
- Roads
- - - Streams
- Bodies of Water
- Public Land
- City Limits

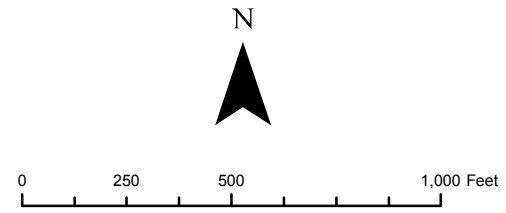




TIPTON COUNTY, TN
911 ROAD MAP
 Produced by the TCGIS Department



TIPTON COUNTY GIS MAKES NO WARRANTY, EXPRESS OR IMPLIED, NOR ANY GUARANTY AS TO THE CONTENT, SEQUENCE, ACCURACY, TIMELINESS OR COMPLETENESS OF ANY OF THE INFORMATION PROVIDED. TIPTON COUNTY GIS EXPLICITLY DISCLAIMS ALL REPRESENTATIONS AND WARRANTIES. THE READER AGREES TO HOLD HARMLESS TIPTON COUNTY GIS FOR ANY CAUSE OF ACTION AND COSTS ASSOCIATED WITH ANY CAUSES OF ACTION WHICH MAY ARISE AS A CONSEQUENCE OF TIPTON COUNTY GIS PROVIDING THIS INFORMATION. REPRODUCTION OF THIS MAP IS PROHIBITED WITHOUT PERMISSION FROM TIPTON COUNTY GIS.



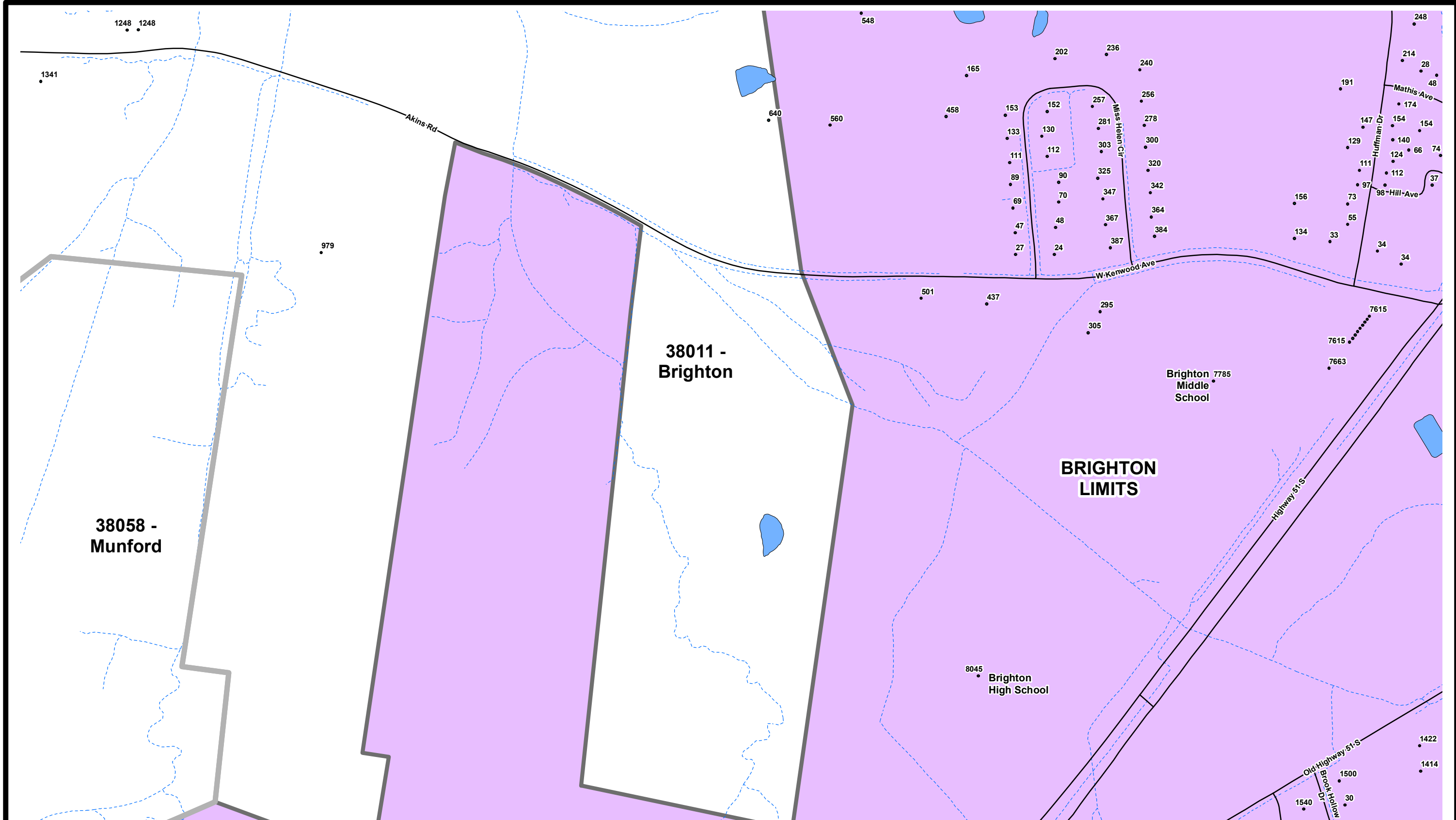
Map: 080B

Map North **067**
 Map West **081** **080B** **079** Map East
 Map South **097**

Legend

- Addresses
- ▭ County Limits
- ▭ Zip Code Boundaries
- Roads
- - - Streams
- ▭ Bodies of Water
- ▭ Public Land
- ▭ City Limits



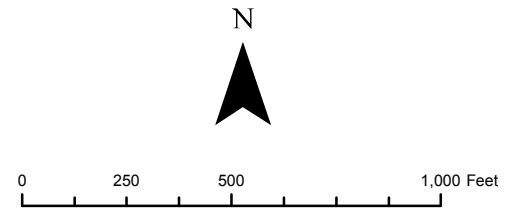


**TIPTON COUNTY, TN
911 ROAD MAP**

Produced by the TCGIS Department



TIPTON COUNTY GIS MAKES NO WARRANTY, EXPRESS OR IMPLIED, NOR ANY GUARANTY AS TO THE CONTENT, SEQUENCE, ACCURACY, TIMELINESS OR COMPLETENESS OF ANY OF THE INFORMATION PROVIDED. TIPTON COUNTY GIS EXPLICITLY DISCLAIMS ALL REPRESENTATIONS AND WARRANTIES. THE READER AGREES TO HOLD HARMLESS TIPTON COUNTY GIS FOR ANY CAUSE OF ACTION AND COSTS ASSOCIATED WITH ANY CAUSES OF ACTION WHICH MAY ARISE AS A CONSEQUENCE OF TIPTON COUNTY GIS PROVIDING THIS INFORMATION. REPRODUCTION OF THIS MAP IS PROHIBITED WITHOUT PERMISSION FROM TIPTON COUNTY GIS.

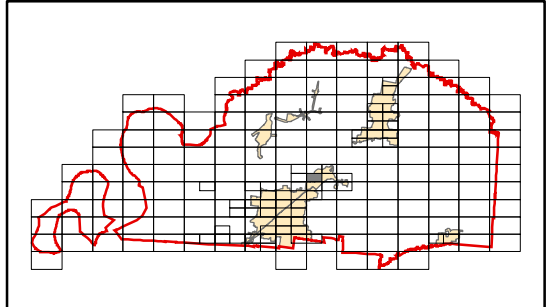


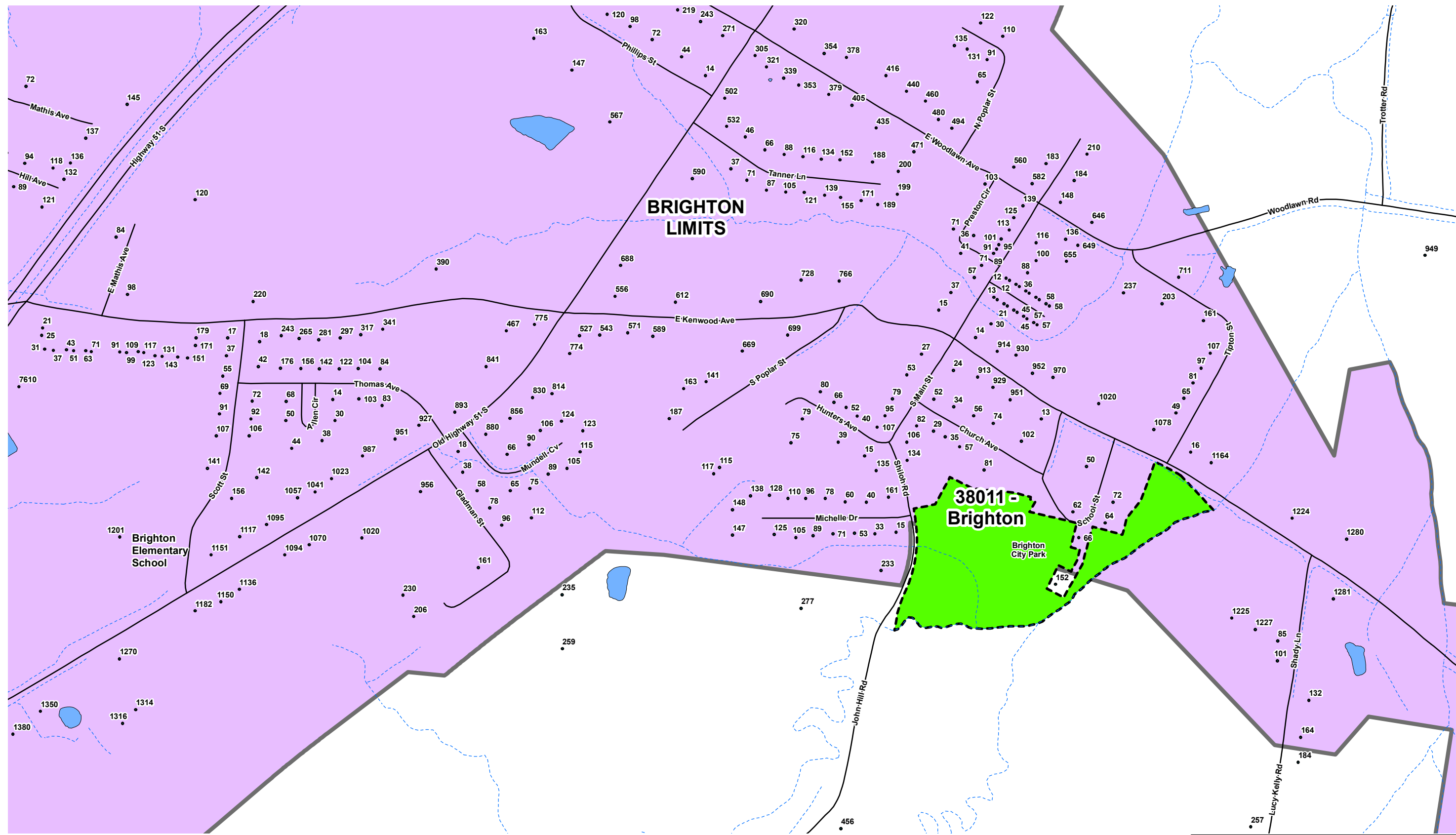
Map: 080C

Map North **067**
 Map West **081** **080C** **079** Map East
 Map South **097**

Legend

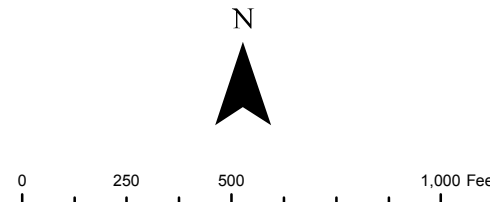
- Addresses
- County Limits
- Zip Code Boundaries
- Roads
- - - Streams
- Bodies of Water
- Public Land
- City Limits





TIPTON COUNTY, TN
911 ROAD MAP
 Produced by the TCGIS Department

TIPTON COUNTY GIS MAKES NO WARRANTY, EXPRESS OR IMPLIED, NOR ANY GUARANTY AS TO THE CONTENT, SEQUENCE, ACCURACY, TIMELINESS OR COMPLETENESS OF ANY OF THE INFORMATION PROVIDED. TIPTON COUNTY GIS EXPLICITLY DISCLAIMS ALL REPRESENTATIONS AND WARRANTIES. THE READER AGREES TO HOLD HARMLESS TIPTON COUNTY GIS FOR ANY CAUSE OF ACTION AND COSTS ASSOCIATED WITH ANY CAUSES OF ACTION WHICH MAY ARISE AS A CONSEQUENCE OF TIPTON COUNTY GIS PROVIDING THIS INFORMATION. REPRODUCTION OF THIS MAP IS PROHIBITED WITHOUT PERMISSION FROM TIPTON COUNTY GIS.

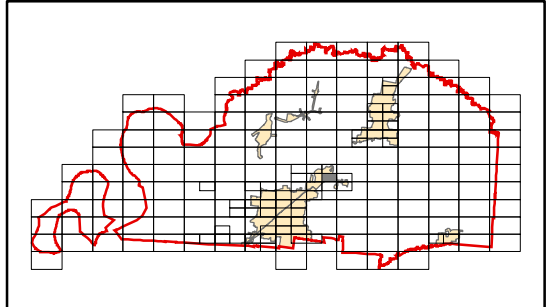


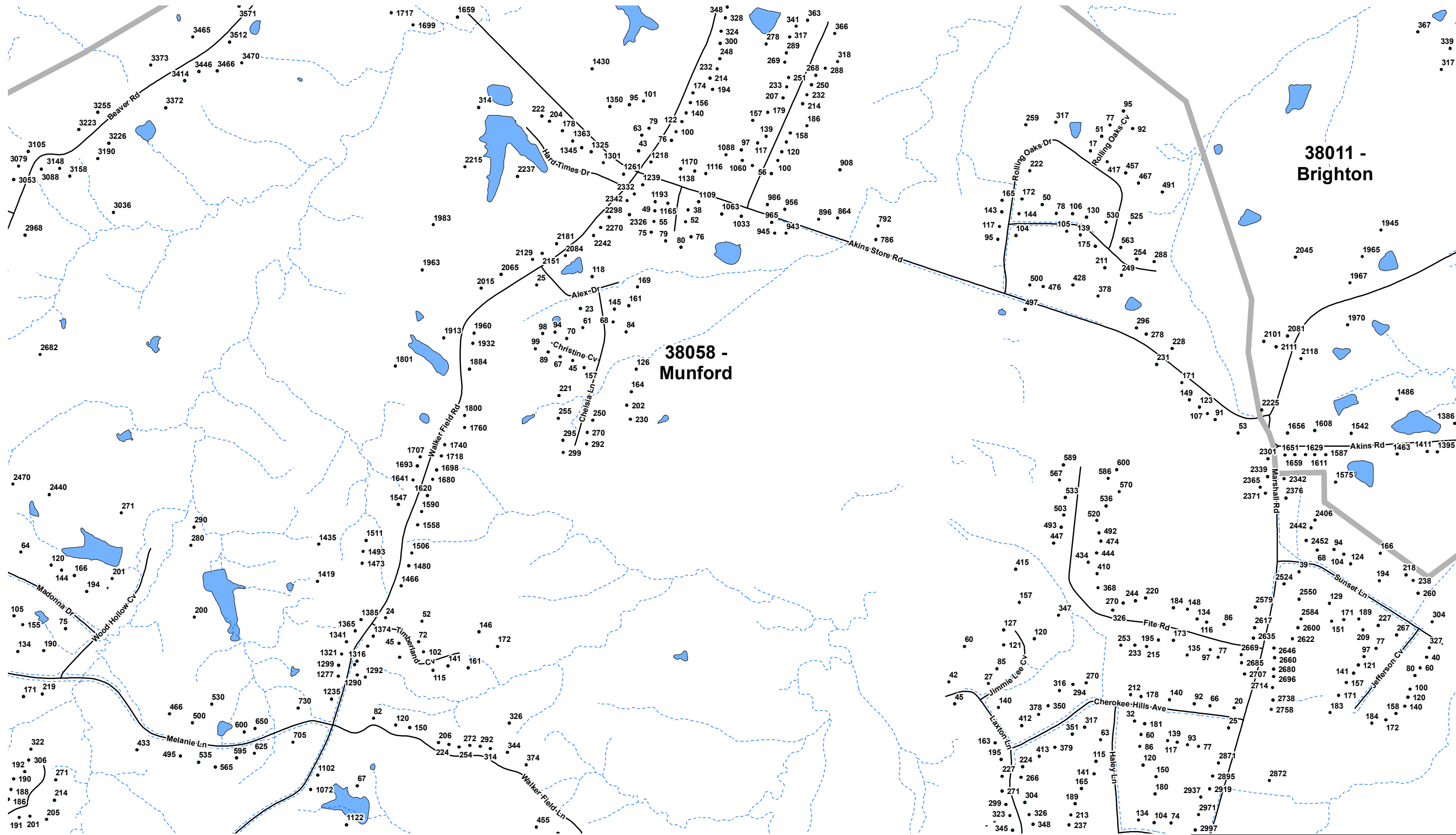
Map: 080D

Map North **067**
 Map West **081** **080D** **079** Map East
 Map South **097**

Legend

- Addresses
- ▭ County Limits
- ▭ Zip Code Boundaries
- Roads
- - - Streams
- ▭ Bodies of Water
- ▭ Public Land
- ▭ City Limits



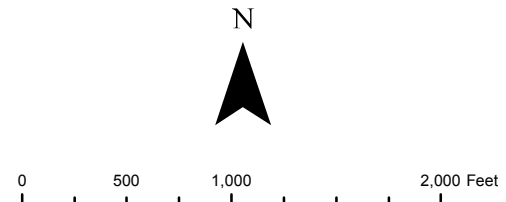


TIPTON COUNTY, TN 911 ROAD MAP

Produced by the TCGIS Department



TIPTON COUNTY GIS MAKES NO WARRANTY, EXPRESS OR IMPLIED, NOR ANY GUARANTY AS TO THE CONTENT, SEQUENCE, ACCURACY, TIMELINESS OR COMPLETENESS OF ANY OF THE INFORMATION PROVIDED. TIPTON COUNTY GIS EXPLICITLY DISCLAIMS ALL REPRESENTATIONS AND WARRANTIES. THE READER AGREES TO HOLD HARMLESS TIPTON COUNTY GIS FOR ANY CAUSE OF ACTION AND COSTS ASSOCIATED WITH ANY CAUSES OF ACTION WHICH MAY ARISE AS A CONSEQUENCE OF TIPTON COUNTY GIS PROVIDING THIS INFORMATION. REPRODUCTION OF THIS MAP IS PROHIBITED WITHOUT PERMISSION FROM TIPTON COUNTY GIS.



Map: 081

Map North

066

081

096

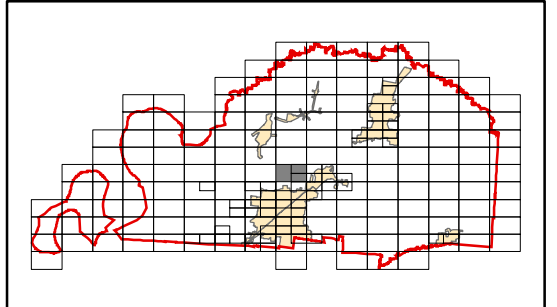
Map South

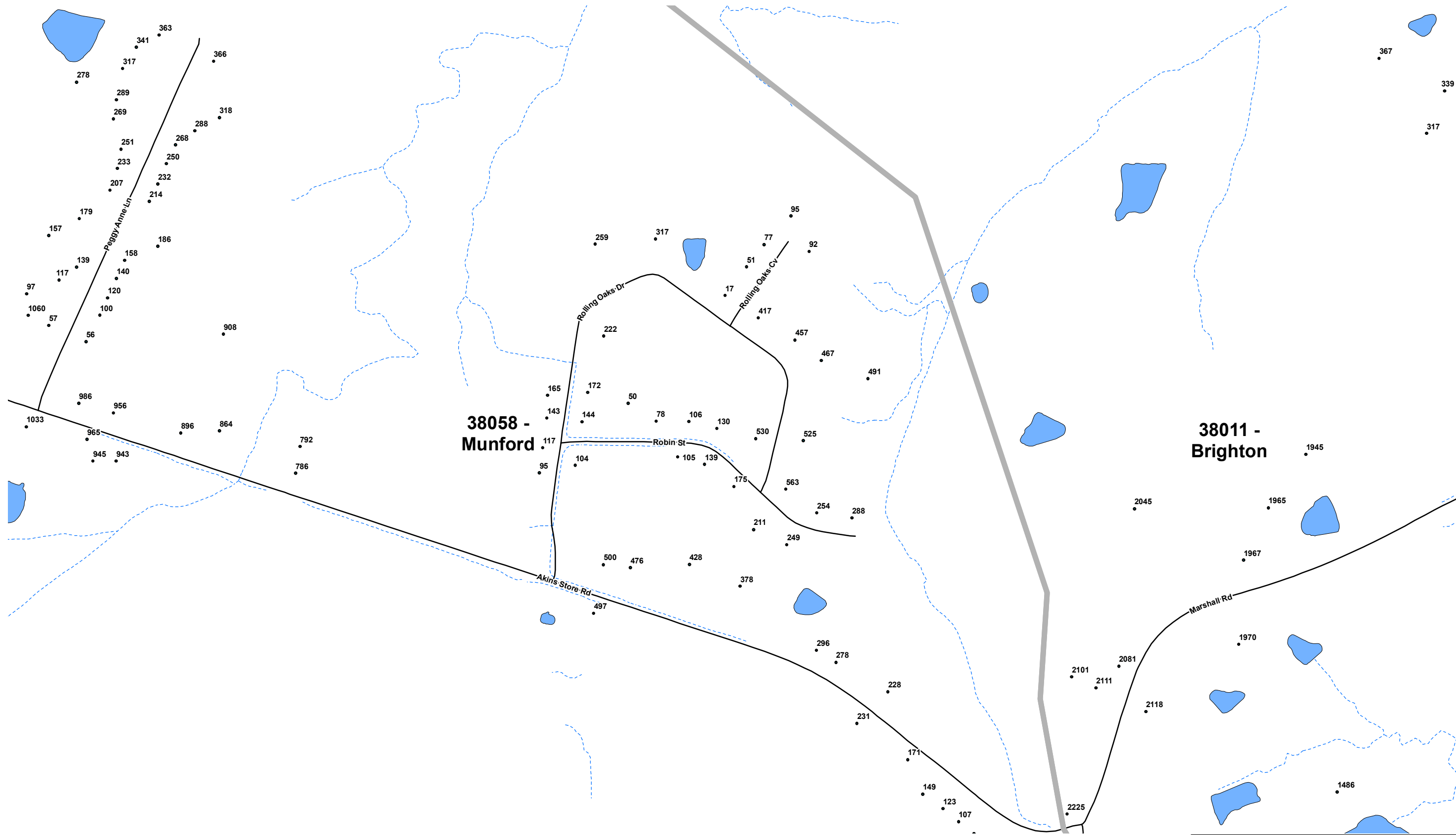
Map West **082**

080 Map East

Legend

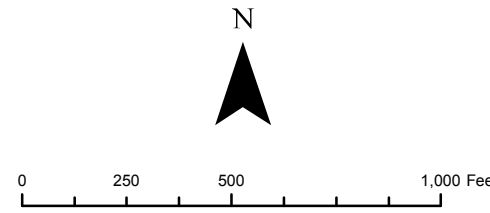
- Addresses
- ▭ County Limits
- ▭ Zip Code Boundaries
- Roads
- - - Streams
- ▭ Bodies of Water
- ▭ Public Land
- ▭ City Limits





TIPTON COUNTY, TN
911 ROAD MAP
 Produced by the TCGIS Department

TIPTON COUNTY GIS MAKES NO WARRANTY, EXPRESS OR IMPLIED, NOR ANY GUARANTY AS TO THE CONTENT, SEQUENCE, ACCURACY, TIMELINESS OR COMPLETENESS OF ANY OF THE INFORMATION PROVIDED. TIPTON COUNTY GIS EXPLICITLY DISCLAIMS ALL REPRESENTATIONS AND WARRANTIES. THE READER AGREES TO HOLD HARMLESS TIPTON COUNTY GIS FOR ANY CAUSE OF ACTION AND COSTS ASSOCIATED WITH ANY CAUSES OF ACTION WHICH MAY ARISE AS A CONSEQUENCE OF TIPTON COUNTY GIS PROVIDING THIS INFORMATION. REPRODUCTION OF THIS MAP IS PROHIBITED WITHOUT PERMISSION FROM TIPTON COUNTY GIS.

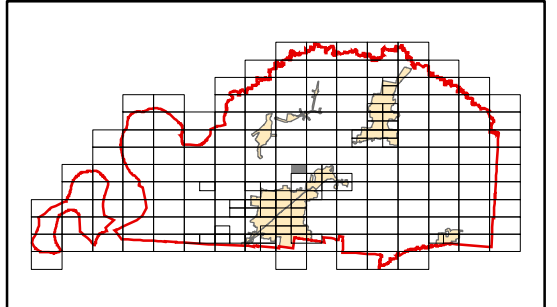


Map: 081A

Map North
066
 Map West **082** **081A** **080** Map East
096
 Map South

Legend

- Addresses
- ▭ County Limits
- ▭ Zip Code Boundaries
- Roads
- - - Streams
- ▭ Bodies of Water
- ▭ Public Land
- ▭ City Limits

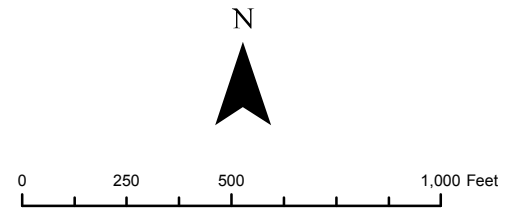


TIPTON COUNTY, TN 911 ROAD MAP

Produced by the TCGIS Department



TIPTON COUNTY GIS MAKES NO WARRANTY, EXPRESS OR IMPLIED, NOR ANY GUARANTY AS TO THE CONTENT, SEQUENCE, ACCURACY, TIMELINESS OR COMPLETENESS OF ANY OF THE INFORMATION PROVIDED. TIPTON COUNTY GIS EXPLICITLY DISCLAIMS ALL REPRESENTATIONS AND WARRANTIES. THE READER AGREES TO HOLD HARMLESS TIPTON COUNTY GIS FOR ANY CAUSE OF ACTION AND COSTS ASSOCIATED WITH ANY CAUSES OF ACTION WHICH MAY ARISE AS A CONSEQUENCE OF TIPTON COUNTY GIS PROVIDING THIS INFORMATION. REPRODUCTION OF THIS MAP IS PROHIBITED WITHOUT PERMISSION FROM TIPTON COUNTY GIS.

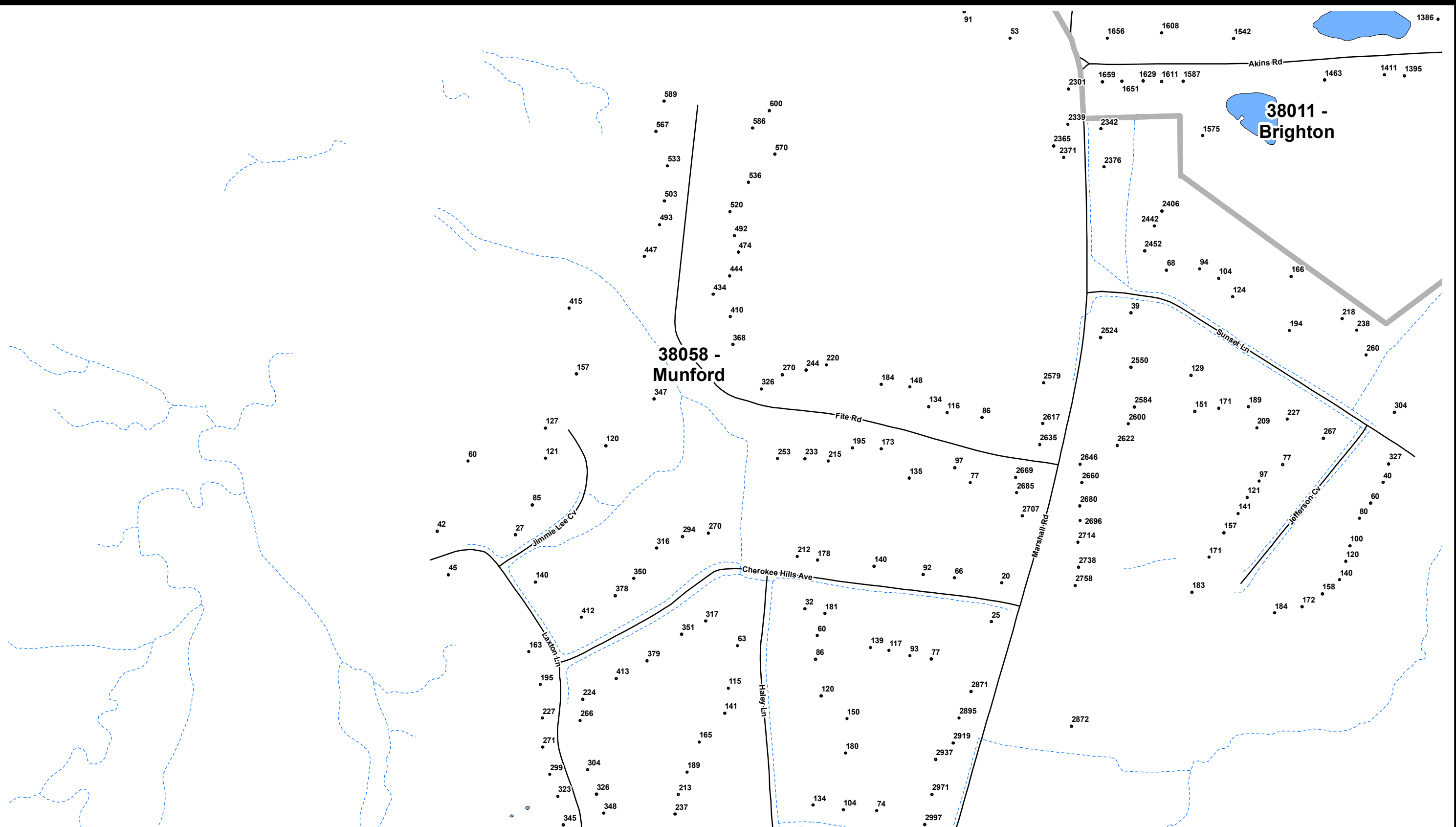
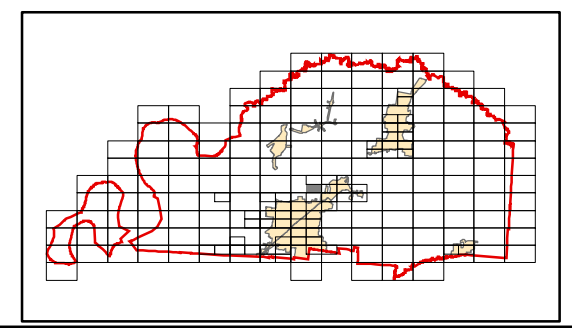


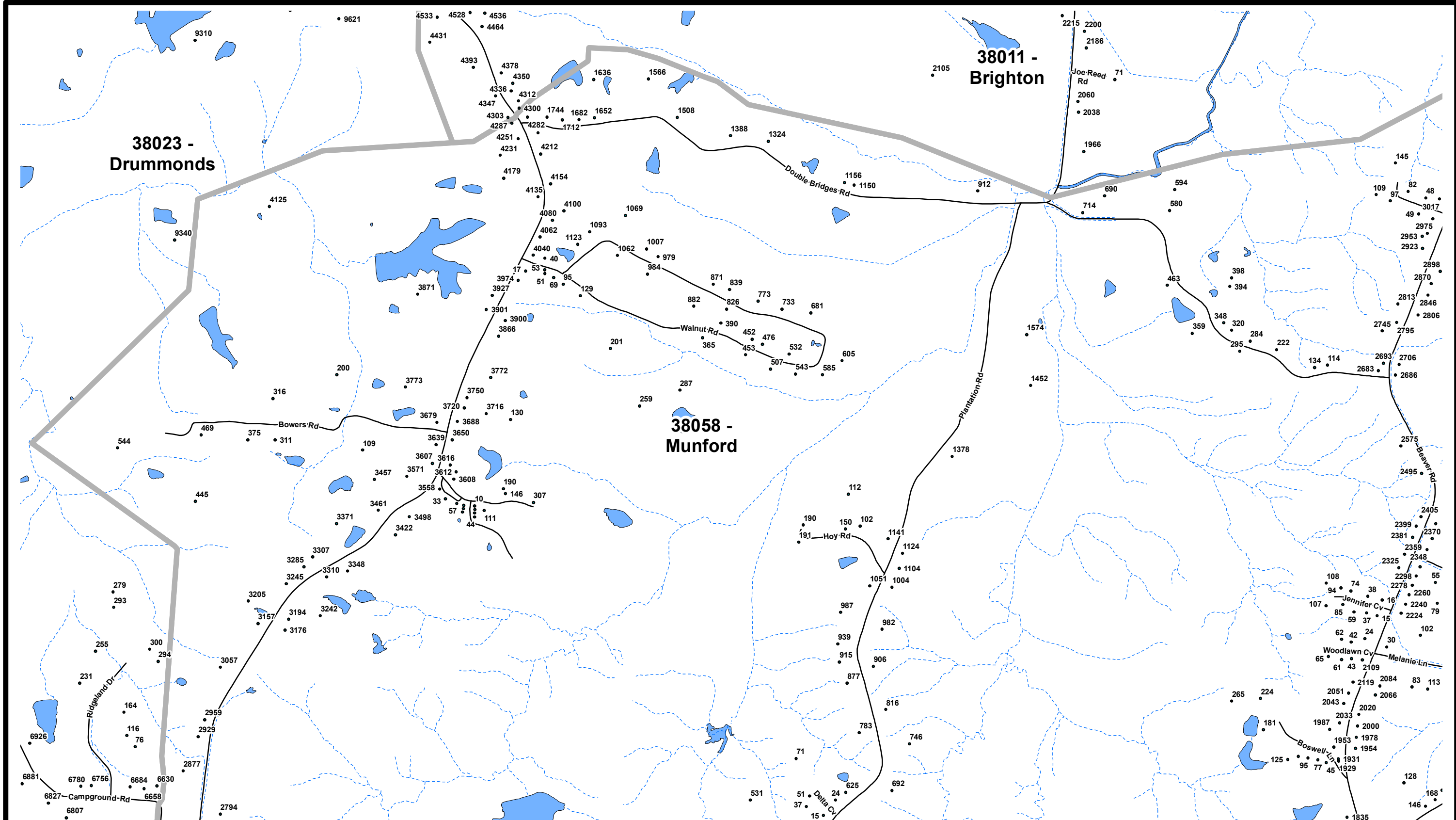
Map: 081B

Map North
066
Map West **082** **081B** **080** Map East
096
Map South

Legend

- Addresses
- County Limits
- Zip Code Boundaries
- Roads
- Streams
- Bodies of Water
- Public Land
- City Limits

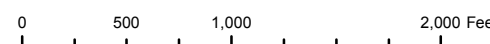




TIPTON COUNTY, TN 911 ROAD MAP

Produced by the TCGIS Department

TIPTON COUNTY GIS MAKES NO WARRANTY, EXPRESS OR IMPLIED, NOR ANY GUARANTY AS TO THE CONTENT, SEQUENCE, ACCURACY, TIMELINESS OR COMPLETENESS OF ANY OF THE INFORMATION PROVIDED. TIPTON COUNTY GIS EXPLICITLY DISCLAIMS ALL REPRESENTATIONS AND WARRANTIES. THE READER AGREES TO HOLD HARMLESS TIPTON COUNTY GIS FOR ANY CAUSE OF ACTION AND COSTS ASSOCIATED WITH ANY CAUSES OF ACTION WHICH MAY ARISE AS A CONSEQUENCE OF TIPTON COUNTY GIS PROVIDING THIS INFORMATION. REPRODUCTION OF THIS MAP IS PROHIBITED WITHOUT PERMISSION FROM TIPTON COUNTY GIS.



Map: 082

Map North

065

082

095

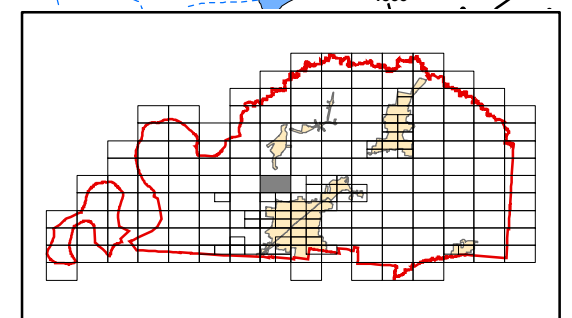
Map South

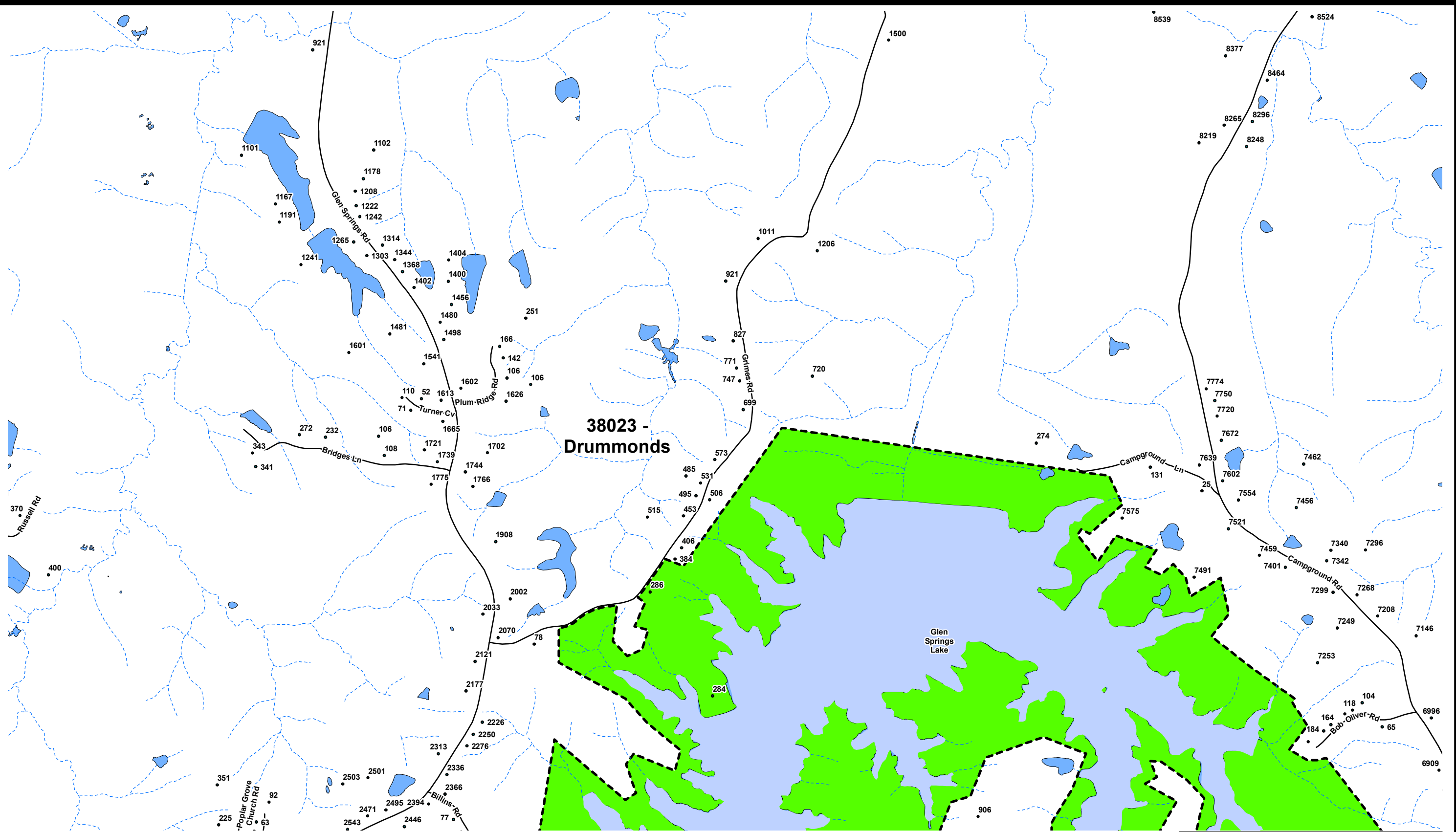
Map West **083**

081 Map East

Legend

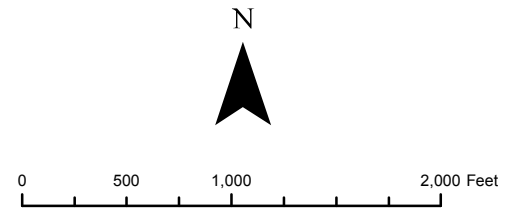
- Addresses
- County Limits
- Zip Code Boundaries
- Roads
- Streams
- Bodies of Water
- Public Land
- City Limits





TIPTON COUNTY, TN
911 ROAD MAP
 Produced by the TCGIS Department

TIPTON COUNTY GIS MAKES NO WARRANTY, EXPRESS OR IMPLIED, NOR ANY GUARANTY AS TO THE CONTENT, SEQUENCE, ACCURACY, TIMELINESS OR COMPLETENESS OF ANY OF THE INFORMATION PROVIDED. TIPTON COUNTY GIS EXPLICITLY DISCLAIMS ALL REPRESENTATIONS AND WARRANTIES. THE READER AGREES TO HOLD HARMLESS TIPTON COUNTY GIS FOR ANY CAUSE OF ACTION AND COSTS ASSOCIATED WITH ANY CAUSES OF ACTION WHICH MAY ARISE AS A CONSEQUENCE OF TIPTON COUNTY GIS PROVIDING THIS INFORMATION. REPRODUCTION OF THIS MAP IS PROHIBITED WITHOUT PERMISSION FROM TIPTON COUNTY GIS.

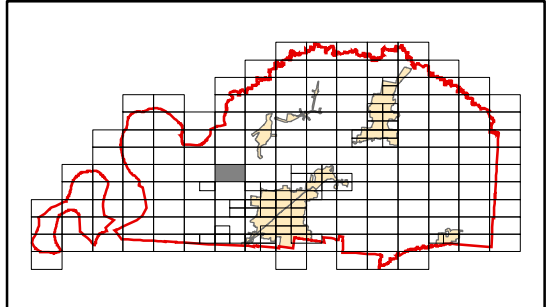


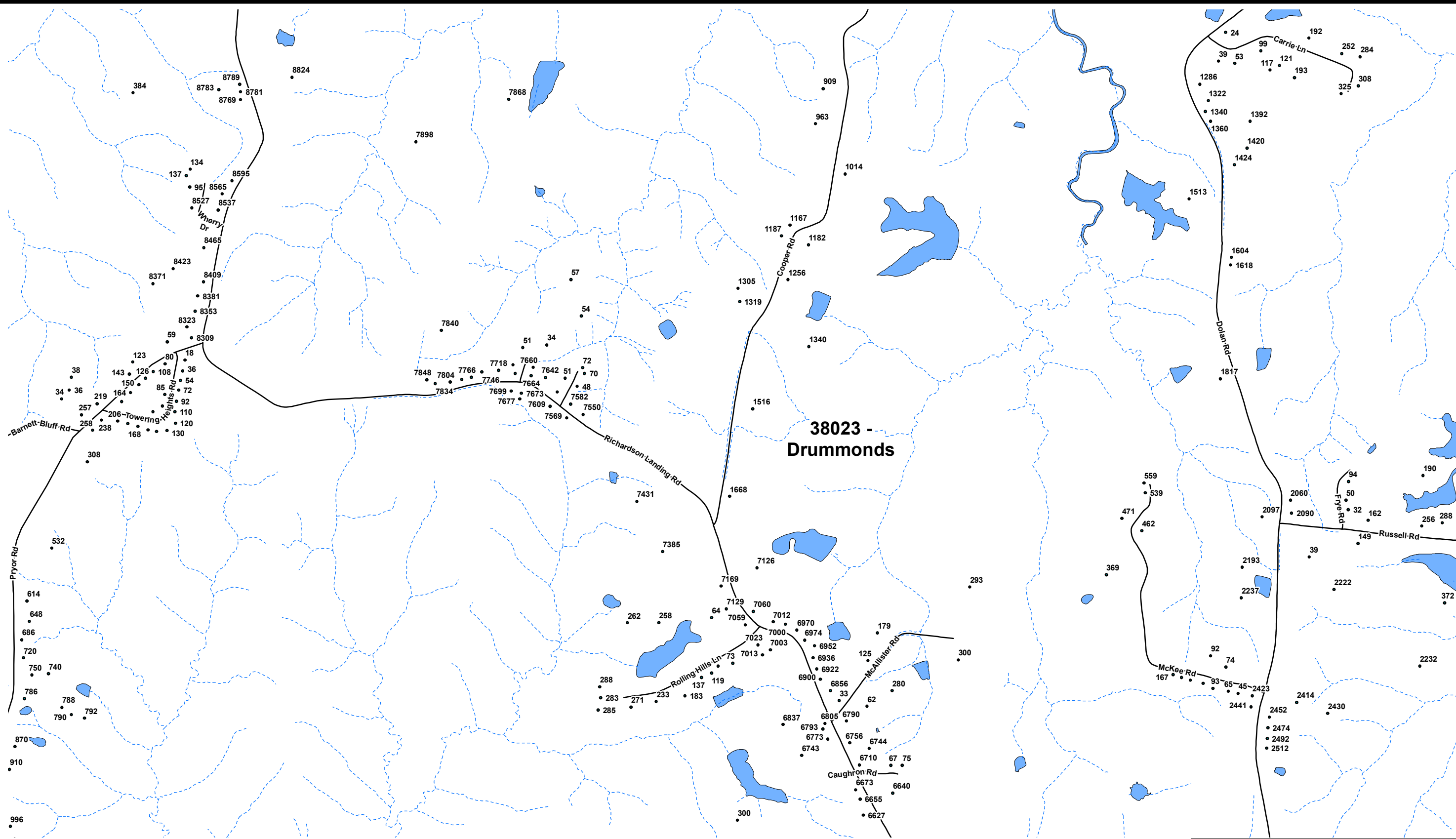
Map: 083

Map North **064**
 Map West **084** **083** **082** Map East
 Map South **094**

Legend

- Addresses
- ▭ County Limits
- ▭ Zip Code Boundaries
- Roads
- - - Streams
- ▭ Bodies of Water
- ▭ Public Land
- ▭ City Limits

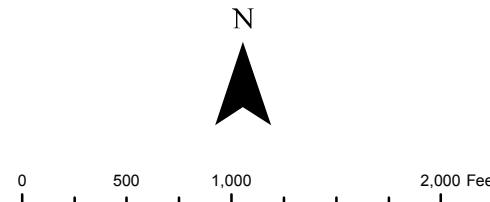




TIPTON COUNTY, TN 911 ROAD MAP

Produced by the TCGIS Department

TIPTON COUNTY GIS MAKES NO WARRANTY, EXPRESS OR IMPLIED, NOR ANY GUARANTY AS TO THE CONTENT, SEQUENCE, ACCURACY, TIMELINESS OR COMPLETENESS OF ANY OF THE INFORMATION PROVIDED. TIPTON COUNTY GIS EXPLICITLY DISCLAIMS ALL REPRESENTATIONS AND WARRANTIES. THE READER AGREES TO HOLD HARMLESS TIPTON COUNTY GIS FOR ANY CAUSE OF ACTION AND COSTS ASSOCIATED WITH ANY CAUSES OF ACTION WHICH MAY ARISE AS A CONSEQUENCE OF TIPTON COUNTY GIS PROVIDING THIS INFORMATION. REPRODUCTION OF THIS MAP IS PROHIBITED WITHOUT PERMISSION FROM TIPTON COUNTY GIS.



Map: 084

Map North

063

084

093

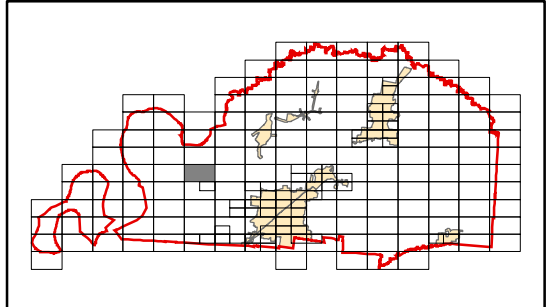
Map South

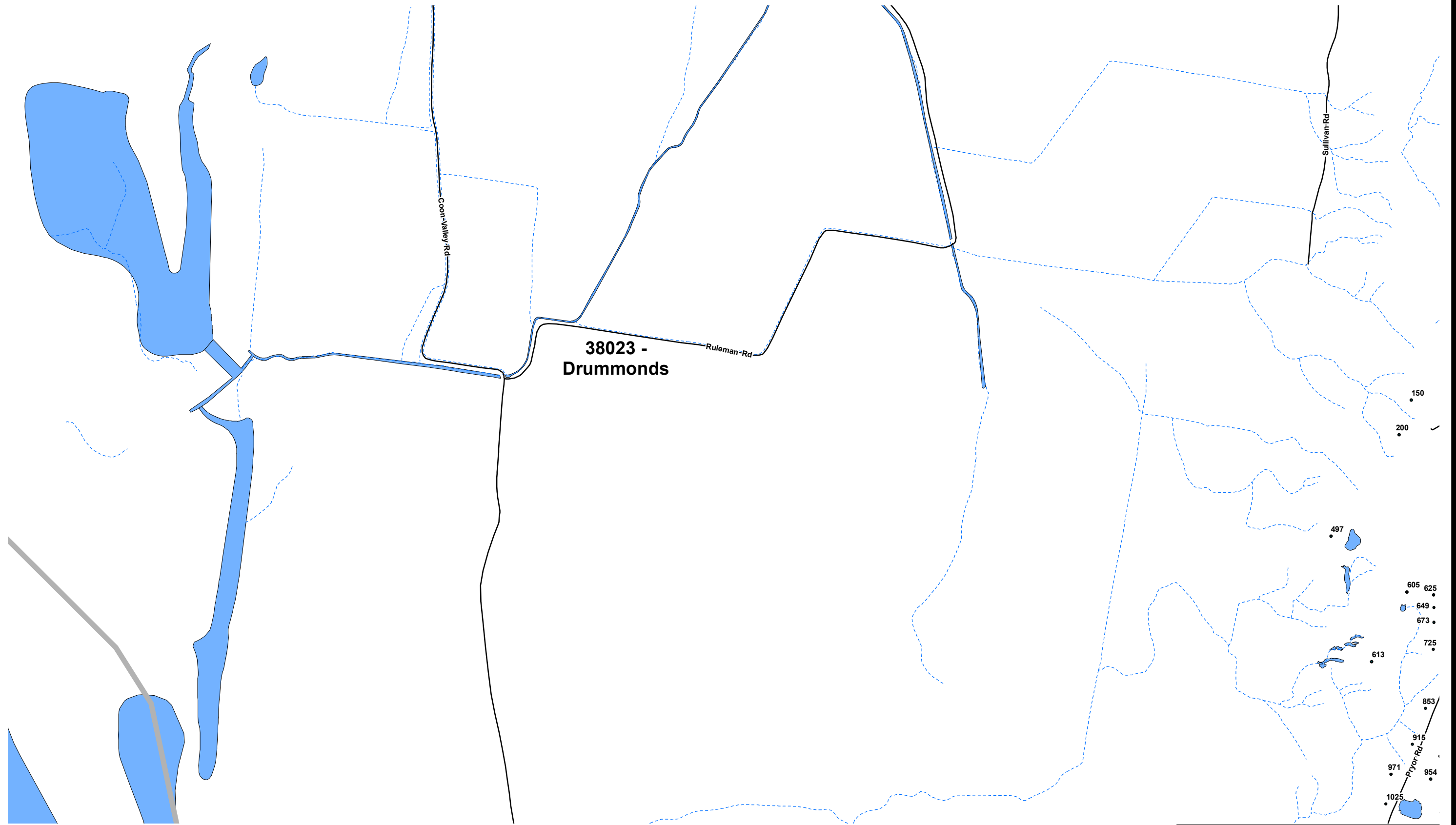
Map West **085**

083 Map East

Legend

- Addresses
- County Limits
- Zip Code Boundaries
- Roads
- - - Streams
- Bodies of Water
- Public Land
- City Limits

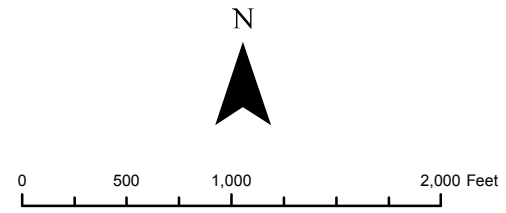




TIPTON COUNTY, TN
911 ROAD MAP
 Produced by the TCGIS Department

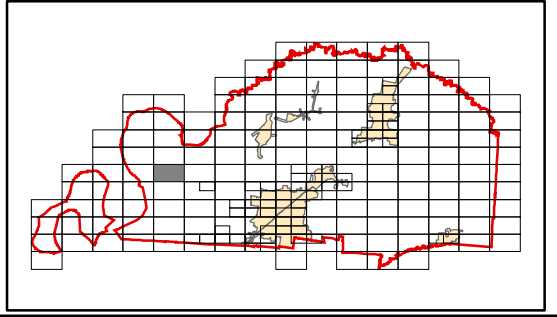


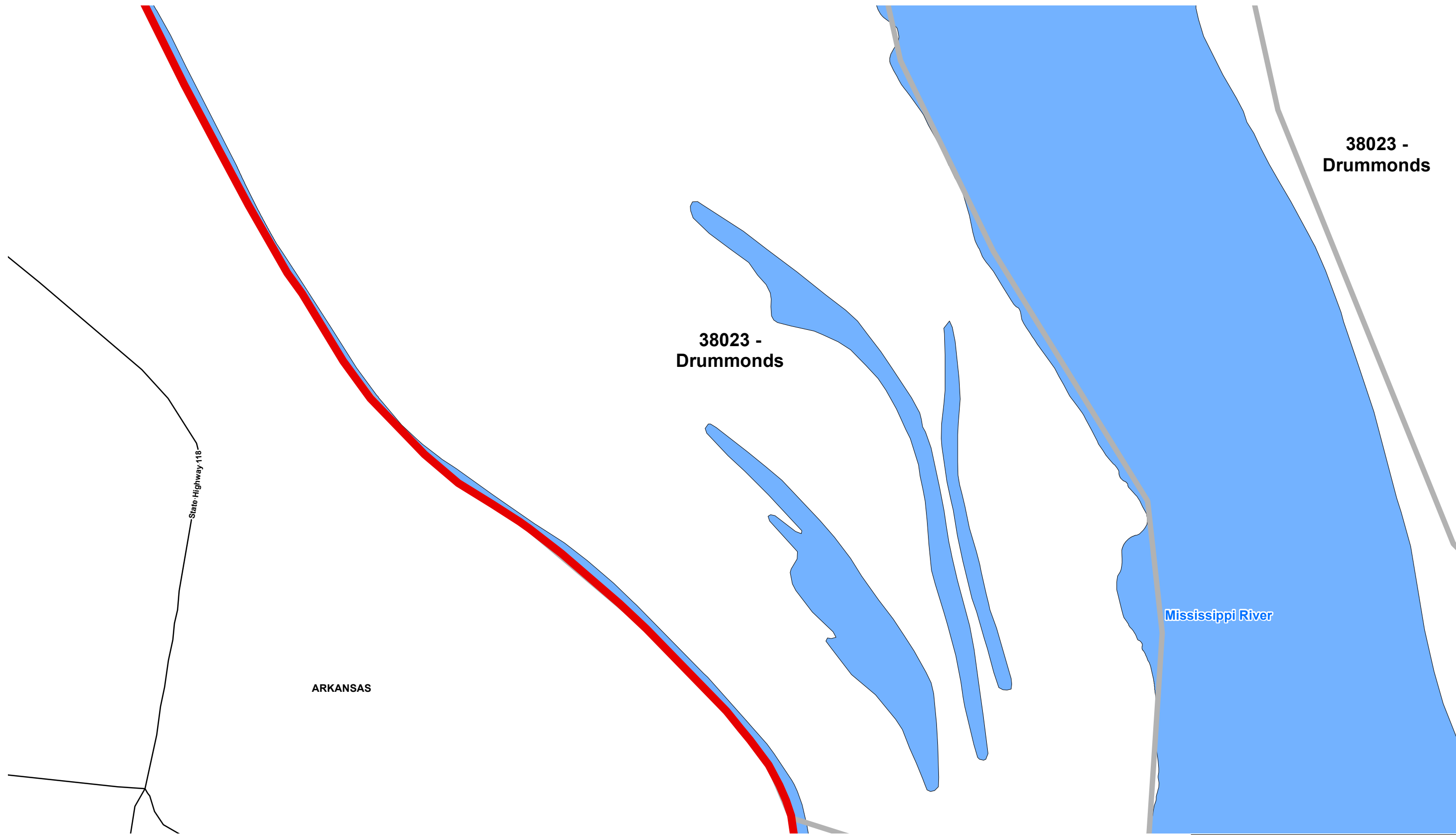
TIPTON COUNTY GIS MAKES NO WARRANTY, EXPRESS OR IMPLIED, NOR ANY GUARANTY AS TO THE CONTENT, SEQUENCE, ACCURACY, TIMELINESS OR COMPLETENESS OF ANY OF THE INFORMATION PROVIDED. TIPTON COUNTY GIS EXPLICITLY DISCLAIMS ALL REPRESENTATIONS AND WARRANTIES. THE READER AGREES TO HOLD HARMLESS TIPTON COUNTY GIS FOR ANY CAUSE OF ACTION AND COSTS ASSOCIATED WITH ANY CAUSES OF ACTION WHICH MAY ARISE AS A CONSEQUENCE OF TIPTON COUNTY GIS PROVIDING THIS INFORMATION. REPRODUCTION OF THIS MAP IS PROHIBITED WITHOUT PERMISSION FROM TIPTON COUNTY GIS.



Map: 085
 Map North **062**
 Map West **086** **085** **084** Map East
 Map South **092**

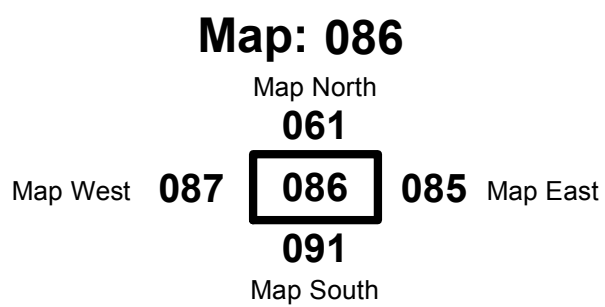
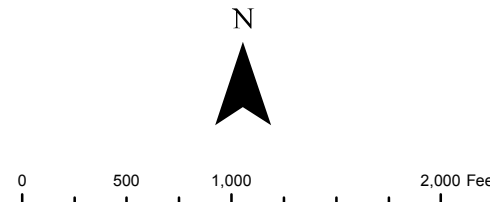
- Legend**
- Addresses
 - ▭ County Limits
 - ▭ Zip Code Boundaries
 - Roads
 - - - Streams
 - ▭ Bodies of Water
 - ▭ Public Land
 - ▭ City Limits



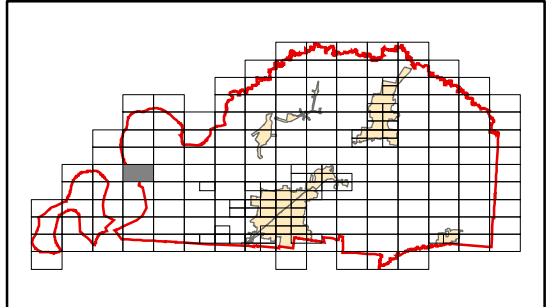


TIPTON COUNTY, TN
911 ROAD MAP
 Produced by the TCGIS Department

TIPTON COUNTY GIS MAKES NO WARRANTY, EXPRESS OR IMPLIED, NOR ANY GUARANTY AS TO THE CONTENT, SEQUENCE, ACCURACY, TIMELINESS OR COMPLETENESS OF ANY OF THE INFORMATION PROVIDED. TIPTON COUNTY GIS EXPLICITLY DISCLAIMS ALL REPRESENTATIONS AND WARRANTIES. THE READER AGREES TO HOLD HARMLESS TIPTON COUNTY GIS FOR ANY CAUSE OF ACTION AND COSTS ASSOCIATED WITH ANY CAUSES OF ACTION WHICH MAY ARISE AS A CONSEQUENCE OF TIPTON COUNTY GIS PROVIDING THIS INFORMATION. REPRODUCTION OF THIS MAP IS PROHIBITED WITHOUT PERMISSION FROM TIPTON COUNTY GIS.



- Legend**
- Addresses
 - County Limits
 - Zip Code Boundaries
 - Roads
 - Streams
 - Bodies of Water
 - Public Land
 - City Limits





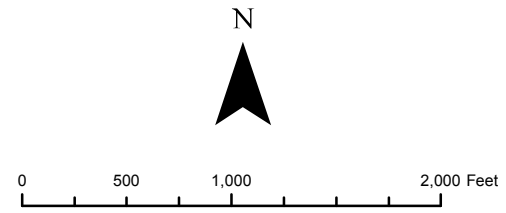
ARKANSAS

72338 -
Frenchmans
Bayou

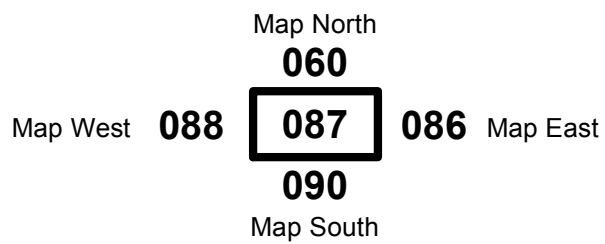
TIPTON COUNTY, TN
911 ROAD MAP
Produced by the TCGIS Department



TIPTON COUNTY GIS MAKES NO WARRANTY, EXPRESS OR IMPLIED, NOR ANY GUARANTY AS TO THE CONTENT, SEQUENCE, ACCURACY, TIMELINESS OR COMPLETENESS OF ANY OF THE INFORMATION PROVIDED. TIPTON COUNTY GIS EXPLICITLY DISCLAIMS ALL REPRESENTATIONS AND WARRANTIES. THE READER AGREES TO HOLD HARMLESS TIPTON COUNTY GIS FOR ANY CAUSE OF ACTION AND COSTS ASSOCIATED WITH ANY CAUSES OF ACTION WHICH MAY ARISE AS A CONSEQUENCE OF TIPTON COUNTY GIS PROVIDING THIS INFORMATION. REPRODUCTION OF THIS MAP IS PROHIBITED WITHOUT PERMISSION FROM TIPTON COUNTY GIS.

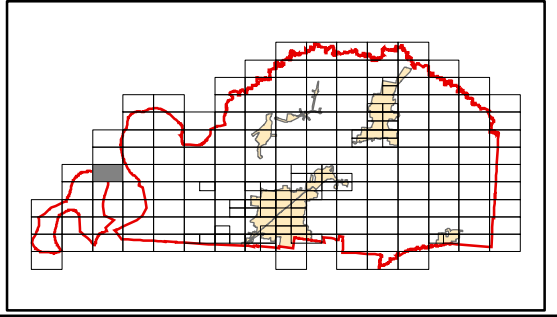


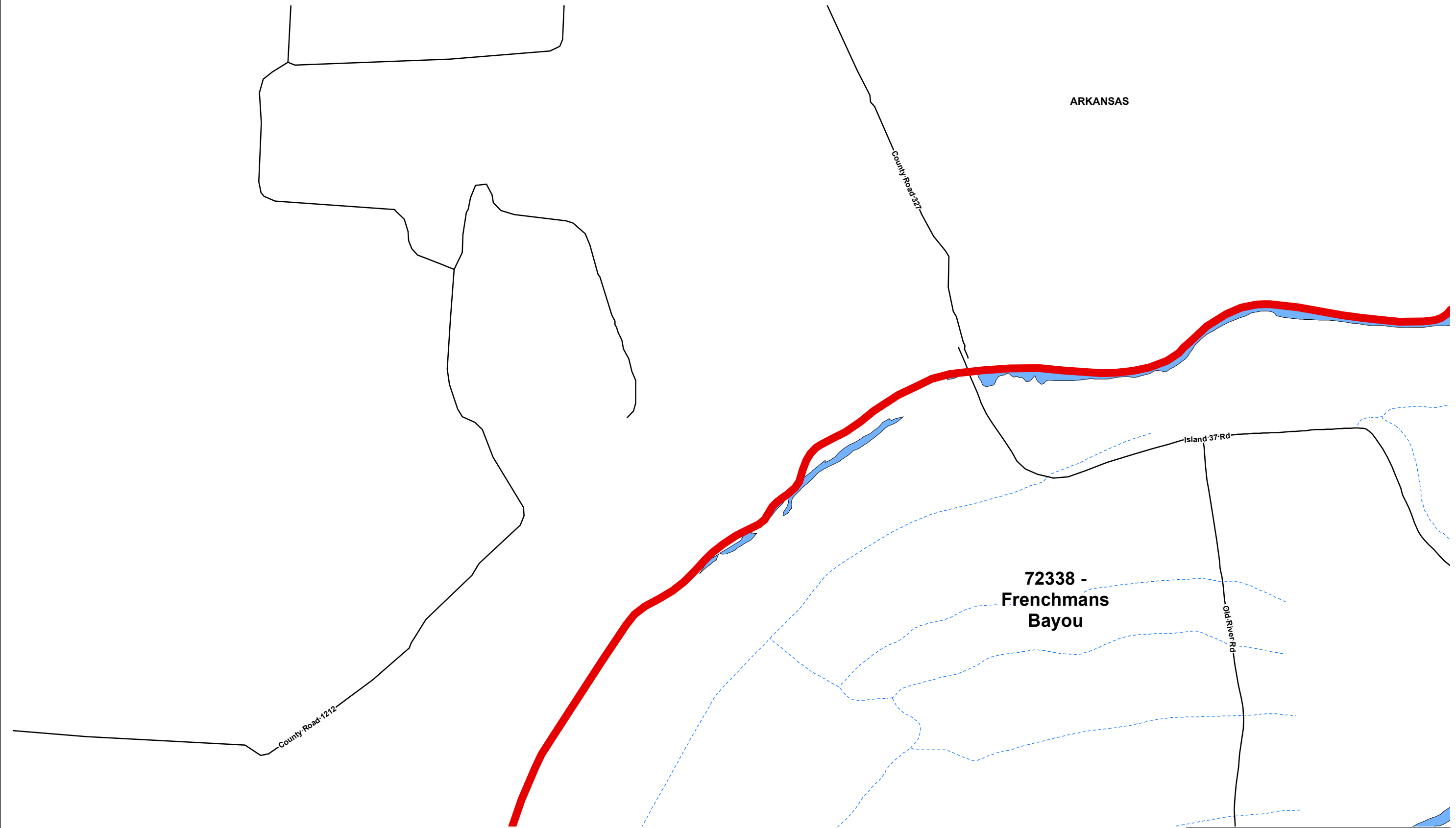
Map: 087



Legend

- Addresses
- ▭ County Limits
- ▭ Zip Code Boundaries
- Roads
- - - Streams
- ▭ Bodies of Water
- ▭ Public Land
- ▭ City Limits

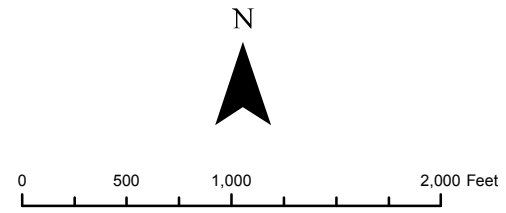




TIPTON COUNTY, TN
911 ROAD MAP
 Produced by the TCGIS Department



TIPTON COUNTY GIS MAKES NO WARRANTY, EXPRESS OR IMPLIED, NOR ANY GUARANTY AS TO THE CONTENT, SEQUENCE, ACCURACY, TIMELINESS OR COMPLETENESS OF ANY OF THE INFORMATION PROVIDED. TIPTON COUNTY GIS EXPLICITLY DISCLAIMS ALL REPRESENTATIONS AND WARRANTIES. THE READER AGREES TO HOLD HARMLESS TIPTON COUNTY GIS FOR ANY CAUSE OF ACTION AND COSTS ASSOCIATED WITH ANY CAUSES OF ACTION WHICH MAY ARISE AS A CONSEQUENCE OF TIPTON COUNTY GIS PROVIDING THIS INFORMATION. REPRODUCTION OF THIS MAP IS PROHIBITED WITHOUT PERMISSION FROM TIPTON COUNTY GIS.



Map: 088
 Map North

Map West **088** 087 Map East

089 Map South

- Legend**
- Addresses
 - ▭ County Limits
 - ▭ Zip Code Boundaries
 - Roads
 - - - Streams
 - ▭ Bodies of Water
 - ▭ Public Land
 - ▭ City Limits



ARKANSAS

County Road 1236

County Road 307

State Highway 307

County Road 303

Old River Rd

72338 -
Frenchmans
Bayou

Corona Rd

TIPTON COUNTY, TN 911 ROAD MAP

Produced by the TCGIS Department



TIPTON COUNTY GIS MAKES NO WARRANTY, EXPRESS OR IMPLIED, NOR ANY GUARANTY AS TO THE CONTENT, SEQUENCE, ACCURACY, TIMELINESS OR COMPLETENESS OF ANY OF THE INFORMATION PROVIDED. TIPTON COUNTY GIS EXPLICITLY DISCLAIMS ALL REPRESENTATIONS AND WARRANTIES. THE READER AGREES TO HOLD HARMLESS TIPTON COUNTY GIS FOR ANY CAUSE OF ACTION AND COSTS ASSOCIATED WITH ANY CAUSES OF ACTION WHICH MAY ARISE AS A CONSEQUENCE OF TIPTON COUNTY GIS PROVIDING THIS INFORMATION. REPRODUCTION OF THIS MAP IS PROHIBITED WITHOUT PERMISSION FROM TIPTON COUNTY GIS.



0 500 1,000 2,000 Feet

Map West

Map: 089

Map North

088

089

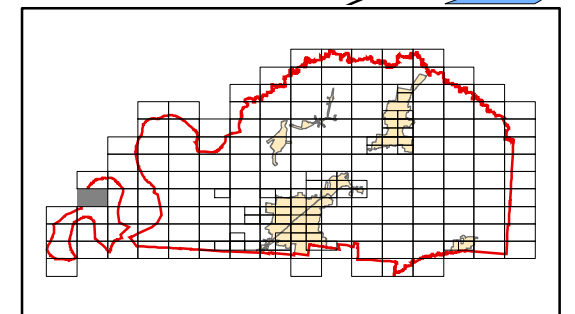
118

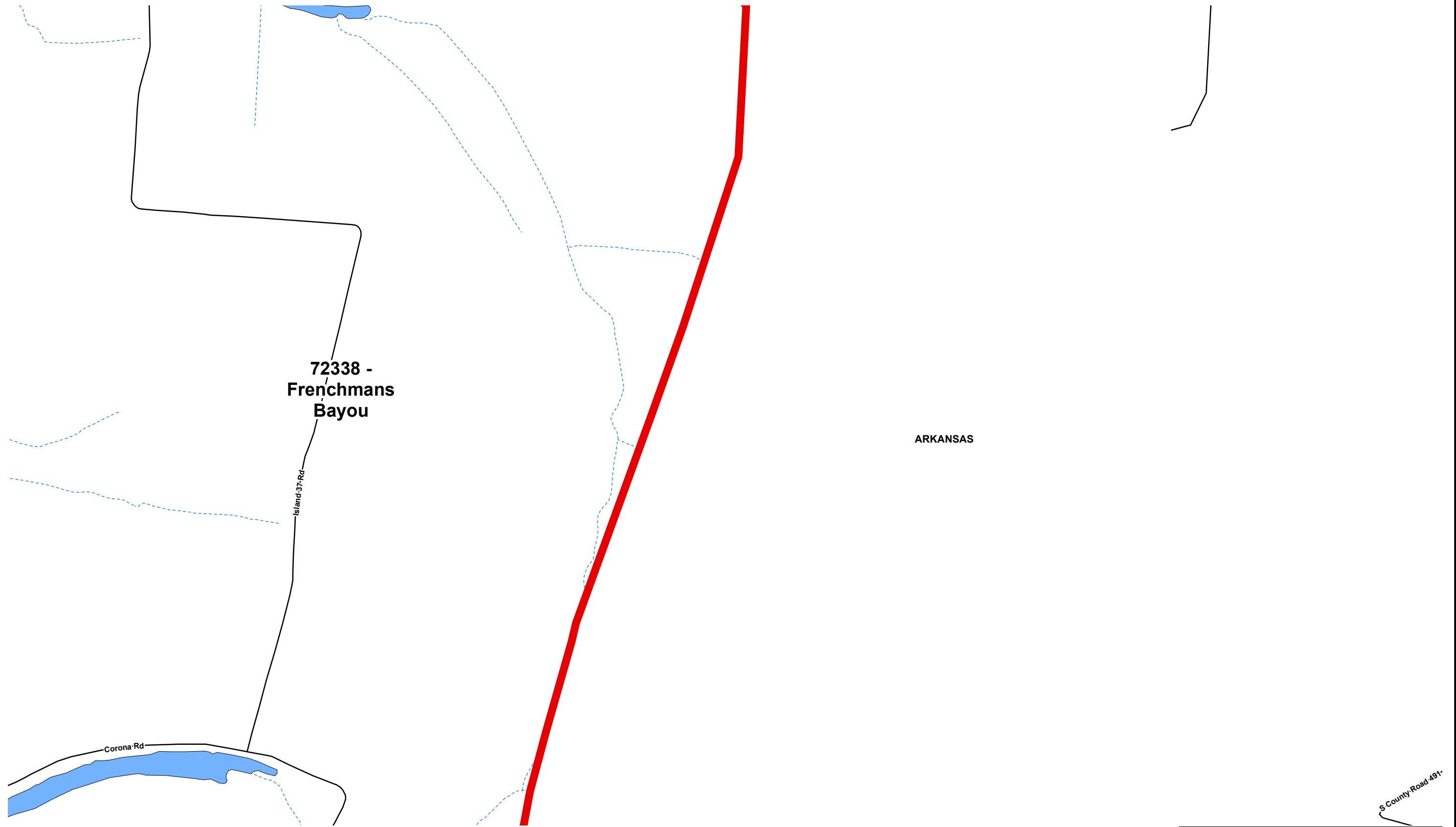
Map South

090 Map East

Legend

- Addresses
- ▭ County Limits
- ▭ Zip Code Boundaries
- Roads
- - - Streams
- ▭ Bodies of Water
- ▭ Public Land
- ▭ City Limits



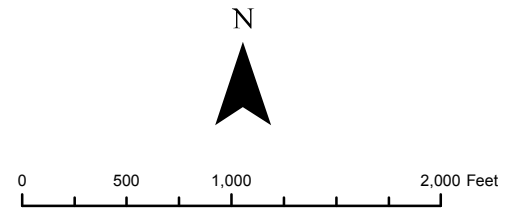


ARKANSAS

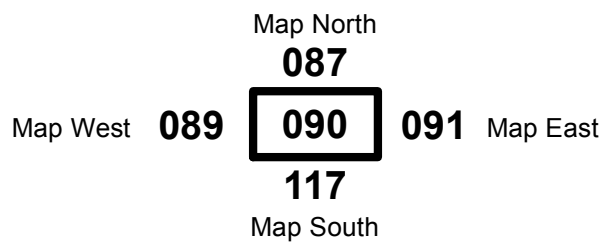
TIPTON COUNTY, TN
911 ROAD MAP
 Produced by the TCGIS Department



TIPTON COUNTY GIS MAKES NO WARRANTY, EXPRESS OR IMPLIED, NOR ANY GUARANTY AS TO THE CONTENT, SEQUENCE, ACCURACY, TIMELINESS OR COMPLETENESS OF ANY OF THE INFORMATION PROVIDED. TIPTON COUNTY GIS EXPLICITLY DISCLAIMS ALL REPRESENTATIONS AND WARRANTIES. THE READER AGREES TO HOLD HARMLESS TIPTON COUNTY GIS FOR ANY CAUSE OF ACTION AND COSTS ASSOCIATED WITH ANY CAUSES OF ACTION WHICH MAY ARISE AS A CONSEQUENCE OF TIPTON COUNTY GIS PROVIDING THIS INFORMATION. REPRODUCTION OF THIS MAP IS PROHIBITED WITHOUT PERMISSION FROM TIPTON COUNTY GIS.

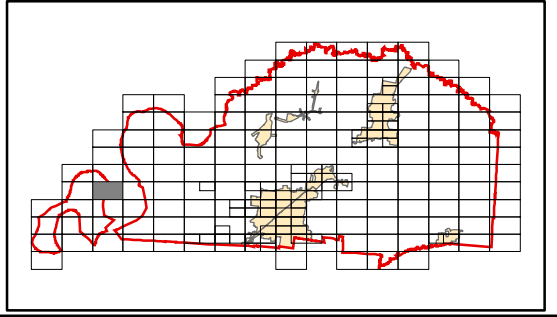


Map: 090



Legend

- Addresses
- ▭ County Limits
- ▭ Zip Code Boundaries
- Roads
- - - Streams
- ▭ Bodies of Water
- ▭ Public Land
- ▭ City Limits

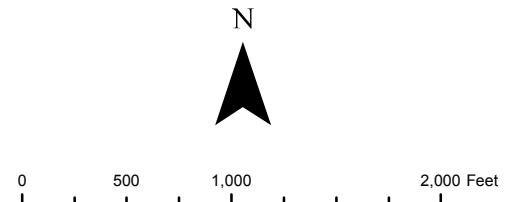




TIPTON COUNTY, TN
911 ROAD MAP
 Produced by the TCGIS Department



TIPTON COUNTY GIS MAKES NO WARRANTY, EXPRESS OR IMPLIED, NOR ANY GUARANTY AS TO THE CONTENT, SEQUENCE, ACCURACY, TIMELINESS OR COMPLETENESS OF ANY OF THE INFORMATION PROVIDED. TIPTON COUNTY GIS EXPLICITLY DISCLAIMS ALL REPRESENTATIONS AND WARRANTIES. THE READER AGREES TO HOLD HARMLESS TIPTON COUNTY GIS FOR ANY CAUSE OF ACTION AND COSTS ASSOCIATED WITH ANY CAUSES OF ACTION WHICH MAY ARISE AS A CONSEQUENCE OF TIPTON COUNTY GIS PROVIDING THIS INFORMATION. REPRODUCTION OF THIS MAP IS PROHIBITED WITHOUT PERMISSION FROM TIPTON COUNTY GIS.



Map: 091
 Map North **086**
 Map West **090** **091** **092** Map East
 Map South **116**

Legend

- Addresses
- ▭ County Limits
- ▭ Zip Code Boundaries
- Roads
- - - Streams
- ▭ Bodies of Water
- ▭ Public Land
- ▭ City Limits

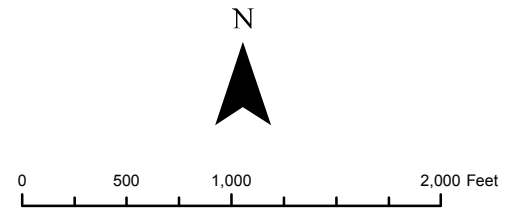




TIPTON COUNTY, TN
911 ROAD MAP
 Produced by the TCGIS Department



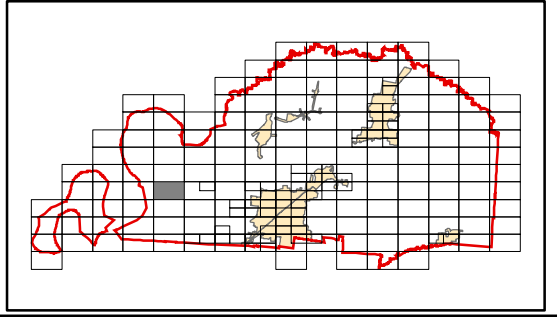
TIPTON COUNTY GIS MAKES NO WARRANTY, EXPRESS OR IMPLIED, NOR ANY GUARANTY AS TO THE CONTENT, SEQUENCE, ACCURACY, TIMELINESS OR COMPLETENESS OF ANY OF THE INFORMATION PROVIDED. TIPTON COUNTY GIS EXPLICITLY DISCLAIMS ALL REPRESENTATIONS AND WARRANTIES. THE READER AGREES TO HOLD HARMLESS TIPTON COUNTY GIS FOR ANY CAUSE OF ACTION AND COSTS ASSOCIATED WITH ANY CAUSES OF ACTION WHICH MAY ARISE AS A CONSEQUENCE OF TIPTON COUNTY GIS PROVIDING THIS INFORMATION. REPRODUCTION OF THIS MAP IS PROHIBITED WITHOUT PERMISSION FROM TIPTON COUNTY GIS.

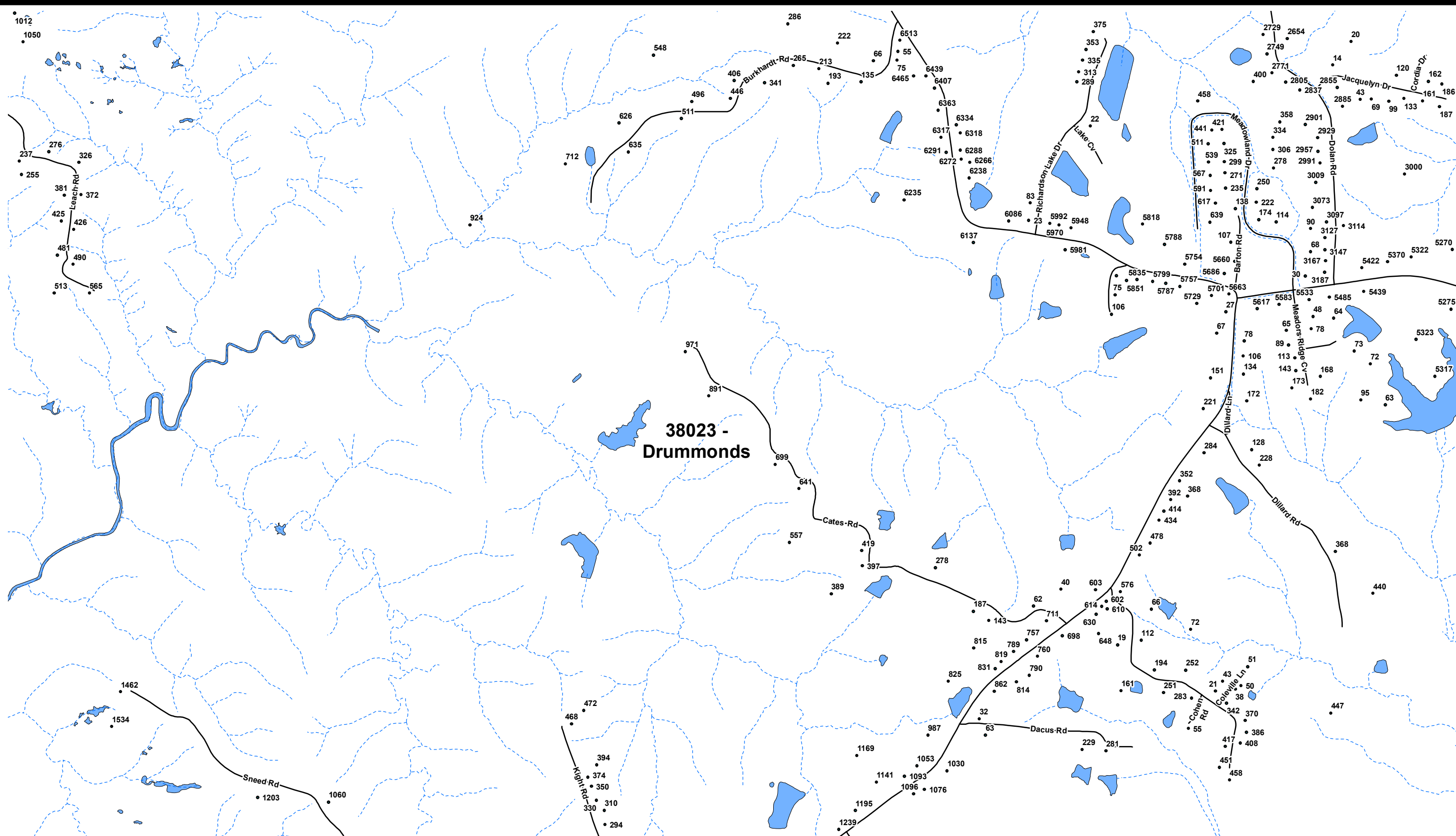


Map: 092
 Map North **085**
 Map West **091** **092** **093** Map East
 Map South **115**

Legend

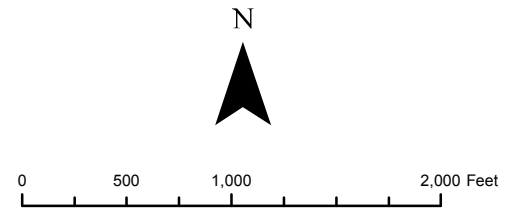
- Addresses
- ▭ County Limits
- ▭ Zip Code Boundaries
- Roads
- - - Streams
- ▭ Bodies of Water
- ▭ Public Land
- ▭ City Limits





TIPTON COUNTY, TN
911 ROAD MAP
 Produced by the TCGIS Department

TIPTON COUNTY GIS MAKES NO WARRANTY, EXPRESS OR IMPLIED, NOR ANY GUARANTY AS TO THE CONTENT, SEQUENCE, ACCURACY, TIMELINESS OR COMPLETENESS OF ANY OF THE INFORMATION PROVIDED. TIPTON COUNTY GIS EXPLICITLY DISCLAIMS ALL REPRESENTATIONS AND WARRANTIES. THE READER AGREES TO HOLD HARMLESS TIPTON COUNTY GIS FOR ANY CAUSE OF ACTION AND COSTS ASSOCIATED WITH ANY CAUSES OF ACTION WHICH MAY ARISE AS A CONSEQUENCE OF TIPTON COUNTY GIS PROVIDING THIS INFORMATION. REPRODUCTION OF THIS MAP IS PROHIBITED WITHOUT PERMISSION FROM TIPTON COUNTY GIS.



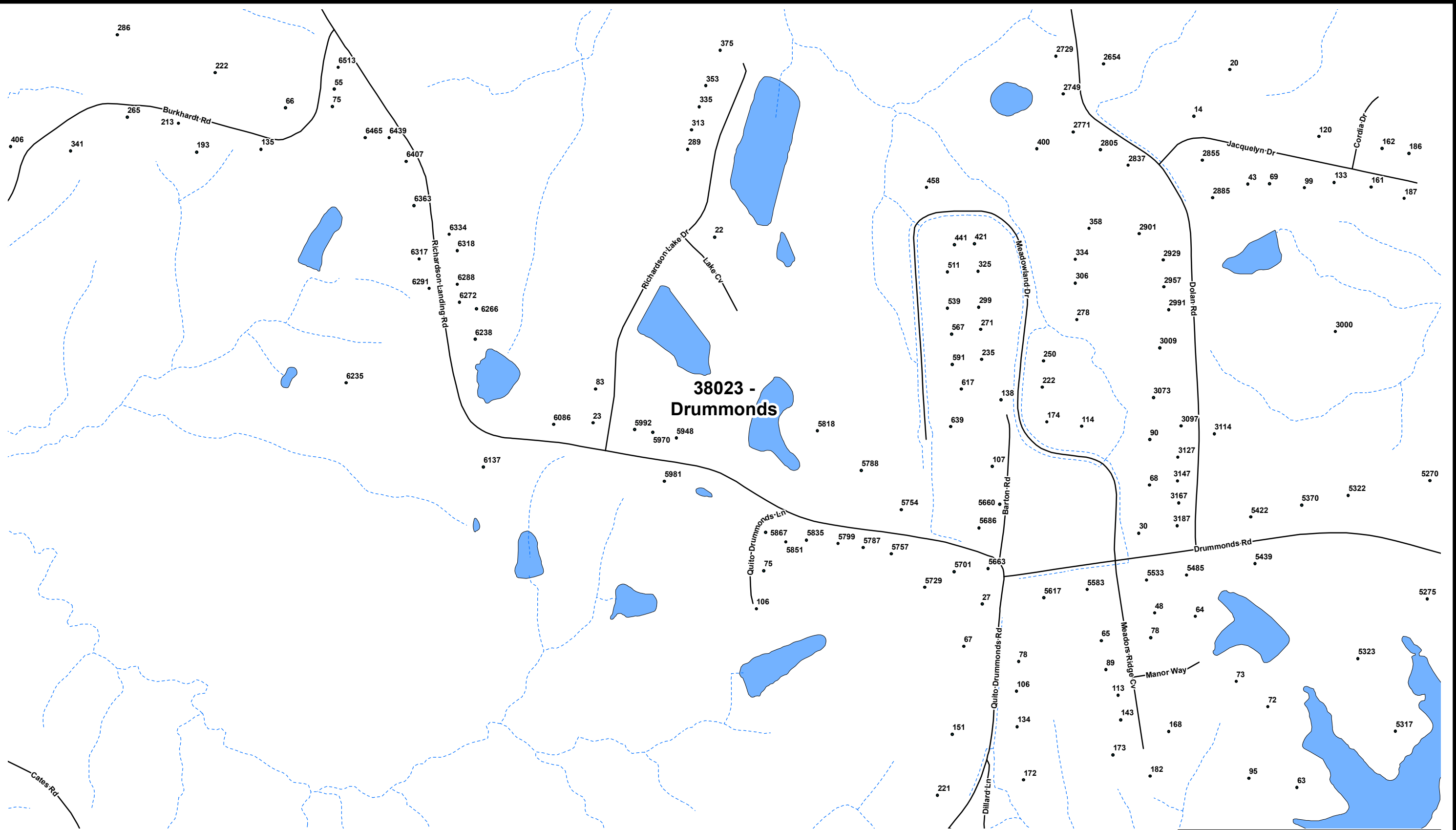
Map: 093

Map North **084**
 Map West **092** **093** **094** Map East
 Map South **114**

Legend

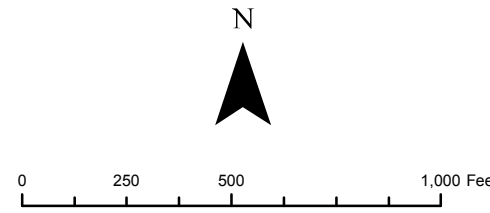
- Addresses
- County Limits
- Zip Code Boundaries
- Roads
- - - Streams
- Bodies of Water
- Public Land
- City Limits





TIPTON COUNTY, TN
911 ROAD MAP
 Produced by the TCGIS Department

TIPTON COUNTY GIS MAKES NO WARRANTY, EXPRESS OR IMPLIED, NOR ANY GUARANTY AS TO THE CONTENT, SEQUENCE, ACCURACY, TIMELINESS OR COMPLETENESS OF ANY OF THE INFORMATION PROVIDED. TIPTON COUNTY GIS EXPLICITLY DISCLAIMS ALL REPRESENTATIONS AND WARRANTIES. THE READER AGREES TO HOLD HARMLESS TIPTON COUNTY GIS FOR ANY CAUSE OF ACTION AND COSTS ASSOCIATED WITH ANY CAUSES OF ACTION WHICH MAY ARISE AS A CONSEQUENCE OF TIPTON COUNTY GIS PROVIDING THIS INFORMATION. REPRODUCTION OF THIS MAP IS PROHIBITED WITHOUT PERMISSION FROM TIPTON COUNTY GIS.



Map: 093A

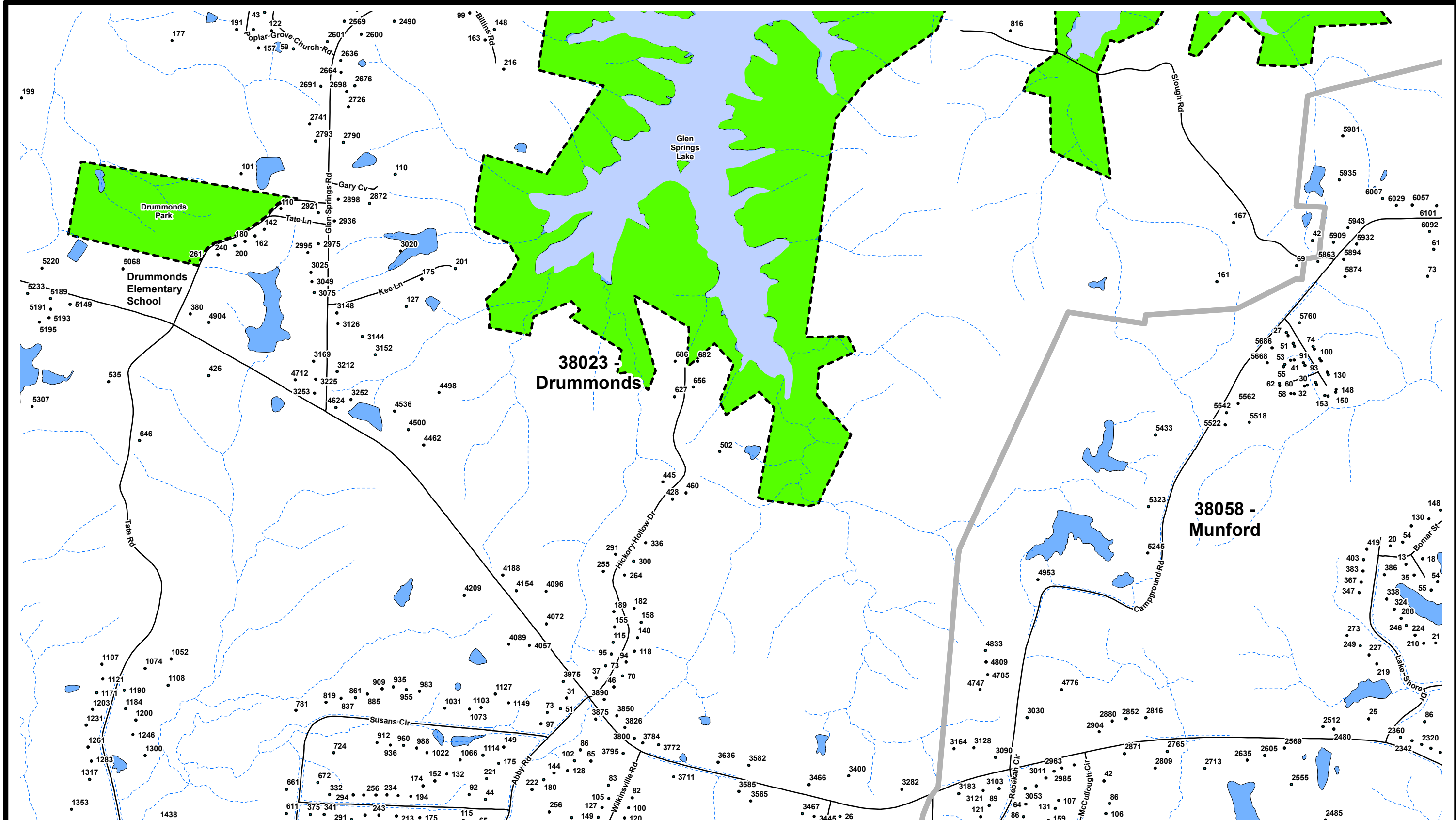
Map North
084
093A
114
 Map South

Map West **092** **093A** **094** Map East

Legend

- Addresses
- County Limits
- Zip Code Boundaries
- Roads
- - - Streams
- Bodies of Water
- Public Land
- City Limits

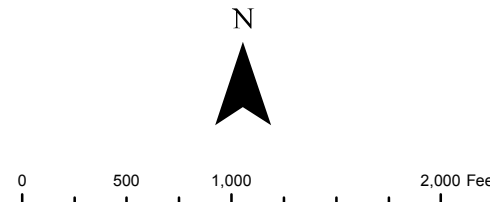




TIPTON COUNTY, TN 911 ROAD MAP

Produced by the TCGIS Department

TIPTON COUNTY GIS MAKES NO WARRANTY, EXPRESS OR IMPLIED, NOR ANY GUARANTY AS TO THE CONTENT, SEQUENCE, ACCURACY, TIMELINESS OR COMPLETENESS OF ANY OF THE INFORMATION PROVIDED. TIPTON COUNTY GIS EXPLICITLY DISCLAIMS ALL REPRESENTATIONS AND WARRANTIES. THE READER AGREES TO HOLD HARMLESS TIPTON COUNTY GIS FOR ANY CAUSE OF ACTION AND COSTS ASSOCIATED WITH ANY CAUSES OF ACTION WHICH MAY ARISE AS A CONSEQUENCE OF TIPTON COUNTY GIS PROVIDING THIS INFORMATION. REPRODUCTION OF THIS MAP IS PROHIBITED WITHOUT PERMISSION FROM TIPTON COUNTY GIS.



Map: 094

Map North

083

094

113

Map South

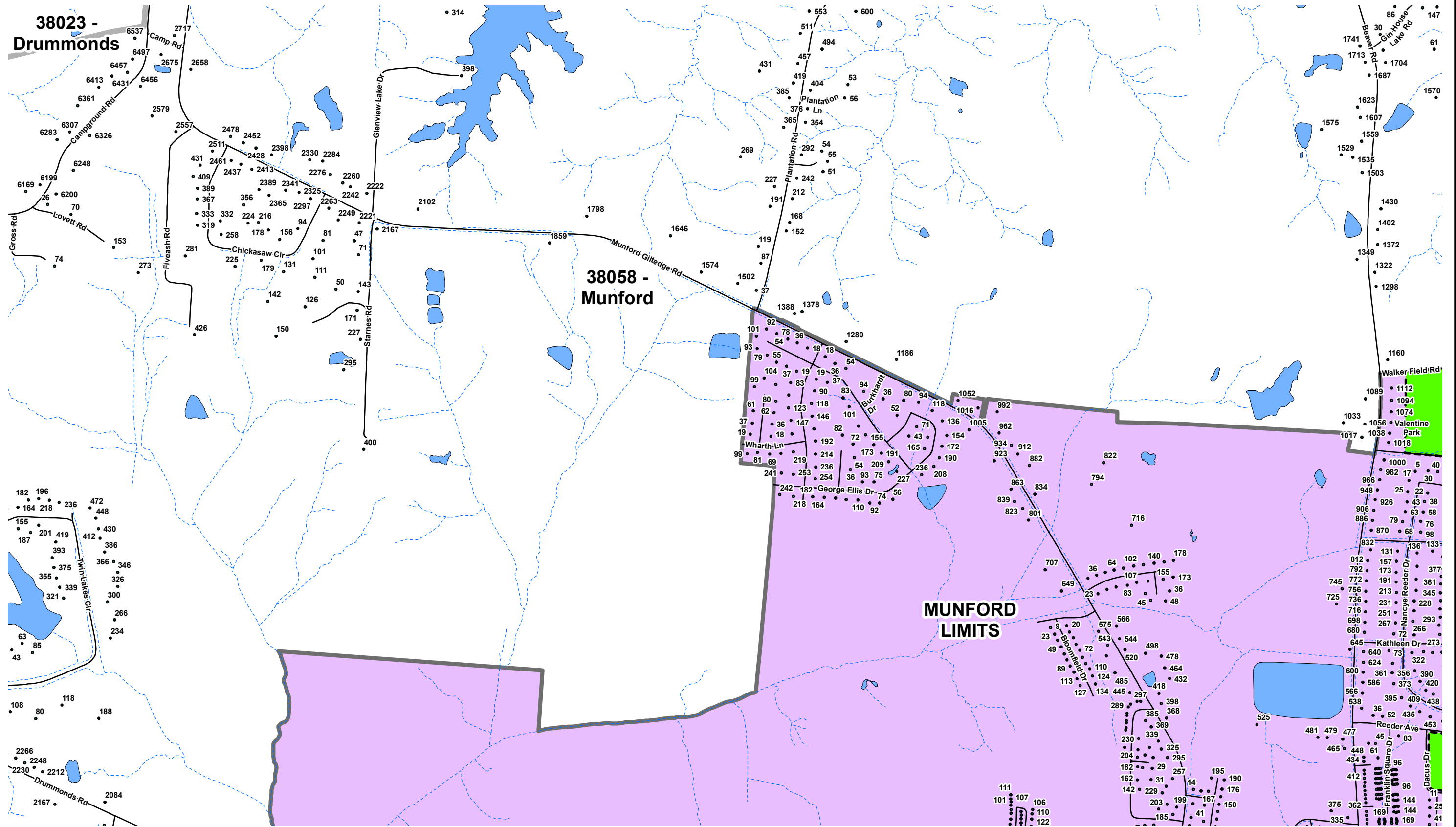
Map West **093**

095 Map East

Legend

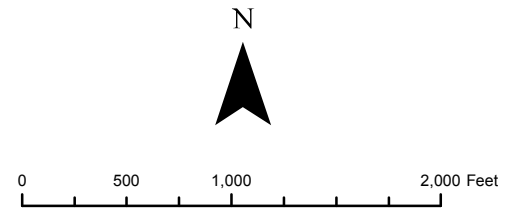
- Addresses
- County Limits
- Zip Code Boundaries
- Roads
- Streams
- Bodies of Water
- Public Land
- City Limits





TIPTON COUNTY, TN
911 ROAD MAP
 Produced by the TCGIS Department

TIPTON COUNTY GIS MAKES NO WARRANTY, EXPRESS OR IMPLIED, NOR ANY GUARANTY AS TO THE CONTENT, SEQUENCE, ACCURACY, TIMELINESS OR COMPLETENESS OF ANY OF THE INFORMATION PROVIDED. TIPTON COUNTY GIS EXPLICITLY DISCLAIMS ALL REPRESENTATIONS AND WARRANTIES. THE READER AGREES TO HOLD HARMLESS TIPTON COUNTY GIS FOR ANY CAUSE OF ACTION AND COSTS ASSOCIATED WITH ANY CAUSES OF ACTION WHICH MAY ARISE AS A CONSEQUENCE OF TIPTON COUNTY GIS PROVIDING THIS INFORMATION. REPRODUCTION OF THIS MAP IS PROHIBITED WITHOUT PERMISSION FROM TIPTON COUNTY GIS.



Map: 095

Map North **082**
 Map West **094** **095** **096** Map East
 Map South **112**

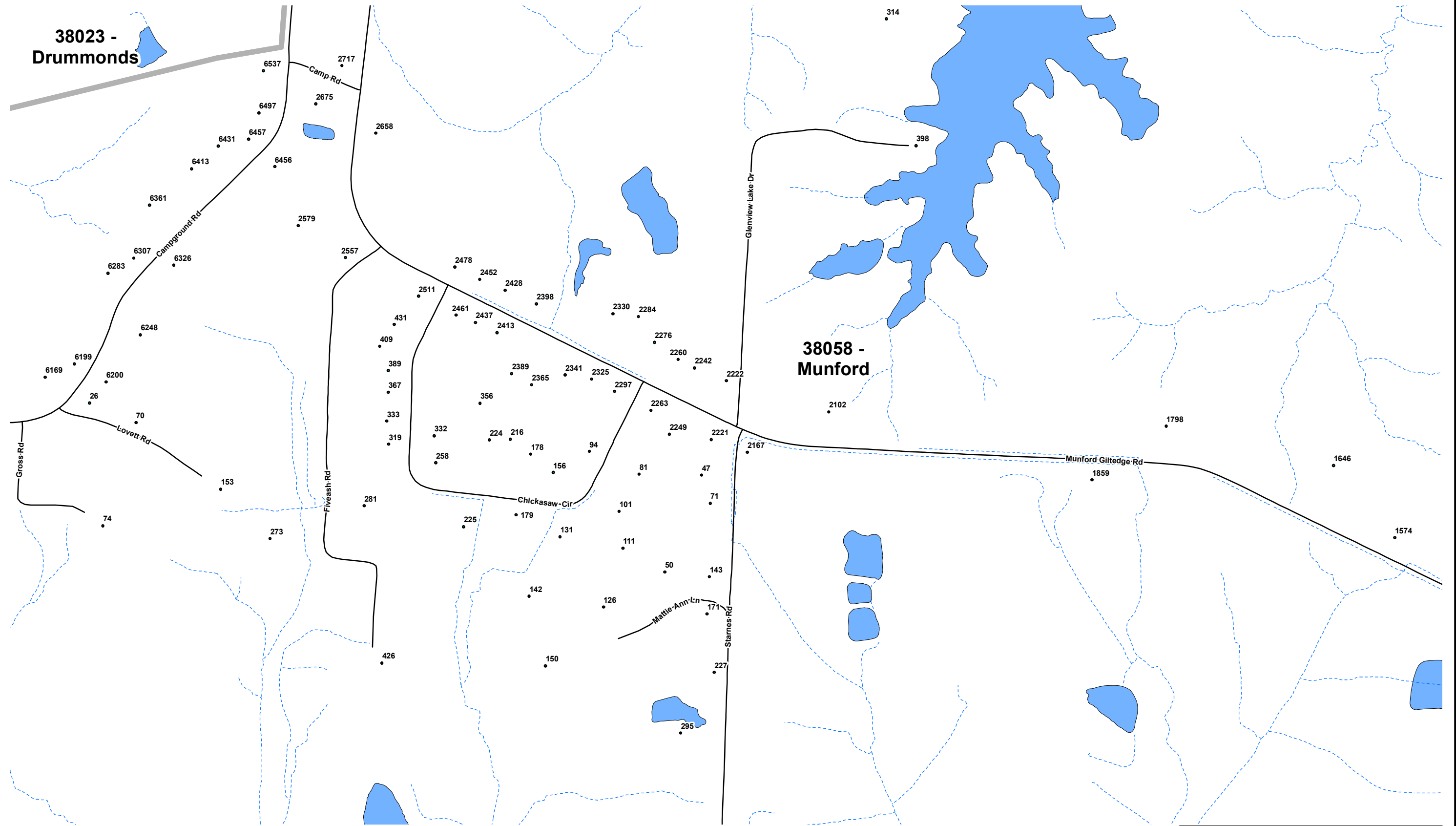
Legend

- Addresses
- ▭ County Limits
- ▭ Zip Code Boundaries
- Roads
- - - Streams
- ▭ Bodies of Water
- ▭ Public Land
- ▭ City Limits



38023 - Drummonds

38058 - Munford

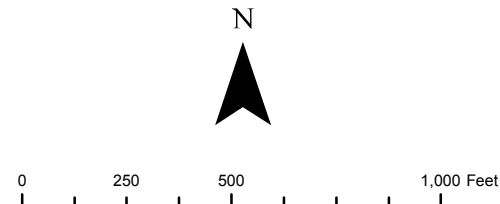


TIPTON COUNTY, TN
911 ROAD MAP

Produced by the TCGIS Department



TIPTON COUNTY GIS MAKES NO WARRANTY, EXPRESS OR IMPLIED, NOR ANY GUARANTY AS TO THE CONTENT, SEQUENCE, ACCURACY, TIMELINESS OR COMPLETENESS OF ANY OF THE INFORMATION PROVIDED. TIPTON COUNTY GIS EXPLICITLY DISCLAIMS ALL REPRESENTATIONS AND WARRANTIES. THE READER AGREES TO HOLD HARMLESS TIPTON COUNTY GIS FOR ANY CAUSE OF ACTION AND COSTS ASSOCIATED WITH ANY CAUSES OF ACTION WHICH MAY ARISE AS A CONSEQUENCE OF TIPTON COUNTY GIS PROVIDING THIS INFORMATION. REPRODUCTION OF THIS MAP IS PROHIBITED WITHOUT PERMISSION FROM TIPTON COUNTY GIS.



Map: 095A

Map North

082

Map West **094**

095A

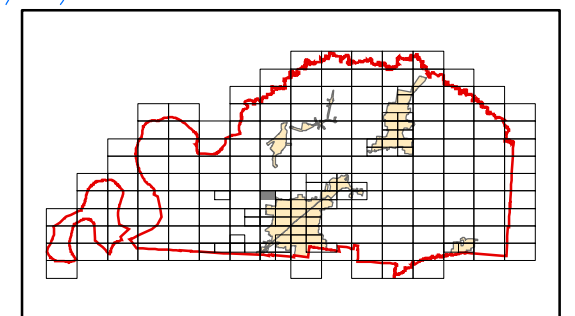
096 Map East

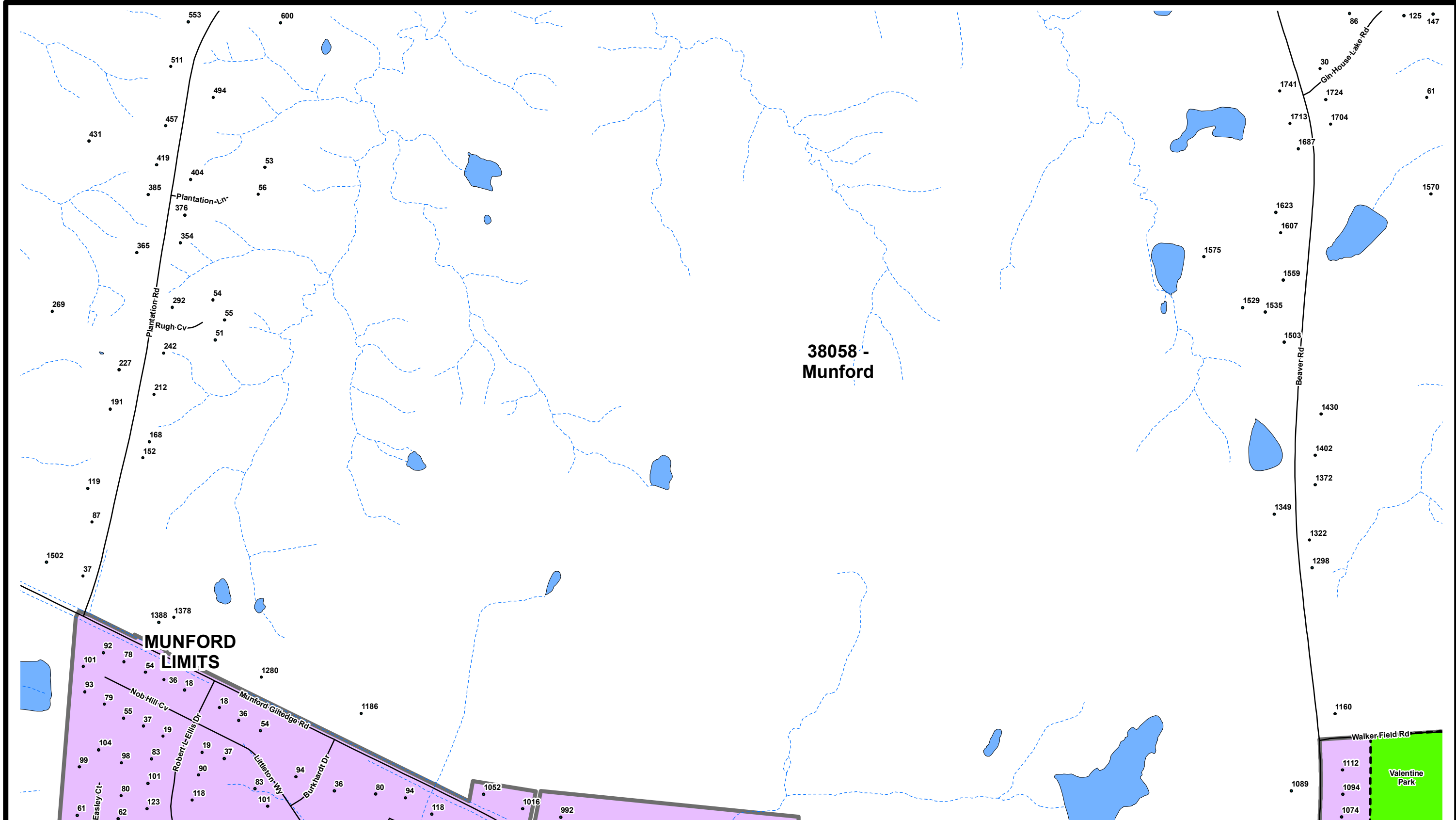
112

Map South

Legend

- Addresses
- County Limits
- Zip Code Boundaries
- Roads
- Streams
- Bodies of Water
- Public Land
- City Limits



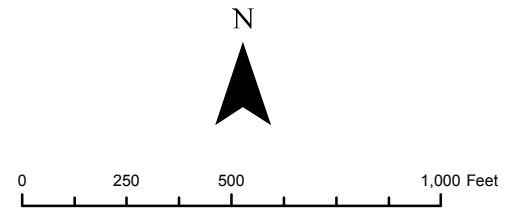


TIPTON COUNTY, TN
911 ROAD MAP

Produced by the TCGIS Department



TIPTON COUNTY GIS MAKES NO WARRANTY, EXPRESS OR IMPLIED, NOR ANY GUARANTY AS TO THE CONTENT, SEQUENCE, ACCURACY, TIMELINESS OR COMPLETENESS OF ANY OF THE INFORMATION PROVIDED. TIPTON COUNTY GIS EXPLICITLY DISCLAIMS ALL REPRESENTATIONS AND WARRANTIES. THE READER AGREES TO HOLD HARMLESS TIPTON COUNTY GIS FOR ANY CAUSE OF ACTION AND COSTS ASSOCIATED WITH ANY CAUSES OF ACTION WHICH MAY ARISE AS A CONSEQUENCE OF TIPTON COUNTY GIS PROVIDING THIS INFORMATION. REPRODUCTION OF THIS MAP IS PROHIBITED WITHOUT PERMISSION FROM TIPTON COUNTY GIS.



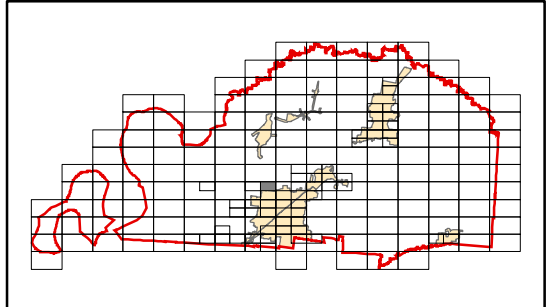
Map: 095B

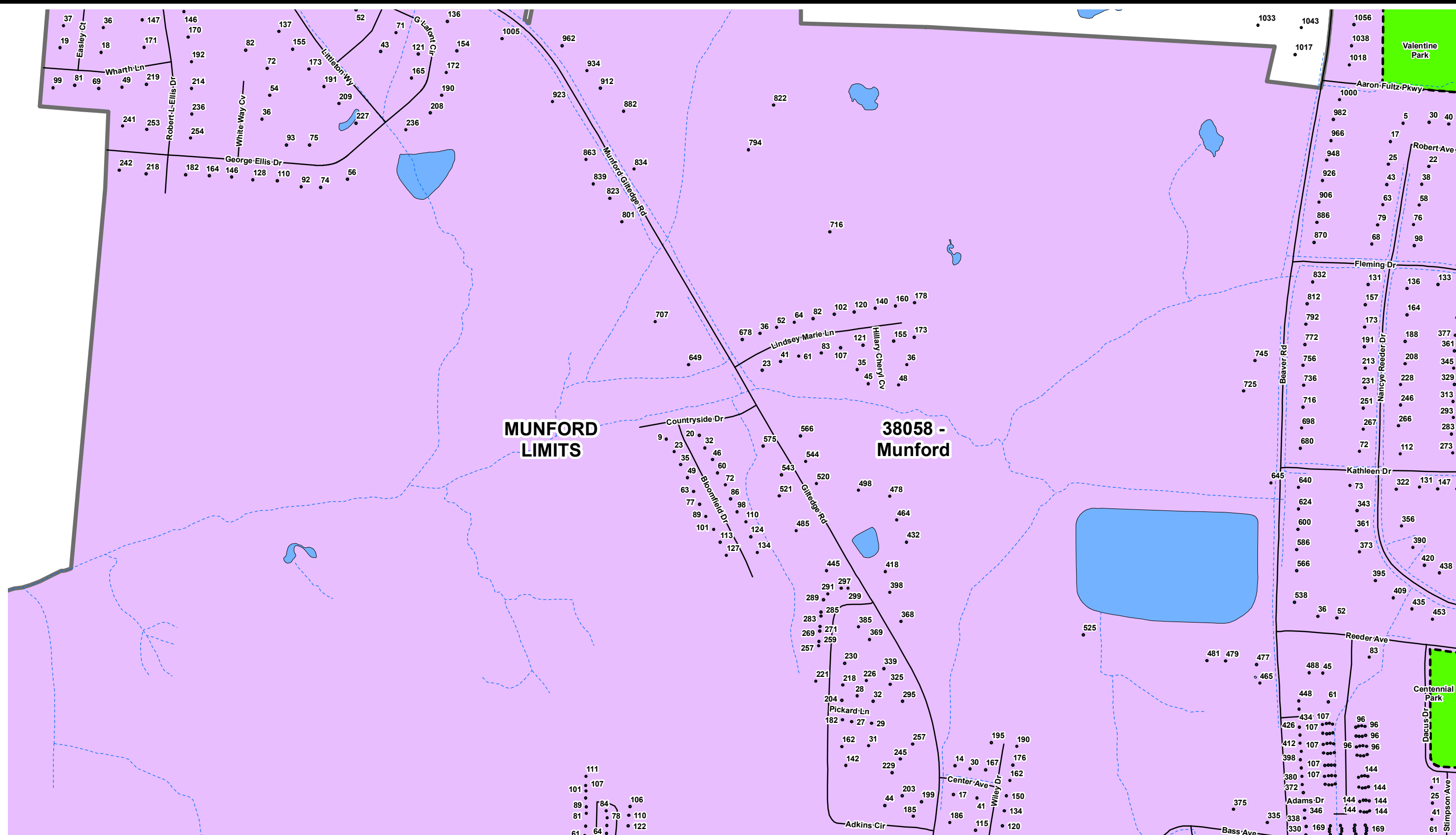
Map North
082
095B
112
 Map South

Map West **094** **095B** **096** Map East

Legend

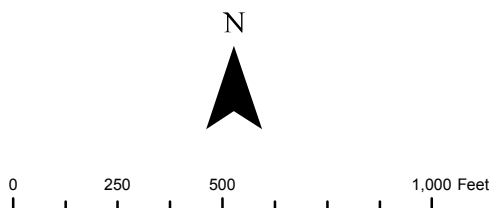
- Addresses
- County Limits
- Zip Code Boundaries
- Roads
- - - Streams
- Bodies of Water
- Public Land
- City Limits





TIPTON COUNTY, TN
911 ROAD MAP
 Produced by the TCGIS Department

TIPTON COUNTY GIS MAKES NO WARRANTY, EXPRESS OR IMPLIED, NOR ANY GUARANTY AS TO THE CONTENT, SEQUENCE, ACCURACY, TIMELINESS OR COMPLETENESS OF ANY OF THE INFORMATION PROVIDED. TIPTON COUNTY GIS EXPLICITLY DISCLAIMS ALL REPRESENTATIONS AND WARRANTIES. THE READER AGREES TO HOLD HARMLESS TIPTON COUNTY GIS FOR ANY CAUSE OF ACTION AND COSTS ASSOCIATED WITH ANY CAUSES OF ACTION WHICH MAY ARISE AS A CONSEQUENCE OF TIPTON COUNTY GIS PROVIDING THIS INFORMATION. REPRODUCTION OF THIS MAP IS PROHIBITED WITHOUT PERMISSION FROM TIPTON COUNTY GIS.



Map: 095C

Map North

082

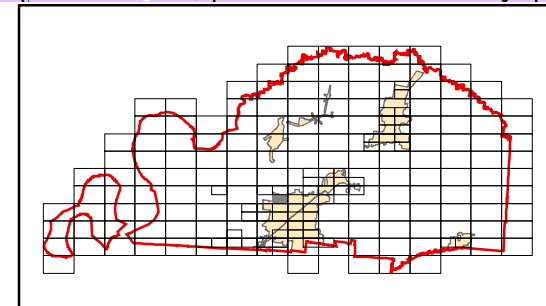
Map West **094** **095C** **096** Map East

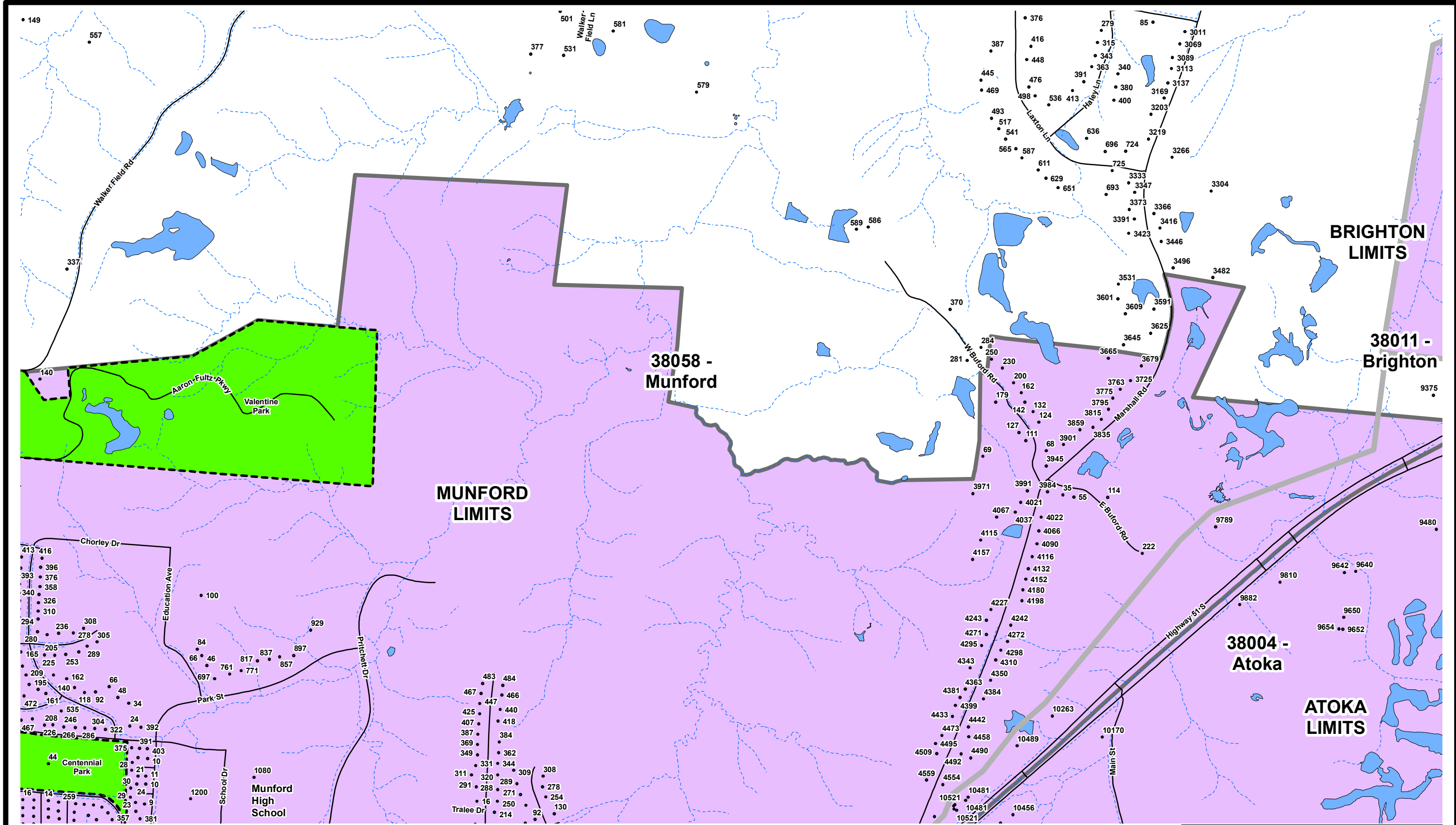
112

Map South

Legend

- Addresses
- County Limits
- Zip Code Boundaries
- Roads
- - - - Streams
- Bodies of Water
- Public Land
- City Limits

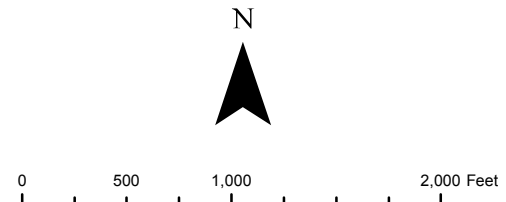




TIPTON COUNTY, TN
911 ROAD MAP

Produced by the TCGIS Department

TIPTON COUNTY GIS MAKES NO WARRANTY, EXPRESS OR IMPLIED, NOR ANY GUARANTY AS TO THE CONTENT, SEQUENCE, ACCURACY, TIMELINESS OR COMPLETENESS OF ANY OF THE INFORMATION PROVIDED. TIPTON COUNTY GIS EXPLICITLY DISCLAIMS ALL REPRESENTATIONS AND WARRANTIES. THE READER AGREES TO HOLD HARMLESS TIPTON COUNTY GIS FOR ANY CAUSE OF ACTION AND COSTS ASSOCIATED WITH ANY CAUSES OF ACTION WHICH MAY ARISE AS A CONSEQUENCE OF TIPTON COUNTY GIS PROVIDING THIS INFORMATION. REPRODUCTION OF THIS MAP IS PROHIBITED WITHOUT PERMISSION FROM TIPTON COUNTY GIS.



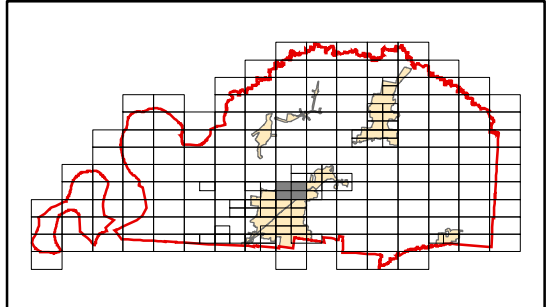
Map: 096

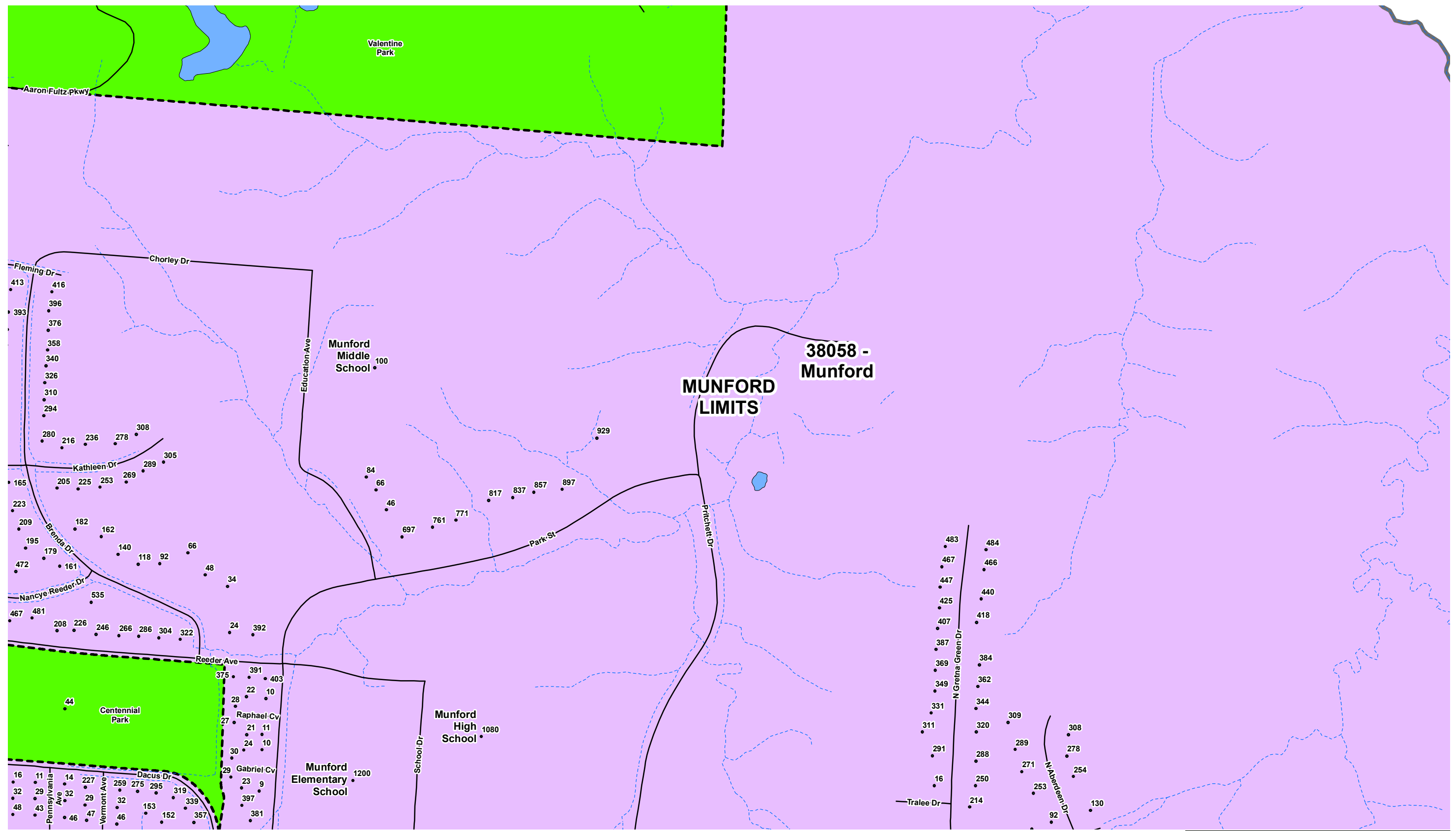
Map North
081
096
111
 Map South

Map West **095** **096** **097** Map East

Legend

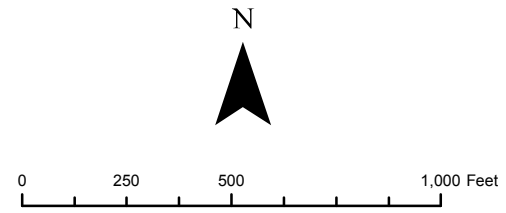
- Addresses
- County Limits
- Zip Code Boundaries
- Roads
- Streams
- Bodies of Water
- Public Land
- City Limits





TIPTON COUNTY, TN
911 ROAD MAP
 Produced by the TCGIS Department

TIPTON COUNTY GIS MAKES NO WARRANTY, EXPRESS OR IMPLIED, NOR ANY GUARANTY AS TO THE CONTENT, SEQUENCE, ACCURACY, TIMELINESS OR COMPLETENESS OF ANY OF THE INFORMATION PROVIDED. TIPTON COUNTY GIS EXPLICITLY DISCLAIMS ALL REPRESENTATIONS AND WARRANTIES. THE READER AGREES TO HOLD HARMLESS TIPTON COUNTY GIS FOR ANY CAUSE OF ACTION AND COSTS ASSOCIATED WITH ANY CAUSES OF ACTION WHICH MAY ARISE AS A CONSEQUENCE OF TIPTON COUNTY GIS PROVIDING THIS INFORMATION. REPRODUCTION OF THIS MAP IS PROHIBITED WITHOUT PERMISSION FROM TIPTON COUNTY GIS.



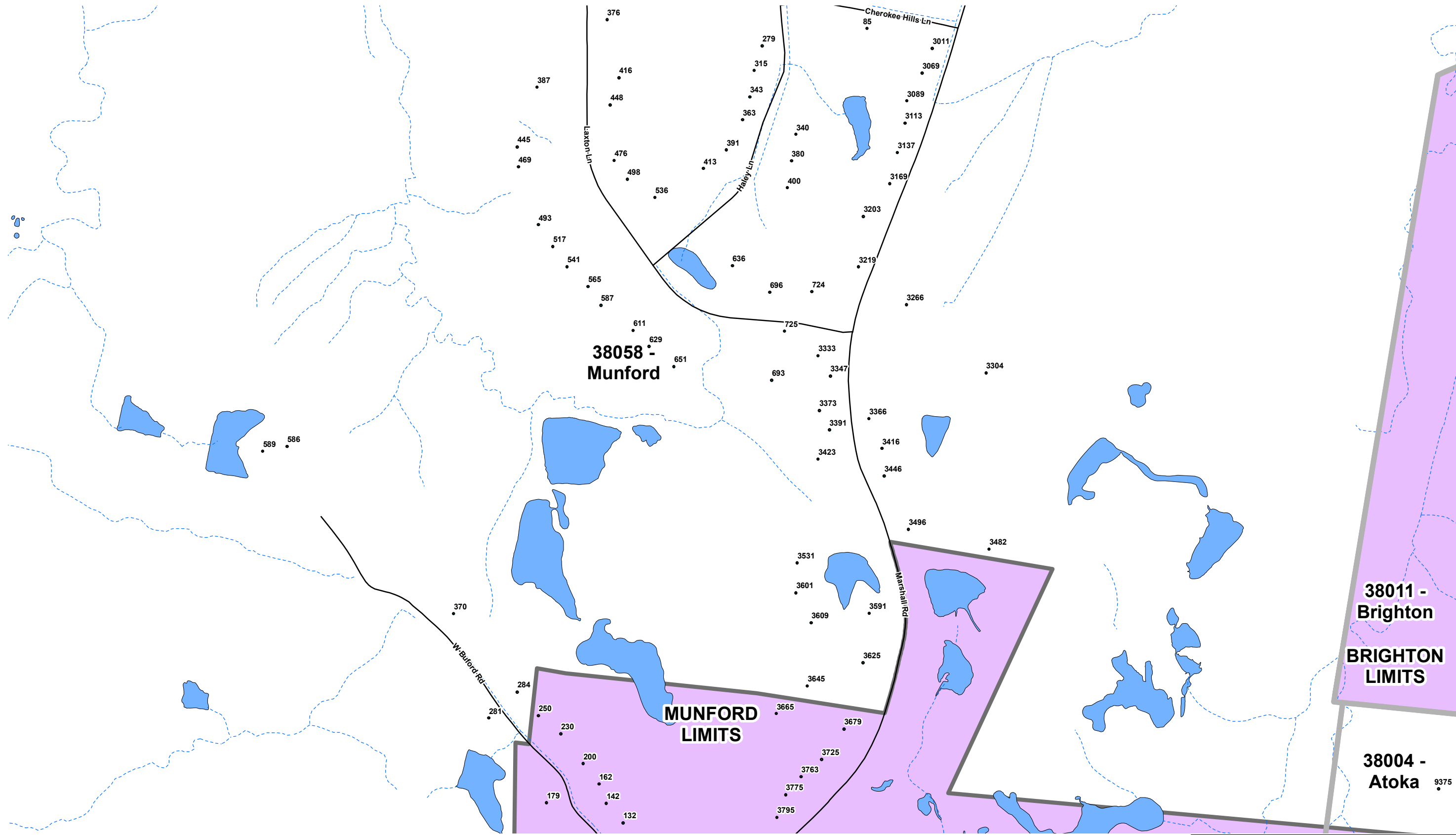
Map: 096A

Map North **081**
 Map West **095** **096A** **097** Map East
 Map South **111**

Legend

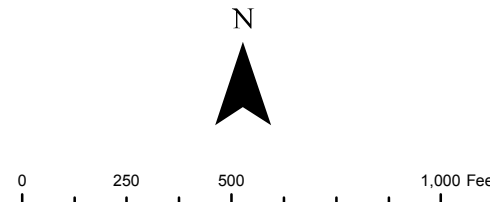
- Addresses
- County Limits
- Zip Code Boundaries
- Roads
- - - - Streams
- Bodies of Water
- Public Land
- City Limits





TIPTON COUNTY, TN
911 ROAD MAP
 Produced by the TCGIS Department

TIPTON COUNTY GIS MAKES NO WARRANTY, EXPRESS OR IMPLIED, NOR ANY GUARANTY AS TO THE CONTENT, SEQUENCE, ACCURACY, TIMELINESS OR COMPLETENESS OF ANY OF THE INFORMATION PROVIDED. TIPTON COUNTY GIS EXPLICITLY DISCLAIMS ALL REPRESENTATIONS AND WARRANTIES. THE READER AGREES TO HOLD HARMLESS TIPTON COUNTY GIS FOR ANY CAUSE OF ACTION AND COSTS ASSOCIATED WITH ANY CAUSES OF ACTION WHICH MAY ARISE AS A CONSEQUENCE OF TIPTON COUNTY GIS PROVIDING THIS INFORMATION. REPRODUCTION OF THIS MAP IS PROHIBITED WITHOUT PERMISSION FROM TIPTON COUNTY GIS.

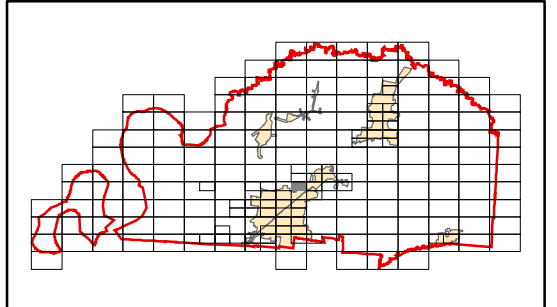


Map: 096B

Map North **081**
 Map West **095** **096B** **097** Map East
 Map South **111**

Legend

- Addresses
- ▭ County Limits
- ▭ Zip Code Boundaries
- Roads
- - - Streams
- ▭ Bodies of Water
- ▭ Public Land
- ▭ City Limits



38058 -
Munford

BRIGHTON
LIMITS

ATOKA
LIMITS

38004 -
Atoka

38011 -
Brighton

TIPTON COUNTY, TN 911 ROAD MAP

Produced by the TCGIS Department

TIPTON COUNTY GIS MAKES NO WARRANTY, EXPRESS OR IMPLIED, NOR ANY GUARANTY AS TO THE CONTENT, SEQUENCE, ACCURACY, TIMELINESS OR COMPLETENESS OF ANY OF THE INFORMATION PROVIDED. TIPTON COUNTY GIS EXPLICITLY DISCLAIMS ALL REPRESENTATIONS AND WARRANTIES. THE READER AGREES TO HOLD HARMLESS TIPTON COUNTY GIS FOR ANY CAUSE OF ACTION AND COSTS ASSOCIATED WITH ANY CAUSES OF ACTION WHICH MAY ARISE AS A CONSEQUENCE OF TIPTON COUNTY GIS PROVIDING THIS INFORMATION. REPRODUCTION OF THIS MAP IS PROHIBITED WITHOUT PERMISSION FROM TIPTON COUNTY GIS.



0 500 1,000 2,000 Feet

Map: 097

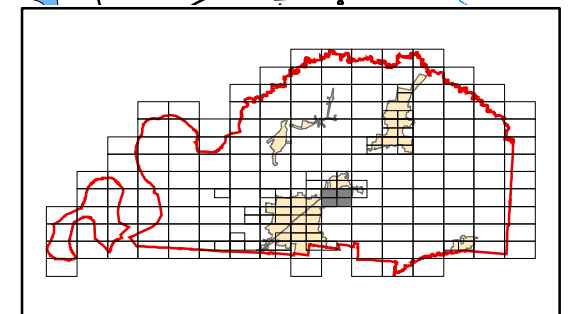
Map North
080

Map West 096 **097** 098 Map East

Map South
110

Legend

- Addresses
- ▭ County Limits
- ▭ Zip Code Boundaries
- Roads
- - - Streams
- ▭ Bodies of Water
- ▭ Public Land
- ▭ City Limits



38058 -
Munford

BRIGHTON
LIMITS

38011 -
Brighton

ATOKA
LIMITS

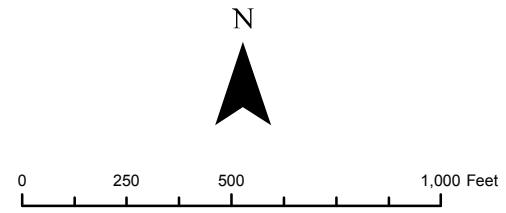
38004 -
Atoka

TIPTON COUNTY, TN 911 ROAD MAP

Produced by the TCGIS Department



TIPTON COUNTY GIS MAKES NO WARRANTY, EXPRESS OR IMPLIED, NOR ANY GUARANTY AS TO THE CONTENT, SEQUENCE, ACCURACY, TIMELINESS OR COMPLETENESS OF ANY OF THE INFORMATION PROVIDED. TIPTON COUNTY GIS EXPLICITLY DISCLAIMS ALL REPRESENTATIONS AND WARRANTIES. THE READER AGREES TO HOLD HARMLESS TIPTON COUNTY GIS FOR ANY CAUSE OF ACTION AND COSTS ASSOCIATED WITH ANY CAUSES OF ACTION WHICH MAY ARISE AS A CONSEQUENCE OF TIPTON COUNTY GIS PROVIDING THIS INFORMATION. REPRODUCTION OF THIS MAP IS PROHIBITED WITHOUT PERMISSION FROM TIPTON COUNTY GIS.



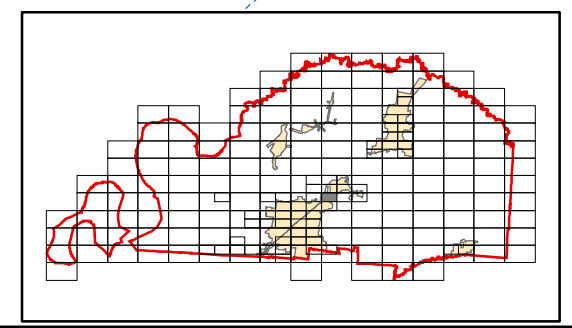
Map: 097A

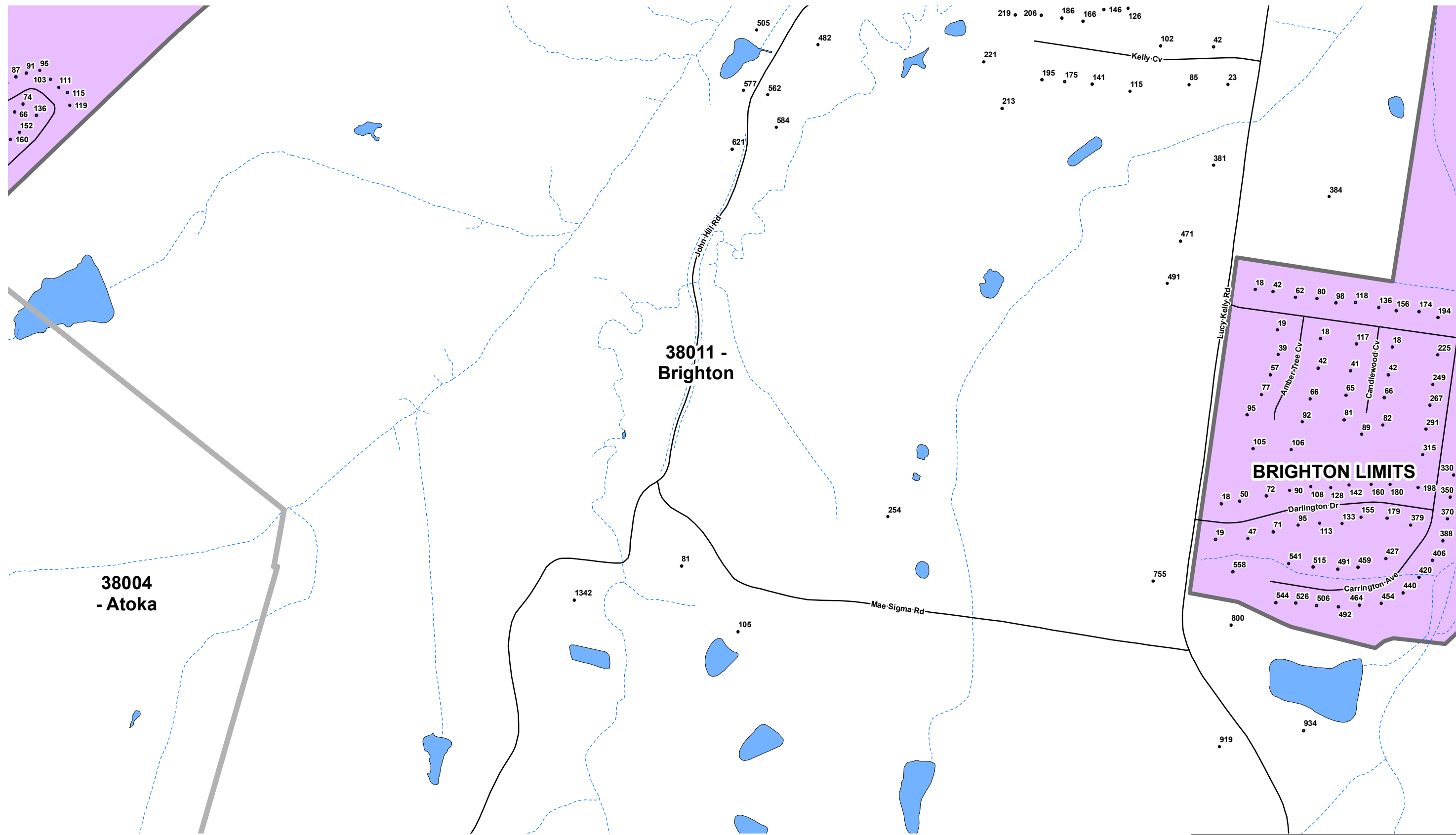
Map North
080
097A
110
Map South

Map West 096 098 Map East

Legend

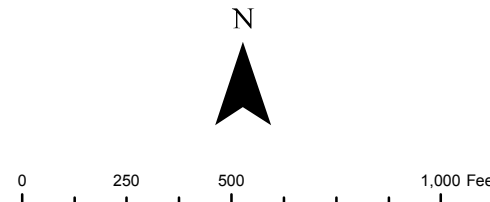
- Addresses
- ▭ County Limits
- ▭ Zip Code Boundaries
- Roads
- - - Streams
- ▭ Bodies of Water
- ▭ Public Land
- ▭ City Limits





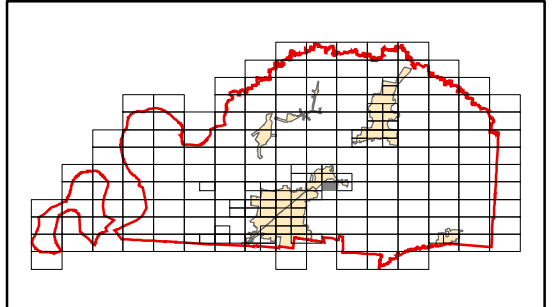
TIPTON COUNTY, TN
911 ROAD MAP
 Produced by the TCGIS Department

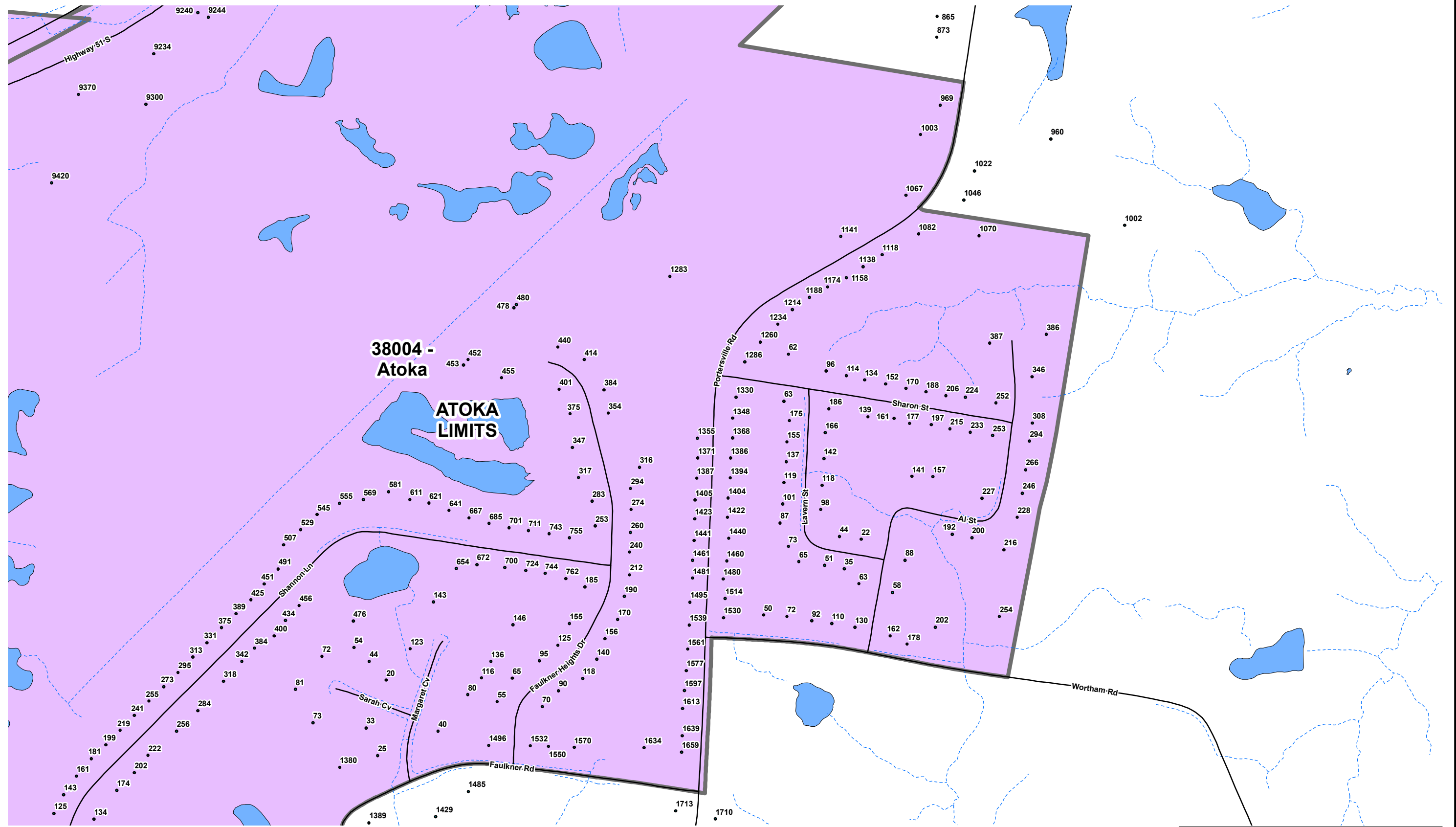
TIPTON COUNTY GIS MAKES NO WARRANTY, EXPRESS OR IMPLIED, NOR ANY GUARANTY AS TO THE CONTENT, SEQUENCE, ACCURACY, TIMELINESS OR COMPLETENESS OF ANY OF THE INFORMATION PROVIDED. TIPTON COUNTY GIS EXPLICITLY DISCLAIMS ALL REPRESENTATIONS AND WARRANTIES. THE READER AGREES TO HOLD HARMLESS TIPTON COUNTY GIS FOR ANY CAUSE OF ACTION AND COSTS ASSOCIATED WITH ANY CAUSES OF ACTION WHICH MAY ARISE AS A CONSEQUENCE OF TIPTON COUNTY GIS PROVIDING THIS INFORMATION. REPRODUCTION OF THIS MAP IS PROHIBITED WITHOUT PERMISSION FROM TIPTON COUNTY GIS.



Map: 097B
 Map North **080**
 Map West **096** **097B** **098** Map East
 Map South **110**

- Legend**
- Addresses
 - ▭ County Limits
 - ▭ Zip Code Boundaries
 - Roads
 - - - Streams
 - ▭ Bodies of Water
 - ▭ Public Land
 - ▭ City Limits

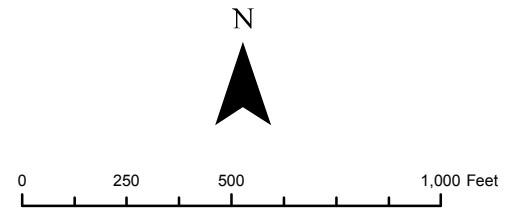




TIPTON COUNTY, TN
911 ROAD MAP
 Produced by the TCGIS Department



TIPTON COUNTY GIS MAKES NO WARRANTY, EXPRESS OR IMPLIED, NOR ANY GUARANTY AS TO THE CONTENT, SEQUENCE, ACCURACY, TIMELINESS OR COMPLETENESS OF ANY OF THE INFORMATION PROVIDED. TIPTON COUNTY GIS EXPLICITLY DISCLAIMS ALL REPRESENTATIONS AND WARRANTIES. THE READER AGREES TO HOLD HARMLESS TIPTON COUNTY GIS FOR ANY CAUSE OF ACTION AND COSTS ASSOCIATED WITH ANY CAUSES OF ACTION WHICH MAY ARISE AS A CONSEQUENCE OF TIPTON COUNTY GIS PROVIDING THIS INFORMATION. REPRODUCTION OF THIS MAP IS PROHIBITED WITHOUT PERMISSION FROM TIPTON COUNTY GIS.

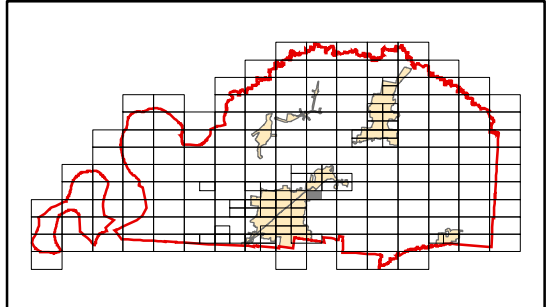


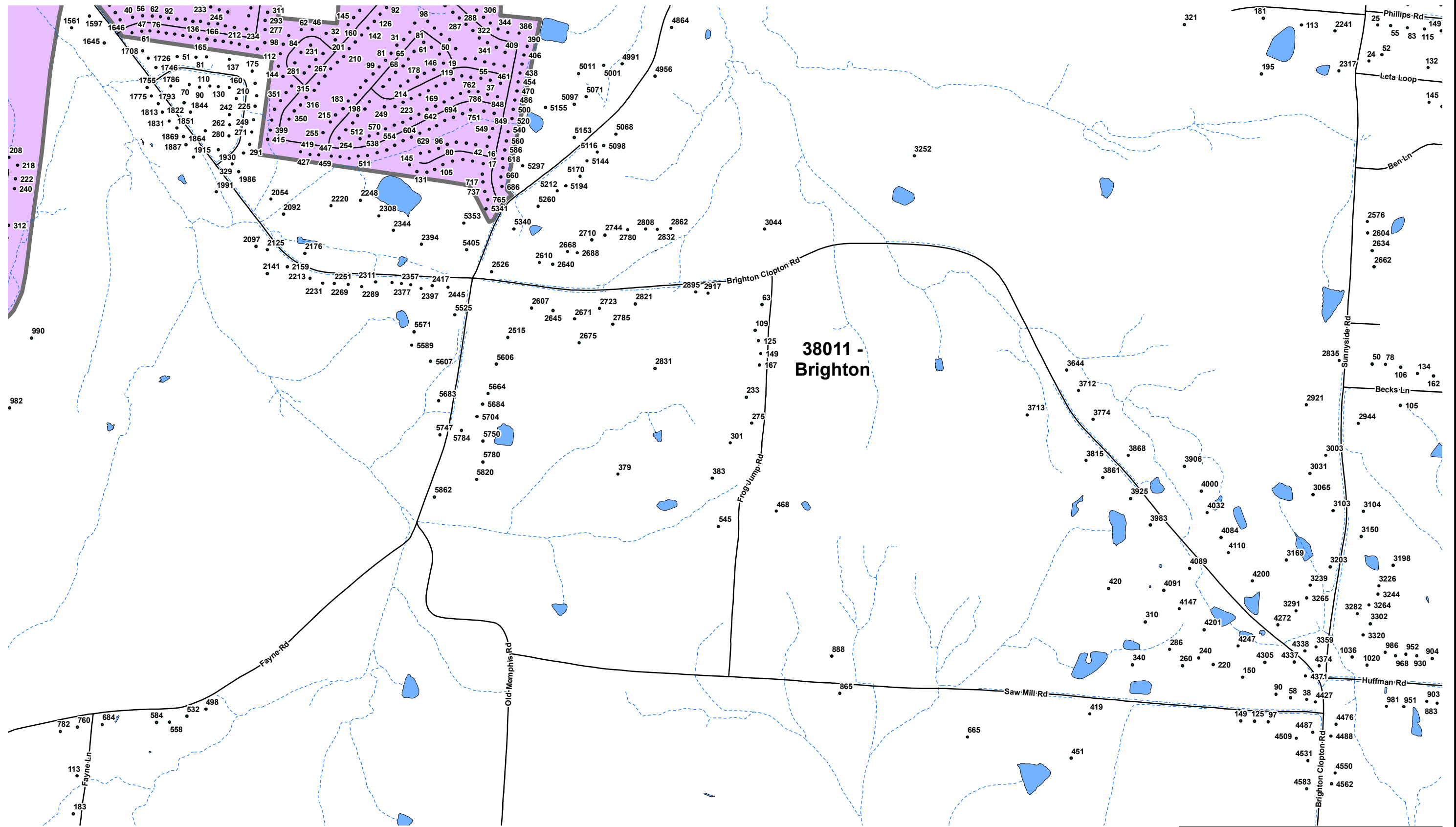
Map: 097C

Map North **080**
 Map West **096** **097C** **098** Map East
 Map South **110**

Legend

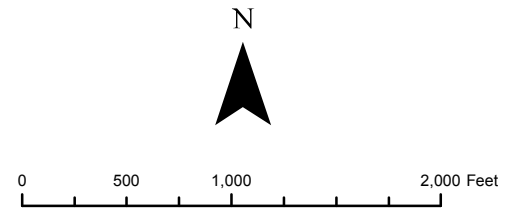
- Addresses
- ▭ County Limits
- ▭ Zip Code Boundaries
- Roads
- - - Streams
- ▭ Bodies of Water
- ▭ Public Land
- ▭ City Limits





TIPTON COUNTY, TN
911 ROAD MAP
 Produced by the TCGIS Department

TIPTON COUNTY GIS MAKES NO WARRANTY, EXPRESS OR IMPLIED, NOR ANY GUARANTY AS TO THE CONTENT, SEQUENCE, ACCURACY, TIMELINESS OR COMPLETENESS OF ANY OF THE INFORMATION PROVIDED. TIPTON COUNTY GIS EXPLICITLY DISCLAIMS ALL REPRESENTATIONS AND WARRANTIES. THE READER AGREES TO HOLD HARMLESS TIPTON COUNTY GIS FOR ANY CAUSE OF ACTION AND COSTS ASSOCIATED WITH ANY CAUSES OF ACTION WHICH MAY ARISE AS A CONSEQUENCE OF TIPTON COUNTY GIS PROVIDING THIS INFORMATION. REPRODUCTION OF THIS MAP IS PROHIBITED WITHOUT PERMISSION FROM TIPTON COUNTY GIS.



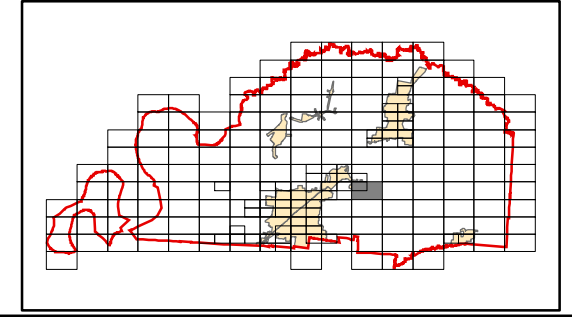
Map: 098

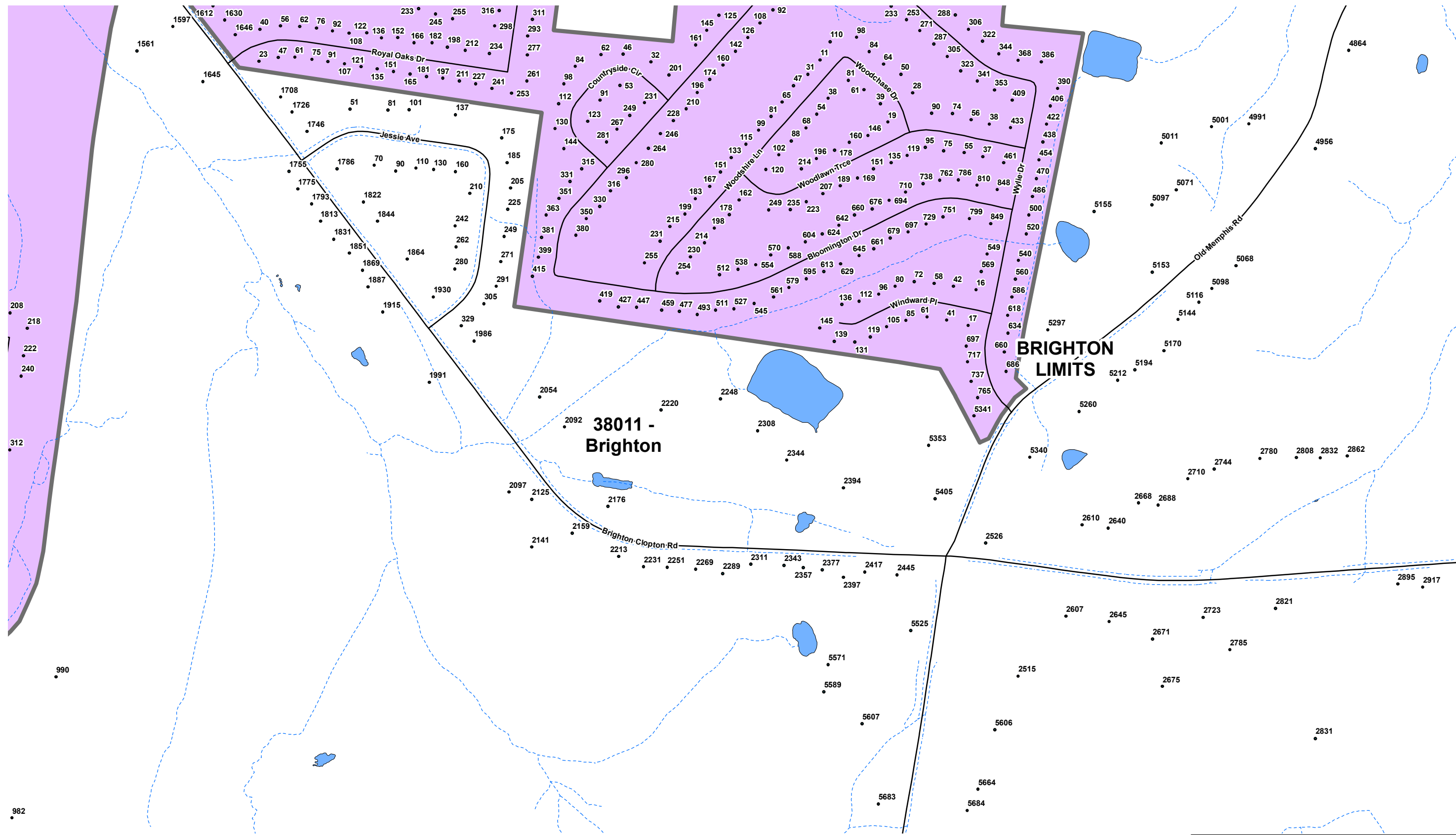
Map North
079
098
109
 Map South

Map West **097** **098** **099** Map East

Legend

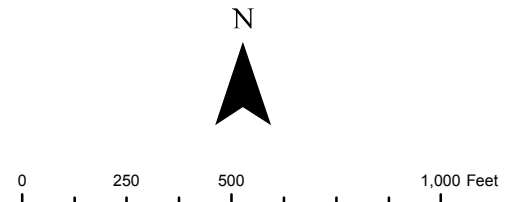
- Addresses
- ▭ County Limits
- ▭ Zip Code Boundaries
- Roads
- - - Streams
- ▭ Bodies of Water
- ▭ Public Land
- ▭ City Limits





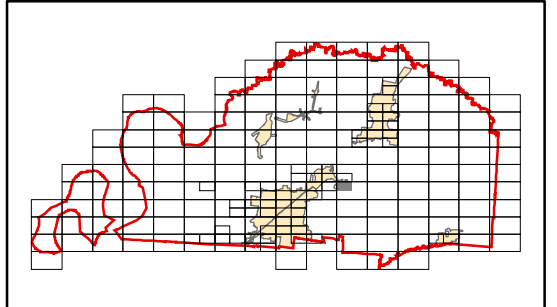
TIPTON COUNTY, TN
911 ROAD MAP
 Produced by the TCGIS Department

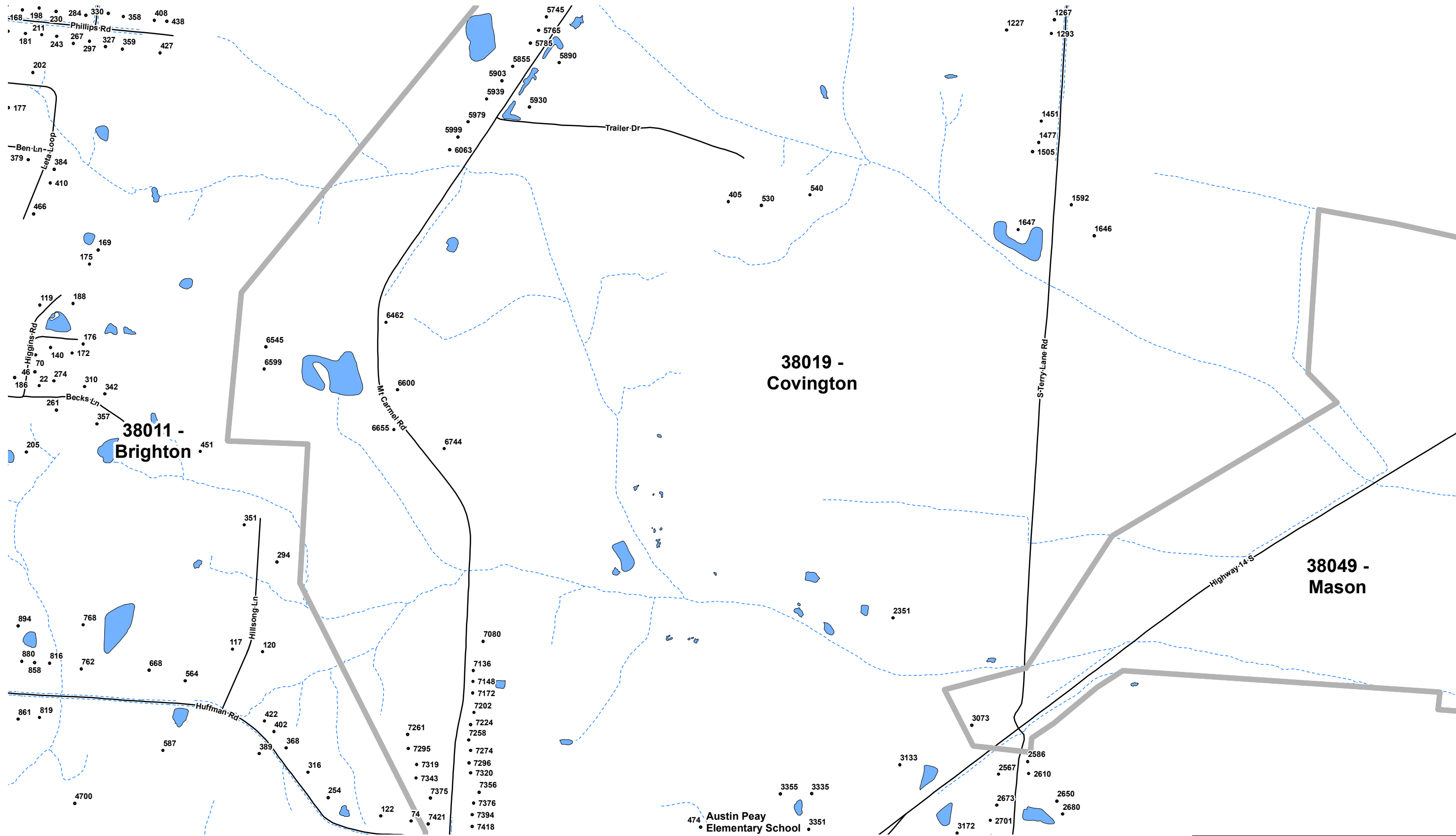
TIPTON COUNTY GIS MAKES NO WARRANTY, EXPRESS OR IMPLIED, NOR ANY GUARANTY AS TO THE CONTENT, SEQUENCE, ACCURACY, TIMELINESS OR COMPLETENESS OF ANY OF THE INFORMATION PROVIDED. TIPTON COUNTY GIS EXPLICITLY DISCLAIMS ALL REPRESENTATIONS AND WARRANTIES. THE READER AGREES TO HOLD HARMLESS TIPTON COUNTY GIS FOR ANY CAUSE OF ACTION AND COSTS ASSOCIATED WITH ANY CAUSES OF ACTION WHICH MAY ARISE AS A CONSEQUENCE OF TIPTON COUNTY GIS PROVIDING THIS INFORMATION. REPRODUCTION OF THIS MAP IS PROHIBITED WITHOUT PERMISSION FROM TIPTON COUNTY GIS.



Map: 098A
 Map North **068**
 Map West **080D** **098A** **078** Map East
 Map South **098**

- Legend**
- Addresses
 - ▭ County Limits
 - ▭ Zip Code Boundaries
 - Roads
 - - - Streams
 - ▭ Bodies of Water
 - ▭ Public Land
 - ▭ City Limits



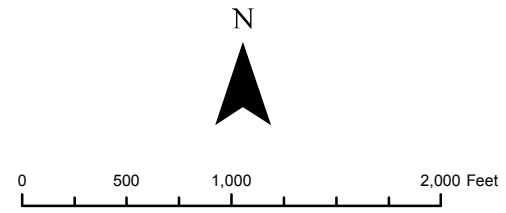


TIPTON COUNTY, TN 911 ROAD MAP

Produced by the TCGIS Department



TIPTON COUNTY GIS MAKES NO WARRANTY, EXPRESS OR IMPLIED, NOR ANY GUARANTY AS TO THE CONTENT, SEQUENCE, ACCURACY, TIMELINESS OR COMPLETENESS OF ANY OF THE INFORMATION PROVIDED. TIPTON COUNTY GIS EXPLICITLY DISCLAIMS ALL REPRESENTATIONS AND WARRANTIES. THE READER AGREES TO HOLD HARMLESS TIPTON COUNTY GIS FOR ANY CAUSE OF ACTION AND COSTS ASSOCIATED WITH ANY CAUSES OF ACTION WHICH MAY ARISE AS A CONSEQUENCE OF TIPTON COUNTY GIS PROVIDING THIS INFORMATION. REPRODUCTION OF THIS MAP IS PROHIBITED WITHOUT PERMISSION FROM TIPTON COUNTY GIS.



Map: 099

Map North
078
Map South

Map West **098** **099** 100 Map East

Legend

- Addresses
- ▭ County Limits
- ▭ Zip Code Boundaries
- Roads
- - - Streams
- ▭ Bodies of Water
- ▭ Public Land
- ▭ City Limits



38019 -
Covington

38049 -
Mason

TIPTON COUNTY, TN 911 ROAD MAP

Produced by the TCGIS Department

TIPTON COUNTY GIS MAKES NO WARRANTY, EXPRESS OR IMPLIED, NOR ANY GUARANTY AS TO THE CONTENT, SEQUENCE, ACCURACY, TIMELINESS OR COMPLETENESS OF ANY OF THE INFORMATION PROVIDED. TIPTON COUNTY GIS EXPLICITLY DISCLAIMS ALL REPRESENTATIONS AND WARRANTIES. THE READER AGREES TO HOLD HARMLESS TIPTON COUNTY GIS FOR ANY CAUSE OF ACTION AND COSTS ASSOCIATED WITH ANY CAUSES OF ACTION WHICH MAY ARISE AS A CONSEQUENCE OF TIPTON COUNTY GIS PROVIDING THIS INFORMATION. REPRODUCTION OF THIS MAP IS PROHIBITED WITHOUT PERMISSION FROM TIPTON COUNTY GIS.



0 500 1,000 2,000 Feet

Map: 100

Map North

077

100








107

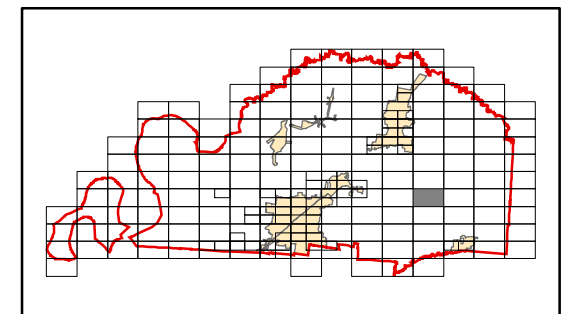
Map South

Map West 099

101 Map East

Legend

- Addresses
-  County Limits
-  Zip Code Boundaries
-  Roads
-  Streams
-  Bodies of Water
-  Public Land
-  City Limits



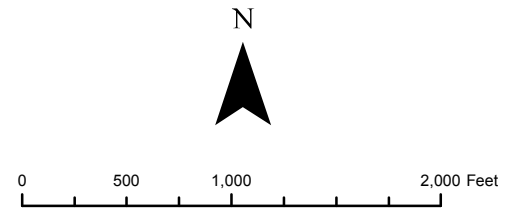
38019 -
Covington

38049 -
Mason



TIPTON COUNTY, TN
911 ROAD MAP
 Produced by the TCGIS Department

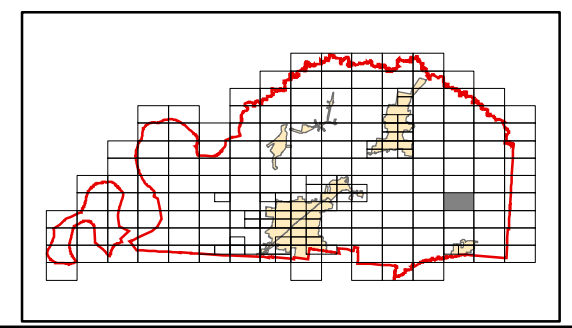
TIPTON COUNTY GIS MAKES NO WARRANTY, EXPRESS OR IMPLIED, NOR ANY GUARANTY AS TO THE CONTENT, SEQUENCE, ACCURACY, TIMELINESS OR COMPLETENESS OF ANY OF THE INFORMATION PROVIDED. TIPTON COUNTY GIS EXPLICITLY DISCLAIMS ALL REPRESENTATIONS AND WARRANTIES. THE READER AGREES TO HOLD HARMLESS TIPTON COUNTY GIS FOR ANY CAUSE OF ACTION AND COSTS ASSOCIATED WITH ANY CAUSES OF ACTION WHICH MAY ARISE AS A CONSEQUENCE OF TIPTON COUNTY GIS PROVIDING THIS INFORMATION. REPRODUCTION OF THIS MAP IS PROHIBITED WITHOUT PERMISSION FROM TIPTON COUNTY GIS.



Map: 101
 Map North **076**
 Map West **100** **101** **102** Map East
 Map South **106**

Legend

- Addresses
- ▭ County Limits
- ▭ Zip Code Boundaries
- Roads
- - - Streams
- ▭ Bodies of Water
- ▭ Public Land
- ▭ City Limits



38019 -
Covington

38049 -
Mason

38069 -
Stanton

TIPTON COUNTY, TN 911 ROAD MAP

Produced by the TCGIS Department



TIPTON COUNTY GIS MAKES NO WARRANTY, EXPRESS OR IMPLIED, NOR ANY GUARANTY AS TO THE CONTENT, SEQUENCE, ACCURACY, TIMELINESS OR COMPLETENESS OF ANY OF THE INFORMATION PROVIDED. TIPTON COUNTY GIS EXPLICITLY DISCLAIMS ALL REPRESENTATIONS AND WARRANTIES. THE READER AGREES TO HOLD HARMLESS TIPTON COUNTY GIS FOR ANY CAUSE OF ACTION AND COSTS ASSOCIATED WITH ANY CAUSES OF ACTION WHICH MAY ARISE AS A CONSEQUENCE OF TIPTON COUNTY GIS PROVIDING THIS INFORMATION. REPRODUCTION OF THIS MAP IS PROHIBITED WITHOUT PERMISSION FROM TIPTON COUNTY GIS.

0 500 1,000 2,000 Feet



Map: 102

Map North

075

102

105

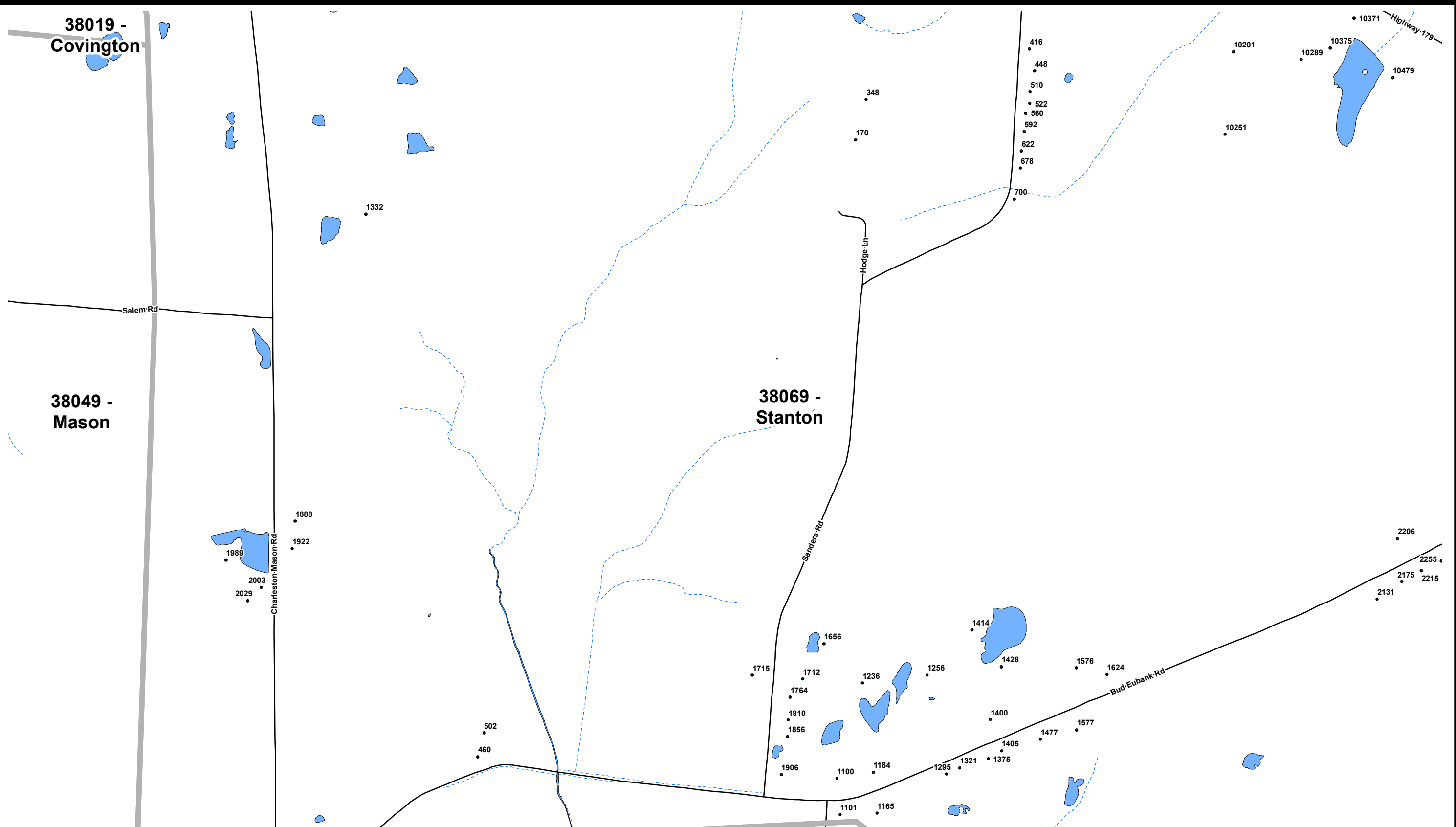
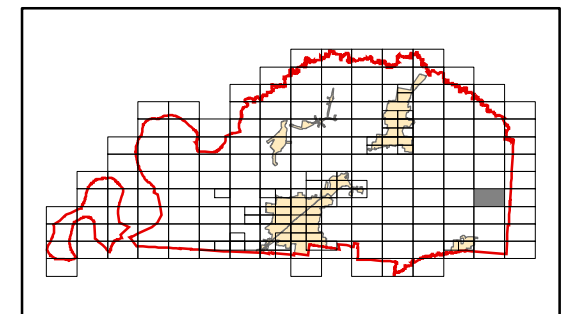
Map South

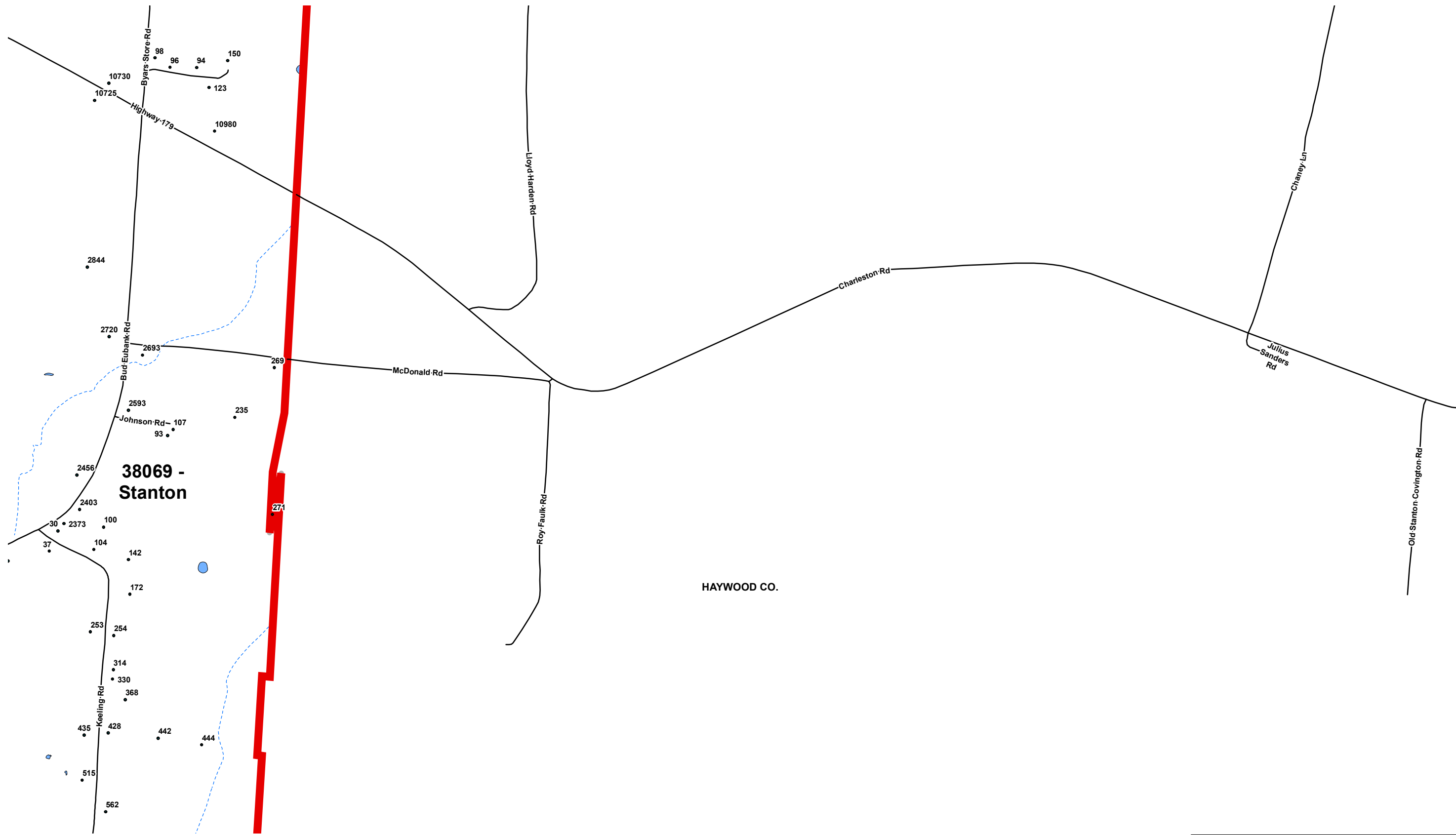
Map West 101

103 Map East

Legend

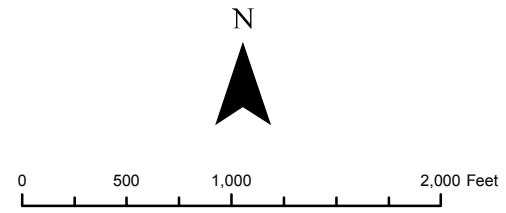
- Addresses
- ▭ County Limits
- ▭ Zip Code Boundaries
- Roads
- - - Streams
- ▭ Bodies of Water
- ▭ Public Land
- ▭ City Limits





TIPTON COUNTY, TN
911 ROAD MAP
 Produced by the TCGIS Department

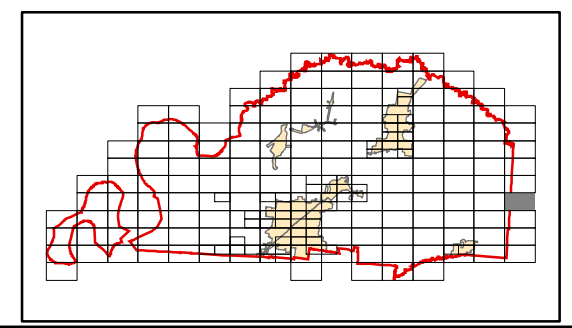
TIPTON COUNTY GIS MAKES NO WARRANTY, EXPRESS OR IMPLIED, NOR ANY GUARANTY AS TO THE CONTENT, SEQUENCE, ACCURACY, TIMELINESS OR COMPLETENESS OF ANY OF THE INFORMATION PROVIDED. TIPTON COUNTY GIS EXPLICITLY DISCLAIMS ALL REPRESENTATIONS AND WARRANTIES. THE READER AGREES TO HOLD HARMLESS TIPTON COUNTY GIS FOR ANY CAUSE OF ACTION AND COSTS ASSOCIATED WITH ANY CAUSES OF ACTION WHICH MAY ARISE AS A CONSEQUENCE OF TIPTON COUNTY GIS PROVIDING THIS INFORMATION. REPRODUCTION OF THIS MAP IS PROHIBITED WITHOUT PERMISSION FROM TIPTON COUNTY GIS.

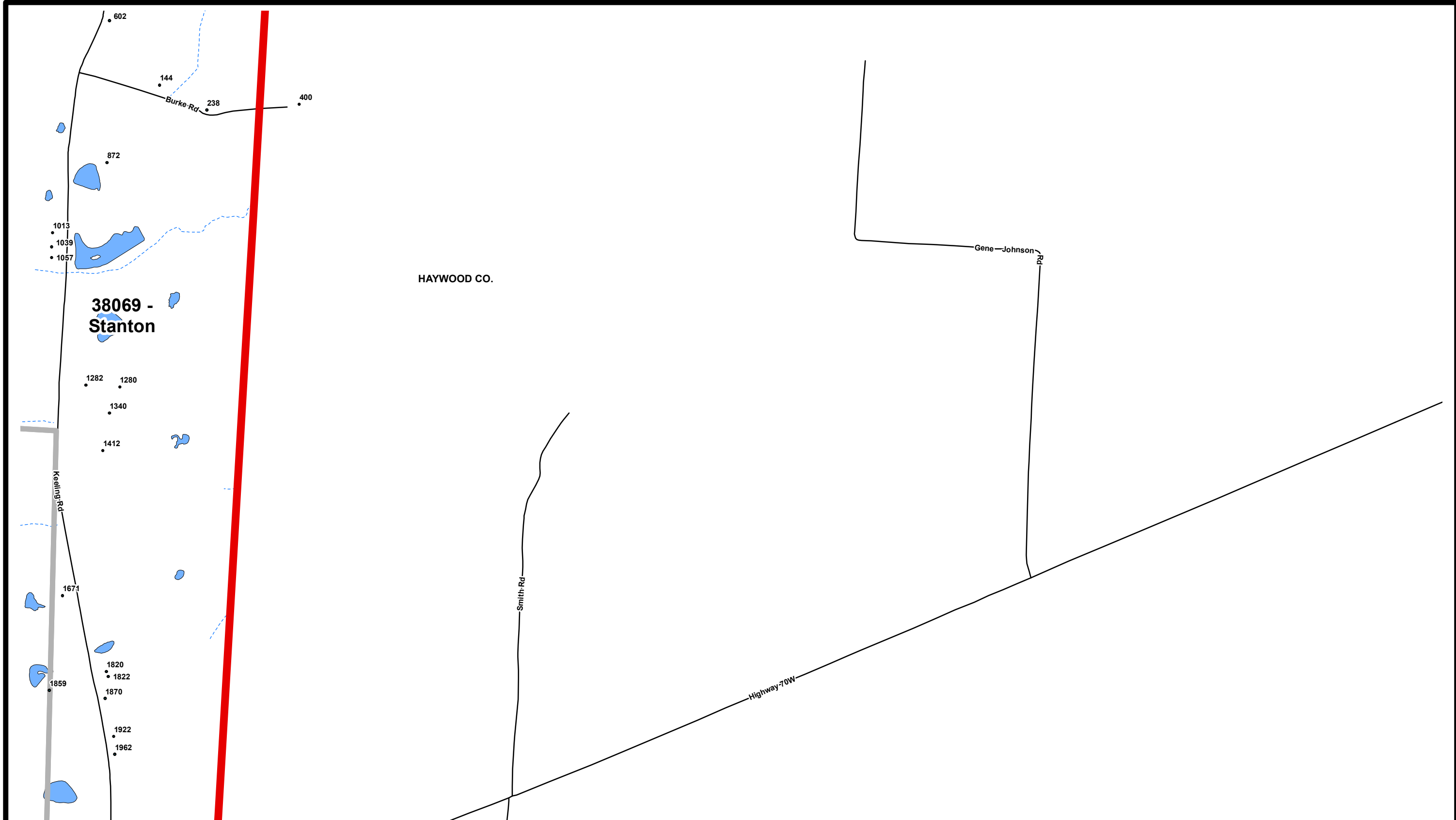


Map: 103
 Map North **074**
103
 Map South **104**
 Map West **102** Map East

Legend

- Addresses
- ▭ County Limits
- ▭ Zip Code Boundaries
- Roads
- - - Streams
- ▭ Bodies of Water
- ▭ Public Land
- ▭ City Limits





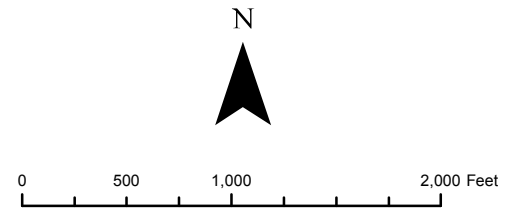
38069 - Stanton

HAYWOOD CO.

TIPTON COUNTY, TN
911 ROAD MAP
 Produced by the TCGIS Department



TIPTON COUNTY GIS MAKES NO WARRANTY, EXPRESS OR IMPLIED, NOR ANY GUARANTY AS TO THE CONTENT, SEQUENCE, ACCURACY, TIMELINESS OR COMPLETENESS OF ANY OF THE INFORMATION PROVIDED. TIPTON COUNTY GIS EXPLICITLY DISCLAIMS ALL REPRESENTATIONS AND WARRANTIES. THE READER AGREES TO HOLD HARMLESS TIPTON COUNTY GIS FOR ANY CAUSE OF ACTION AND COSTS ASSOCIATED WITH ANY CAUSES OF ACTION WHICH MAY ARISE AS A CONSEQUENCE OF TIPTON COUNTY GIS PROVIDING THIS INFORMATION. REPRODUCTION OF THIS MAP IS PROHIBITED WITHOUT PERMISSION FROM TIPTON COUNTY GIS.

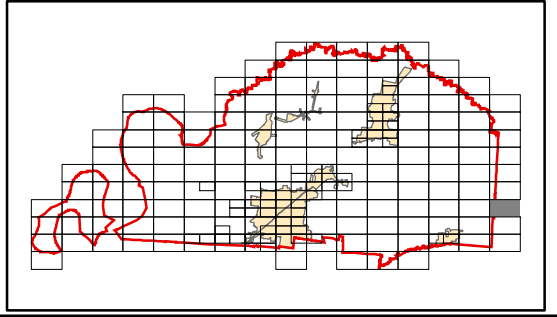


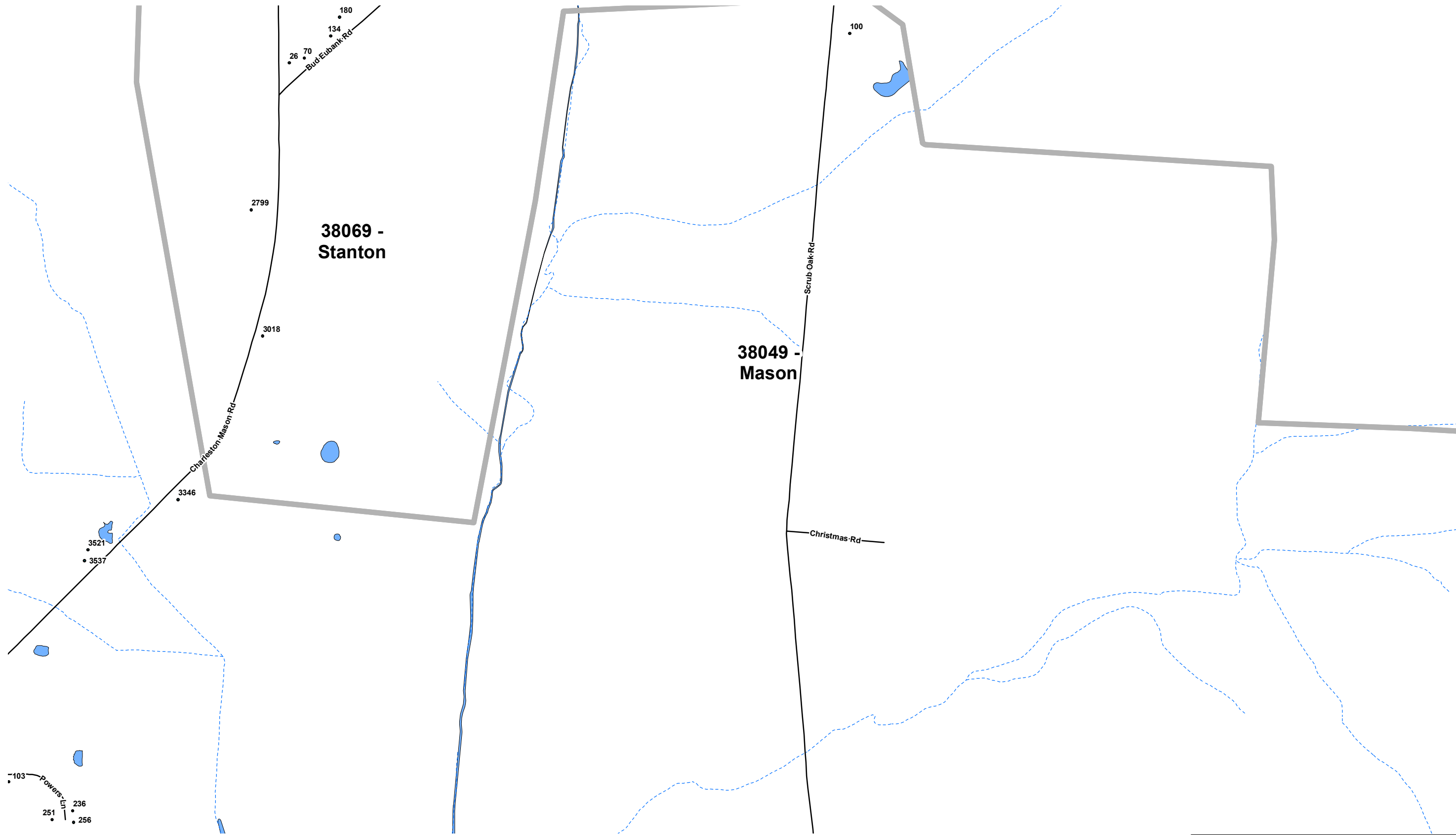
Map: 104
 Map North
103
104
135
 Map South

Map East

Legend

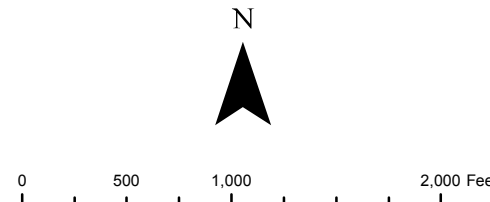
- Addresses
- County Limits
- Zip Code Boundaries
- Roads
- - - Streams
- Bodies of Water
- Public Land
- City Limits





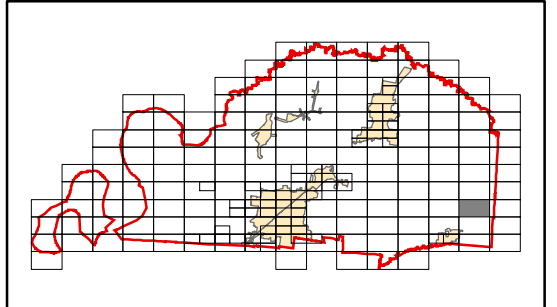
TIPTON COUNTY, TN
911 ROAD MAP
 Produced by the TCGIS Department

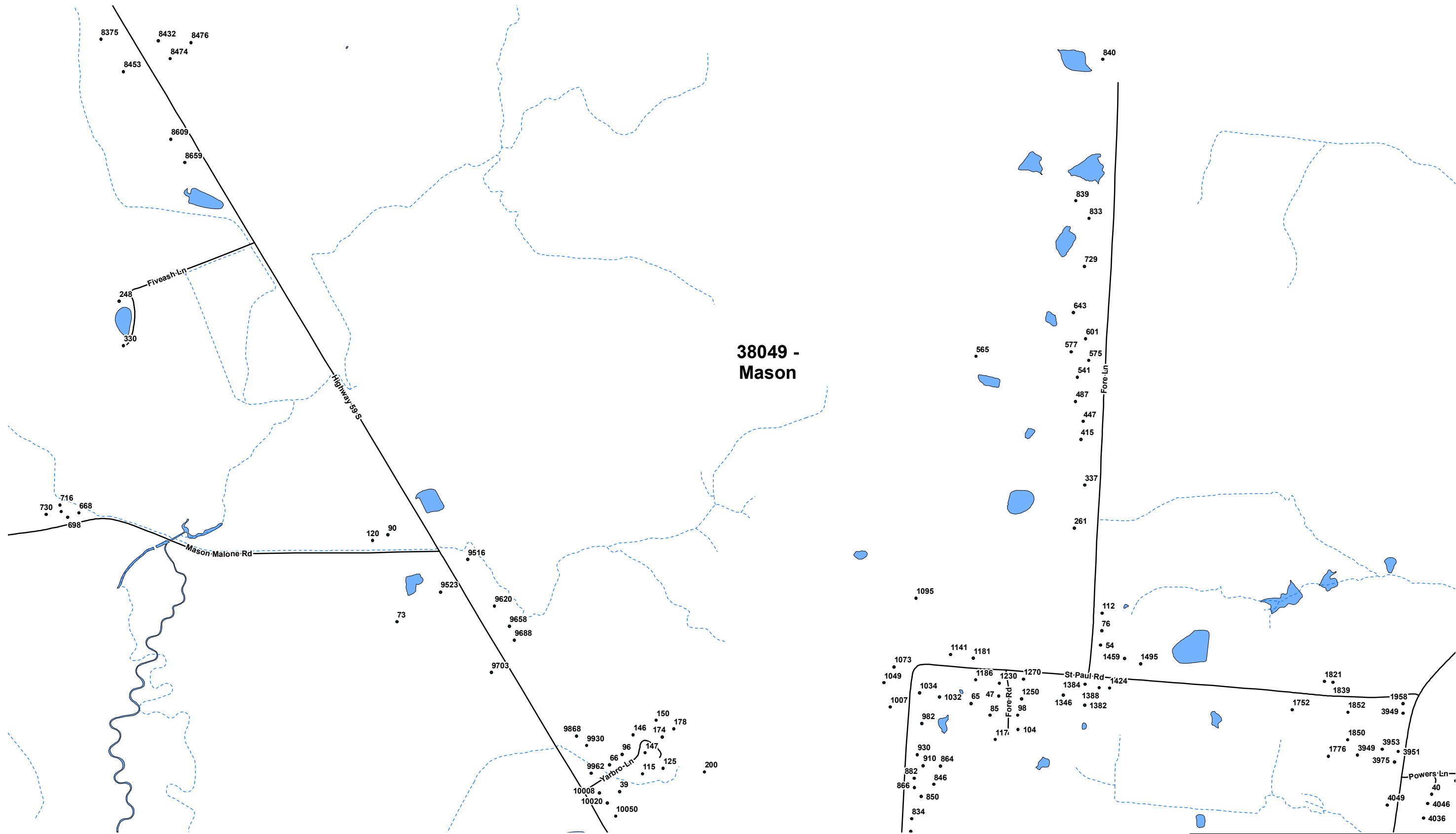
TIPTON COUNTY GIS MAKES NO WARRANTY, EXPRESS OR IMPLIED, NOR ANY GUARANTY AS TO THE CONTENT, SEQUENCE, ACCURACY, TIMELINESS OR COMPLETENESS OF ANY OF THE INFORMATION PROVIDED. TIPTON COUNTY GIS EXPLICITLY DISCLAIMS ALL REPRESENTATIONS AND WARRANTIES. THE READER AGREES TO HOLD HARMLESS TIPTON COUNTY GIS FOR ANY CAUSE OF ACTION AND COSTS ASSOCIATED WITH ANY CAUSES OF ACTION WHICH MAY ARISE AS A CONSEQUENCE OF TIPTON COUNTY GIS PROVIDING THIS INFORMATION. REPRODUCTION OF THIS MAP IS PROHIBITED WITHOUT PERMISSION FROM TIPTON COUNTY GIS.



Map: 105
 Map North
102
 Map West **106** **105** **104** Map East
134
 Map South

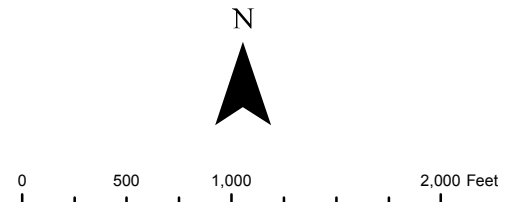
- Legend**
- Addresses
 - ▭ County Limits
 - ▭ Zip Code Boundaries
 - Roads
 - - - Streams
 - ▭ Bodies of Water
 - ▭ Public Land
 - ▭ City Limits





TIPTON COUNTY, TN
911 ROAD MAP
 Produced by the TCGIS Department

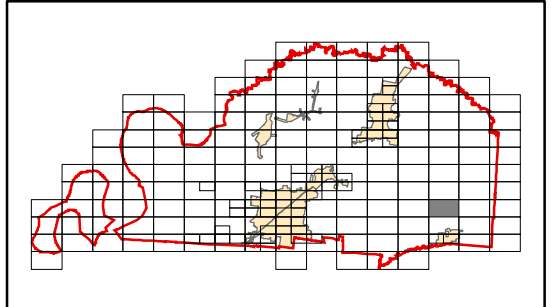
TIPTON COUNTY GIS MAKES NO WARRANTY, EXPRESS OR IMPLIED, NOR ANY GUARANTY AS TO THE CONTENT, SEQUENCE, ACCURACY, TIMELINESS OR COMPLETENESS OF ANY OF THE INFORMATION PROVIDED. TIPTON COUNTY GIS EXPLICITLY DISCLAIMS ALL REPRESENTATIONS AND WARRANTIES. THE READER AGREES TO HOLD HARMLESS TIPTON COUNTY GIS FOR ANY CAUSE OF ACTION AND COSTS ASSOCIATED WITH ANY CAUSES OF ACTION WHICH MAY ARISE AS A CONSEQUENCE OF TIPTON COUNTY GIS PROVIDING THIS INFORMATION. REPRODUCTION OF THIS MAP IS PROHIBITED WITHOUT PERMISSION FROM TIPTON COUNTY GIS.



Map: 106
 Map North **101**
 Map West **107** **106** **105** Map East
 Map South **133**

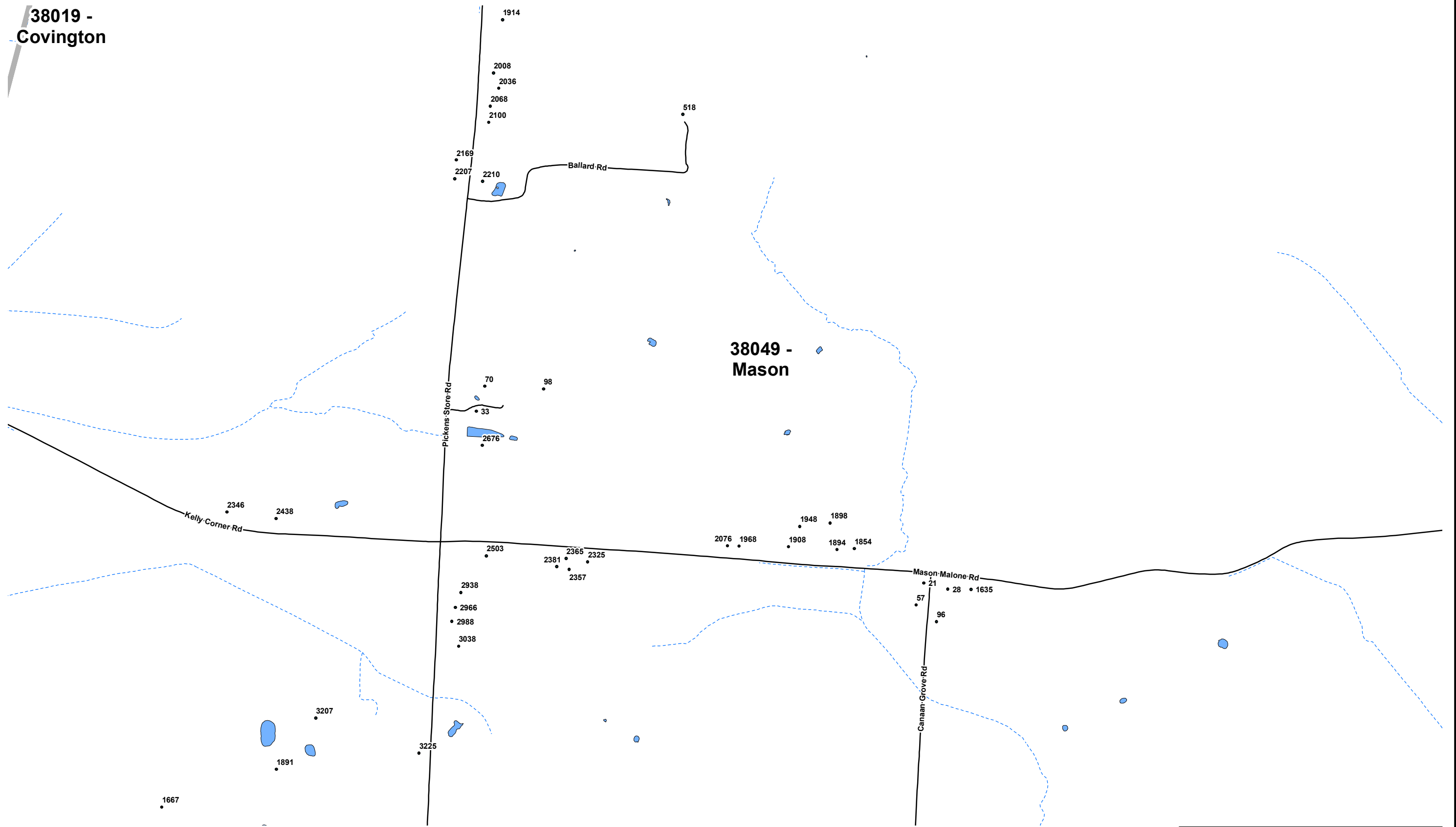
Legend

- Addresses
- ▭ County Limits
- ▭ Zip Code Boundaries
- Roads
- - - Streams
- ▭ Bodies of Water
- ▭ Public Land
- ▭ City Limits



38019 -
Covington


38049 -
Mason



TIPTON COUNTY, TN 911 ROAD MAP

Produced by the TCGIS Department

TIPTON COUNTY GIS MAKES NO WARRANTY, EXPRESS OR IMPLIED, NOR ANY GUARANTY AS TO THE CONTENT, SEQUENCE, ACCURACY, TIMELINESS OR COMPLETENESS OF ANY OF THE INFORMATION PROVIDED. TIPTON COUNTY GIS EXPLICITLY DISCLAIMS ALL REPRESENTATIONS AND WARRANTIES. THE READER AGREES TO HOLD HARMLESS TIPTON COUNTY GIS FOR ANY CAUSE OF ACTION AND COSTS ASSOCIATED WITH ANY CAUSES OF ACTION WHICH MAY ARISE AS A CONSEQUENCE OF TIPTON COUNTY GIS PROVIDING THIS INFORMATION. REPRODUCTION OF THIS MAP IS PROHIBITED WITHOUT PERMISSION FROM TIPTON COUNTY GIS.



Map: 107

Map North

100

107

132

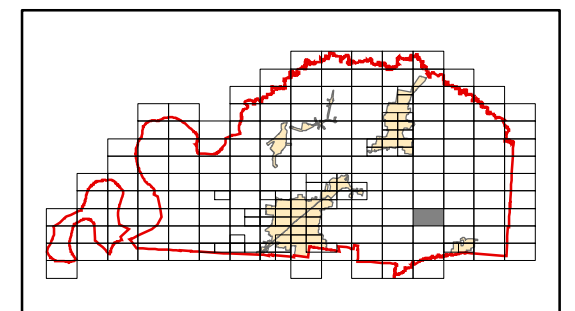
Map South

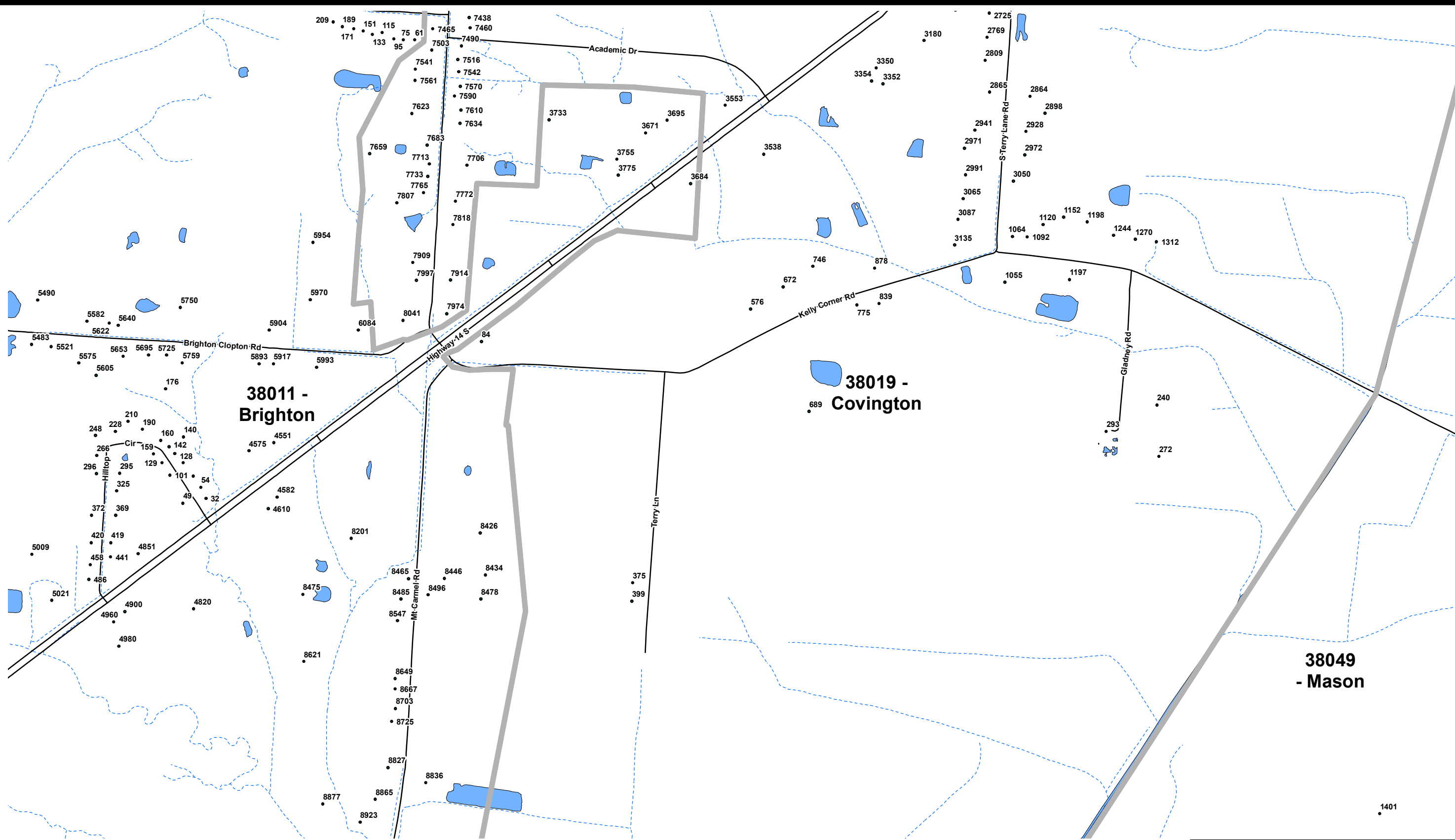
Map West 108

106 Map East

Legend

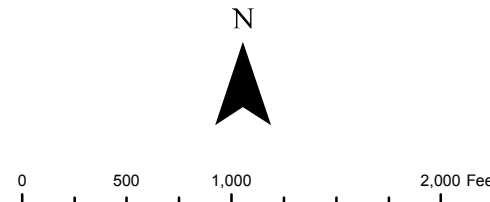
- Addresses
- County Limits
- Zip Code Boundaries
- Roads
- - - Streams
- Bodies of Water
- Public Land
- City Limits





TIPTON COUNTY, TN
911 ROAD MAP
 Produced by the TCGIS Department

TIPTON COUNTY GIS MAKES NO WARRANTY, EXPRESS OR IMPLIED, NOR ANY GUARANTY AS TO THE CONTENT, SEQUENCE, ACCURACY, TIMELINESS OR COMPLETENESS OF ANY OF THE INFORMATION PROVIDED. TIPTON COUNTY GIS EXPLICITLY DISCLAIMS ALL REPRESENTATIONS AND WARRANTIES. THE READER AGREES TO HOLD HARMLESS TIPTON COUNTY GIS FOR ANY CAUSE OF ACTION AND COSTS ASSOCIATED WITH ANY CAUSES OF ACTION WHICH MAY ARISE AS A CONSEQUENCE OF TIPTON COUNTY GIS PROVIDING THIS INFORMATION. REPRODUCTION OF THIS MAP IS PROHIBITED WITHOUT PERMISSION FROM TIPTON COUNTY GIS.



Map: 108

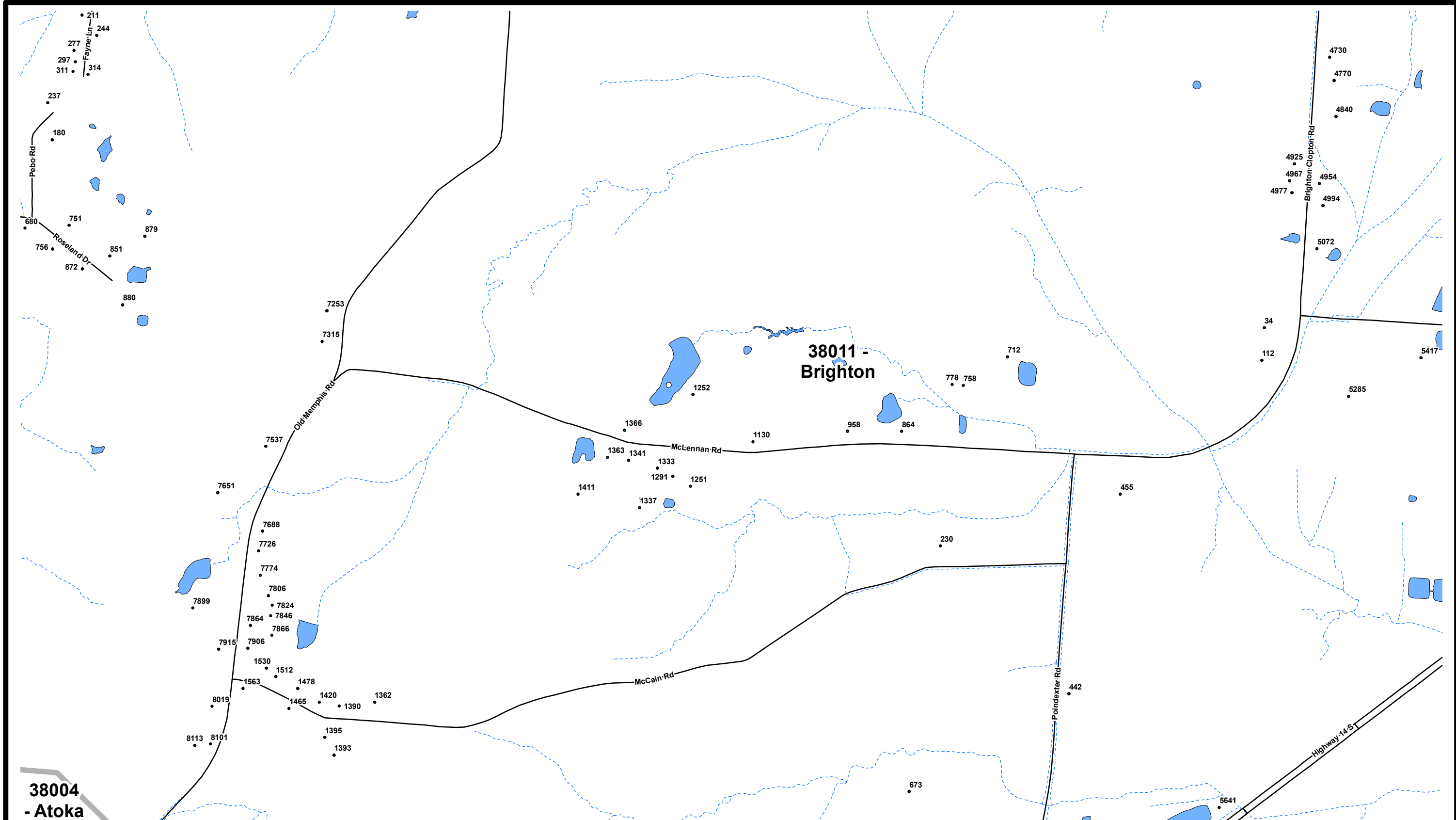
Map North
099
108
131
 Map South

Map West **109** **108** **107** Map East

Legend

- Addresses
- ▭ County Limits
- ▭ Zip Code Boundaries
- Roads
- - - Streams
- ▭ Bodies of Water
- ▭ Public Land
- ▭ City Limits





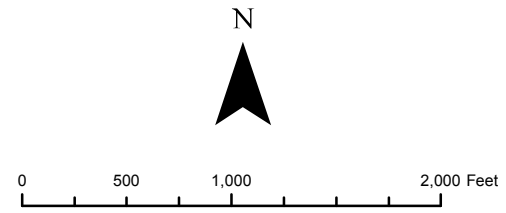
38004 - Atoka

**TIPTON COUNTY, TN
911 ROAD MAP**

Produced by the TCGIS Department



TIPTON COUNTY GIS MAKES NO WARRANTY, EXPRESS OR IMPLIED, NOR ANY GUARANTY AS TO THE CONTENT, SEQUENCE, ACCURACY, TIMELINESS OR COMPLETENESS OF ANY OF THE INFORMATION PROVIDED. TIPTON COUNTY GIS EXPLICITLY DISCLAIMS ALL REPRESENTATIONS AND WARRANTIES. THE READER AGREES TO HOLD HARMLESS TIPTON COUNTY GIS FOR ANY CAUSE OF ACTION AND COSTS ASSOCIATED WITH ANY CAUSES OF ACTION WHICH MAY ARISE AS A CONSEQUENCE OF TIPTON COUNTY GIS PROVIDING THIS INFORMATION. REPRODUCTION OF THIS MAP IS PROHIBITED WITHOUT PERMISSION FROM TIPTON COUNTY GIS.



Map: 109

Map North

098

109

130

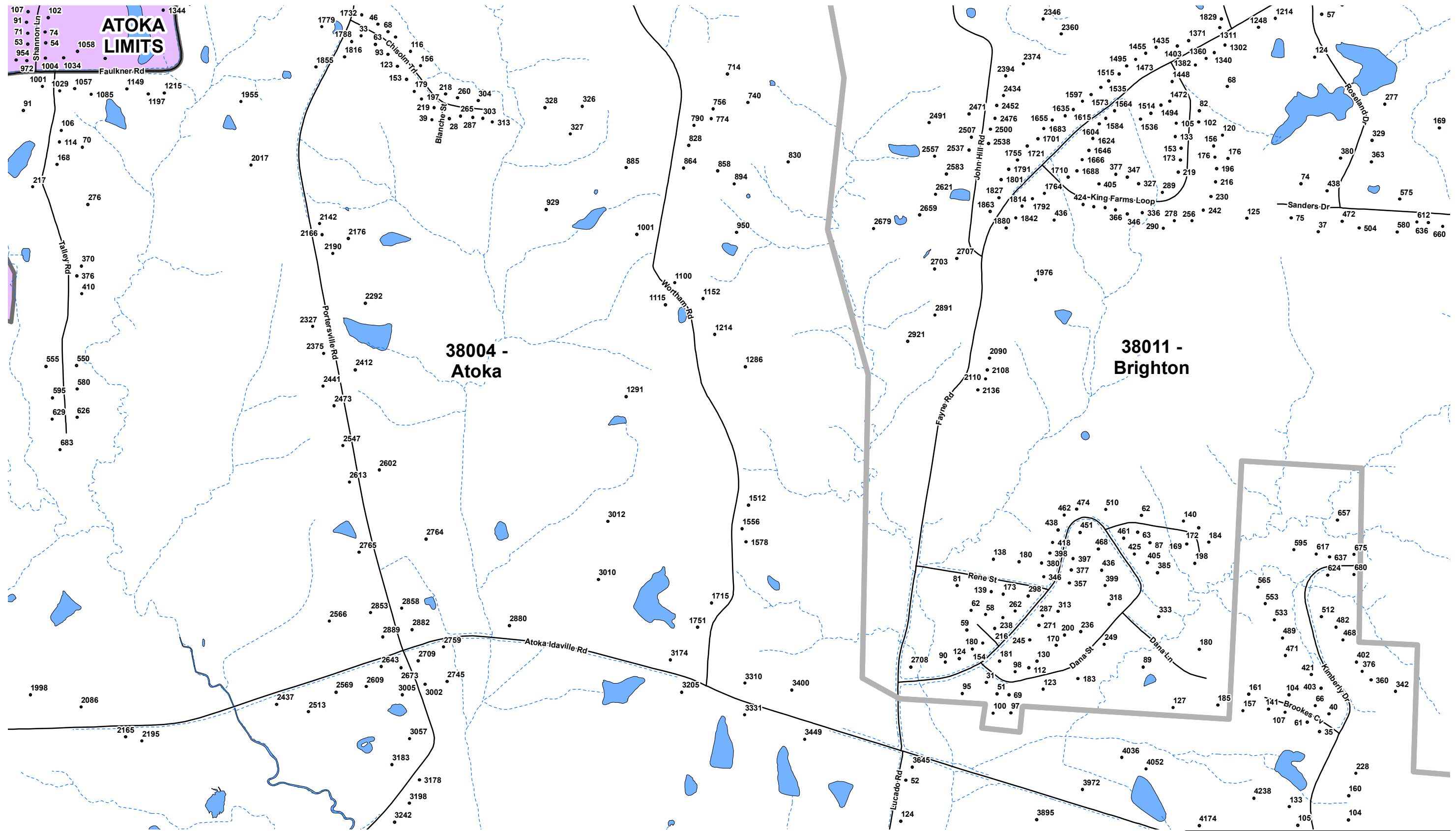
Map South

Map West **110** **109** **108** Map East

Legend

- Addresses
- County Limits
- Zip Code Boundaries
- Roads
- - - Streams
- Bodies of Water
- Public Land
- City Limits





ATOKA LIMITS

107 102 1344
 91 74 54 1058
 71 53 954
 972 1004 1034
 1001 1029 1057 1149 1215
 91 106 114 70 168 217 276 370 376 410 555 550 580 595 629 626 683

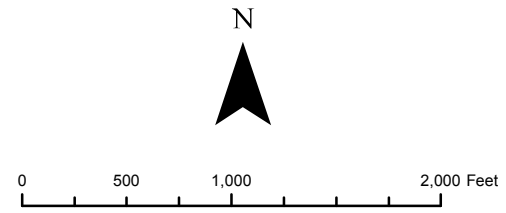
38004 - Atoka

38011 - Brighton

TIPTON COUNTY, TN
911 ROAD MAP
 Produced by the TCGIS Department



TIPTON COUNTY GIS MAKES NO WARRANTY, EXPRESS OR IMPLIED, NOR ANY GUARANTY AS TO THE CONTENT, SEQUENCE, ACCURACY, TIMELINESS OR COMPLETENESS OF ANY OF THE INFORMATION PROVIDED. TIPTON COUNTY GIS EXPLICITLY DISCLAIMS ALL REPRESENTATIONS AND WARRANTIES. THE READER AGREES TO HOLD HARMLESS TIPTON COUNTY GIS FOR ANY CAUSE OF ACTION AND COSTS ASSOCIATED WITH ANY CAUSES OF ACTION WHICH MAY ARISE AS A CONSEQUENCE OF TIPTON COUNTY GIS PROVIDING THIS INFORMATION. REPRODUCTION OF THIS MAP IS PROHIBITED WITHOUT PERMISSION FROM TIPTON COUNTY GIS.



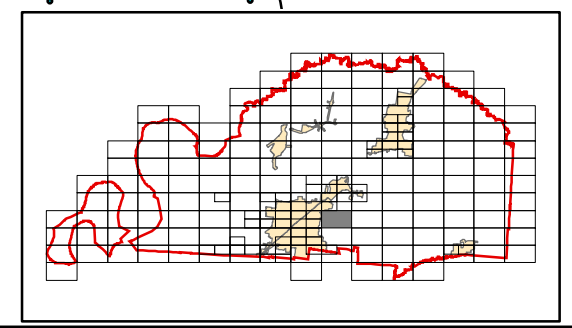
Map: 110

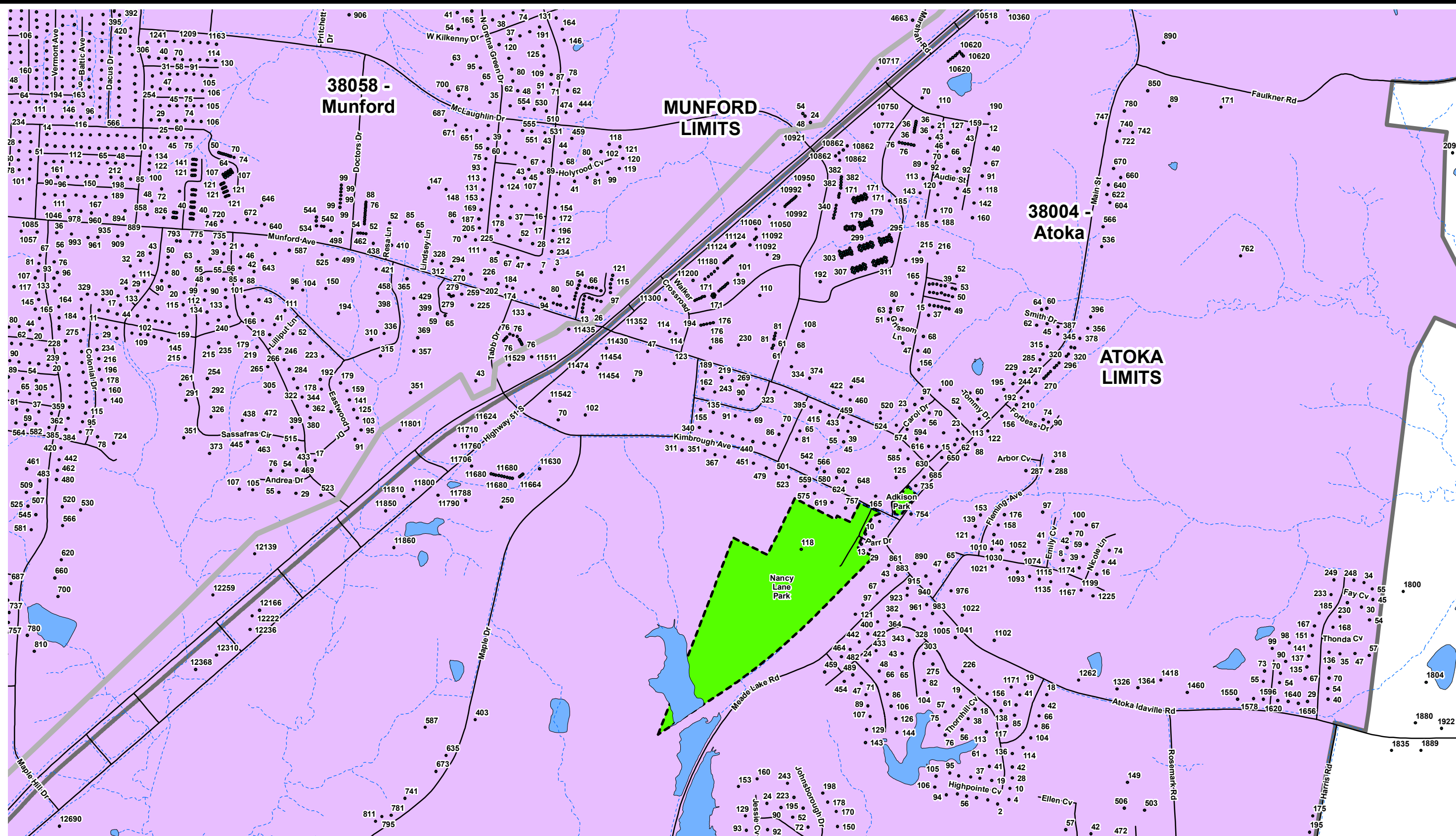
Map North
097
110
129
 Map South

Map West **111** **110** **109** Map East

Legend

- Addresses
- ▭ County Limits
- ▭ Zip Code Boundaries
- Roads
- - - Streams
- ▭ Bodies of Water
- ▭ Public Land
- ▭ City Limits

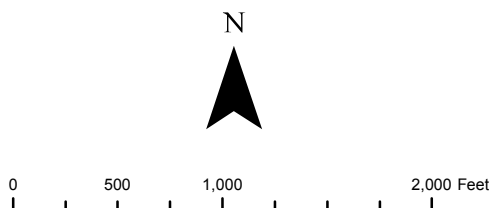




TIPTON COUNTY, TN
911 ROAD MAP

Produced by the TCGIS Department

TIPTON COUNTY GIS MAKES NO WARRANTY, EXPRESS OR IMPLIED, NOR ANY GUARANTY AS TO THE CONTENT, SEQUENCE, ACCURACY, TIMELINESS OR COMPLETENESS OF ANY OF THE INFORMATION PROVIDED. TIPTON COUNTY GIS EXPLICITLY DISCLAIMS ALL REPRESENTATIONS AND WARRANTIES. THE READER AGREES TO HOLD HARMLESS TIPTON COUNTY GIS FOR ANY CAUSE OF ACTION AND COSTS ASSOCIATED WITH ANY CAUSES OF ACTION WHICH MAY ARISE AS A CONSEQUENCE OF TIPTON COUNTY GIS PROVIDING THIS INFORMATION. REPRODUCTION OF THIS MAP IS PROHIBITED WITHOUT PERMISSION FROM TIPTON COUNTY GIS.



Map: 111

Map North

096

Map West

112

111

Map East

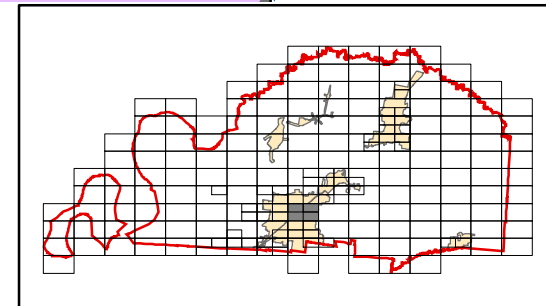
110

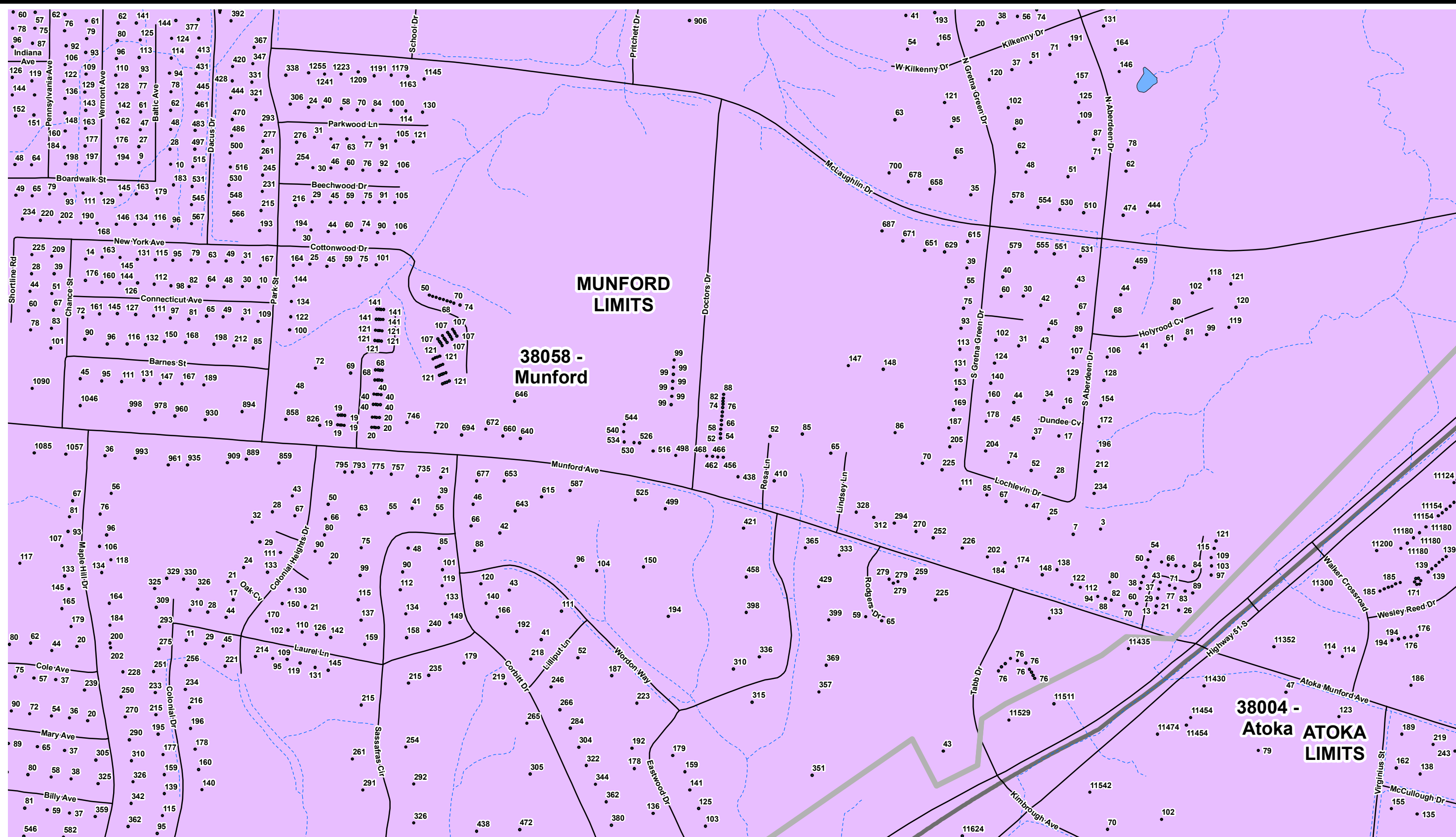
128

Map South

Legend

- Addresses
- County Limits
- Zip Code Boundaries
- Roads
- Streams
- Bodies of Water
- Public Land
- City Limits

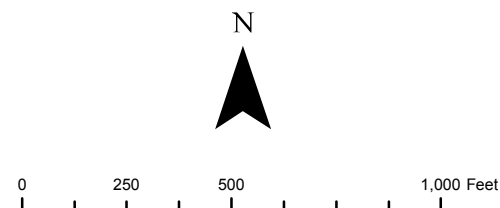




TIPTON COUNTY, TN 911 ROAD MAP

Produced by the TCGIS Department

TIPTON COUNTY GIS MAKES NO WARRANTY, EXPRESS OR IMPLIED, NOR ANY GUARANTY AS TO THE CONTENT, SEQUENCE, ACCURACY, TIMELINESS OR COMPLETENESS OF ANY OF THE INFORMATION PROVIDED. TIPTON COUNTY GIS EXPLICITLY DISCLAIMS ALL REPRESENTATIONS AND WARRANTIES. THE USER AGREES TO HOLD HARMLESS TIPTON COUNTY GIS FOR ANY CAUSE OF ACTION AND COSTS ASSOCIATED WITH ANY CAUSES OF ACTION WHICH MAY ARISE AS A CONSEQUENCE OF TIPTON COUNTY GIS PROVIDING THIS INFORMATION. REPRODUCTION OF THIS MAP IS PROHIBITED WITHOUT PERMISSION FROM TIPTON COUNTY GIS.



Map: 111A

Map North

096

Map West

112

111A

110

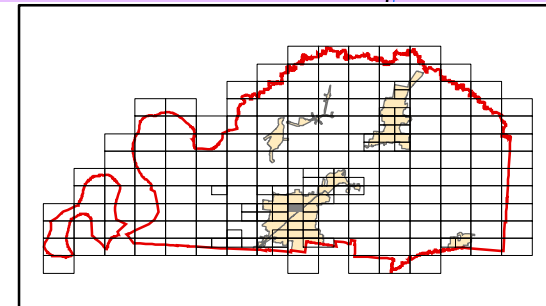
Map East

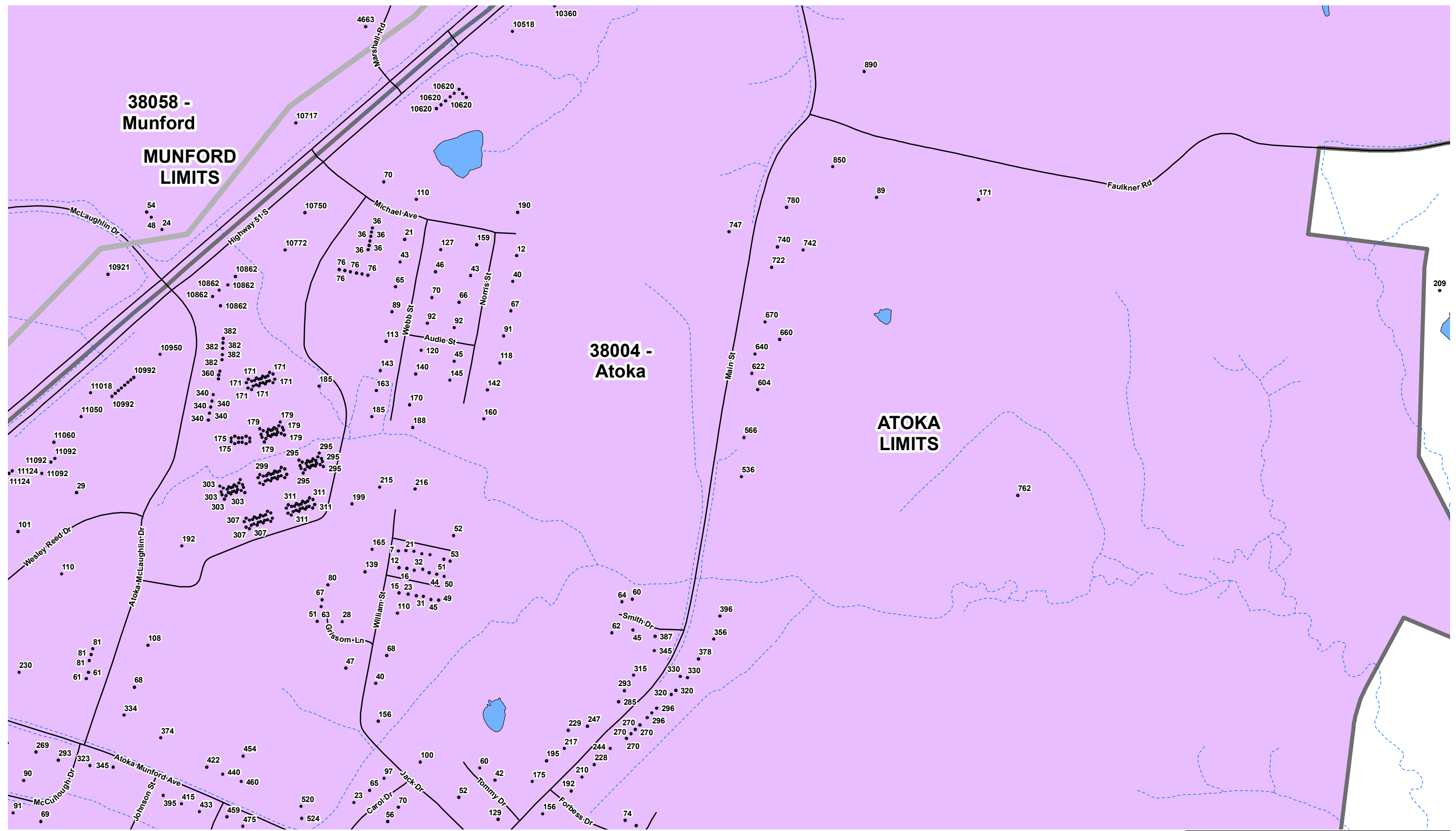
128

Map South

Legend

- Addresses
- County Limits
- Zip Code Boundaries
- Roads
- Streams
- Bodies of Water
- Public Land
- City Limits





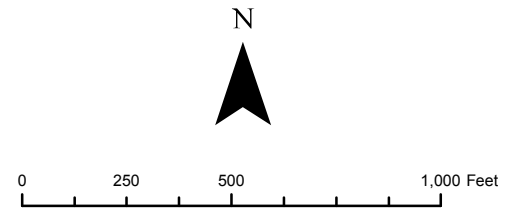
**38058 -
Munford**
**MUNFORD
LIMITS**

**38004 -
Atoka**
**ATOKA
LIMITS**

TIPTON COUNTY, TN
911 ROAD MAP
Produced by the TCGIS Department



TIPTON COUNTY GIS MAKES NO WARRANTY, EXPRESS OR IMPLIED, NOR ANY GUARANTY AS TO THE CONTENT, SEQUENCE, ACCURACY, TIMELINESS OR COMPLETENESS OF ANY OF THE INFORMATION PROVIDED. TIPTON COUNTY GIS EXPLICITLY DISCLAIMS ALL REPRESENTATIONS AND WARRANTIES. THE READER AGREES TO HOLD HARMLESS TIPTON COUNTY GIS FOR ANY CAUSE OF ACTION AND COSTS ASSOCIATED WITH ANY CAUSES OF ACTION WHICH MAY ARISE AS A CONSEQUENCE OF TIPTON COUNTY GIS PROVIDING THIS INFORMATION. REPRODUCTION OF THIS MAP IS PROHIBITED WITHOUT PERMISSION FROM TIPTON COUNTY GIS.



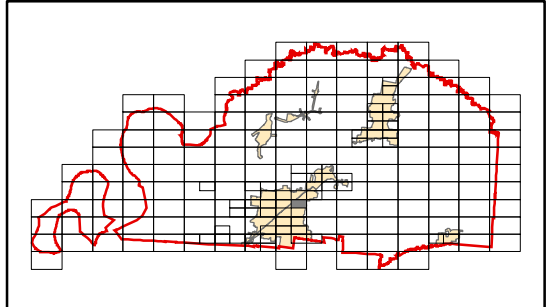
Map: 111B

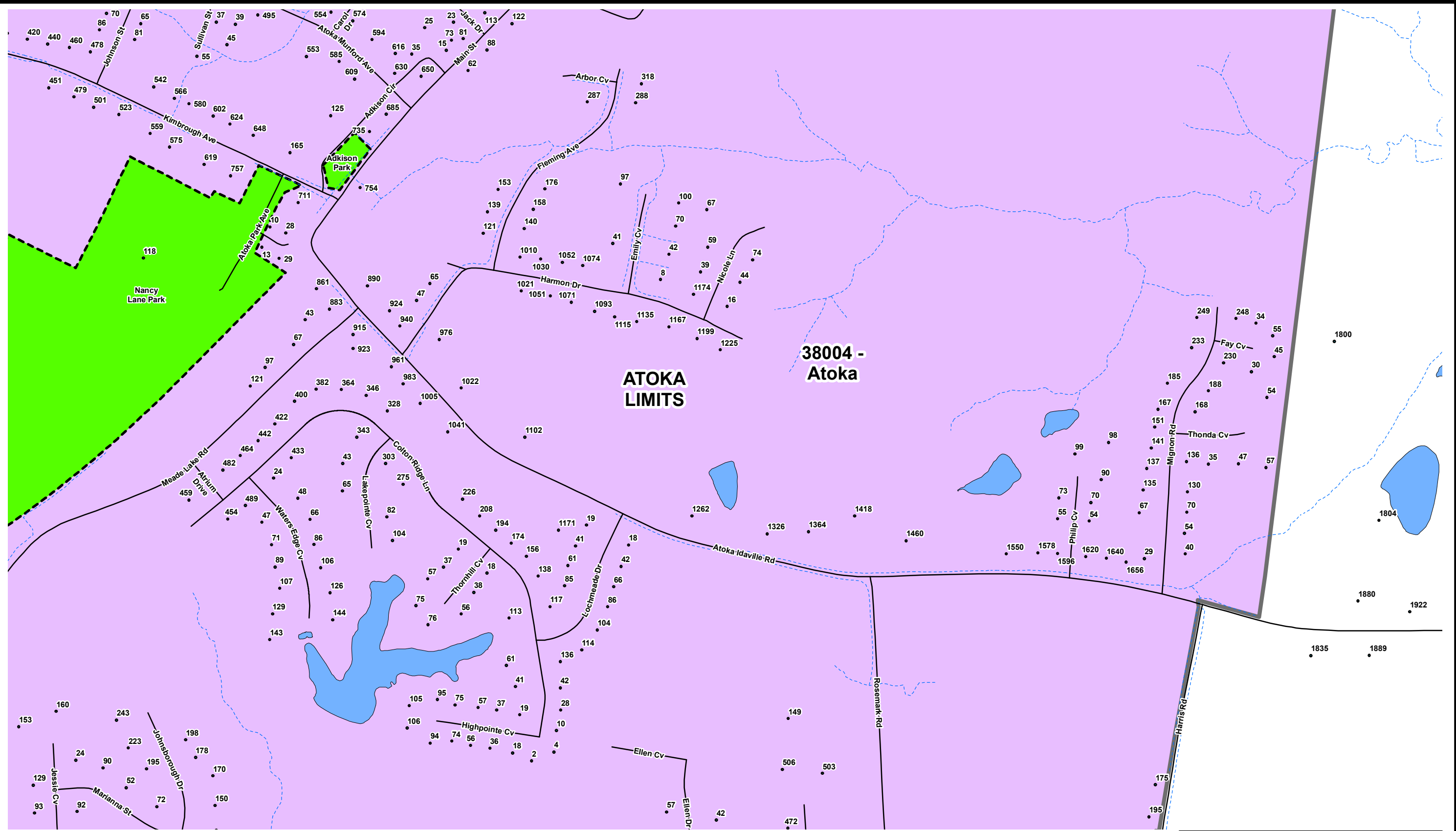
Map North
096
111B
128
Map South

Map West **112** **111B** **110** Map East

Legend

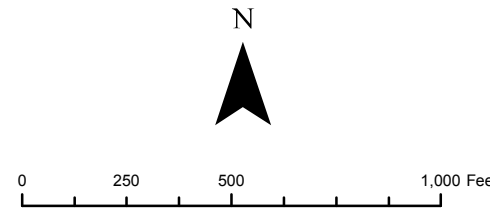
- Addresses
- County Limits
- Zip Code Boundaries
- Roads
- - - Streams
- Bodies of Water
- Public Land
- City Limits





TIPTON COUNTY, TN
911 ROAD MAP
 Produced by the TCGIS Department

TIPTON COUNTY GIS MAKES NO WARRANTY, EXPRESS OR IMPLIED, NOR ANY GUARANTY AS TO THE CONTENT, SEQUENCE, ACCURACY, TIMELINESS OR COMPLETENESS OF ANY OF THE INFORMATION PROVIDED. TIPTON COUNTY GIS EXPLICITLY DISCLAIMS ALL REPRESENTATIONS AND WARRANTIES. THE READER AGREES TO HOLD HARMLESS TIPTON COUNTY GIS FOR ANY CAUSE OF ACTION AND COSTS ASSOCIATED WITH ANY CAUSES OF ACTION WHICH MAY ARISE AS A CONSEQUENCE OF TIPTON COUNTY GIS PROVIDING THIS INFORMATION. REPRODUCTION OF THIS MAP IS PROHIBITED WITHOUT PERMISSION FROM TIPTON COUNTY GIS.

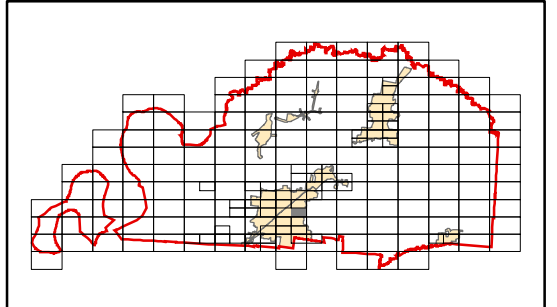


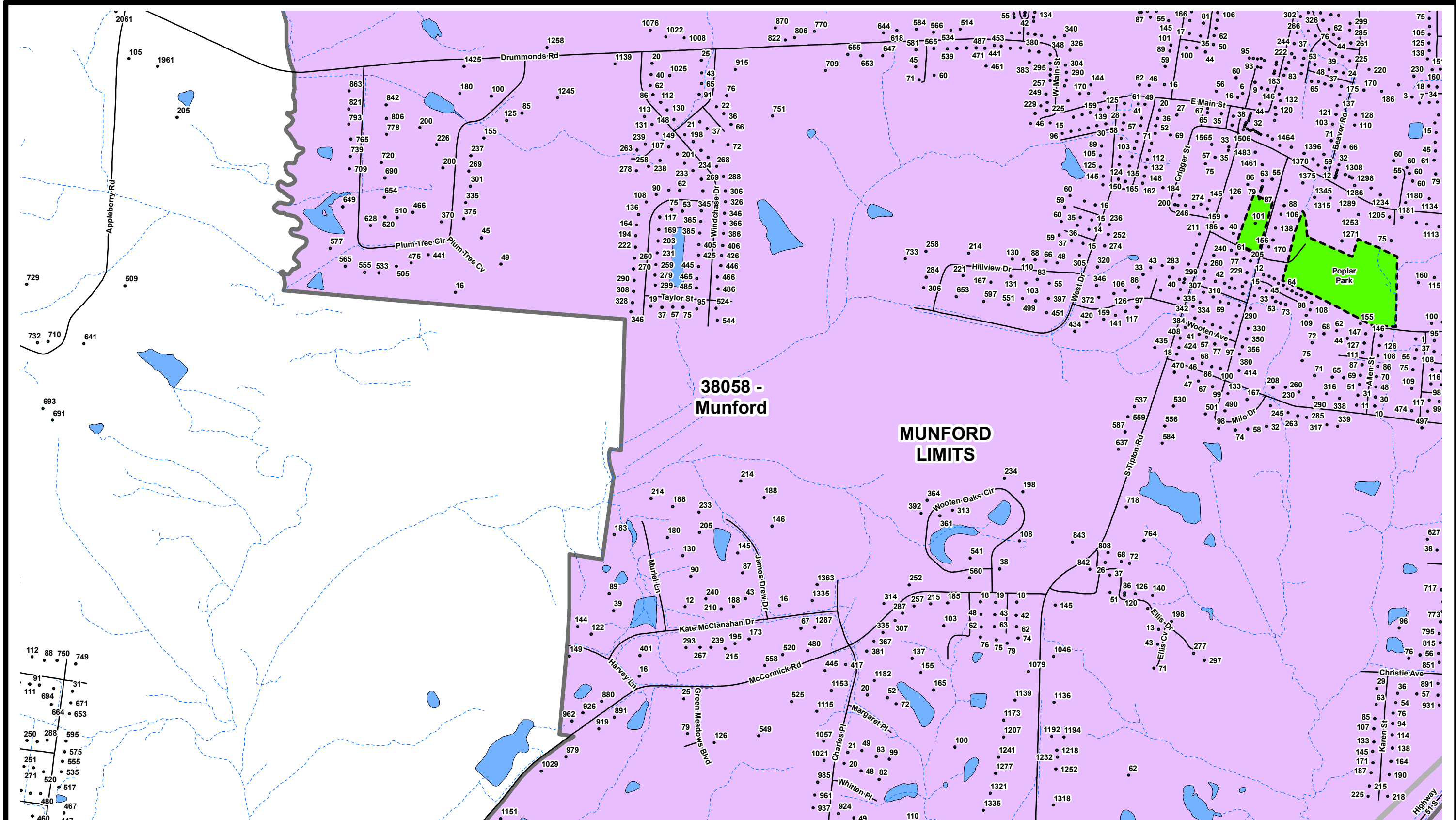
Map: 111C

Map North **096**
 Map West **112** **111C** **110** Map East
 Map South **128**

Legend

- Addresses
- ▭ County Limits
- ▭ Zip Code Boundaries
- Roads
- - - Streams
- ▭ Bodies of Water
- ▭ Public Land
- ▭ City Limits

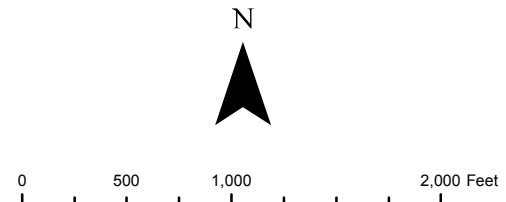




TIPTON COUNTY, TN 911 ROAD MAP

Produced by the TCGIS Department

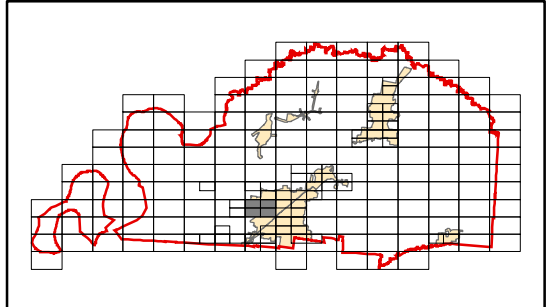
TIPTON COUNTY GIS MAKES NO WARRANTY, EXPRESS OR IMPLIED, NOR ANY GUARANTY AS TO THE CONTENT, SEQUENCE, ACCURACY, TIMELINESS OR COMPLETENESS OF ANY OF THE INFORMATION PROVIDED. TIPTON COUNTY GIS EXPLICITLY DISCLAIMS ALL REPRESENTATIONS AND WARRANTIES. THE READER AGREES TO HOLD HARMLESS TIPTON COUNTY GIS FOR ANY CAUSE OF ACTION AND COSTS ASSOCIATED WITH ANY CAUSES OF ACTION WHICH MAY ARISE AS A CONSEQUENCE OF TIPTON COUNTY GIS PROVIDING THIS INFORMATION. REPRODUCTION OF THIS MAP IS PROHIBITED WITHOUT PERMISSION FROM TIPTON COUNTY GIS.

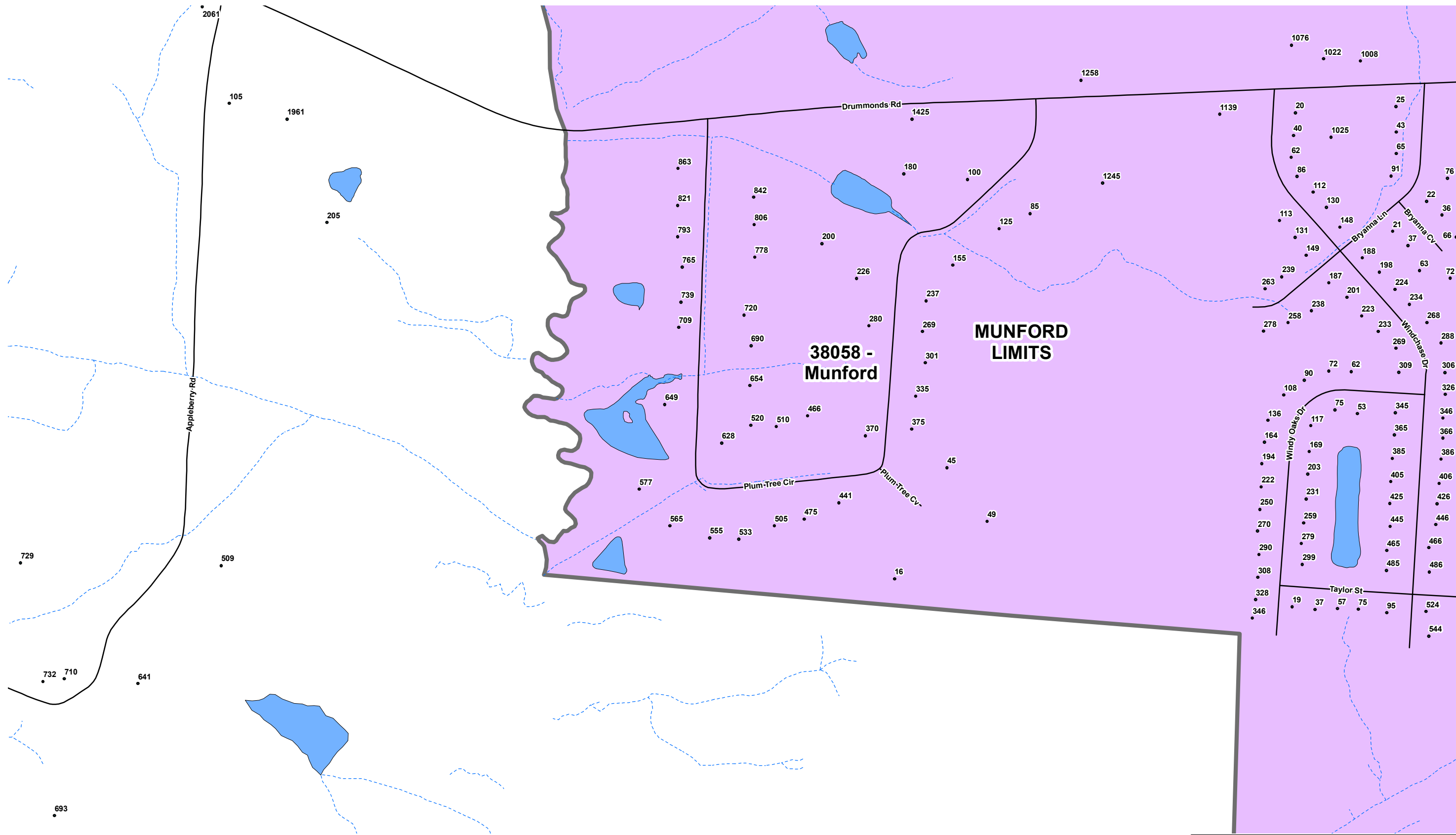


Map: 112
 Map North **095**
 Map West **113** **112** **111** Map East
 Map South **127**

Legend

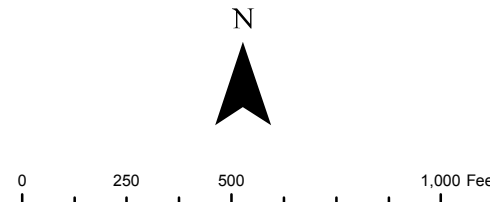
- Addresses
- County Limits
- Zip Code Boundaries
- Roads
- Streams
- Bodies of Water
- Public Land
- City Limits





TIPTON COUNTY, TN
911 ROAD MAP
 Produced by the TCGIS Department

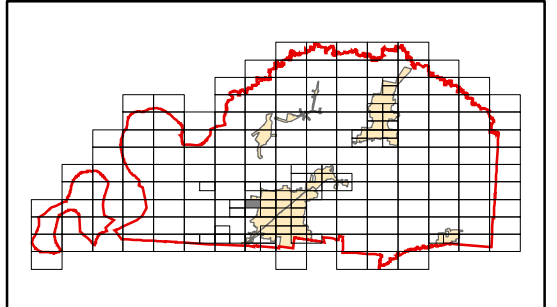
TIPTON COUNTY GIS MAKES NO WARRANTY, EXPRESS OR IMPLIED, NOR ANY GUARANTY AS TO THE CONTENT, SEQUENCE, ACCURACY, TIMELINESS OR COMPLETENESS OF ANY OF THE INFORMATION PROVIDED. TIPTON COUNTY GIS EXPLICITLY DISCLAIMS ALL REPRESENTATIONS AND WARRANTIES. THE READER AGREES TO HOLD HARMLESS TIPTON COUNTY GIS FOR ANY CAUSE OF ACTION AND COSTS ASSOCIATED WITH ANY CAUSES OF ACTION WHICH MAY ARISE AS A CONSEQUENCE OF TIPTON COUNTY GIS PROVIDING THIS INFORMATION. REPRODUCTION OF THIS MAP IS PROHIBITED WITHOUT PERMISSION FROM TIPTON COUNTY GIS.

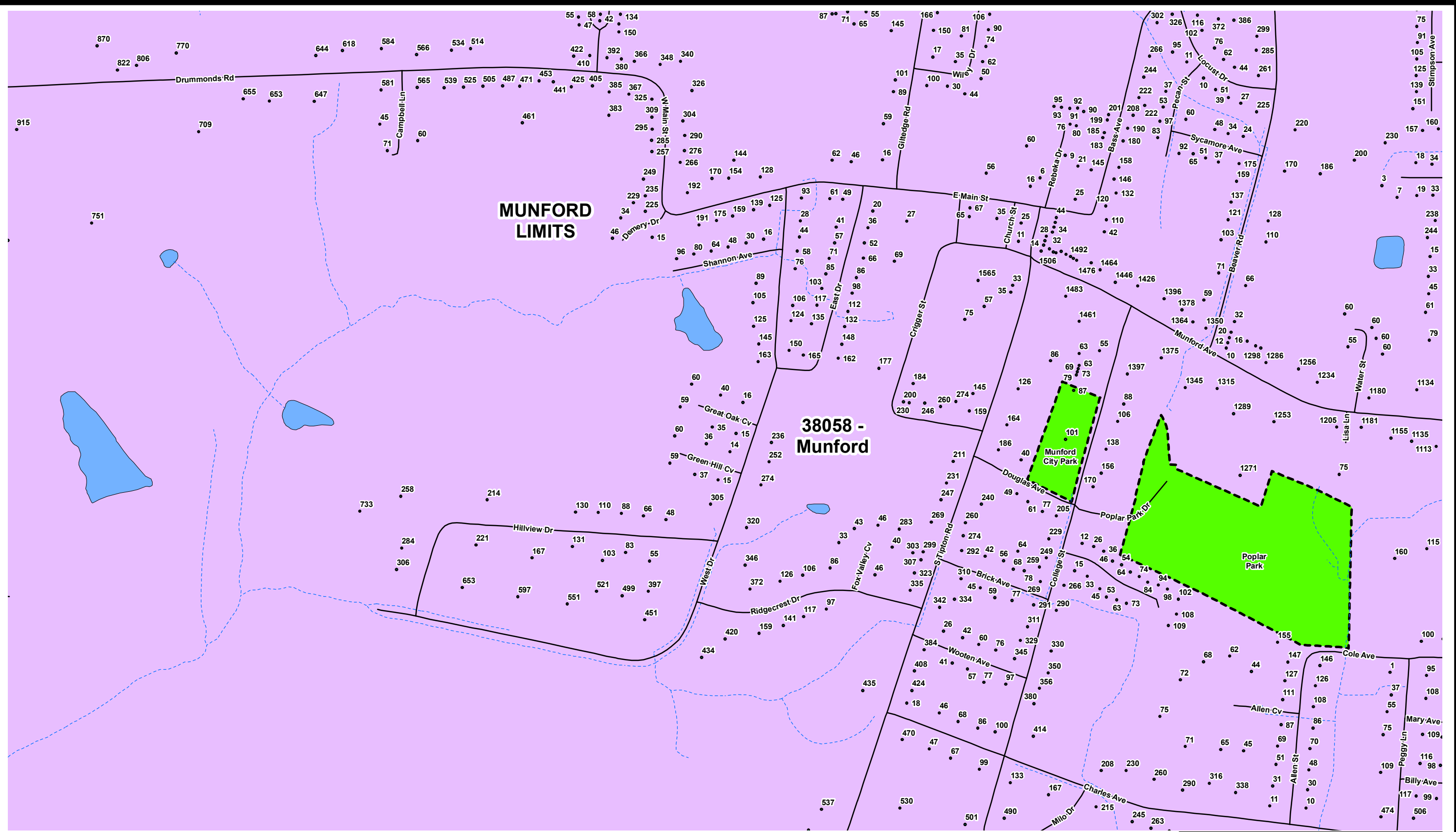


Map: 112A
 Map North **095**
 Map West **113** **112A** **111** Map East
 Map South **127**

Legend

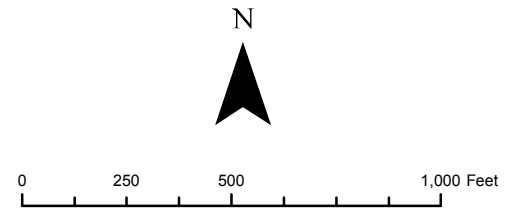
- Addresses
- County Limits
- Zip Code Boundaries
- Roads
- - - - Streams
- Bodies of Water
- Public Land
- City Limits





TIPTON COUNTY, TN
911 ROAD MAP
 Produced by the TCGIS Department

TIPTON COUNTY GIS MAKES NO WARRANTY, EXPRESS OR IMPLIED, NOR ANY GUARANTY AS TO THE CONTENT, SEQUENCE, ACCURACY, TIMELINESS OR COMPLETENESS OF ANY OF THE INFORMATION PROVIDED. TIPTON COUNTY GIS EXPLICITLY DISCLAIMS ALL REPRESENTATIONS AND WARRANTIES. THE READER AGREES TO HOLD HARMLESS TIPTON COUNTY GIS FOR ANY CAUSE OF ACTION AND COSTS ASSOCIATED WITH ANY CAUSES OF ACTION WHICH MAY ARISE AS A CONSEQUENCE OF TIPTON COUNTY GIS PROVIDING THIS INFORMATION. REPRODUCTION OF THIS MAP IS PROHIBITED WITHOUT PERMISSION FROM TIPTON COUNTY GIS.



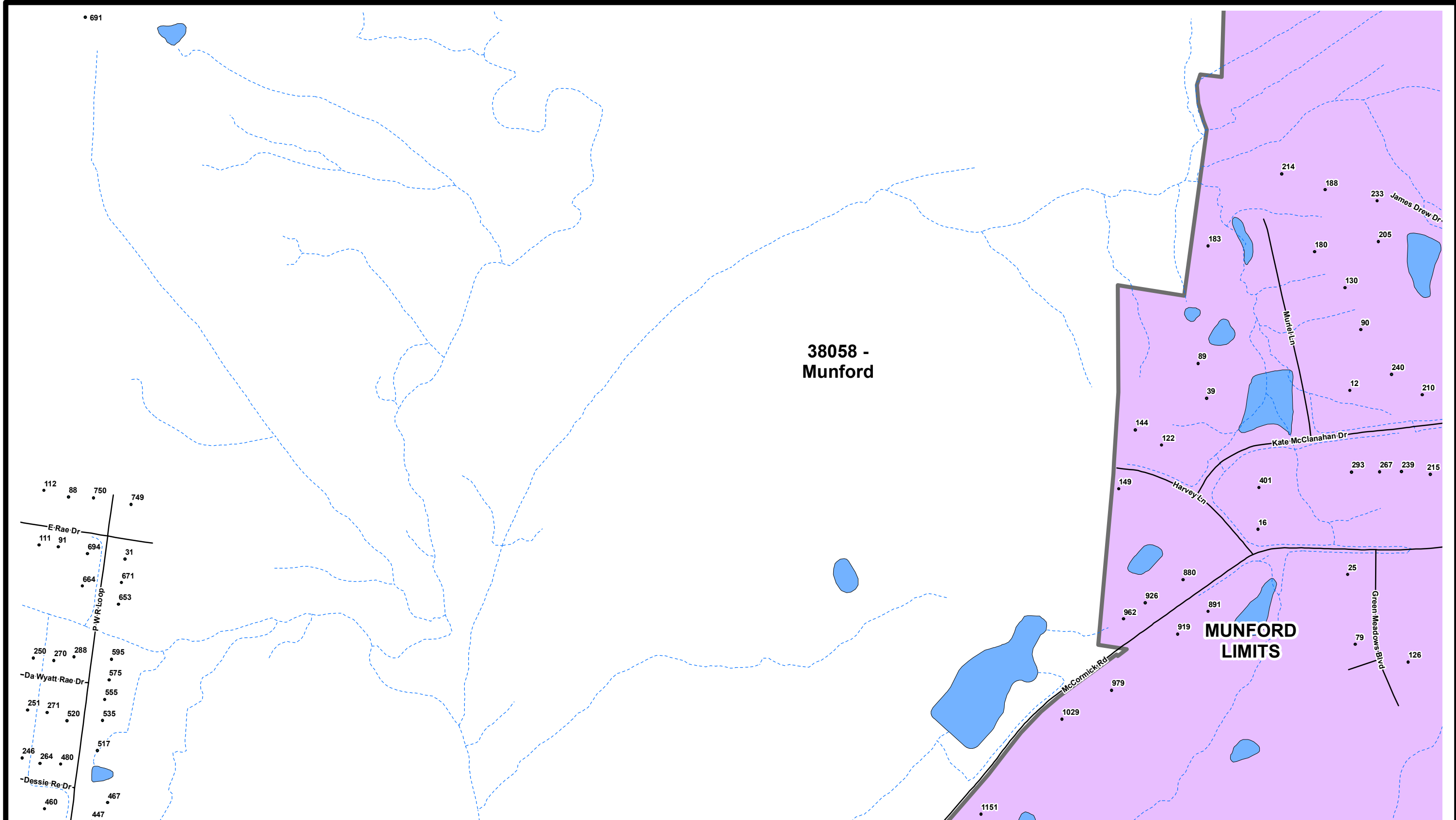
Map: 112B

Map North **095**
 Map West **113** **112B** **111** Map East
 Map South **127**

Legend

- Addresses
- ▭ County Limits
- ▭ Zip Code Boundaries
- Roads
- - - Streams
- ▭ Bodies of Water
- ▭ Public Land
- ▭ City Limits

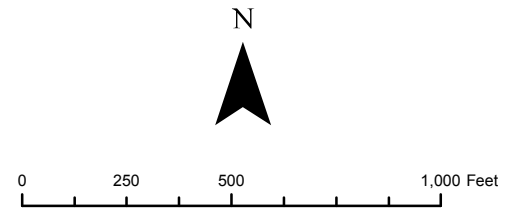




TIPTON COUNTY, TN
911 ROAD MAP

Produced by the TCGIS Department

TIPTON COUNTY GIS MAKES NO WARRANTY, EXPRESS OR IMPLIED, NOR ANY GUARANTY AS TO THE CONTENT, SEQUENCE, ACCURACY, TIMELINESS OR COMPLETENESS OF ANY OF THE INFORMATION PROVIDED. TIPTON COUNTY GIS EXPLICITLY DISCLAIMS ALL REPRESENTATIONS AND WARRANTIES. THE READER AGREES TO HOLD HARMLESS TIPTON COUNTY GIS FOR ANY CAUSE OF ACTION AND COSTS ASSOCIATED WITH ANY CAUSES OF ACTION WHICH MAY ARISE AS A CONSEQUENCE OF TIPTON COUNTY GIS PROVIDING THIS INFORMATION. REPRODUCTION OF THIS MAP IS PROHIBITED WITHOUT PERMISSION FROM TIPTON COUNTY GIS.

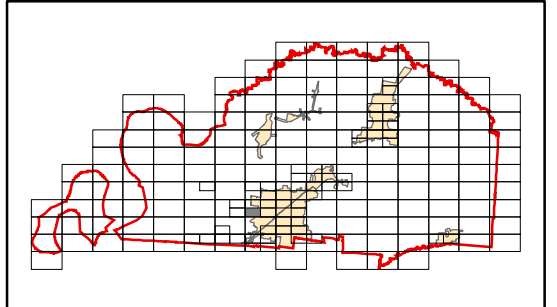


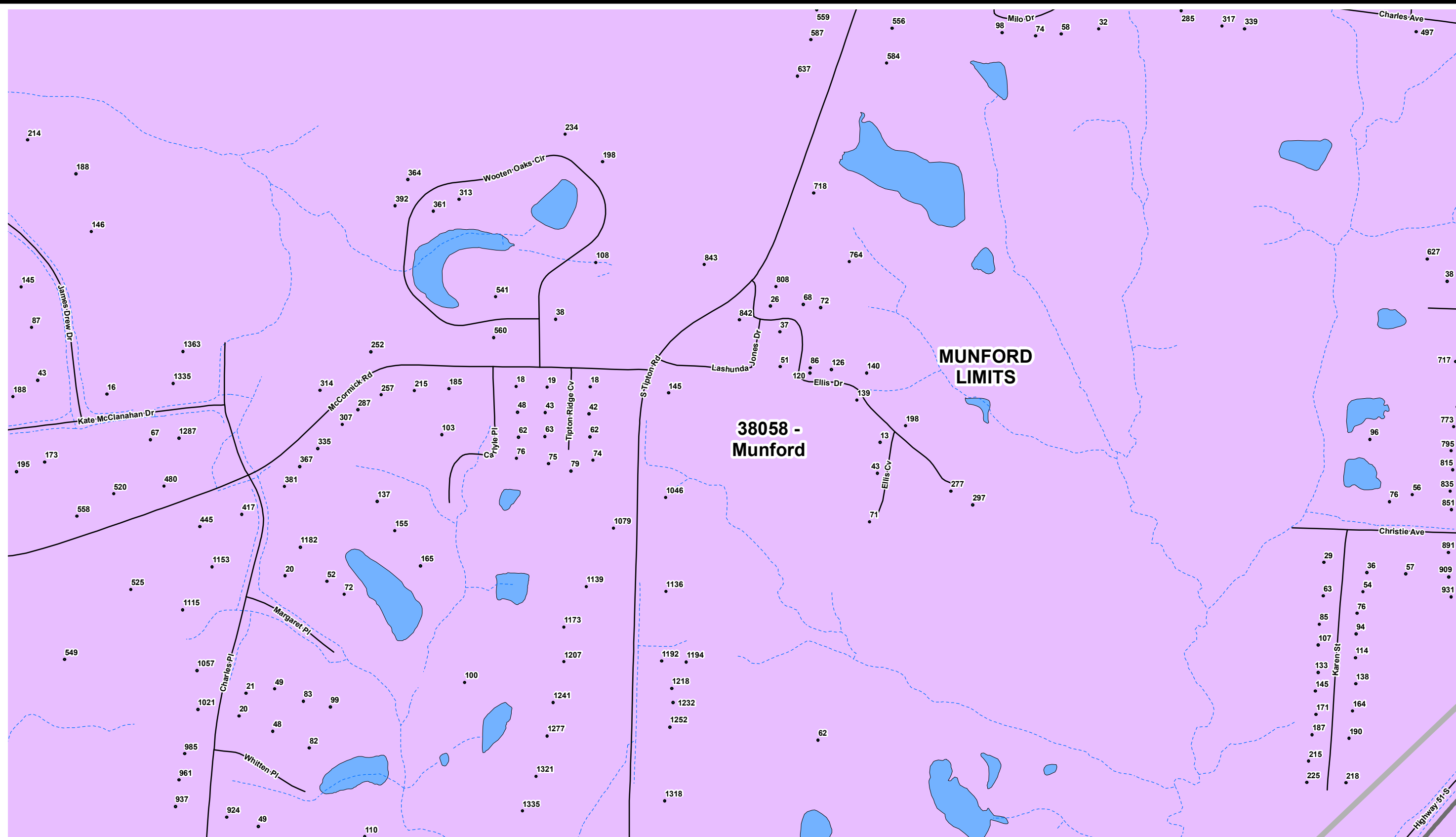
Map: 112C

Map North **095**
 Map West **113** **112C** **111** Map East
 Map South **127**

Legend

- Addresses
- ▭ County Limits
- ▭ Zip Code Boundaries
- Roads
- - - Streams
- ▭ Bodies of Water
- ▭ Public Land
- ▭ City Limits

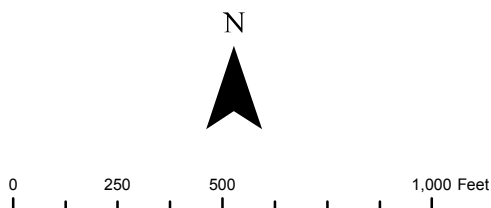




TIPTON COUNTY, TN
911 ROAD MAP
 Produced by the TCGIS Department



TIPTON COUNTY GIS MAKES NO WARRANTY, EXPRESS OR IMPLIED, NOR ANY GUARANTY AS TO THE CONTENT, SEQUENCE, ACCURACY, TIMELINESS OR COMPLETENESS OF ANY OF THE INFORMATION PROVIDED. TIPTON COUNTY GIS EXPLICITLY DISCLAIMS ALL REPRESENTATIONS AND WARRANTIES. THE READER AGREES TO HOLD HARMLESS TIPTON COUNTY GIS FOR ANY CAUSE OF ACTION AND COSTS ASSOCIATED WITH ANY CAUSES OF ACTION WHICH MAY ARISE AS A CONSEQUENCE OF TIPTON COUNTY GIS PROVIDING THIS INFORMATION. REPRODUCTION OF THIS MAP IS PROHIBITED WITHOUT PERMISSION FROM TIPTON COUNTY GIS.



Map: 112D

Map North

095

Map West **113**

112D

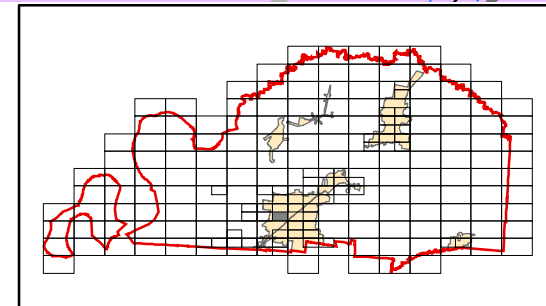
111 Map East

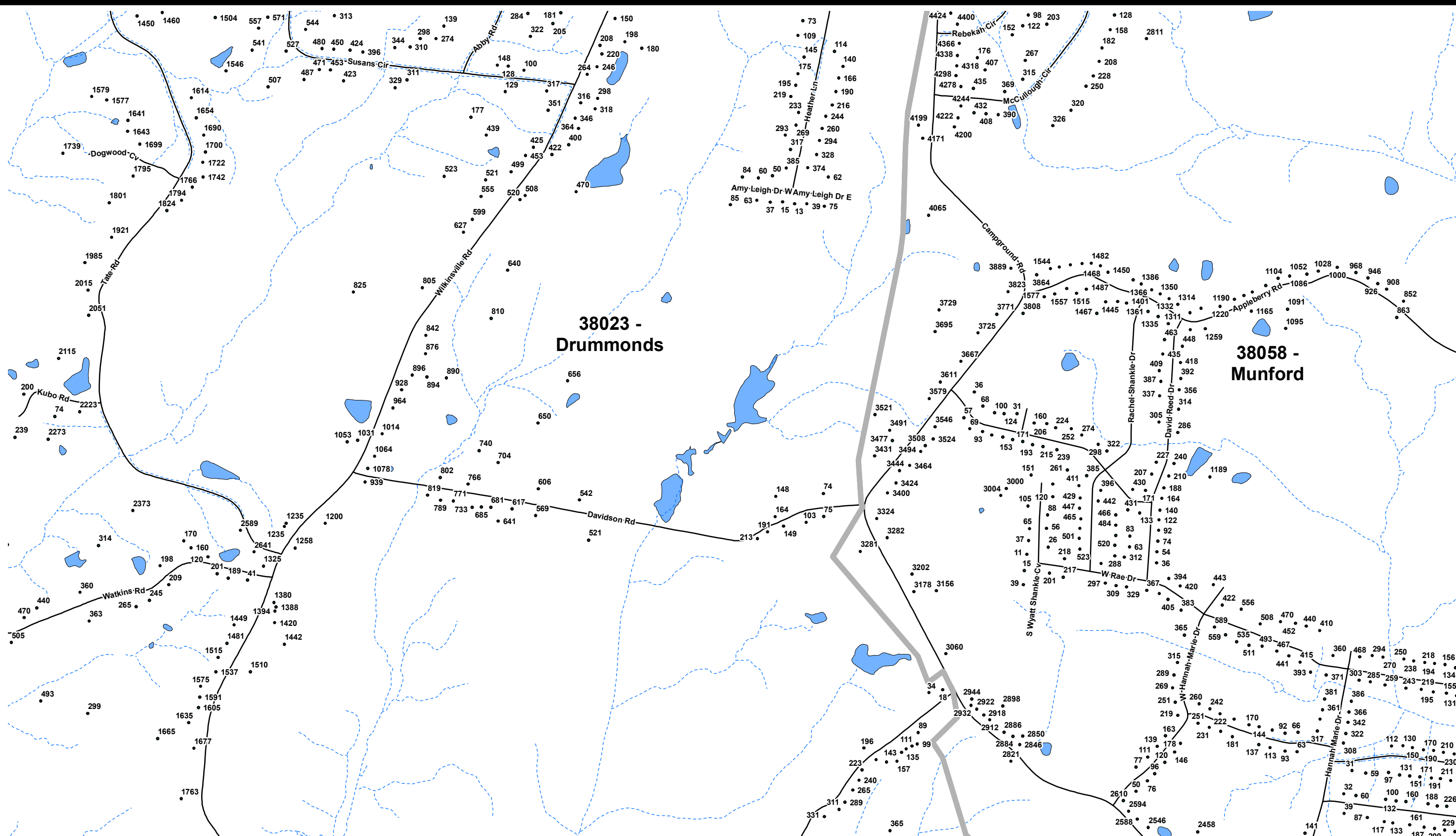
127

Map South

Legend

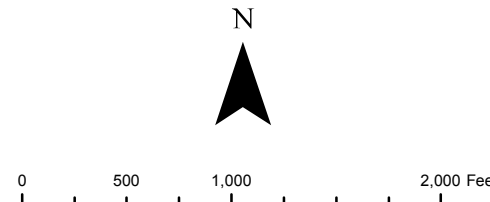
- Addresses
- ▭ County Limits
- ▭ Zip Code Boundaries
- Roads
- - - Streams
- ▭ Bodies of Water
- ▭ Public Land
- ▭ City Limits





TIPTON COUNTY, TN
911 ROAD MAP
 Produced by the TCGIS Department

TIPTON COUNTY GIS MAKES NO WARRANTY, EXPRESS OR IMPLIED, NOR ANY GUARANTY AS TO THE CONTENT, SEQUENCE, ACCURACY, TIMELINESS OR COMPLETENESS OF ANY OF THE INFORMATION PROVIDED. TIPTON COUNTY GIS EXPLICITLY DISCLAIMS ALL REPRESENTATIONS AND WARRANTIES. THE READER AGREES TO HOLD HARMLESS TIPTON COUNTY GIS FOR ANY CAUSE OF ACTION AND COSTS ASSOCIATED WITH ANY CAUSES OF ACTION WHICH MAY ARISE AS A CONSEQUENCE OF TIPTON COUNTY GIS PROVIDING THIS INFORMATION. REPRODUCTION OF THIS MAP IS PROHIBITED WITHOUT PERMISSION FROM TIPTON COUNTY GIS.



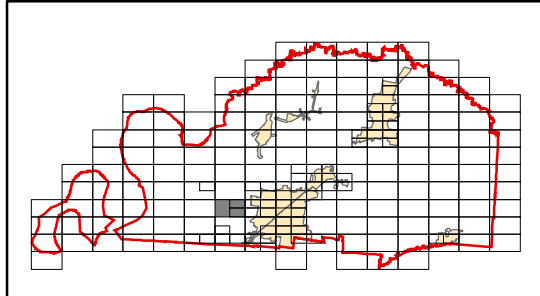
Map: 113

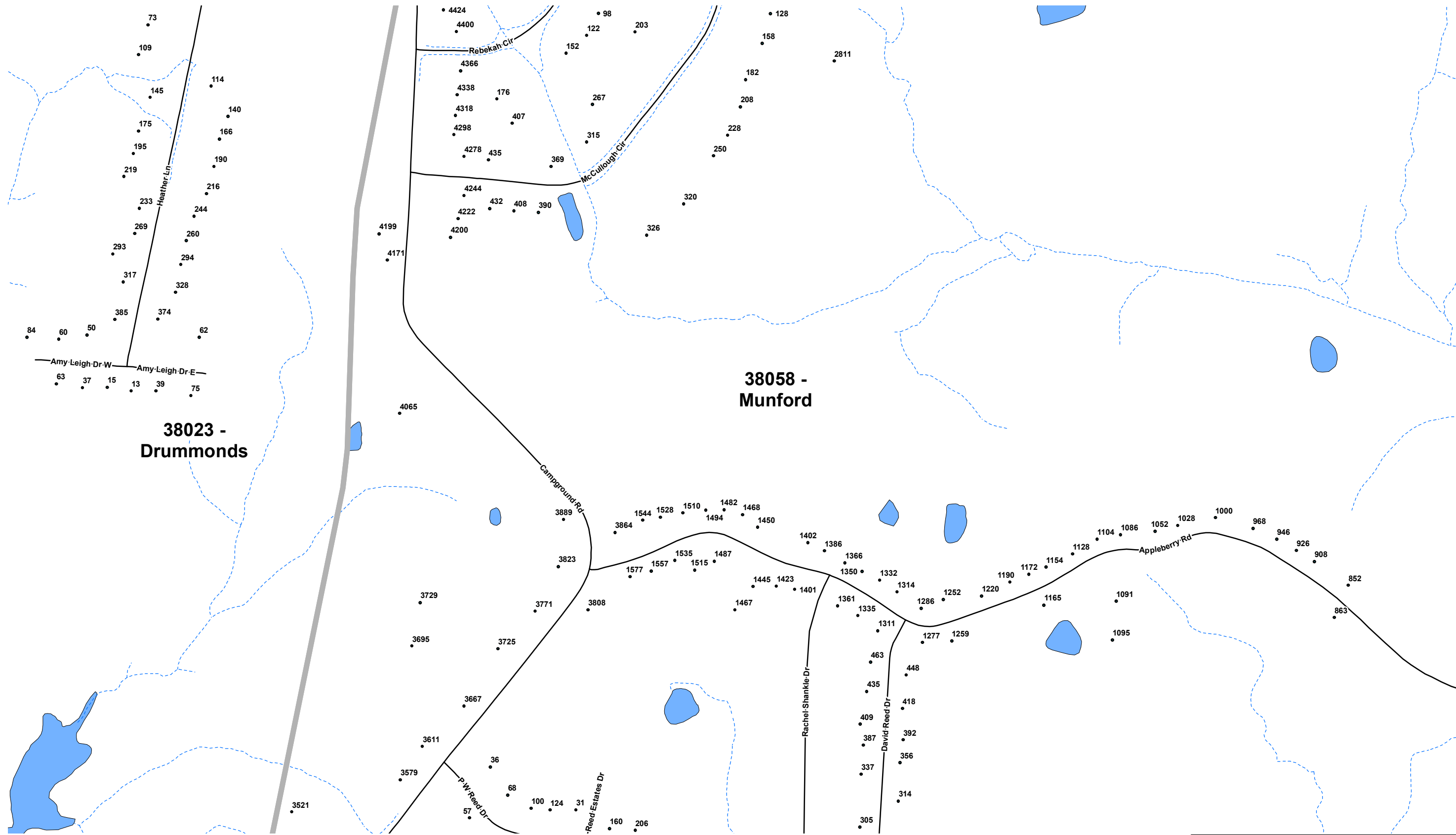
Map North
094
113
126
 Map South

Map West **114** **113** **112** Map East

Legend

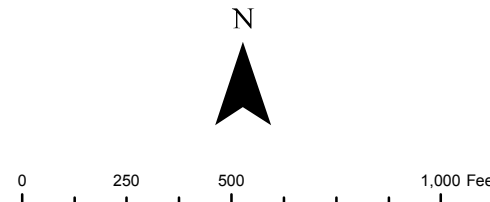
- Addresses
- County Limits
- Zip Code Boundaries
- Roads
- Streams
- Bodies of Water
- Public Land
- City Limits





TIPTON COUNTY, TN
911 ROAD MAP
 Produced by the TCGIS Department

TIPTON COUNTY GIS MAKES NO WARRANTY, EXPRESS OR IMPLIED, NOR ANY GUARANTY AS TO THE CONTENT, SEQUENCE, ACCURACY, TIMELINESS OR COMPLETENESS OF ANY OF THE INFORMATION PROVIDED. TIPTON COUNTY GIS EXPLICITLY DISCLAIMS ALL REPRESENTATIONS AND WARRANTIES. THE READER AGREES TO HOLD HARMLESS TIPTON COUNTY GIS FOR ANY CAUSE OF ACTION AND COSTS ASSOCIATED WITH ANY CAUSES OF ACTION WHICH MAY ARISE AS A CONSEQUENCE OF TIPTON COUNTY GIS PROVIDING THIS INFORMATION. REPRODUCTION OF THIS MAP IS PROHIBITED WITHOUT PERMISSION FROM TIPTON COUNTY GIS.

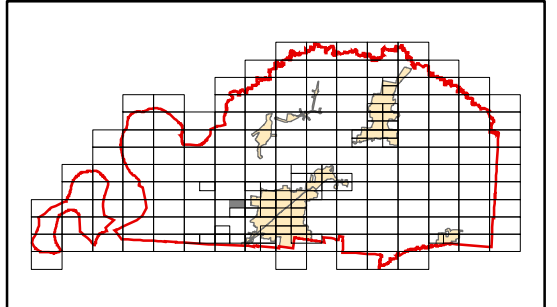


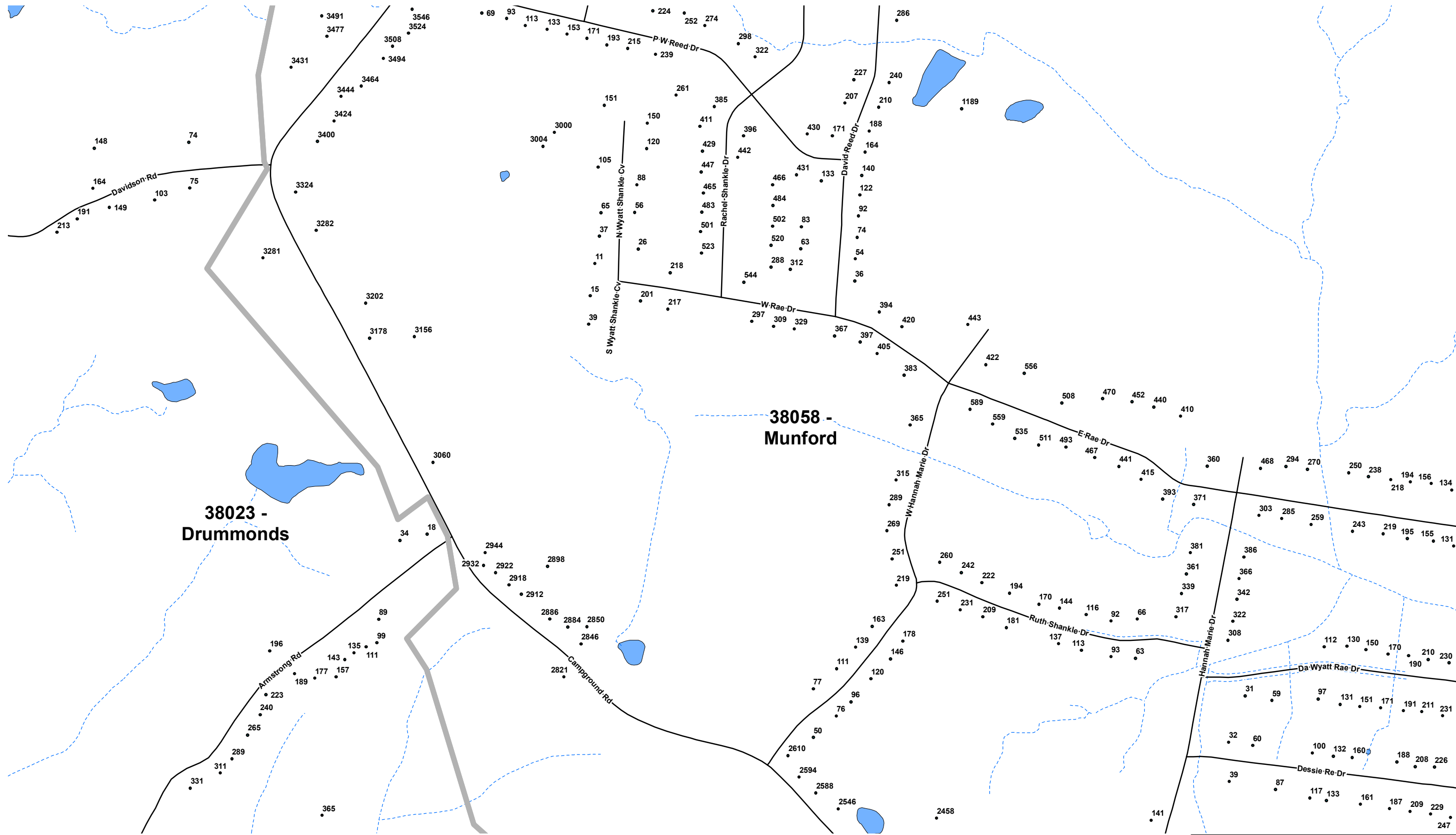
Map: 113A

Map North **094**
 Map West **114** **113A** **112** Map East
 Map South **126**

Legend

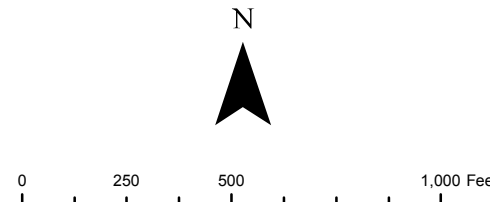
- Addresses
- County Limits
- Zip Code Boundaries
- Roads
- - - Streams
- Bodies of Water
- Public Land
- City Limits





TIPTON COUNTY, TN
911 ROAD MAP
 Produced by the TCGIS Department

TIPTON COUNTY GIS MAKES NO WARRANTY, EXPRESS OR IMPLIED, NOR ANY GUARANTY AS TO THE CONTENT, SEQUENCE, ACCURACY, TIMELINESS OR COMPLETENESS OF ANY OF THE INFORMATION PROVIDED. TIPTON COUNTY GIS EXPLICITLY DISCLAIMS ALL REPRESENTATIONS AND WARRANTIES. THE READER AGREES TO HOLD HARMLESS TIPTON COUNTY GIS FOR ANY CAUSE OF ACTION AND COSTS ASSOCIATED WITH ANY CAUSES OF ACTION WHICH MAY ARISE AS A CONSEQUENCE OF TIPTON COUNTY GIS PROVIDING THIS INFORMATION. REPRODUCTION OF THIS MAP IS PROHIBITED WITHOUT PERMISSION FROM TIPTON COUNTY GIS.



Map: 113B

Map North
094

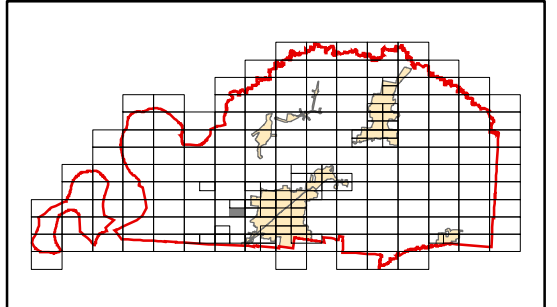
126

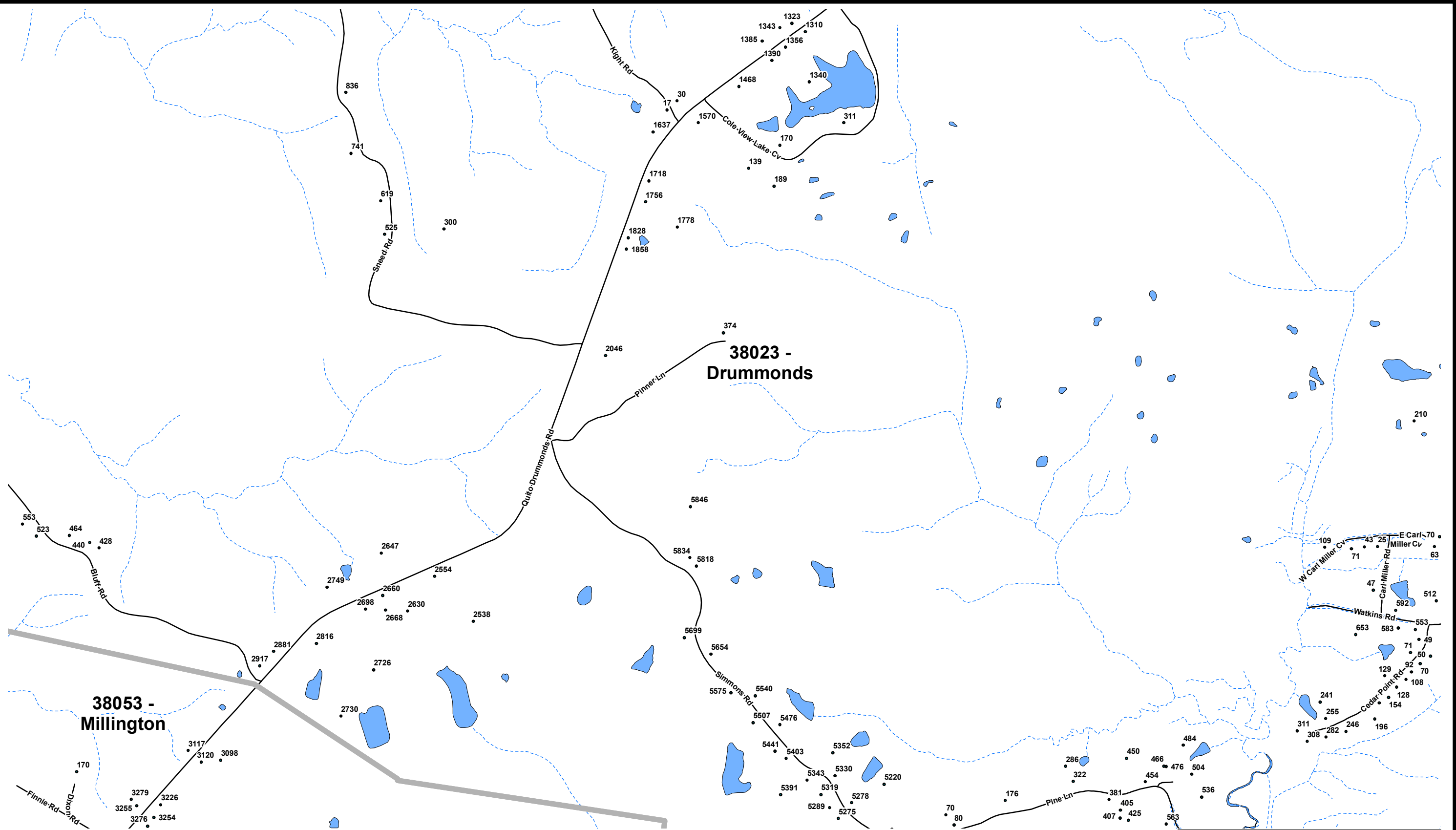
Map South

Map West **114** **113B** **112** Map East

Legend

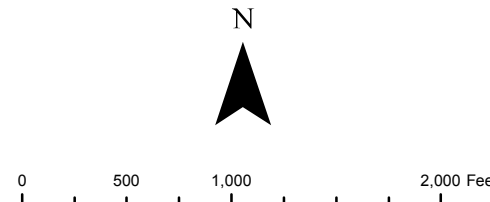
- Addresses
- County Limits
- Zip Code Boundaries
- Roads
- Streams
- Bodies of Water
- Public Land
- City Limits





TIPTON COUNTY, TN
911 ROAD MAP
 Produced by the TCGIS Department

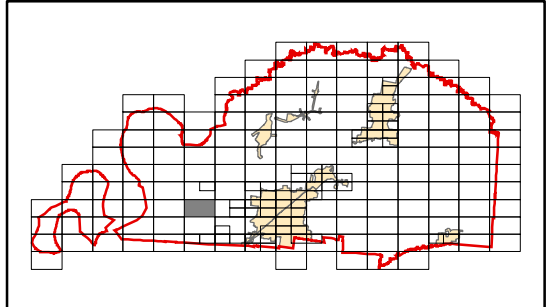
TIPTON COUNTY GIS MAKES NO WARRANTY, EXPRESS OR IMPLIED, NOR ANY GUARANTY AS TO THE CONTENT, SEQUENCE, ACCURACY, TIMELINESS OR COMPLETENESS OF ANY OF THE INFORMATION PROVIDED. TIPTON COUNTY GIS EXPLICITLY DISCLAIMS ALL REPRESENTATIONS AND WARRANTIES. THE READER AGREES TO HOLD HARMLESS TIPTON COUNTY GIS FOR ANY CAUSE OF ACTION AND COSTS ASSOCIATED WITH ANY CAUSES OF ACTION WHICH MAY ARISE AS A CONSEQUENCE OF TIPTON COUNTY GIS PROVIDING THIS INFORMATION. REPRODUCTION OF THIS MAP IS PROHIBITED WITHOUT PERMISSION FROM TIPTON COUNTY GIS.



Map: 114
 Map North **093**
 Map West **115** **114** **113** Map East
 Map South **125**

Legend

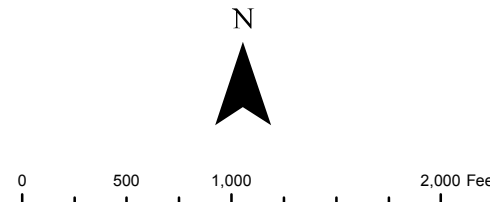
- Addresses
- ▭ County Limits
- ▭ Zip Code Boundaries
- Roads
- - - Streams
- ▭ Bodies of Water
- ▭ Public Land
- ▭ City Limits





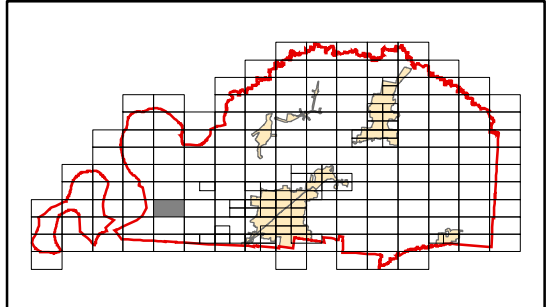
TIPTON COUNTY, TN
911 ROAD MAP
 Produced by the TCGIS Department

TIPTON COUNTY GIS MAKES NO WARRANTY, EXPRESS OR IMPLIED, NOR ANY GUARANTY AS TO THE CONTENT, SEQUENCE, ACCURACY, TIMELINESS OR COMPLETENESS OF ANY OF THE INFORMATION PROVIDED. TIPTON COUNTY GIS EXPLICITLY DISCLAIMS ALL REPRESENTATIONS AND WARRANTIES. THE READER AGREES TO HOLD HARMLESS TIPTON COUNTY GIS FOR ANY CAUSE OF ACTION AND COSTS ASSOCIATED WITH ANY CAUSES OF ACTION WHICH MAY ARISE AS A CONSEQUENCE OF TIPTON COUNTY GIS PROVIDING THIS INFORMATION. REPRODUCTION OF THIS MAP IS PROHIBITED WITHOUT PERMISSION FROM TIPTON COUNTY GIS.



Map: 115
 Map North **092**
 Map West **116** **115** **114** Map East
 Map South **124**

- Legend**
- Addresses
 - ▭ County Limits
 - ▭ Zip Code Boundaries
 - Roads
 - - - Streams
 - ▭ Bodies of Water
 - ▭ Public Land
 - ▭ City Limits



S County Road 491

County Road 491

ARKANSAS

Mississippi River

38023 -
Drummonds

TIPTON COUNTY, TN 911 ROAD MAP

Produced by the TCGIS Department



TIPTON COUNTY GIS MAKES NO WARRANTY, EXPRESS OR IMPLIED, NOR ANY GUARANTY AS TO THE CONTENT, SEQUENCE, ACCURACY, TIMELINESS OR COMPLETENESS OF ANY OF THE INFORMATION PROVIDED. TIPTON COUNTY GIS EXPLICITLY DISCLAIMS ALL REPRESENTATIONS AND WARRANTIES. THE READER AGREES TO HOLD HARMLESS TIPTON COUNTY GIS FOR ANY CAUSE OF ACTION AND COSTS ASSOCIATED WITH ANY CAUSES OF ACTION WHICH MAY ARISE AS A CONSEQUENCE OF TIPTON COUNTY GIS PROVIDING THIS INFORMATION. REPRODUCTION OF THIS MAP IS PROHIBITED WITHOUT PERMISSION FROM TIPTON COUNTY GIS.



0 500 1,000 2,000 Feet

Map: 116

Map North

091

116

123

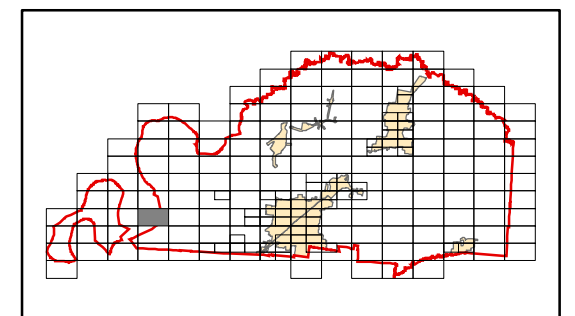
Map South

Map West 117

115 Map East

Legend

- Addresses
- ▭ County Limits
- ▭ Zip Code Boundaries
- Roads
- - - Streams
- ▭ Bodies of Water
- ▭ Public Land
- ▭ City Limits

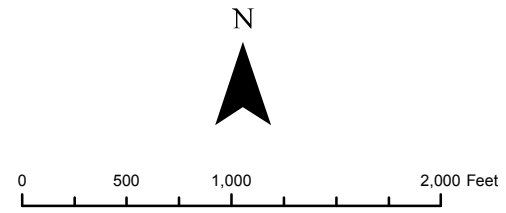




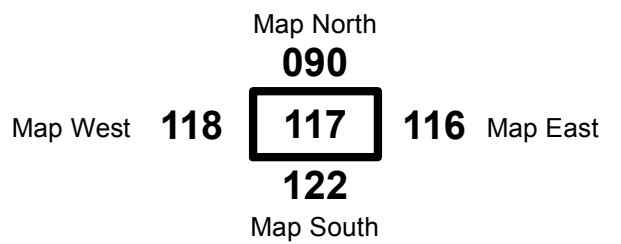
TIPTON COUNTY, TN
911 ROAD MAP
 Produced by the TCGIS Department



TIPTON COUNTY GIS MAKES NO WARRANTY, EXPRESS OR IMPLIED, NOR ANY GUARANTY AS TO THE CONTENT, SEQUENCE, ACCURACY, TIMELINESS OR COMPLETENESS OF ANY OF THE INFORMATION PROVIDED. TIPTON COUNTY GIS EXPLICITLY DISCLAIMS ALL REPRESENTATIONS AND WARRANTIES. THE READER AGREES TO HOLD HARMLESS TIPTON COUNTY GIS FOR ANY CAUSE OF ACTION AND COSTS ASSOCIATED WITH ANY CAUSES OF ACTION WHICH MAY ARISE AS A CONSEQUENCE OF TIPTON COUNTY GIS PROVIDING THIS INFORMATION. REPRODUCTION OF THIS MAP IS PROHIBITED WITHOUT PERMISSION FROM TIPTON COUNTY GIS.



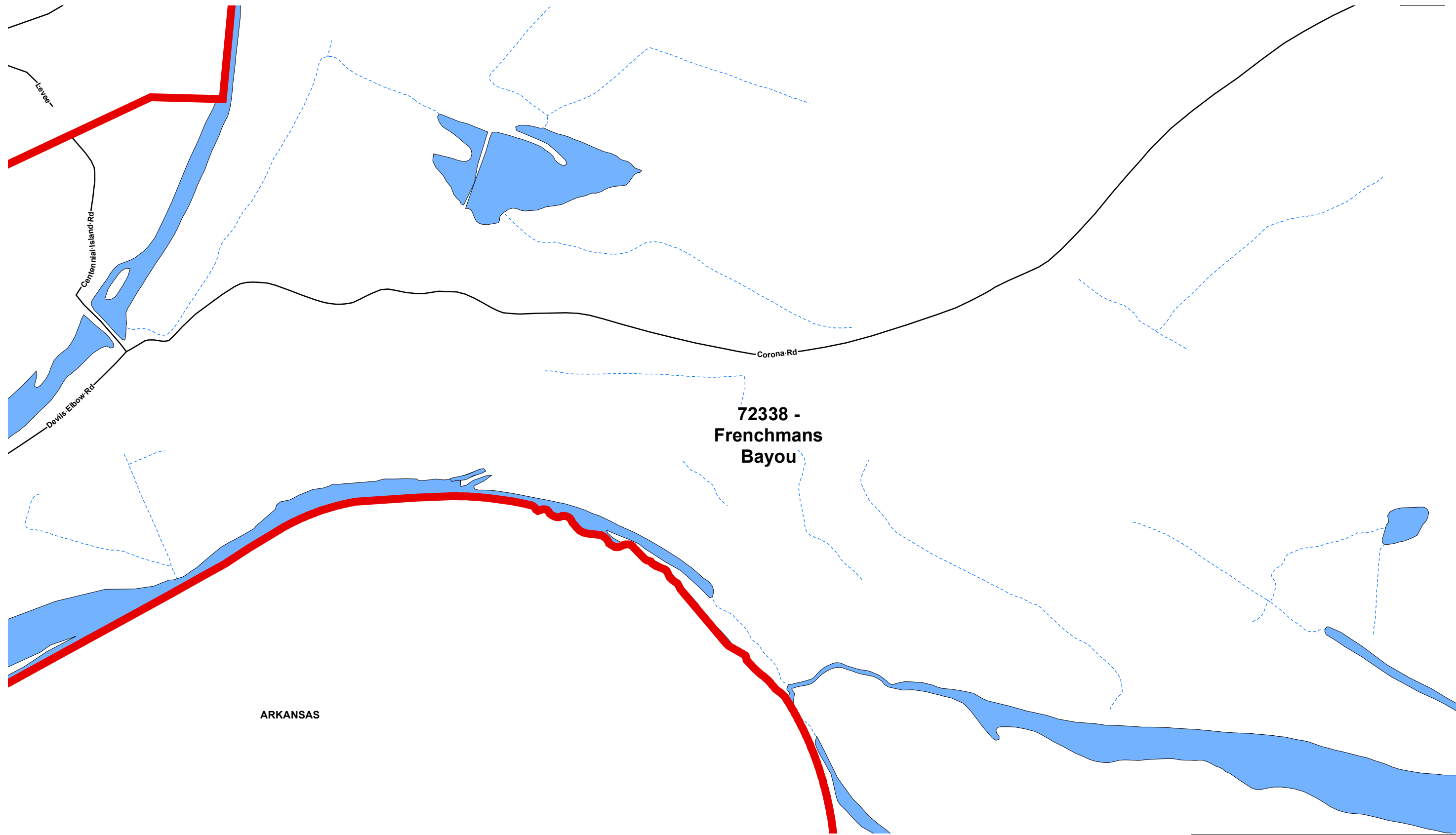
Map: 117



Legend

- Addresses
- ▭ County Limits
- ▭ Zip Code Boundaries
- Roads
- - - Streams
- ▭ Bodies of Water
- ▭ Public Land
- ▭ City Limits





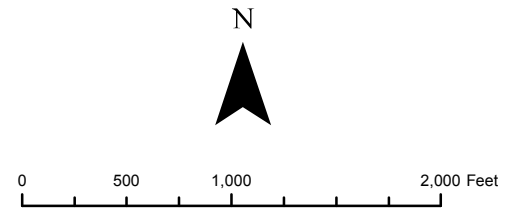
**72338 -
Frenchmans
Bayou**

ARKANSAS

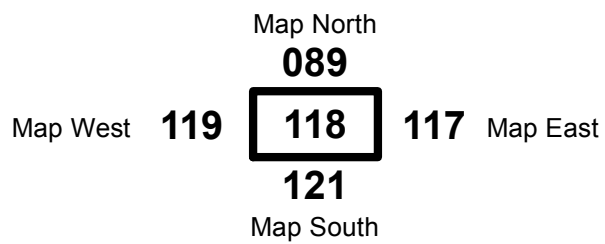
**TIPTON COUNTY, TN
911 ROAD MAP**
Produced by the TCGIS Department



TIPTON COUNTY GIS MAKES NO WARRANTY, EXPRESS OR IMPLIED, NOR ANY GUARANTY AS TO THE CONTENT, SEQUENCE, ACCURACY, TIMELINESS OR COMPLETENESS OF ANY OF THE INFORMATION PROVIDED. TIPTON COUNTY GIS EXPLICITLY DISCLAIMS ALL REPRESENTATIONS AND WARRANTIES. THE READER AGREES TO HOLD HARMLESS TIPTON COUNTY GIS FOR ANY CAUSE OF ACTION AND COSTS ASSOCIATED WITH ANY CAUSES OF ACTION WHICH MAY ARISE AS A CONSEQUENCE OF TIPTON COUNTY GIS PROVIDING THIS INFORMATION. REPRODUCTION OF THIS MAP IS PROHIBITED WITHOUT PERMISSION FROM TIPTON COUNTY GIS.

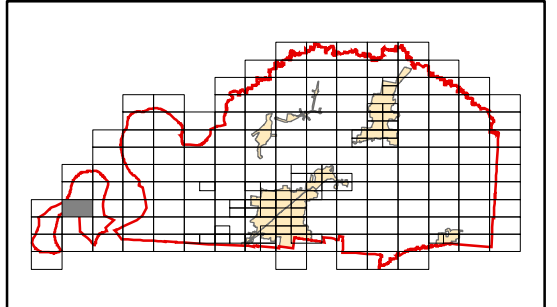


Map: 118



Legend

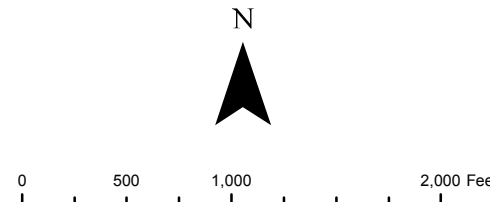
- Addresses
- ▭ County Limits
- ▭ Zip Code Boundaries
- Roads
- - - Streams
- ▭ Bodies of Water
- ▭ Public Land
- ▭ City Limits





TIPTON COUNTY, TN
911 ROAD MAP
 Produced by the TCGIS Department

TIPTON COUNTY GIS MAKES NO WARRANTY, EXPRESS OR IMPLIED, NOR ANY GUARANTY AS TO THE CONTENT, SEQUENCE, ACCURACY, TIMELINESS OR COMPLETENESS OF ANY OF THE INFORMATION PROVIDED. TIPTON COUNTY GIS EXPLICITLY DISCLAIMS ALL REPRESENTATIONS AND WARRANTIES. THE READER AGREES TO HOLD HARMLESS TIPTON COUNTY GIS FOR ANY CAUSE OF ACTION AND COSTS ASSOCIATED WITH ANY CAUSES OF ACTION WHICH MAY ARISE AS A CONSEQUENCE OF TIPTON COUNTY GIS PROVIDING THIS INFORMATION. REPRODUCTION OF THIS MAP IS PROHIBITED WITHOUT PERMISSION FROM TIPTON COUNTY GIS.



Map: 119
 Map North

Map West **119** 118 Map East
120
 Map South

- Legend**
- Addresses
 - ▭ County Limits
 - ▭ Zip Code Boundaries
 - Roads
 - - - Streams
 - ▭ Bodies of Water
 - ▭ Public Land
 - ▭ City Limits



ARKANSAS

1701

Devils Elbow Rd

Brandywine Rd

72338 - Frenchmans Bayou

3192

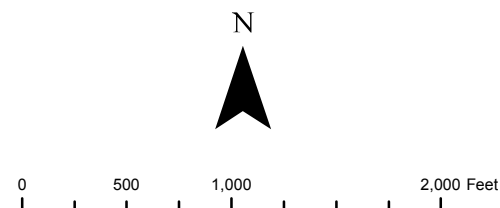
ARKANSAS

TIPTON COUNTY, TN 911 ROAD MAP

Produced by the TCGIS Department



TIPTON COUNTY GIS MAKES NO WARRANTY, EXPRESS OR IMPLIED, NOR ANY GUARANTY AS TO THE CONTENT, SEQUENCE, ACCURACY, TIMELINESS OR COMPLETENESS OF ANY OF THE INFORMATION PROVIDED. TIPTON COUNTY GIS EXPLICITLY DISCLAIMS ALL REPRESENTATIONS AND WARRANTIES. THE READER AGREES TO HOLD HARMLESS TIPTON COUNTY GIS FOR ANY CAUSE OF ACTION AND COSTS ASSOCIATED WITH ANY CAUSES OF ACTION WHICH MAY ARISE AS A CONSEQUENCE OF TIPTON COUNTY GIS PROVIDING THIS INFORMATION. REPRODUCTION OF THIS MAP IS PROHIBITED WITHOUT PERMISSION FROM TIPTON COUNTY GIS.



Map West

Map: 120

Map North

119

120

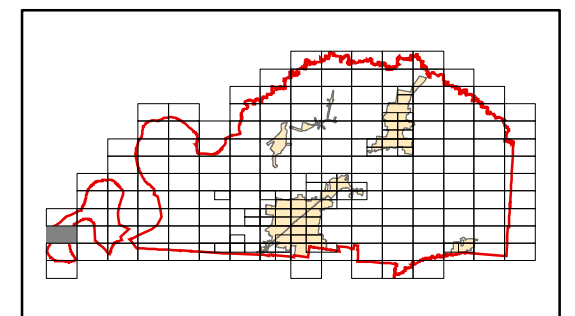
151

Map South

121 Map East

Legend

- Addresses
- County Limits
- Zip Code Boundaries
- Roads
- Streams
- Bodies of Water
- Public Land
- City Limits



ARKANSAS

72338 -
Frenchmans
Bayou

TIPTON COUNTY, TN 911 ROAD MAP

Produced by the TCGIS Department



TIPTON COUNTY GIS MAKES NO WARRANTY, EXPRESS OR IMPLIED, NOR ANY GUARANTY AS TO THE CONTENT, SEQUENCE, ACCURACY, TIMELINESS OR COMPLETENESS OF ANY OF THE INFORMATION PROVIDED. TIPTON COUNTY GIS EXPLICITLY DISCLAIMS ALL REPRESENTATIONS AND WARRANTIES. THE READER AGREES TO HOLD HARMLESS TIPTON COUNTY GIS FOR ANY CAUSE OF ACTION AND COSTS ASSOCIATED WITH ANY CAUSES OF ACTION WHICH MAY ARISE AS A CONSEQUENCE OF TIPTON COUNTY GIS PROVIDING THIS INFORMATION. REPRODUCTION OF THIS MAP IS PROHIBITED WITHOUT PERMISSION FROM TIPTON COUNTY GIS.



0 500 1,000 2,000 Feet

Map: 121

Map North

118

121

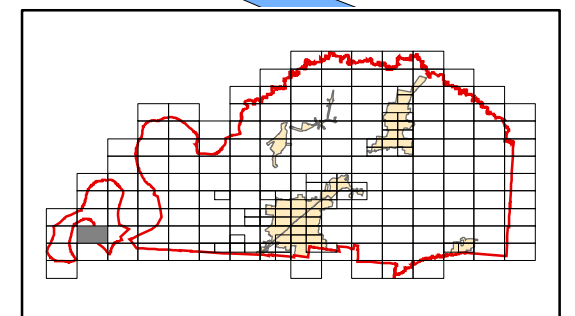
150

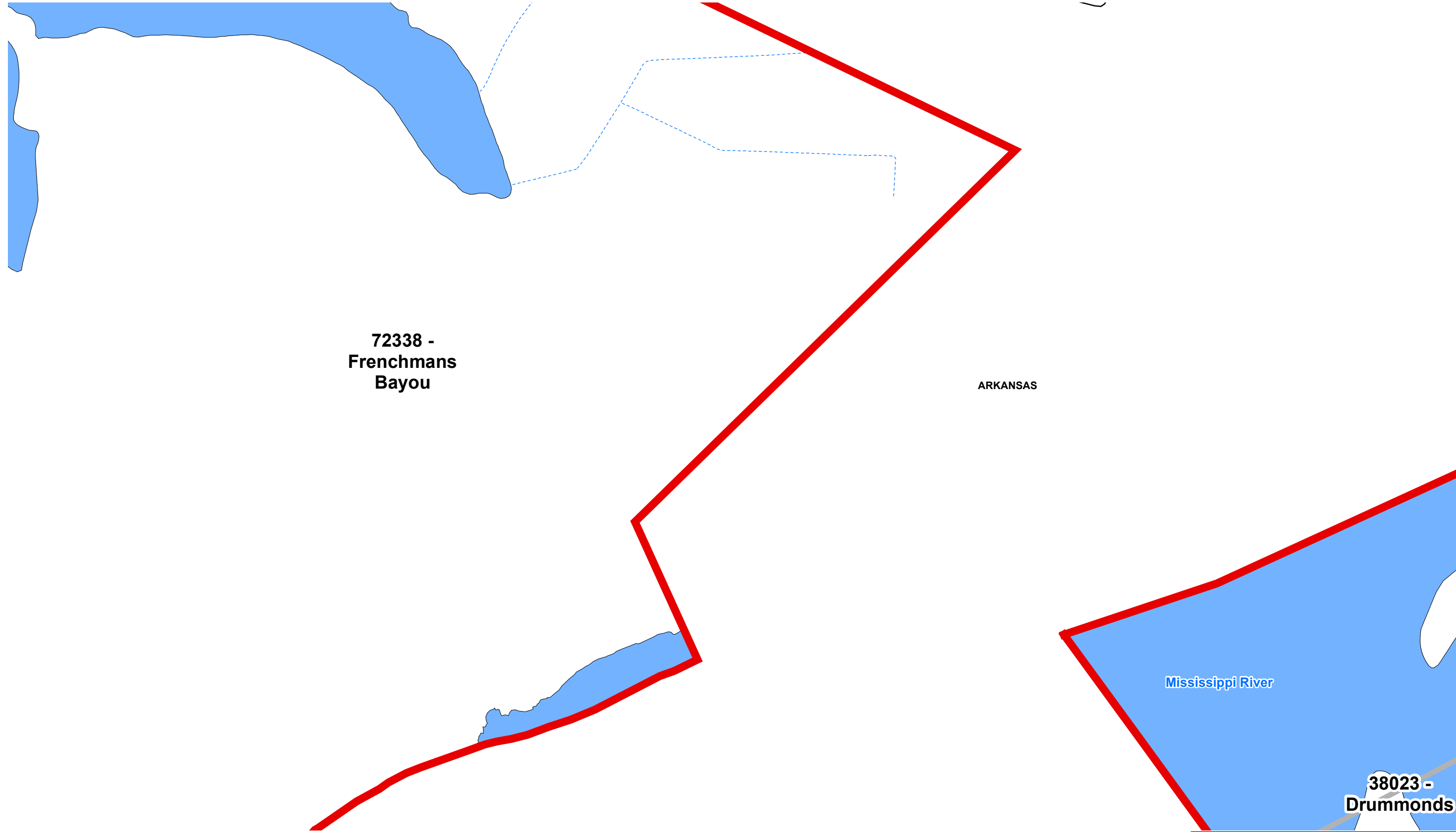
Map South

Map West 120 121 122 Map East

Legend

- Addresses
- ▭ County Limits
- ▭ Zip Code Boundaries
- Roads
- - - Streams
- ▭ Bodies of Water
- ▭ Public Land
- ▭ City Limits





72338 -
Frenchmans
Bayou

ARKANSAS

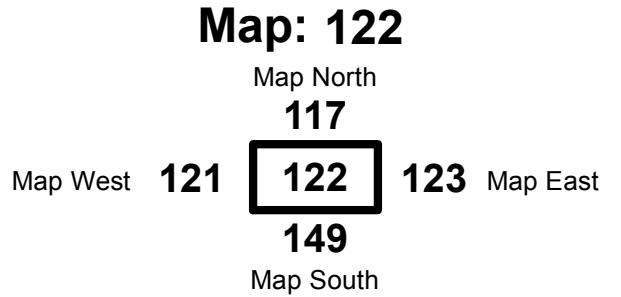
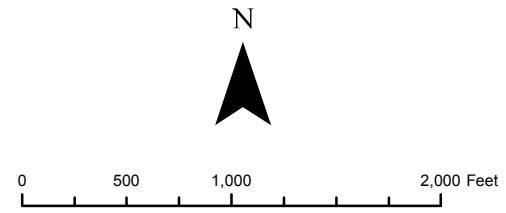
Mississippi River

38023 -
Drummonds

TIPTON COUNTY, TN
911 ROAD MAP
Produced by the TCGIS Department

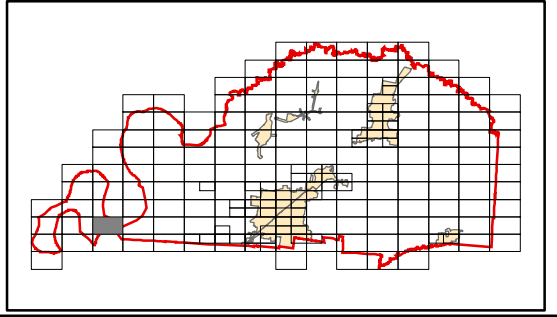


TIPTON COUNTY GIS MAKES NO WARRANTY, EXPRESS OR IMPLIED, NOR ANY GUARANTY AS TO THE CONTENT, SEQUENCE, ACCURACY, TIMELINESS OR COMPLETENESS OF ANY OF THE INFORMATION PROVIDED. TIPTON COUNTY GIS EXPLICITLY DISCLAIMS ALL REPRESENTATIONS AND WARRANTIES. THE READER AGREES TO HOLD HARMLESS TIPTON COUNTY GIS FOR ANY CAUSE OF ACTION AND COSTS ASSOCIATED WITH ANY CAUSES OF ACTION WHICH MAY ARISE AS A CONSEQUENCE OF TIPTON COUNTY GIS PROVIDING THIS INFORMATION. REPRODUCTION OF THIS MAP IS PROHIBITED WITHOUT PERMISSION FROM TIPTON COUNTY GIS.



Legend

- Addresses
- County Limits
- Zip Code Boundaries
- Roads
- Streams
- Bodies of Water
- Public Land
- City Limits



ARKANSAS

Mississippi River

38023 -
Drummonds

TIPTON COUNTY, TN 911 ROAD MAP

Produced by the TCGIS Department



TIPTON COUNTY GIS MAKES NO WARRANTY, EXPRESS OR IMPLIED, NOR ANY GUARANTY AS TO THE CONTENT, SEQUENCE, ACCURACY, TIMELINESS OR COMPLETENESS OF ANY OF THE INFORMATION PROVIDED. TIPTON COUNTY GIS EXPLICITLY DISCLAIMS ALL REPRESENTATIONS AND WARRANTIES. THE READER AGREES TO HOLD HARMLESS TIPTON COUNTY GIS FOR ANY CAUSE OF ACTION AND COSTS ASSOCIATED WITH ANY CAUSES OF ACTION WHICH MAY ARISE AS A CONSEQUENCE OF TIPTON COUNTY GIS PROVIDING THIS INFORMATION. REPRODUCTION OF THIS MAP IS PROHIBITED WITHOUT PERMISSION FROM TIPTON COUNTY GIS.



0 500 1,000 2,000 Feet

Map: 123

Map North

116

123

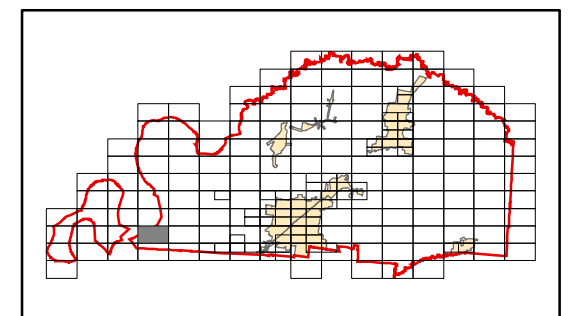
148

Map South

Map West 122 123 124 Map East

Legend

- Addresses
- ▭ County Limits
- ▭ Zip Code Boundaries
- Roads
- - - Streams
- ▭ Bodies of Water
- ▭ Public Land
- ▭ City Limits



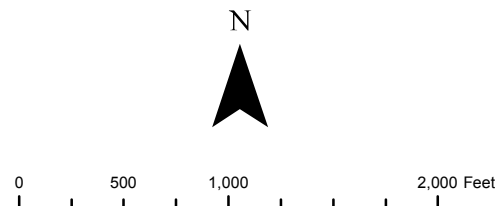
38023 -
Drummonds

38053 -
Millington

TIPTON COUNTY, TN 911 ROAD MAP

Produced by the TCGIS Department

TIPTON COUNTY GIS MAKES NO WARRANTY, EXPRESS OR IMPLIED, NOR ANY GUARANTY AS TO THE CONTENT, SEQUENCE, ACCURACY, TIMELINESS OR COMPLETENESS OF ANY OF THE INFORMATION PROVIDED. TIPTON COUNTY GIS EXPLICITLY DISCLAIMS ALL REPRESENTATIONS AND WARRANTIES. THE READER AGREES TO HOLD HARMLESS TIPTON COUNTY GIS FOR ANY CAUSE OF ACTION AND COSTS ASSOCIATED WITH ANY CAUSES OF ACTION WHICH MAY ARISE AS A CONSEQUENCE OF TIPTON COUNTY GIS PROVIDING THIS INFORMATION. REPRODUCTION OF THIS MAP IS PROHIBITED WITHOUT PERMISSION FROM TIPTON COUNTY GIS.



Map: 124

Map North

115

124

147

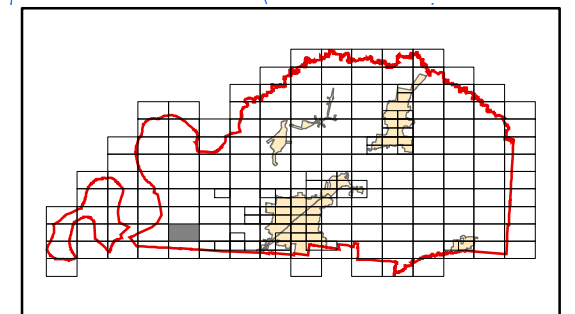
Map South

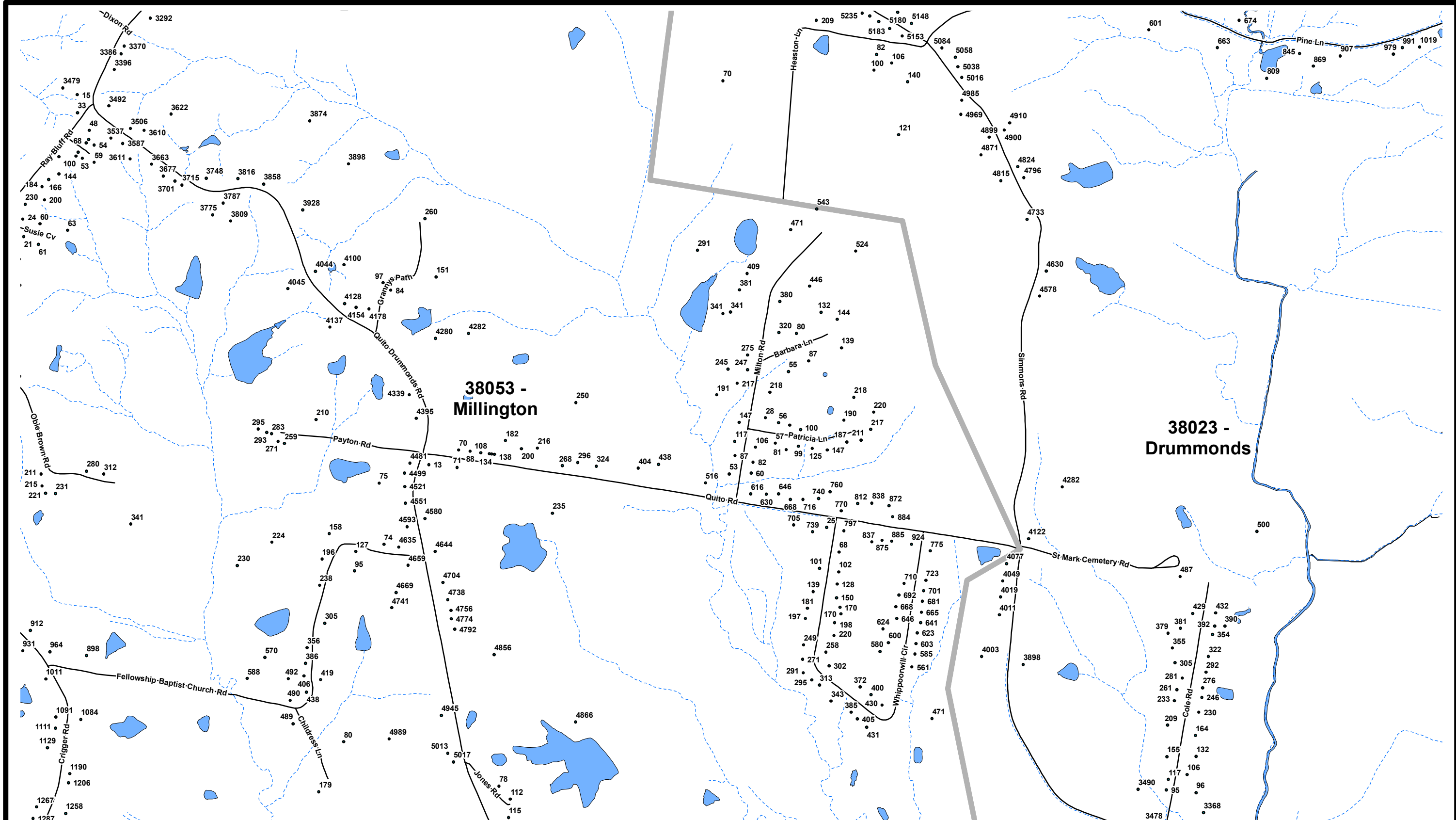
Map West 123

125 Map East

Legend

- Addresses
- ▭ County Limits
- ▭ Zip Code Boundaries
- Roads
- Streams
- ▭ Bodies of Water
- ▭ Public Land
- ▭ City Limits






**38053 -
Millington**

**38023 -
Drummonds**

**TIPTON COUNTY, TN
911 ROAD MAP**
Produced by the TCGIS Department

TIPTON COUNTY GIS MAKES NO WARRANTY, EXPRESS OR IMPLIED, NOR ANY GUARANTY AS TO THE CONTENT, SEQUENCE, ACCURACY, TIMELINESS OR COMPLETENESS OF ANY OF THE INFORMATION PROVIDED. TIPTON COUNTY GIS EXPLICITLY DISCLAIMS ALL REPRESENTATIONS AND WARRANTIES. THE READER AGREES TO HOLD HARMLESS TIPTON COUNTY GIS FOR ANY CAUSE OF ACTION AND COSTS ASSOCIATED WITH ANY CAUSES OF ACTION WHICH MAY ARISE AS A CONSEQUENCE OF TIPTON COUNTY GIS PROVIDING THIS INFORMATION. REPRODUCTION OF THIS MAP IS PROHIBITED WITHOUT PERMISSION FROM TIPTON COUNTY GIS.



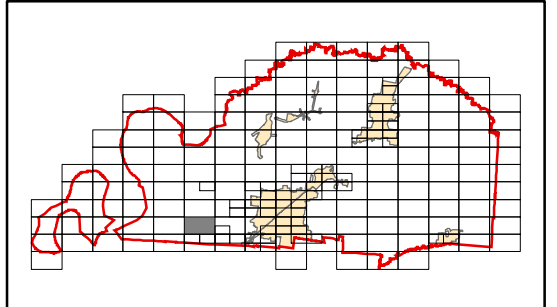
Map: 125

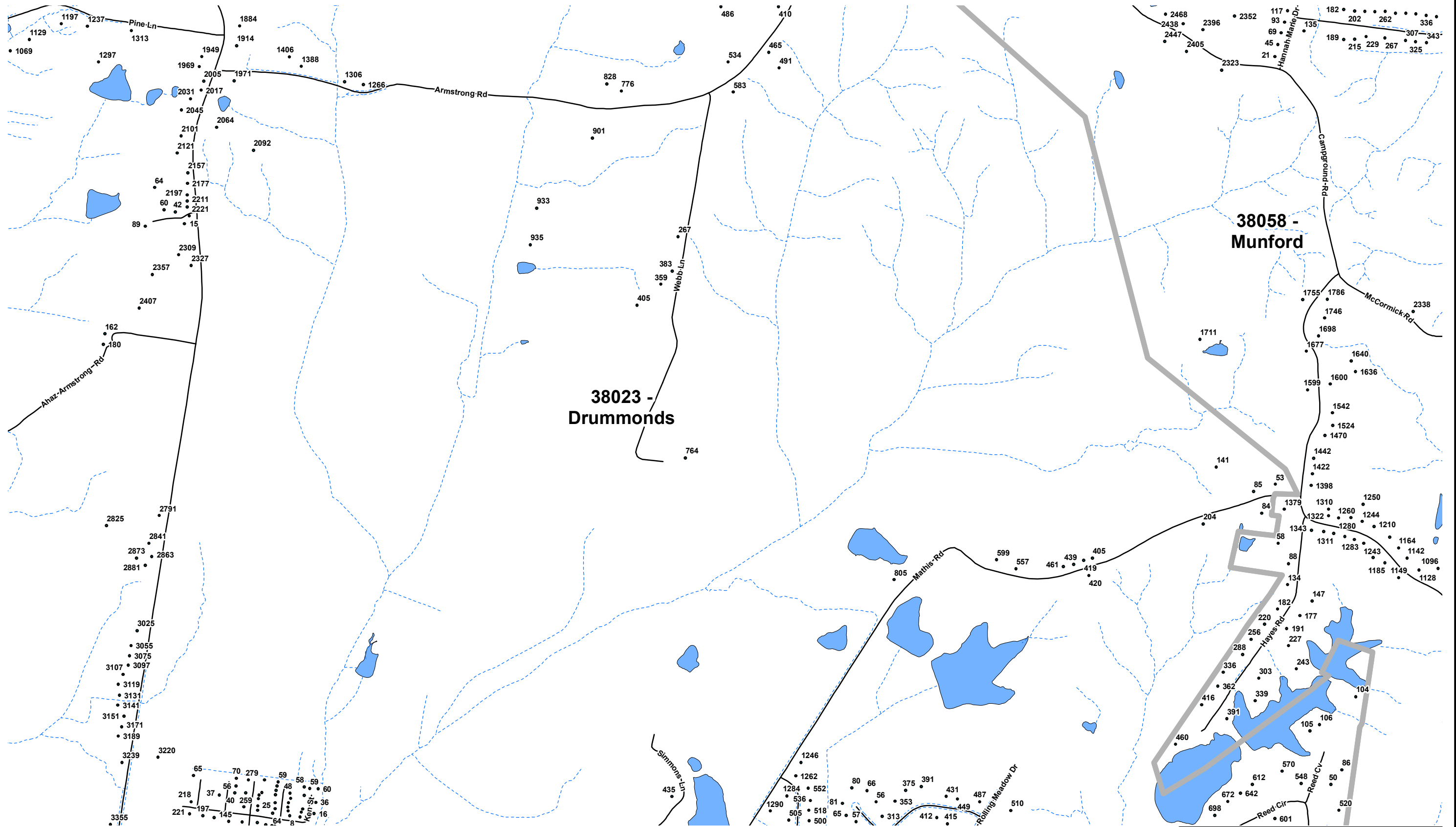
Map North
114
125
146
Map South

Map West **124** **125** **126** Map East

Legend

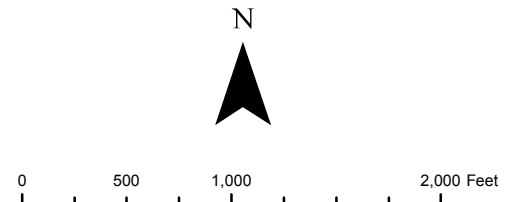
- Addresses
- County Limits
- Zip Code Boundaries
- Roads
- - - Streams
- Bodies of Water
- Public Land
- City Limits





TIPTON COUNTY, TN
911 ROAD MAP
 Produced by the TCGIS Department

TIPTON COUNTY GIS MAKES NO WARRANTY, EXPRESS OR IMPLIED, NOR ANY GUARANTY AS TO THE CONTENT, SEQUENCE, ACCURACY, TIMELINESS OR COMPLETENESS OF ANY OF THE INFORMATION PROVIDED. TIPTON COUNTY GIS EXPLICITLY DISCLAIMS ALL REPRESENTATIONS AND WARRANTIES. THE READER AGREES TO HOLD HARMLESS TIPTON COUNTY GIS FOR ANY CAUSE OF ACTION AND COSTS ASSOCIATED WITH ANY CAUSES OF ACTION WHICH MAY ARISE AS A CONSEQUENCE OF TIPTON COUNTY GIS PROVIDING THIS INFORMATION. REPRODUCTION OF THIS MAP IS PROHIBITED WITHOUT PERMISSION FROM TIPTON COUNTY GIS.



Map: 126

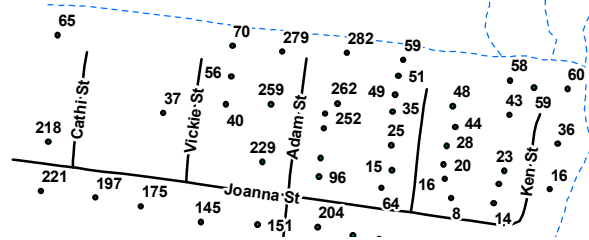
Map North
113
126
145
 Map South

Map West **125** **126** **127** Map East

Legend

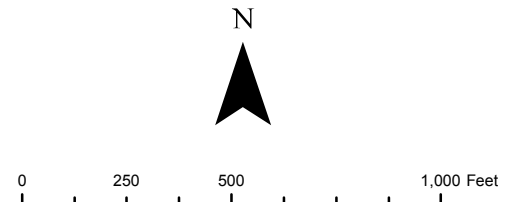
- Addresses
- County Limits
- Zip Code Boundaries
- Roads
- - - Streams
- Bodies of Water
- Public Land
- City Limits





TIPTON COUNTY, TN
911 ROAD MAP
 Produced by the TCGIS Department

TIPTON COUNTY GIS MAKES NO WARRANTY, EXPRESS OR IMPLIED, NOR ANY GUARANTY AS TO THE CONTENT, SEQUENCE, ACCURACY, TIMELINESS OR COMPLETENESS OF ANY OF THE INFORMATION PROVIDED. TIPTON COUNTY GIS EXPLICITLY DISCLAIMS ALL REPRESENTATIONS AND WARRANTIES. THE READER AGREES TO HOLD HARMLESS TIPTON COUNTY GIS FOR ANY CAUSE OF ACTION AND COSTS ASSOCIATED WITH ANY CAUSES OF ACTION WHICH MAY ARISE AS A CONSEQUENCE OF TIPTON COUNTY GIS PROVIDING THIS INFORMATION. REPRODUCTION OF THIS MAP IS PROHIBITED WITHOUT PERMISSION FROM TIPTON COUNTY GIS.

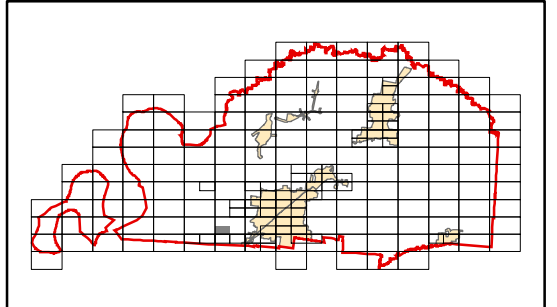


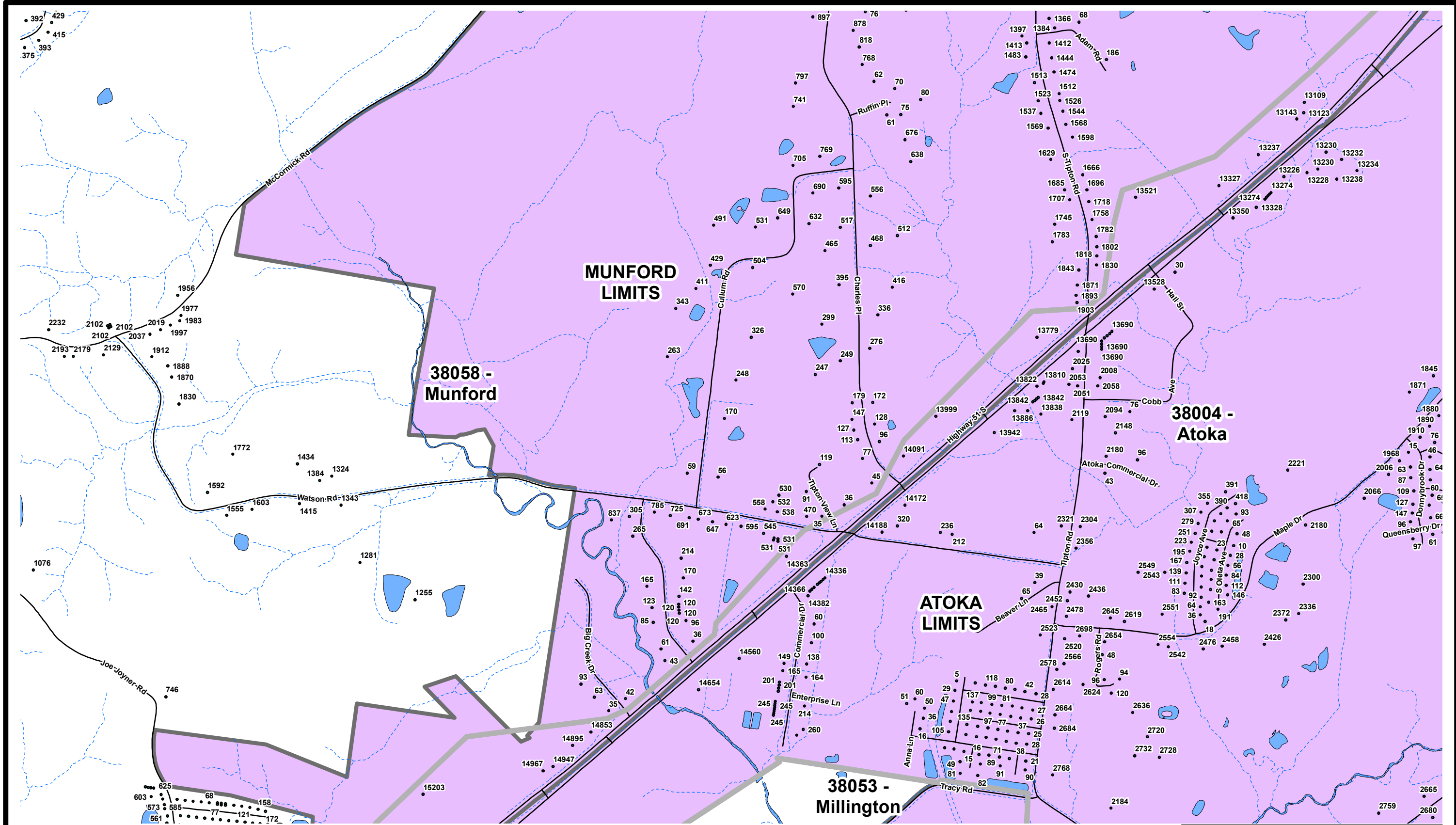
Map: 126A

Map North
 113
 126A
 145
 Map South
 Map West 125 127 Map East

Legend

- Addresses
- ▭ County Limits
- ▭ Zip Code Boundaries
- Roads
- - - Streams
- ▭ Bodies of Water
- ▭ Public Land
- ▭ City Limits

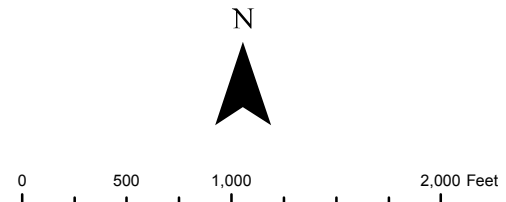




TIPTON COUNTY, TN
911 ROAD MAP

Produced by the TCGIS Department

TIPTON COUNTY GIS MAKES NO WARRANTY, EXPRESS OR IMPLIED, NOR ANY GUARANTY AS TO THE CONTENT, SEQUENCE, ACCURACY, TIMELINESS OR COMPLETENESS OF ANY OF THE INFORMATION PROVIDED. TIPTON COUNTY GIS EXPLICITLY DISCLAIMS ALL REPRESENTATIONS AND WARRANTIES. THE READER AGREES TO HOLD HARMLESS TIPTON COUNTY GIS FOR ANY CAUSE OF ACTION AND COSTS ASSOCIATED WITH ANY CAUSES OF ACTION WHICH MAY ARISE AS A CONSEQUENCE OF TIPTON COUNTY GIS PROVIDING THIS INFORMATION. REPRODUCTION OF THIS MAP IS PROHIBITED WITHOUT PERMISSION FROM TIPTON COUNTY GIS.



Map: 127

Map North

112

127

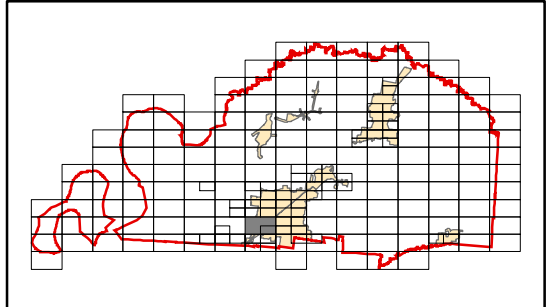
144

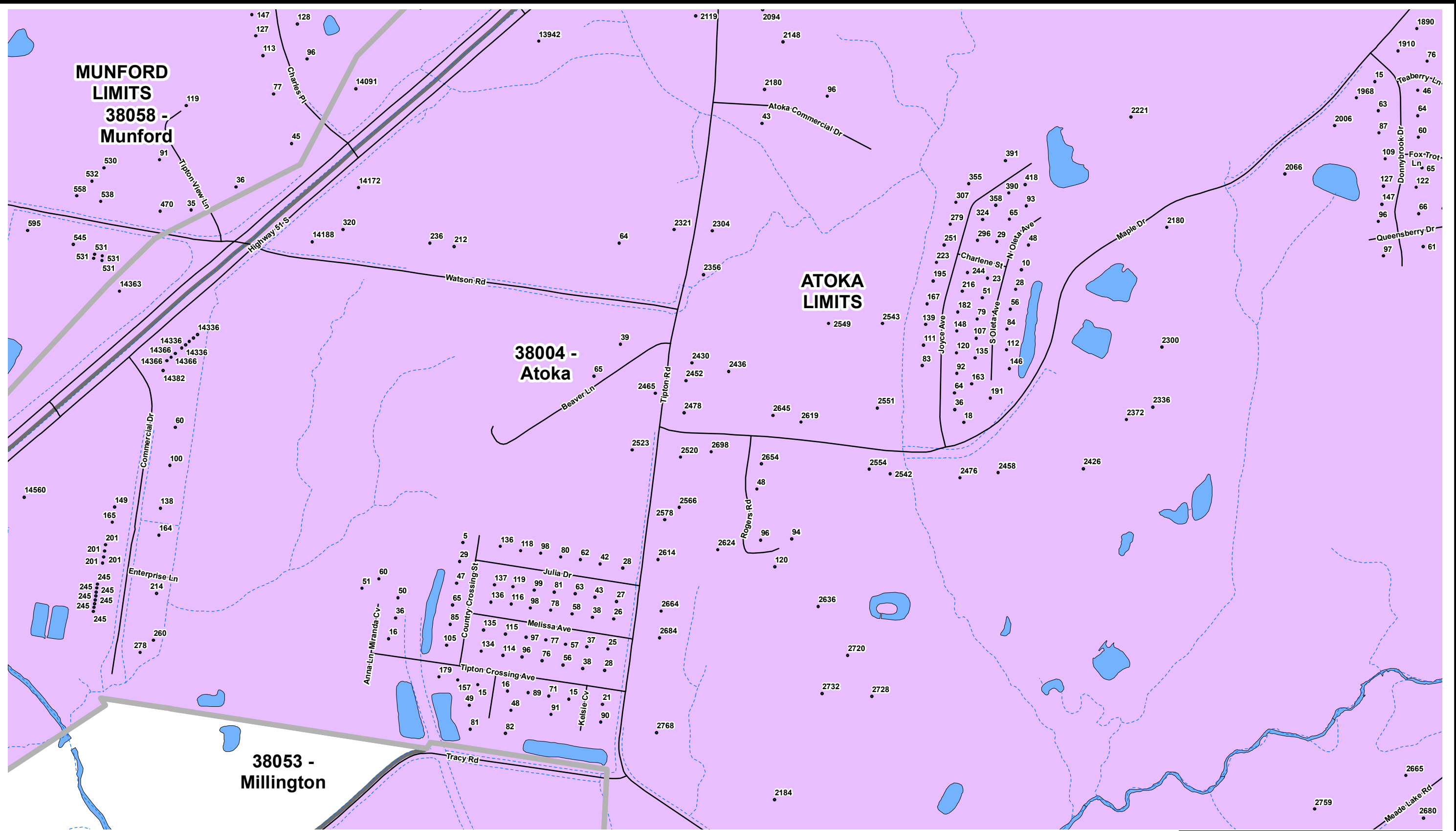
Map South

Map West **126** **127** **128** Map East

Legend

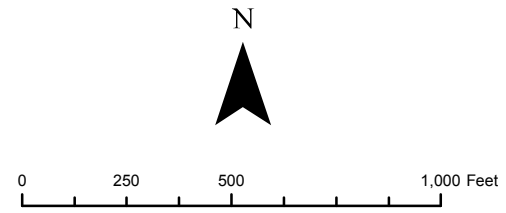
- Addresses
- ▭ County Limits
- ▭ Zip Code Boundaries
- Roads
- - - Streams
- ▭ Bodies of Water
- ▭ Public Land
- ▭ City Limits





TIPTON COUNTY, TN
911 ROAD MAP
 Produced by the TCGIS Department

TIPTON COUNTY GIS MAKES NO WARRANTY, EXPRESS OR IMPLIED, NOR ANY GUARANTY AS TO THE CONTENT, SEQUENCE, ACCURACY, TIMELINESS OR COMPLETENESS OF ANY OF THE INFORMATION PROVIDED. TIPTON COUNTY GIS EXPLICITLY DISCLAIMS ALL REPRESENTATIONS AND WARRANTIES. THE READER AGREES TO HOLD HARMLESS TIPTON COUNTY GIS FOR ANY CAUSE OF ACTION AND COSTS ASSOCIATED WITH ANY CAUSES OF ACTION WHICH MAY ARISE AS A CONSEQUENCE OF TIPTON COUNTY GIS PROVIDING THIS INFORMATION. REPRODUCTION OF THIS MAP IS PROHIBITED WITHOUT PERMISSION FROM TIPTON COUNTY GIS.

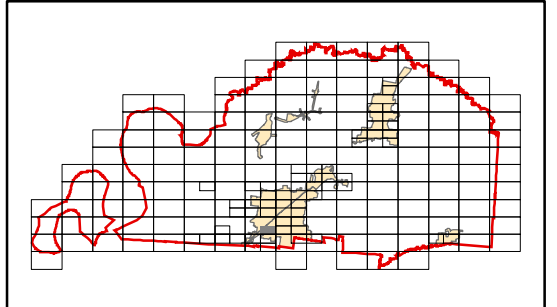


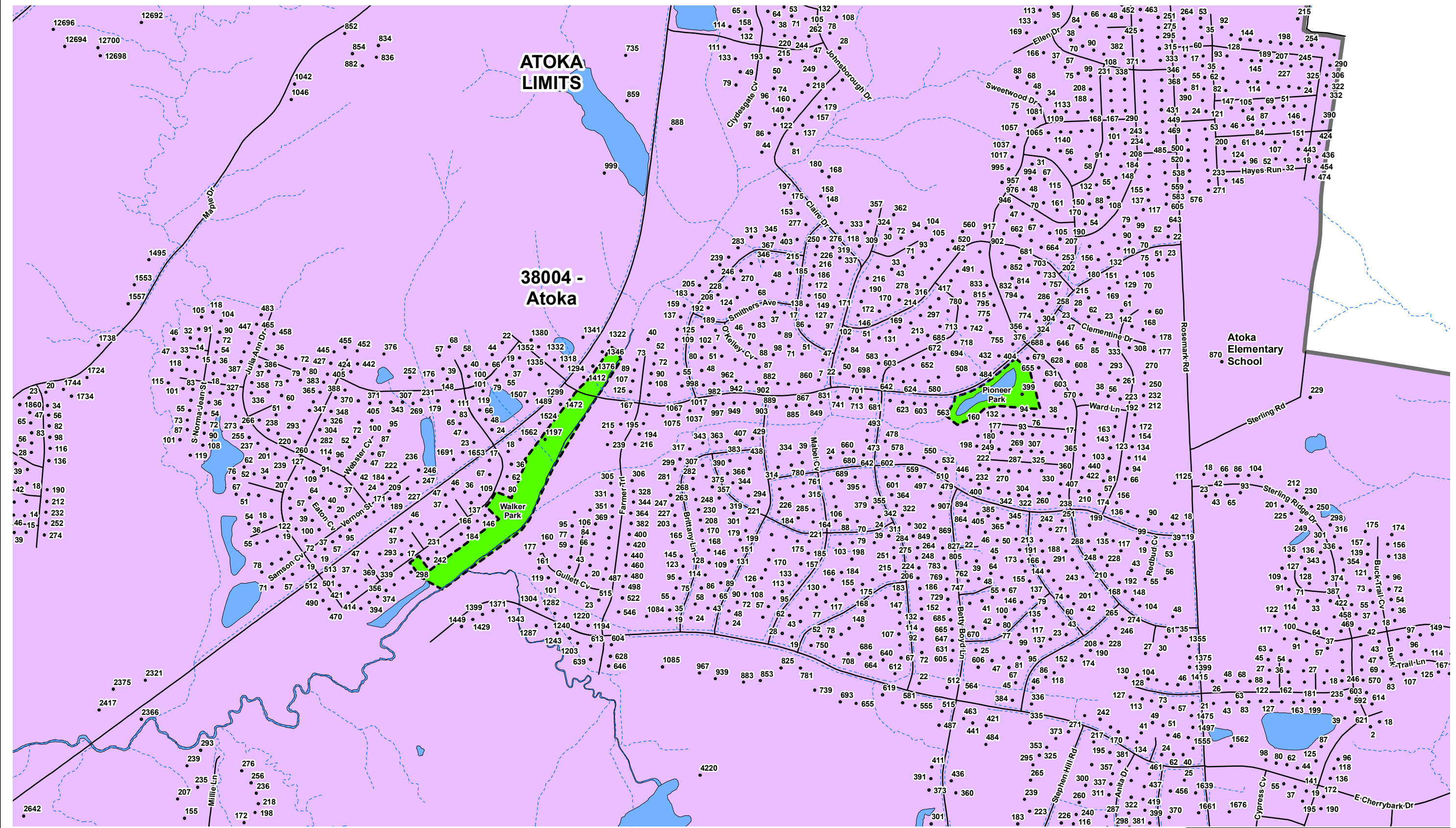
Map: 127A

Map North
 112
 Map West **127A** 128 Map East
 144
 Map South

Legend

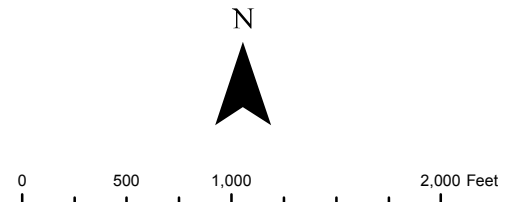
- Addresses
- County Limits
- Zip Code Boundaries
- Roads
- - - Streams
- Bodies of Water
- Public Land
- City Limits





TIPTON COUNTY, TN
911 ROAD MAP
 Produced by the TCGIS Department

TIPTON COUNTY GIS MAKES NO WARRANTY, EXPRESS OR IMPLIED, NOR ANY GUARANTY AS TO THE CONTENT, SEQUENCE, ACCURACY, TIMELINESS OR COMPLETENESS OF ANY OF THE INFORMATION PROVIDED. TIPTON COUNTY GIS EXPLICITLY DISCLAIMS ALL REPRESENTATIONS AND WARRANTIES. THE READER AGREES TO HOLD HARMLESS TIPTON COUNTY GIS FOR ANY CAUSE OF ACTION AND COSTS ASSOCIATED WITH ANY CAUSES OF ACTION WHICH MAY ARISE AS A CONSEQUENCE OF TIPTON COUNTY GIS PROVIDING THIS INFORMATION. REPRODUCTION OF THIS MAP IS PROHIBITED WITHOUT PERMISSION FROM TIPTON COUNTY GIS.

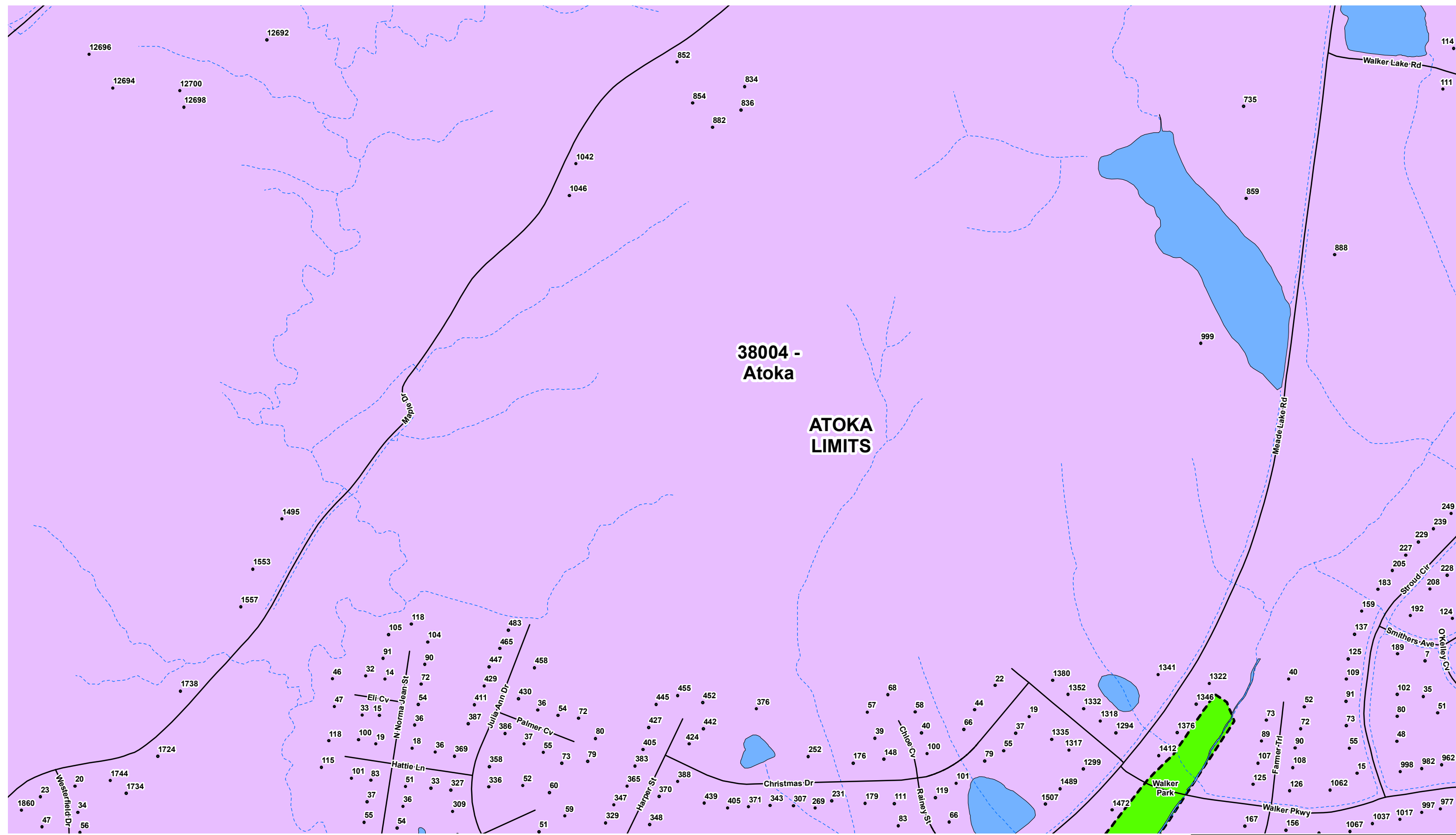


Map: 128
 Map North 111
 Map West 127 **128** 129 Map East
 Map South 143

Legend

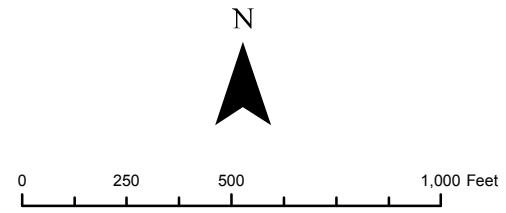
- Addresses
- ▭ County Limits
- ▭ Zip Code Boundaries
- Roads
- - - Streams
- ▭ Bodies of Water
- ▭ Public Land
- ▭ City Limits





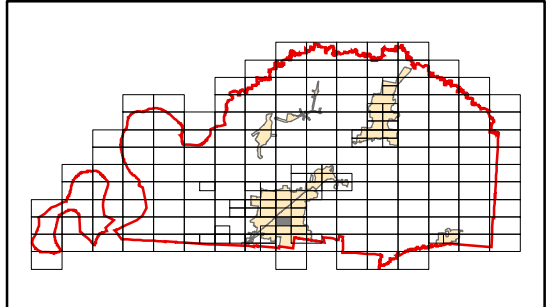
TIPTON COUNTY, TN
911 ROAD MAP
 Produced by the TCGIS Department

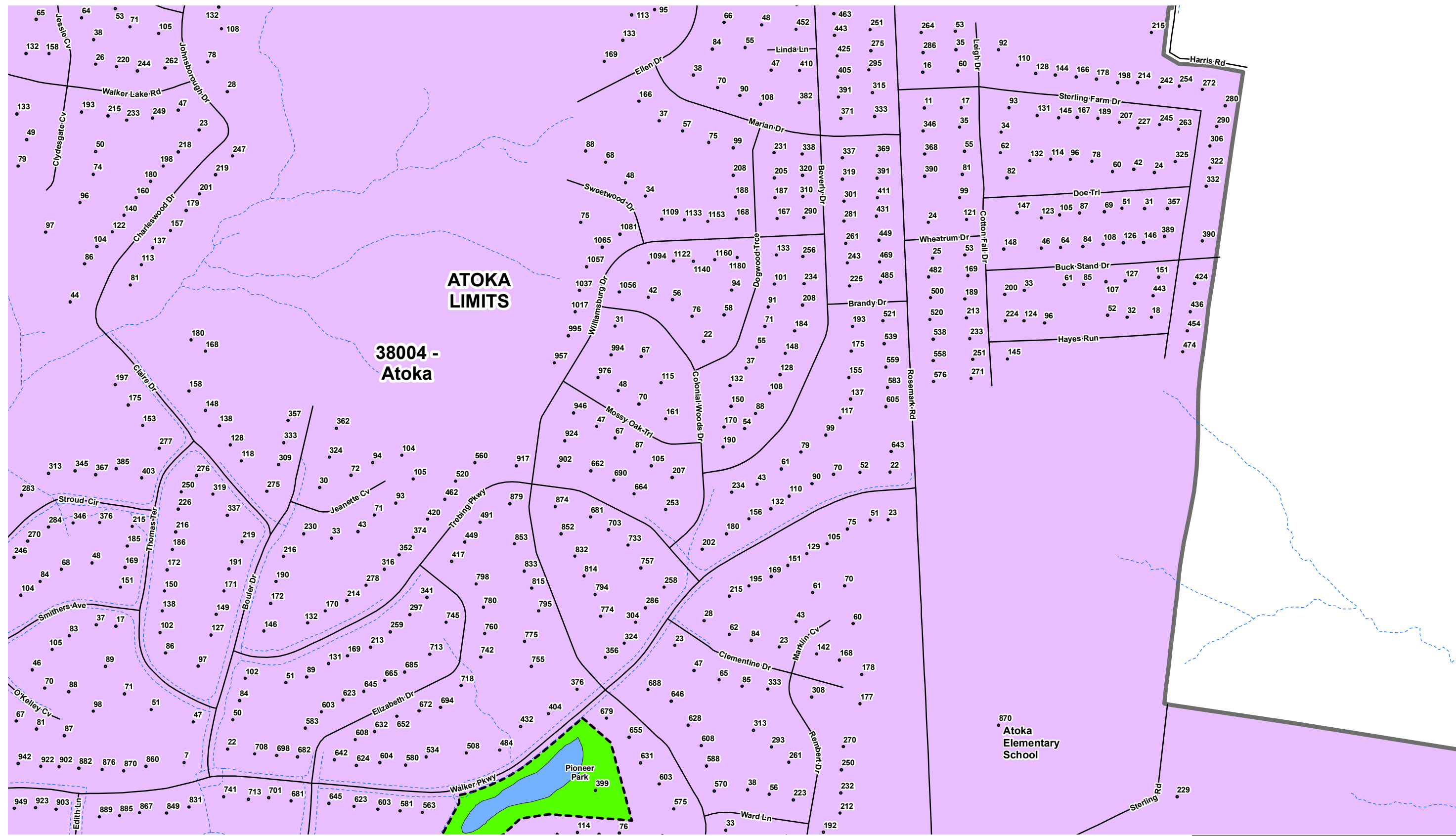
TIPTON COUNTY GIS MAKES NO WARRANTY, EXPRESS OR IMPLIED, NOR ANY GUARANTY AS TO THE CONTENT, SEQUENCE, ACCURACY, TIMELINESS OR COMPLETENESS OF ANY OF THE INFORMATION PROVIDED. TIPTON COUNTY GIS EXPLICITLY DISCLAIMS ALL REPRESENTATIONS AND WARRANTIES. THE READER AGREES TO HOLD HARMLESS TIPTON COUNTY GIS FOR ANY CAUSE OF ACTION AND COSTS ASSOCIATED WITH ANY CAUSES OF ACTION WHICH MAY ARISE AS A CONSEQUENCE OF TIPTON COUNTY GIS PROVIDING THIS INFORMATION. REPRODUCTION OF THIS MAP IS PROHIBITED WITHOUT PERMISSION FROM TIPTON COUNTY GIS.



Map: 128A
 Map North **111**
 Map West **127** **128A** **129** Map East
 Map South **143**

- Legend**
- Addresses
 - ▭ County Limits
 - ▭ Zip Code Boundaries
 - Roads
 - - - Streams
 - ▭ Bodies of Water
 - ▭ Public Land
 - ▭ City Limits





**ATOKA
LIMITS**

**38004 -
Atoka**

870
**Atoka
Elementary
School**

**Pioneer
Park**

**TIPTON COUNTY, TN
911 ROAD MAP**

Produced by the TCGIS Department

Map: 128B

Map North
111
Map South

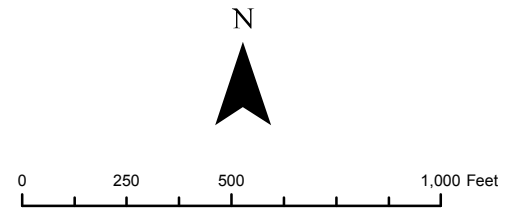
Map West **127** **128B** **129** Map East

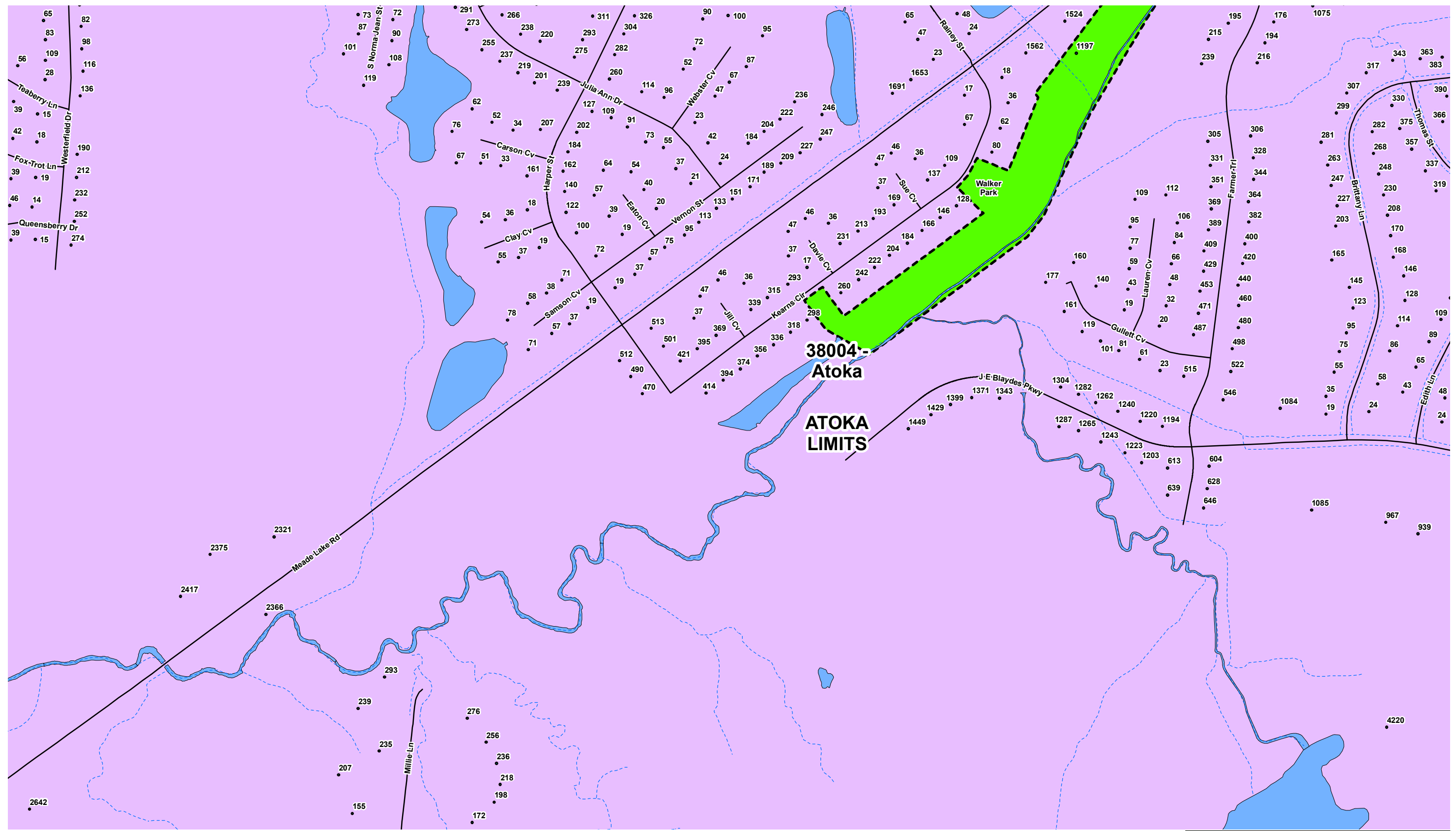
Legend

- Addresses
- County Limits
- Zip Code Boundaries
- Roads
- - - Streams
- Bodies of Water
- Public Land
- City Limits



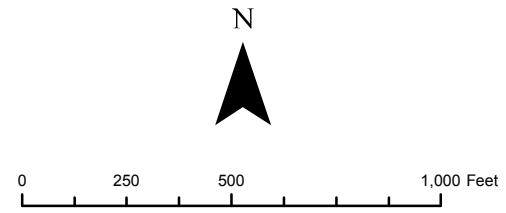
TIPTON COUNTY GIS MAKES NO WARRANTY, EXPRESS OR IMPLIED, NOR ANY GUARANTY AS TO THE CONTENT, SEQUENCE, ACCURACY, TIMELINESS OR COMPLETENESS OF ANY OF THE INFORMATION PROVIDED. TIPTON COUNTY GIS EXPLICITLY DISCLAIMS ALL REPRESENTATIONS AND WARRANTIES. THE READER AGREES TO HOLD HARMLESS TIPTON COUNTY GIS FOR ANY CAUSE OF ACTION AND COSTS ASSOCIATED WITH ANY CAUSES OF ACTION WHICH MAY ARISE AS A CONSEQUENCE OF TIPTON COUNTY GIS PROVIDING THIS INFORMATION. REPRODUCTION OF THIS MAP IS PROHIBITED WITHOUT PERMISSION FROM TIPTON COUNTY GIS.





TIPTON COUNTY, TN
911 ROAD MAP
 Produced by the TCGIS Department

TIPTON COUNTY GIS MAKES NO WARRANTY, EXPRESS OR IMPLIED, NOR ANY GUARANTY AS TO THE CONTENT, SEQUENCE, ACCURACY, TIMELINESS OR COMPLETENESS OF ANY OF THE INFORMATION PROVIDED. TIPTON COUNTY GIS EXPLICITLY DISCLAIMS ALL REPRESENTATIONS AND WARRANTIES. THE READER AGREES TO HOLD HARMLESS TIPTON COUNTY GIS FOR ANY CAUSE OF ACTION AND COSTS ASSOCIATED WITH ANY CAUSES OF ACTION WHICH MAY ARISE AS A CONSEQUENCE OF TIPTON COUNTY GIS PROVIDING THIS INFORMATION. REPRODUCTION OF THIS MAP IS PROHIBITED WITHOUT PERMISSION FROM TIPTON COUNTY GIS.



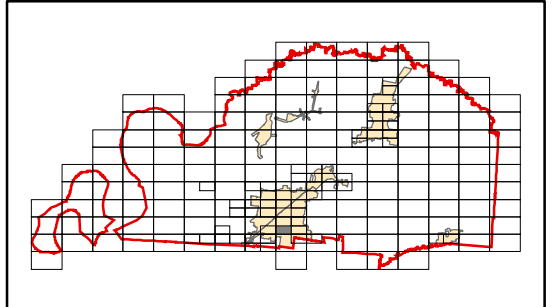
Map: 128C

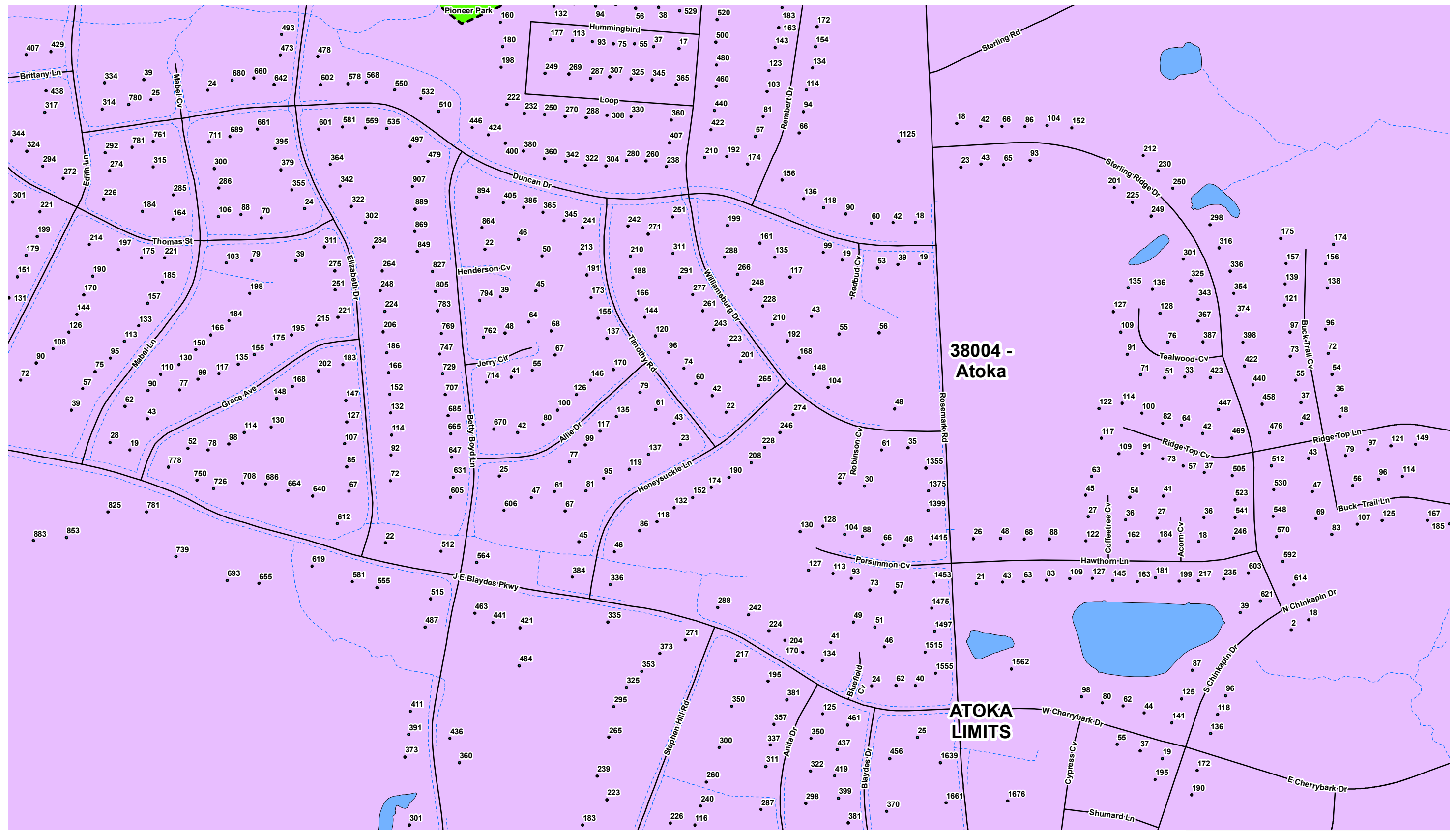
Map North
 111
 128C
 143
 Map South

Map West 127 129 Map East

Legend

- Addresses
- ▭ County Limits
- ▭ Zip Code Boundaries
- Roads
- - - Streams
- ▭ Bodies of Water
- ▭ Public Land
- ▭ City Limits

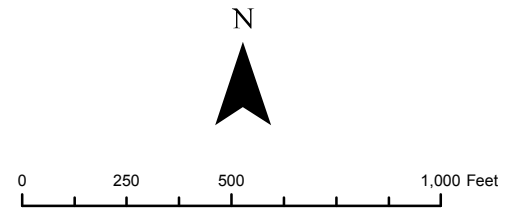




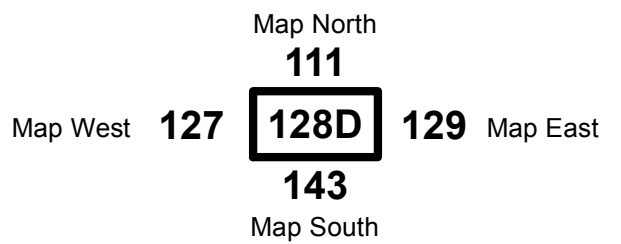
TIPTON COUNTY, TN
911 ROAD MAP
 Produced by the TCGIS Department



TIPTON COUNTY GIS MAKES NO WARRANTY, EXPRESS OR IMPLIED, NOR ANY GUARANTY AS TO THE CONTENT, SEQUENCE, ACCURACY, TIMELINESS OR COMPLETENESS OF ANY OF THE INFORMATION PROVIDED. TIPTON COUNTY GIS EXPLICITLY DISCLAIMS ALL REPRESENTATIONS AND WARRANTIES. THE READER AGREES TO HOLD HARMLESS TIPTON COUNTY GIS FOR ANY CAUSE OF ACTION AND COSTS ASSOCIATED WITH ANY CAUSES OF ACTION WHICH MAY ARISE AS A CONSEQUENCE OF TIPTON COUNTY GIS PROVIDING THIS INFORMATION. REPRODUCTION OF THIS MAP IS PROHIBITED WITHOUT PERMISSION FROM TIPTON COUNTY GIS.

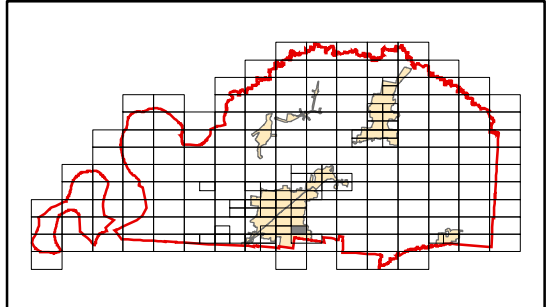


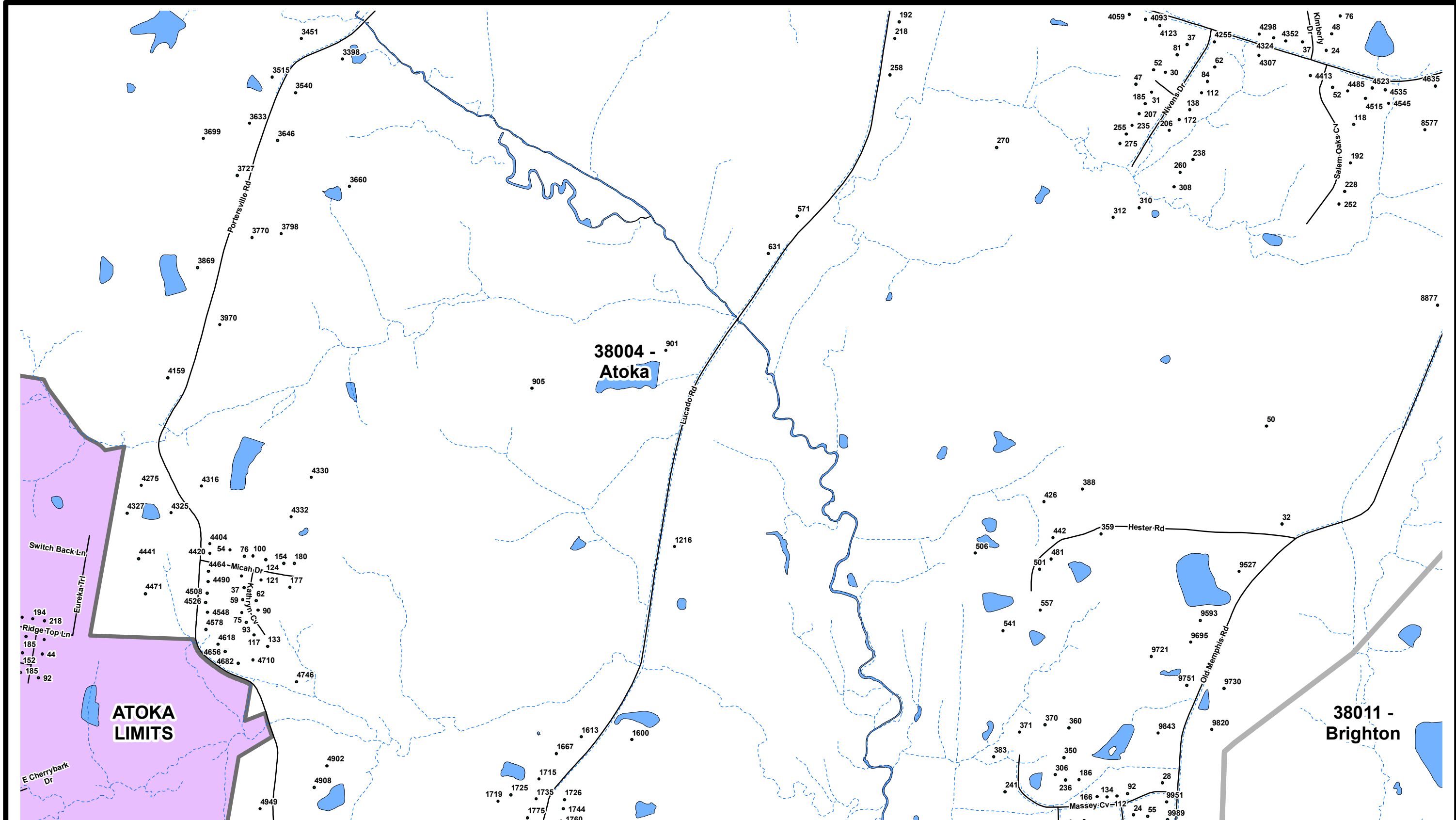
Map: 128D



Legend


- Addresses
- ▭ County Limits
- ▭ Zip Code Boundaries
- Roads
- - - Streams
- ▭ Bodies of Water
- ▭ Public Land
- ▭ City Limits



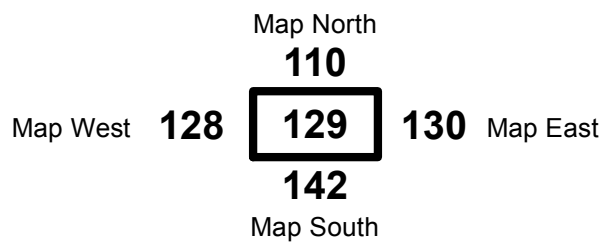


TIPTON COUNTY, TN
911 ROAD MAP
 Produced by the TCGIS Department

TIPTON COUNTY GIS MAKES NO WARRANTY, EXPRESS OR IMPLIED, NOR ANY GUARANTY AS TO THE CONTENT, SEQUENCE, ACCURACY, TIMELINESS OR COMPLETENESS OF ANY OF THE INFORMATION PROVIDED. TIPTON COUNTY GIS EXPLICITLY DISCLAIMS ALL REPRESENTATIONS AND WARRANTIES. THE READER AGREES TO HOLD HARMLESS TIPTON COUNTY GIS FOR ANY CAUSE OF ACTION AND COSTS ASSOCIATED WITH ANY CAUSES OF ACTION WHICH MAY ARISE AS A CONSEQUENCE OF TIPTON COUNTY GIS PROVIDING THIS INFORMATION. REPRODUCTION OF THIS MAP IS PROHIBITED WITHOUT PERMISSION FROM TIPTON COUNTY GIS.

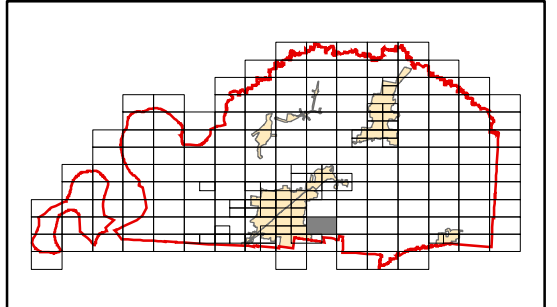


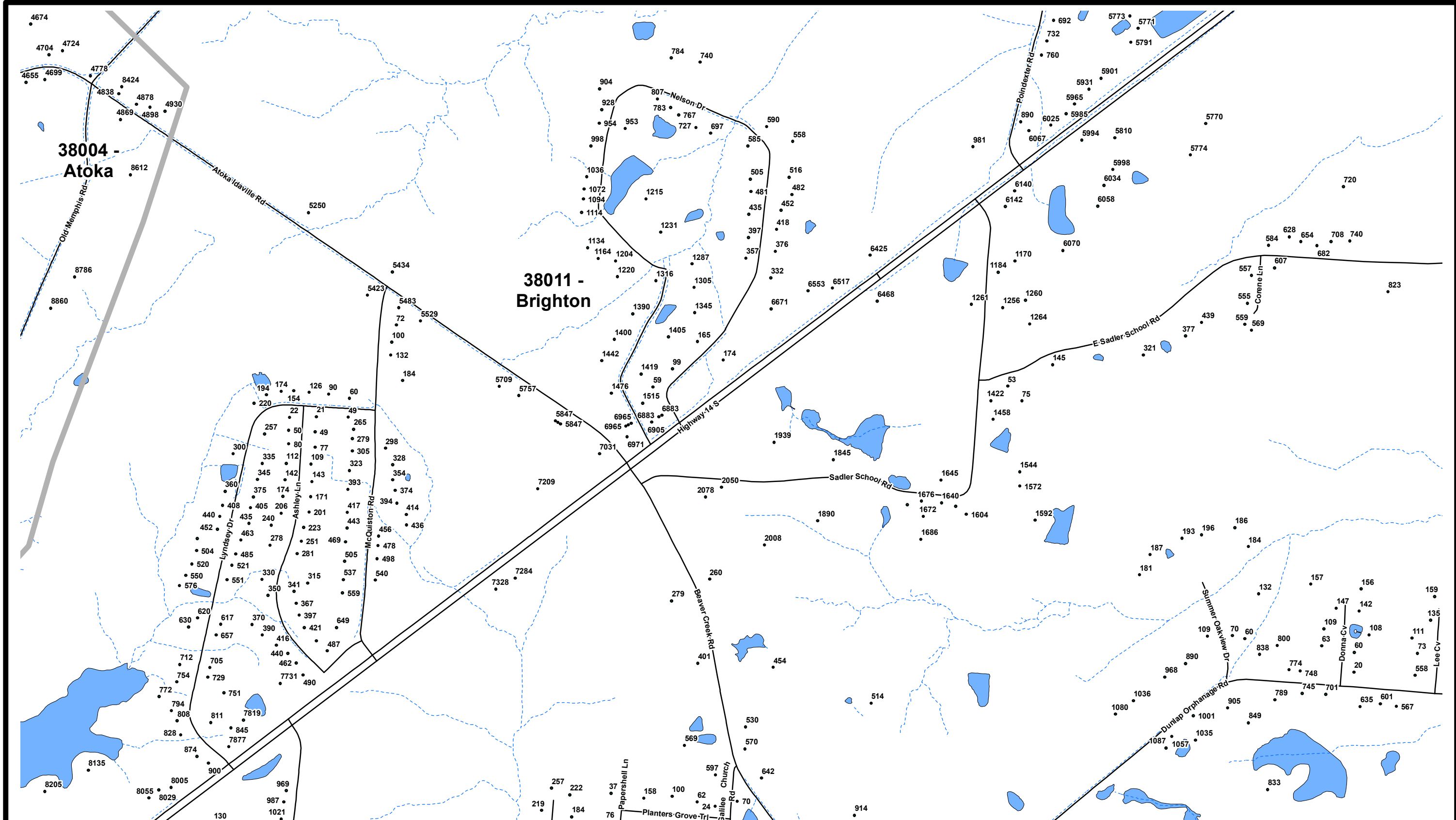
Map: 129



Legend

- Addresses
- ▭ County Limits
- ▭ Zip Code Boundaries
- Roads
- - - Streams
- ▭ Bodies of Water
- ▭ Public Land
- ▭ City Limits



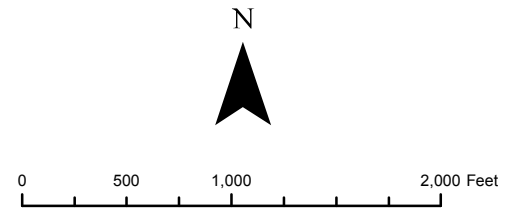


TIPTON COUNTY, TN
911 ROAD MAP

Produced by the TCGIS Department



TIPTON COUNTY GIS MAKES NO WARRANTY, EXPRESS OR IMPLIED, NOR ANY GUARANTY AS TO THE CONTENT, SEQUENCE, ACCURACY, TIMELINESS OR COMPLETENESS OF ANY OF THE INFORMATION PROVIDED. TIPTON COUNTY GIS EXPLICITLY DISCLAIMS ALL REPRESENTATIONS AND WARRANTIES. THE READER AGREES TO HOLD HARMLESS TIPTON COUNTY GIS FOR ANY CAUSE OF ACTION AND COSTS ASSOCIATED WITH ANY CAUSES OF ACTION WHICH MAY ARISE AS A CONSEQUENCE OF TIPTON COUNTY GIS PROVIDING THIS INFORMATION. REPRODUCTION OF THIS MAP IS PROHIBITED WITHOUT PERMISSION FROM TIPTON COUNTY GIS.



Map: 130

Map North

109

Map South

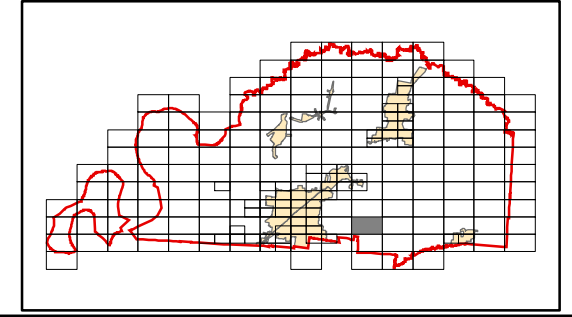
141

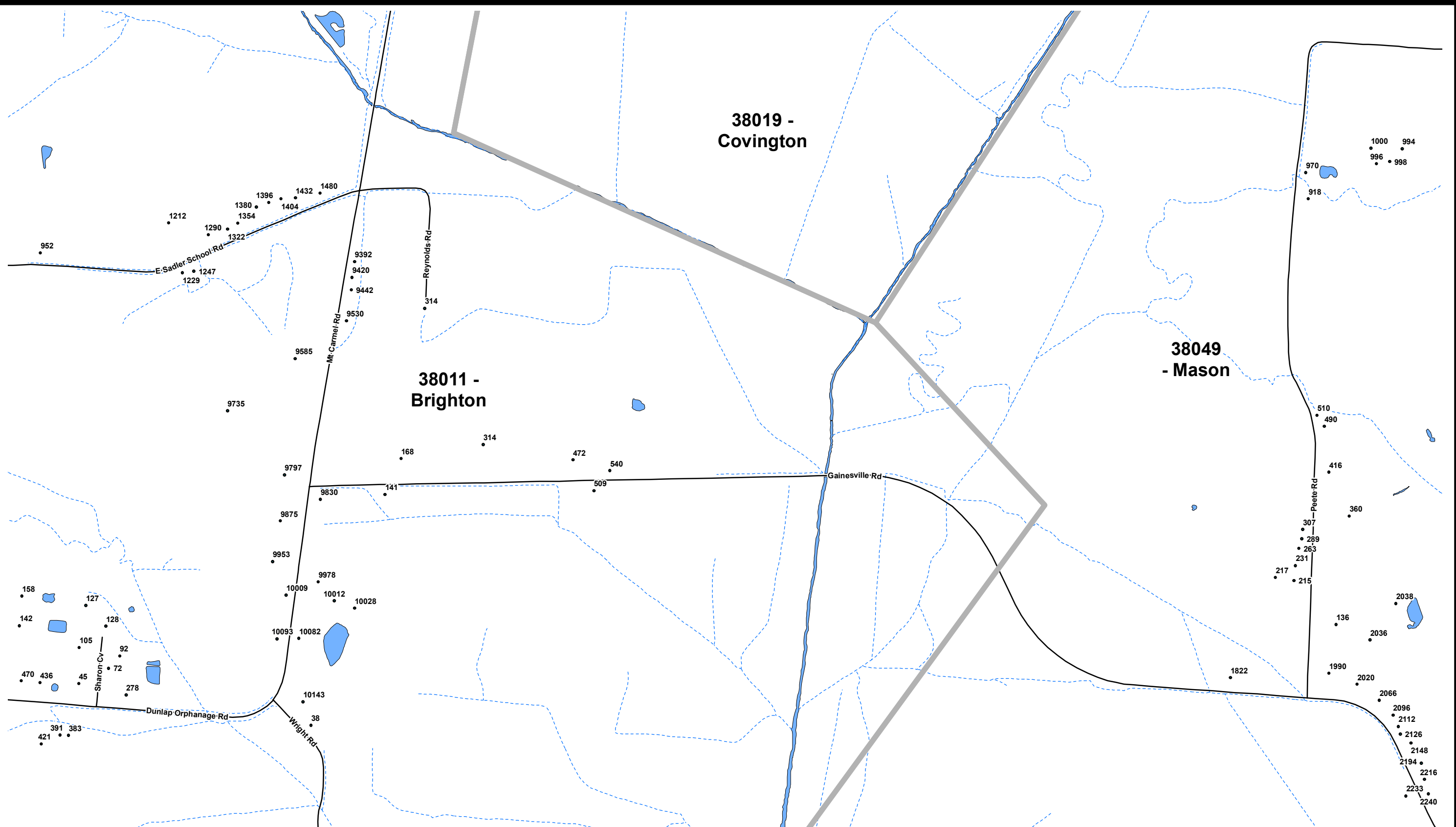
Map West **129**

131 Map East

Legend

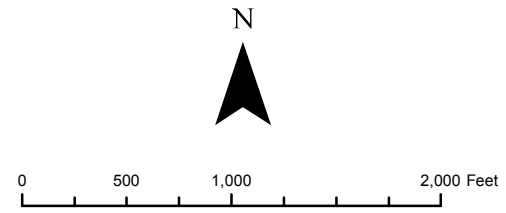
- Addresses
- ▭ County Limits
- ▭ Zip Code Boundaries
- Roads
- - - Streams
- ▭ Bodies of Water
- ▭ Public Land
- ▭ City Limits





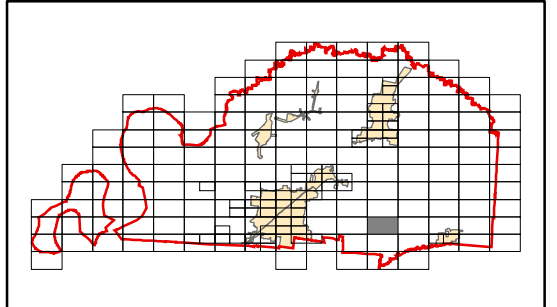
TIPTON COUNTY, TN
911 ROAD MAP
 Produced by the TCGIS Department

TIPTON COUNTY GIS MAKES NO WARRANTY, EXPRESS OR IMPLIED, NOR ANY GUARANTY AS TO THE CONTENT, SEQUENCE, ACCURACY, TIMELINESS OR COMPLETENESS OF ANY OF THE INFORMATION PROVIDED. TIPTON COUNTY GIS EXPLICITLY DISCLAIMS ALL REPRESENTATIONS AND WARRANTIES. THE READER AGREES TO HOLD HARMLESS TIPTON COUNTY GIS FOR ANY CAUSE OF ACTION AND COSTS ASSOCIATED WITH ANY CAUSES OF ACTION WHICH MAY ARISE AS A CONSEQUENCE OF TIPTON COUNTY GIS PROVIDING THIS INFORMATION. REPRODUCTION OF THIS MAP IS PROHIBITED WITHOUT PERMISSION FROM TIPTON COUNTY GIS.



Map: 131
 Map North
108
 Map West **130** **131** **132** Map East
140
 Map South

- Legend**
- Addresses
 - ▭ County Limits
 - ▭ Zip Code Boundaries
 - Roads
 - - - Streams
 - ▭ Bodies of Water
 - ▭ Public Land
 - ▭ City Limits

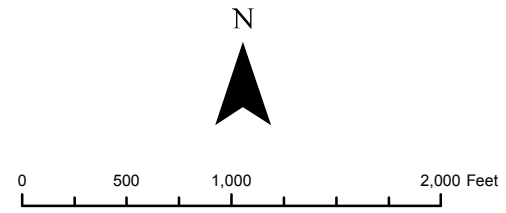




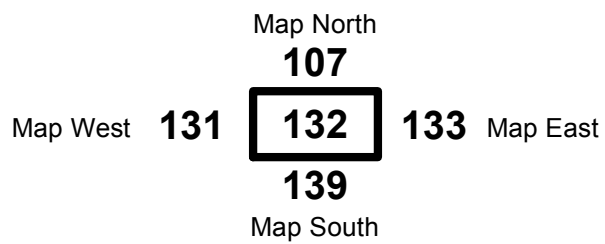
TIPTON COUNTY, TN
911 ROAD MAP
 Produced by the TCGIS Department



TIPTON COUNTY GIS MAKES NO WARRANTY, EXPRESS OR IMPLIED, NOR ANY GUARANTY AS TO THE CONTENT, SEQUENCE, ACCURACY, TIMELINESS OR COMPLETENESS OF ANY OF THE INFORMATION PROVIDED. TIPTON COUNTY GIS EXPLICITLY DISCLAIMS ALL REPRESENTATIONS AND WARRANTIES. THE READER AGREES TO HOLD HARMLESS TIPTON COUNTY GIS FOR ANY CAUSE OF ACTION AND COSTS ASSOCIATED WITH ANY CAUSES OF ACTION WHICH MAY ARISE AS A CONSEQUENCE OF TIPTON COUNTY GIS PROVIDING THIS INFORMATION. REPRODUCTION OF THIS MAP IS PROHIBITED WITHOUT PERMISSION FROM TIPTON COUNTY GIS.

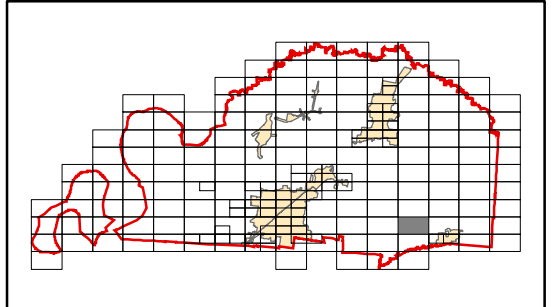


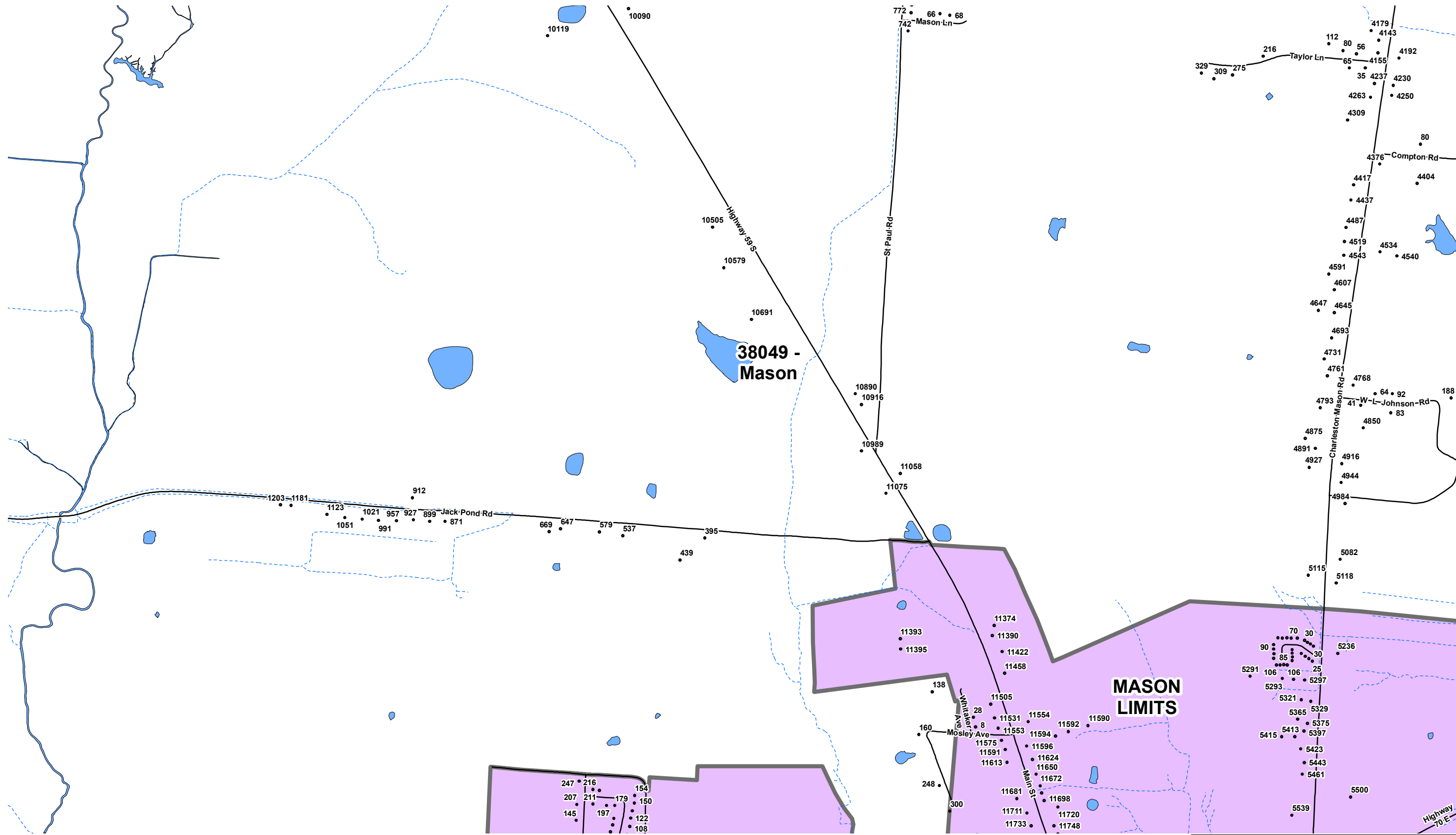
Map: 132



Legend

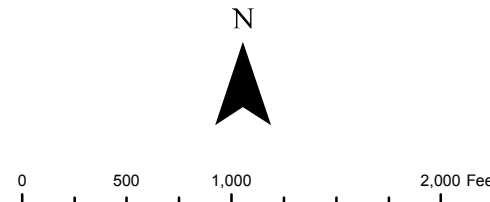
- Addresses
- ▭ County Limits
- ▭ Zip Code Boundaries
- Roads
- - - Streams
- ▭ Bodies of Water
- ▭ Public Land
- ▭ City Limits





TIPTON COUNTY, TN
911 ROAD MAP
 Produced by the TCGIS Department

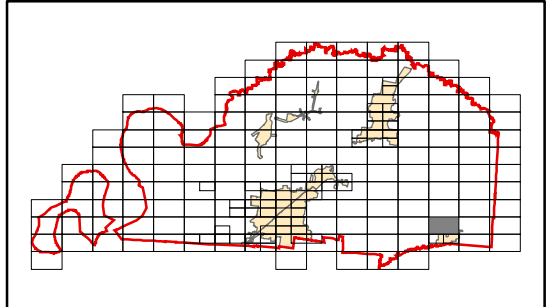
TIPTON COUNTY GIS MAKES NO WARRANTY, EXPRESS OR IMPLIED, NOR ANY GUARANTY AS TO THE CONTENT, SEQUENCE, ACCURACY, TIMELINESS OR COMPLETENESS OF ANY OF THE INFORMATION PROVIDED. TIPTON COUNTY GIS EXPLICITLY DISCLAIMS ALL REPRESENTATIONS AND WARRANTIES. THE READER AGREES TO HOLD HARMLESS TIPTON COUNTY GIS FOR ANY CAUSE OF ACTION AND COSTS ASSOCIATED WITH ANY CAUSES OF ACTION WHICH MAY ARISE AS A CONSEQUENCE OF TIPTON COUNTY GIS PROVIDING THIS INFORMATION. REPRODUCTION OF THIS MAP IS PROHIBITED WITHOUT PERMISSION FROM TIPTON COUNTY GIS.

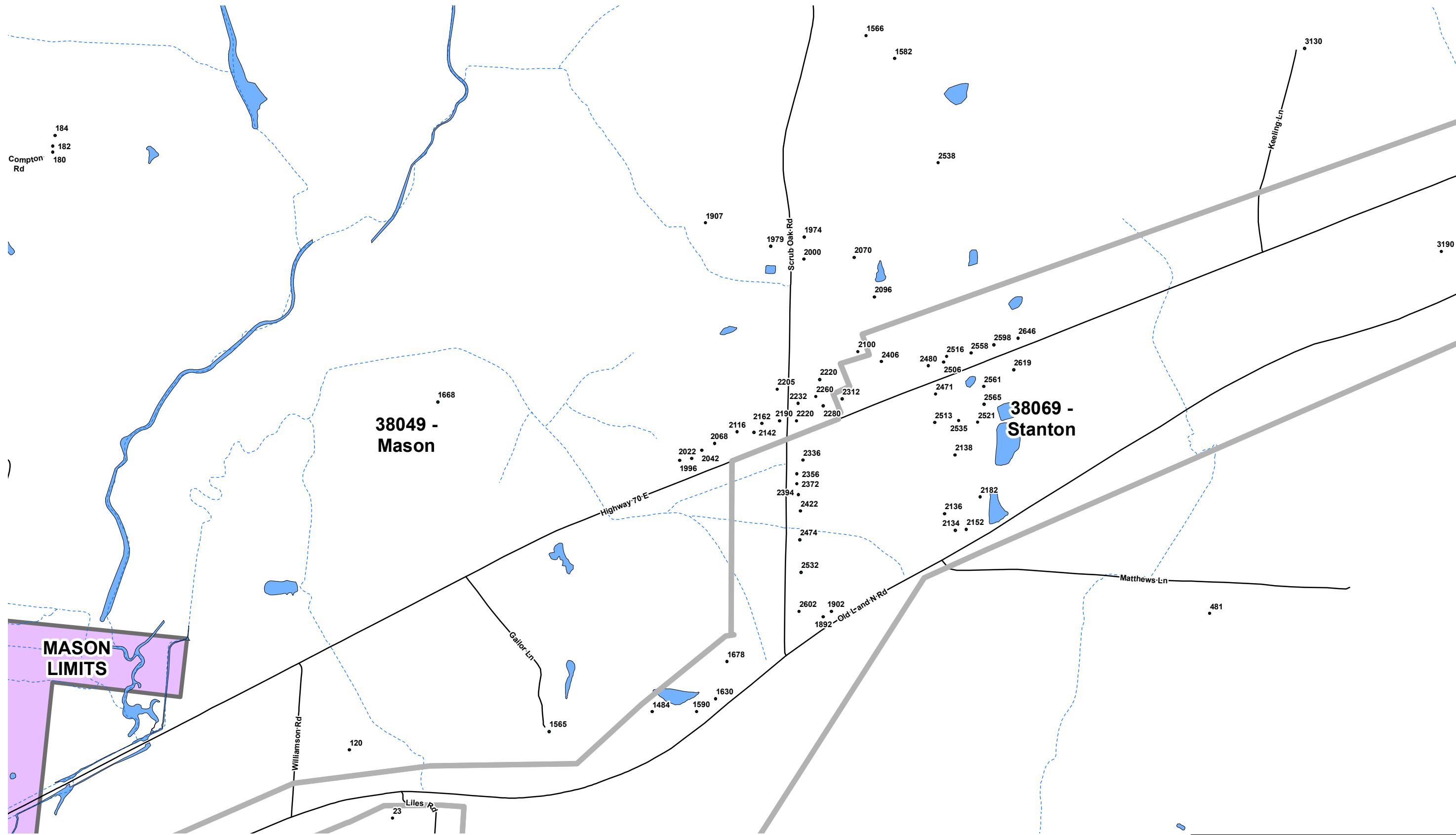


Map: 133
 Map North **106**
 Map West **132** **133** **134** Map East
 Map South **138**

Legend

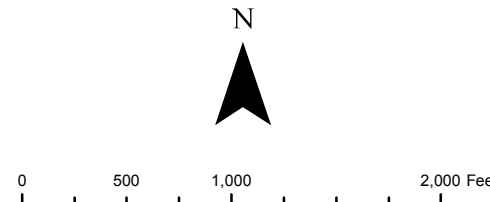
- Addresses
- County Limits
- Zip Code Boundaries
- Roads
- - - Streams
- Bodies of Water
- Public Land
- City Limits





TIPTON COUNTY, TN
911 ROAD MAP
 Produced by the TCGIS Department

TIPTON COUNTY GIS MAKES NO WARRANTY, EXPRESS OR IMPLIED, NOR ANY GUARANTY AS TO THE CONTENT, SEQUENCE, ACCURACY, TIMELINESS OR COMPLETENESS OF ANY OF THE INFORMATION PROVIDED. TIPTON COUNTY GIS EXPLICITLY DISCLAIMS ALL REPRESENTATIONS AND WARRANTIES. THE READER AGREES TO HOLD HARMLESS TIPTON COUNTY GIS FOR ANY CAUSE OF ACTION AND COSTS ASSOCIATED WITH ANY CAUSES OF ACTION WHICH MAY ARISE AS A CONSEQUENCE OF TIPTON COUNTY GIS PROVIDING THIS INFORMATION. REPRODUCTION OF THIS MAP IS PROHIBITED WITHOUT PERMISSION FROM TIPTON COUNTY GIS.

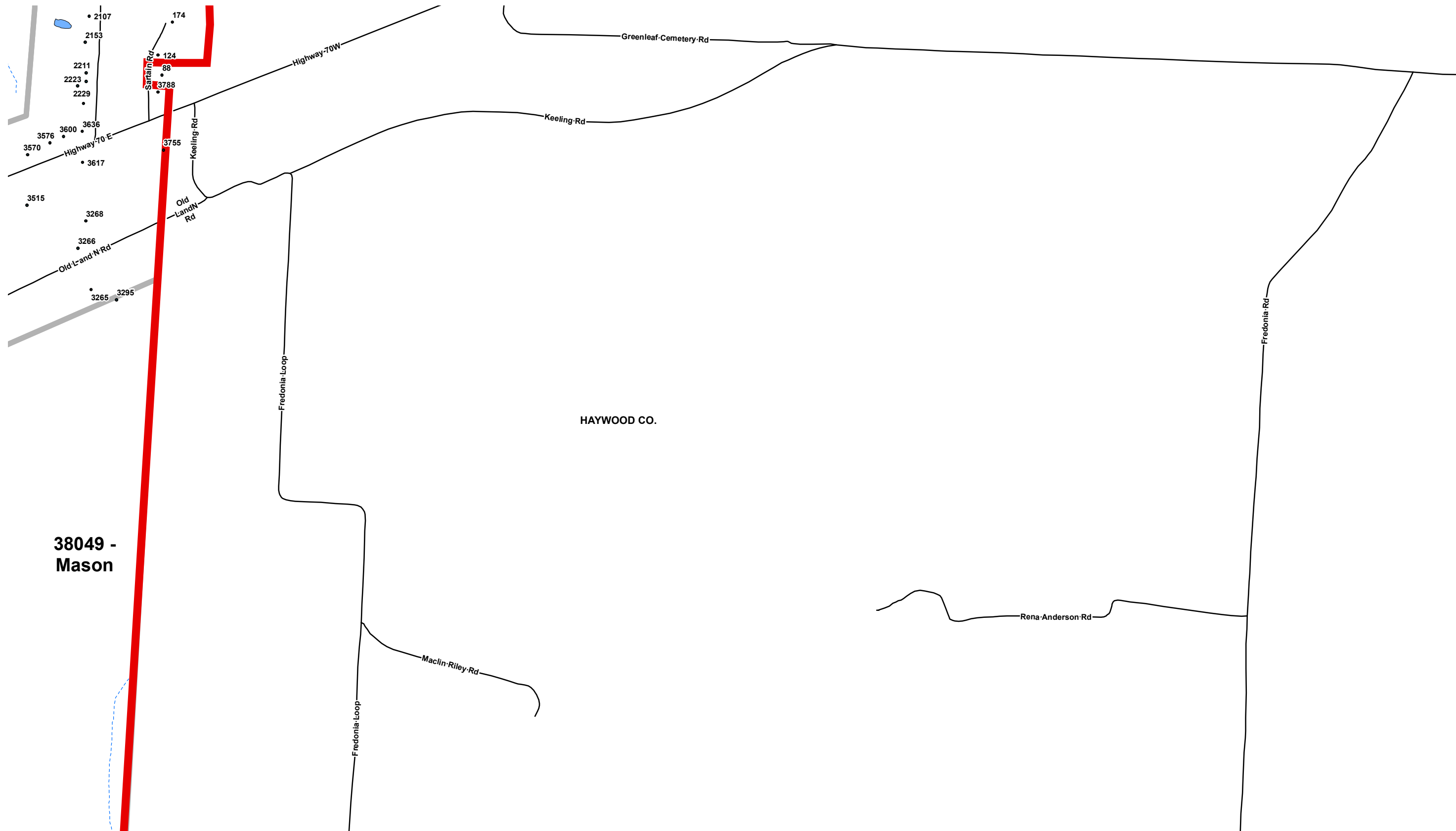


Map: 134
 Map North
105
 Map West **133** **134** **135** Map East
137
 Map South

Legend

- Addresses
- ▭ County Limits
- ▭ Zip Code Boundaries
- Roads
- - - Streams
- ▭ Bodies of Water
- ▭ Public Land
- ▭ City Limits





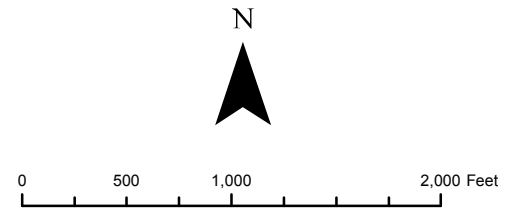
38049 - Mason

HAYWOOD CO.

**TIPTON COUNTY, TN
911 ROAD MAP**
Produced by the TCGIS Department



TIPTON COUNTY GIS MAKES NO WARRANTY, EXPRESS OR IMPLIED, NOR ANY GUARANTY AS TO THE CONTENT, SEQUENCE, ACCURACY, TIMELINESS OR COMPLETENESS OF ANY OF THE INFORMATION PROVIDED. TIPTON COUNTY GIS EXPLICITLY DISCLAIMS ALL REPRESENTATIONS AND WARRANTIES. THE READER AGREES TO HOLD HARMLESS TIPTON COUNTY GIS FOR ANY CAUSE OF ACTION AND COSTS ASSOCIATED WITH ANY CAUSES OF ACTION WHICH MAY ARISE AS A CONSEQUENCE OF TIPTON COUNTY GIS PROVIDING THIS INFORMATION. REPRODUCTION OF THIS MAP IS PROHIBITED WITHOUT PERMISSION FROM TIPTON COUNTY GIS.



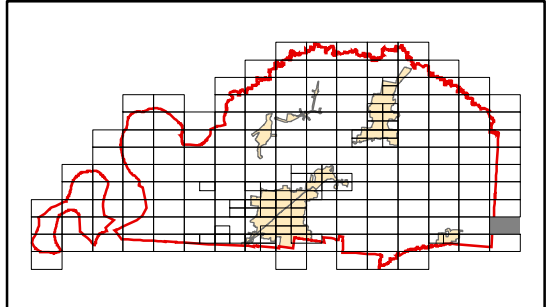
Map: 135
Map North **104**
135
Map South **136**

Map West **134**

Map East

Legend

- Addresses
- County Limits
- Zip Code Boundaries
- Roads
- Streams
- Bodies of Water
- Public Land
- City Limits



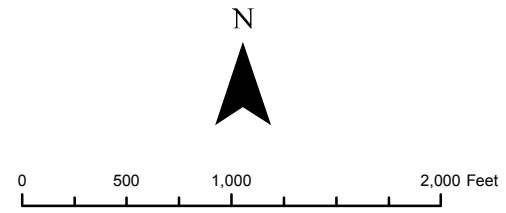
38049 -
Mason

HAYWOOD CO.

FREEDOM FARM DR
TIPTON COUNTY, TN
911 ROAD MAP
Produced by the TCGIS Department



TIPTON COUNTY GIS MAKES NO WARRANTY, EXPRESS OR IMPLIED, NOR ANY GUARANTY AS TO THE CONTENT, SEQUENCE, ACCURACY, TIMELINESS OR COMPLETENESS OF ANY OF THE INFORMATION PROVIDED. TIPTON COUNTY GIS EXPLICITLY DISCLAIMS ALL REPRESENTATIONS AND WARRANTIES. THE READER AGREES TO HOLD HARMLESS TIPTON COUNTY GIS FOR ANY CAUSE OF ACTION AND COSTS ASSOCIATED WITH ANY CAUSES OF ACTION WHICH MAY ARISE AS A CONSEQUENCE OF TIPTON COUNTY GIS PROVIDING THIS INFORMATION. REPRODUCTION OF THIS MAP IS PROHIBITED WITHOUT PERMISSION FROM TIPTON COUNTY GIS.



Map West 137 **136** Map East
Map North 135
Map South

- Legend**
- Addresses
 - County Limits
 - Zip Code Boundaries
 - Roads
 - Streams
 - Bodies of Water
 - Public Land
 - City Limits



MASON LIMITS

Old L and N Rd

Liles Rd
289

38069 - Stanton 1315

38049 - Mason

FAYETTE CO.

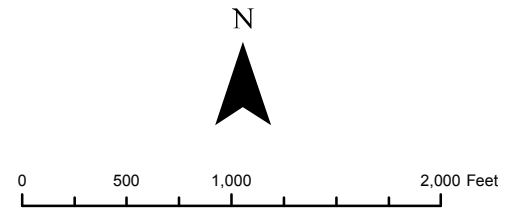
THORPE DR

TIPTON COUNTY, TN 911 ROAD MAP

Produced by the TCGIS Department



TIPTON COUNTY GIS MAKES NO WARRANTY, EXPRESS OR IMPLIED, NOR ANY GUARANTY AS TO THE CONTENT, SEQUENCE, ACCURACY, TIMELINESS OR COMPLETENESS OF ANY OF THE INFORMATION PROVIDED. TIPTON COUNTY GIS EXPLICITLY DISCLAIMS ALL REPRESENTATIONS AND WARRANTIES. THE READER AGREES TO HOLD HARMLESS TIPTON COUNTY GIS FOR ANY CAUSE OF ACTION AND COSTS ASSOCIATED WITH ANY CAUSES OF ACTION WHICH MAY ARISE AS A CONSEQUENCE OF TIPTON COUNTY GIS PROVIDING THIS INFORMATION. REPRODUCTION OF THIS MAP IS PROHIBITED WITHOUT PERMISSION FROM TIPTON COUNTY GIS.



Map: 137

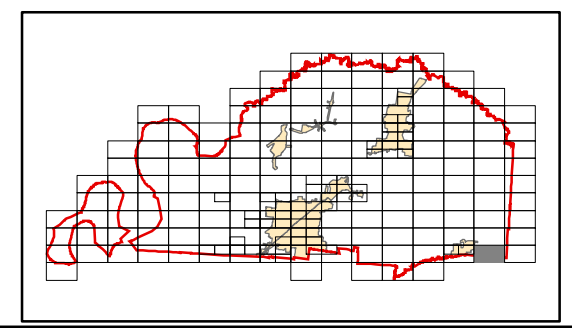
Map North
134

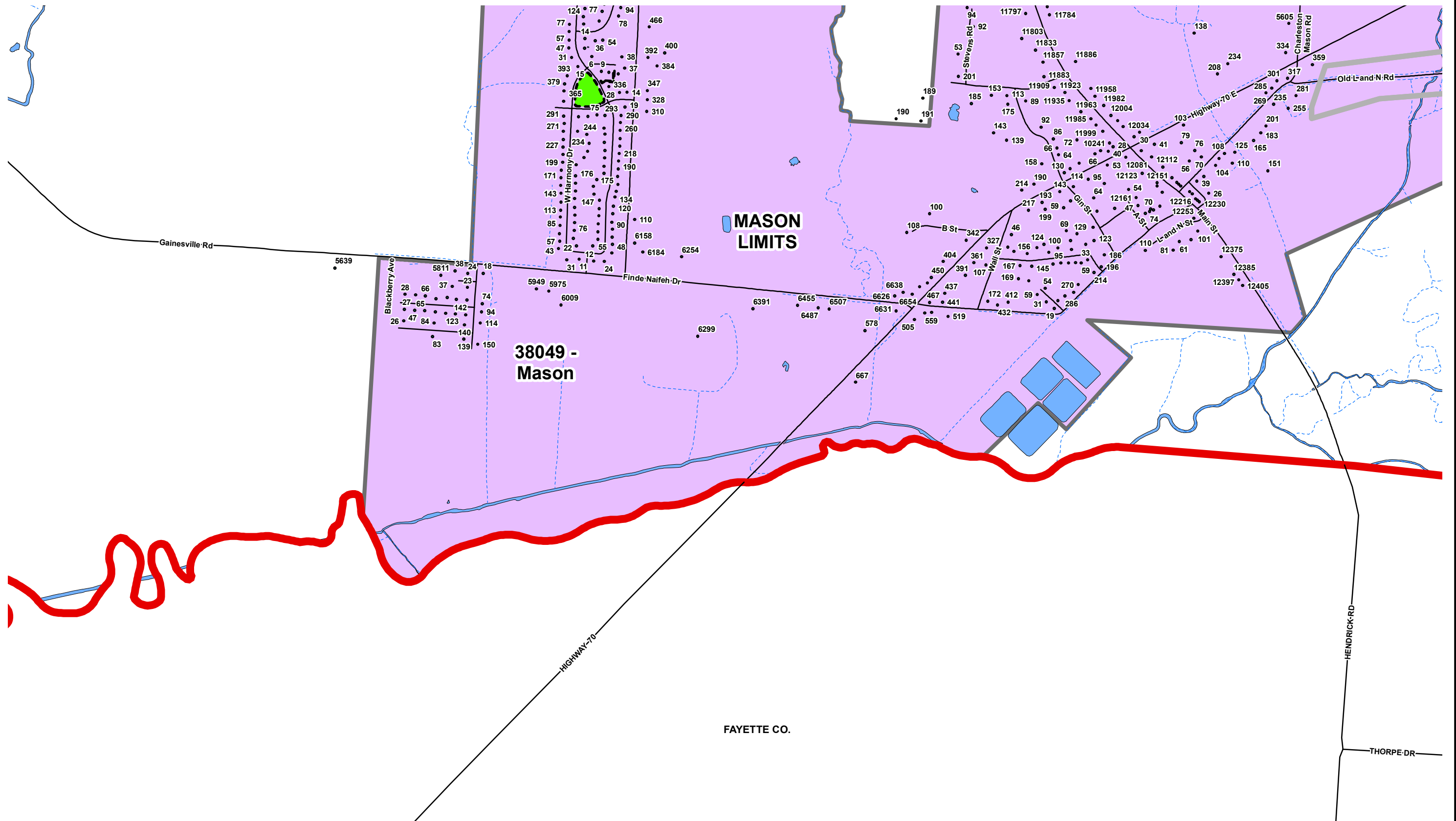
Map West **138** **137** **136** Map East

Map South

Legend

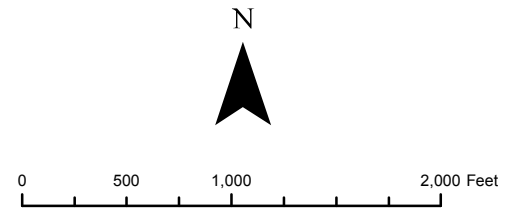
- Addresses
- ▭ County Limits
- ▭ Zip Code Boundaries
- Roads
- - - Streams
- ▭ Bodies of Water
- ▭ Public Land
- ▭ City Limits





TIPTON COUNTY, TN
911 ROAD MAP
 Produced by the TCGIS Department

TIPTON COUNTY GIS MAKES NO WARRANTY, EXPRESS OR IMPLIED, NOR ANY GUARANTY AS TO THE CONTENT, SEQUENCE, ACCURACY, TIMELINESS OR COMPLETENESS OF ANY OF THE INFORMATION PROVIDED. TIPTON COUNTY GIS EXPLICITLY DISCLAIMS ALL REPRESENTATIONS AND WARRANTIES. THE READER AGREES TO HOLD HARMLESS TIPTON COUNTY GIS FOR ANY CAUSE OF ACTION AND COSTS ASSOCIATED WITH ANY CAUSES OF ACTION WHICH MAY ARISE AS A CONSEQUENCE OF TIPTON COUNTY GIS PROVIDING THIS INFORMATION. REPRODUCTION OF THIS MAP IS PROHIBITED WITHOUT PERMISSION FROM TIPTON COUNTY GIS.



Map: 138

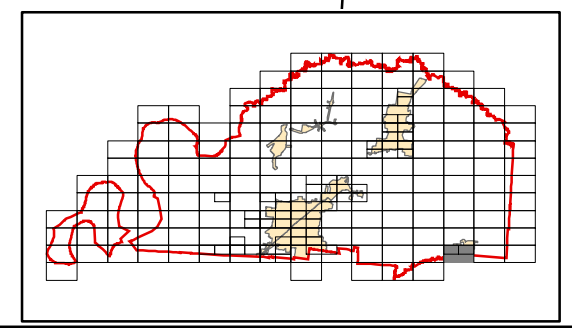
Map North
133

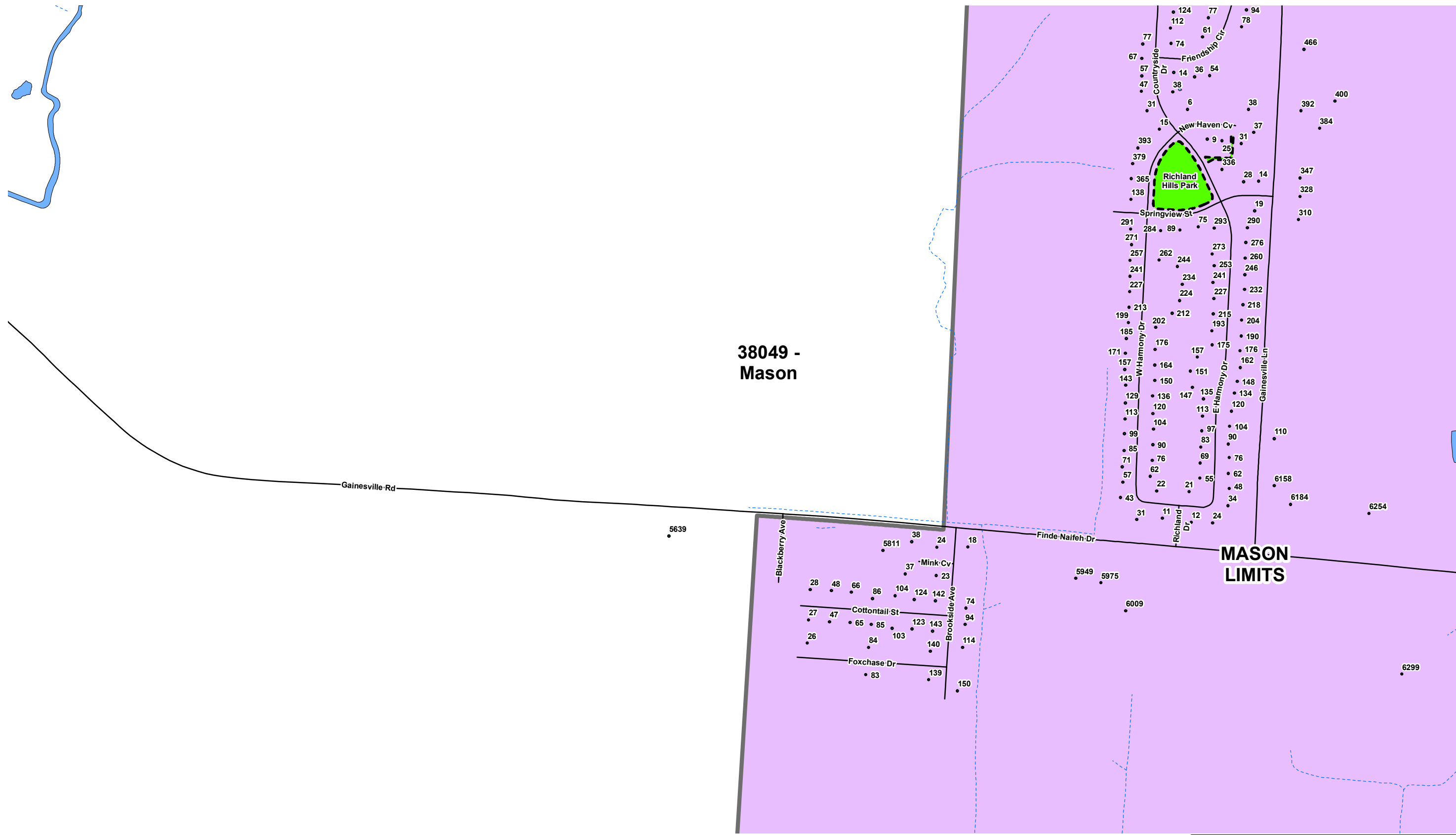
Map West **139** **138** **137** Map East

Map South

Legend

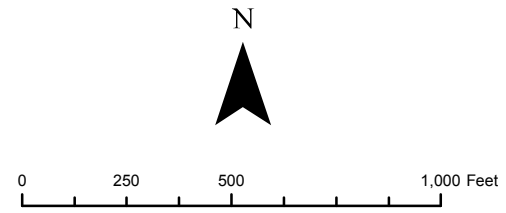
- Addresses
- County Limits
- Zip Code Boundaries
- Roads
- Streams
- Bodies of Water
- Public Land
- City Limits





TIPTON COUNTY, TN
911 ROAD MAP
 Produced by the TCGIS Department

TIPTON COUNTY GIS MAKES NO WARRANTY, EXPRESS OR IMPLIED, NOR ANY GUARANTY AS TO THE CONTENT, SEQUENCE, ACCURACY, TIMELINESS OR COMPLETENESS OF ANY OF THE INFORMATION PROVIDED. TIPTON COUNTY GIS EXPLICITLY DISCLAIMS ALL REPRESENTATIONS AND WARRANTIES. THE READER AGREES TO HOLD HARMLESS TIPTON COUNTY GIS FOR ANY CAUSE OF ACTION AND COSTS ASSOCIATED WITH ANY CAUSES OF ACTION WHICH MAY ARISE AS A CONSEQUENCE OF TIPTON COUNTY GIS PROVIDING THIS INFORMATION. REPRODUCTION OF THIS MAP IS PROHIBITED WITHOUT PERMISSION FROM TIPTON COUNTY GIS.

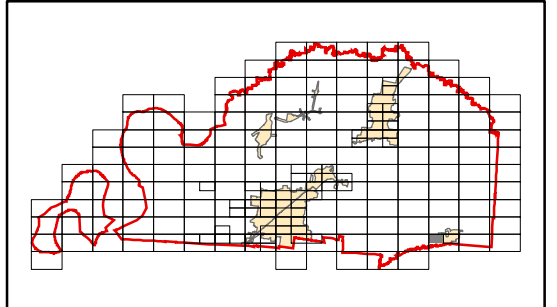


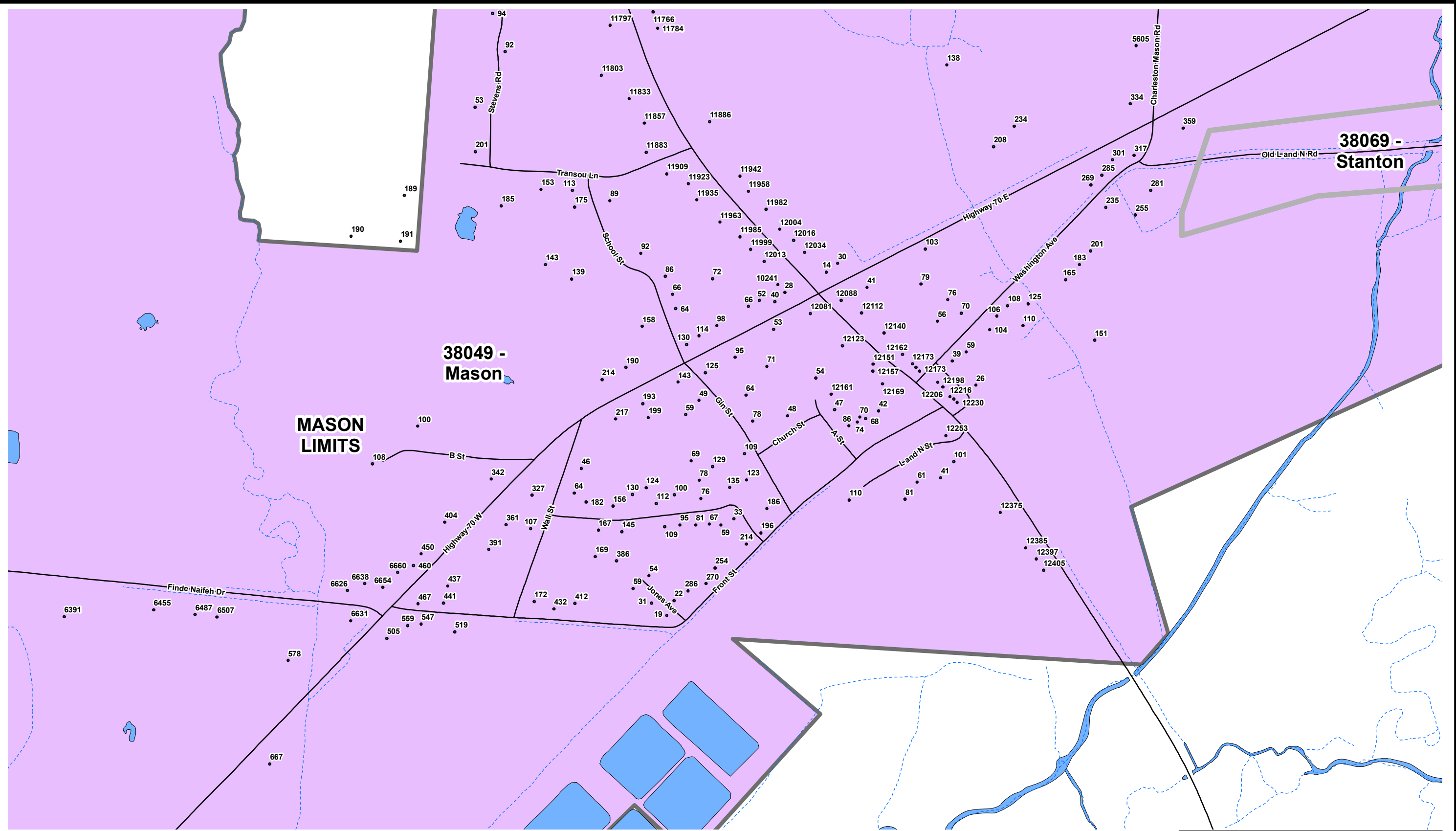
Map: 138A

Map North
133
 Map West **139** **138A** **134** Map East
138
 Map South

Legend

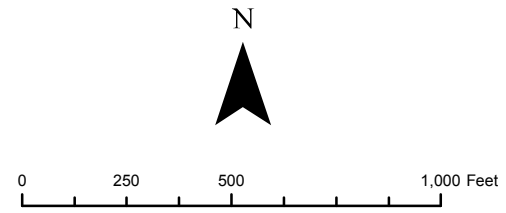
- Addresses
- ▭ County Limits
- ▭ Zip Code Boundaries
- Roads
- - - Streams
- ▭ Bodies of Water
- ▭ Public Land
- ▭ City Limits





TIPTON COUNTY, TN
911 ROAD MAP
 Produced by the TCGIS Department

TIPTON COUNTY GIS MAKES NO WARRANTY, EXPRESS OR IMPLIED, NOR ANY GUARANTY AS TO THE CONTENT, SEQUENCE, ACCURACY, TIMELINESS OR COMPLETENESS OF ANY OF THE INFORMATION PROVIDED. TIPTON COUNTY GIS EXPLICITLY DISCLAIMS ALL REPRESENTATIONS AND WARRANTIES. THE READER AGREES TO HOLD HARMLESS TIPTON COUNTY GIS FOR ANY CAUSE OF ACTION AND COSTS ASSOCIATED WITH ANY CAUSES OF ACTION WHICH MAY ARISE AS A CONSEQUENCE OF TIPTON COUNTY GIS PROVIDING THIS INFORMATION. REPRODUCTION OF THIS MAP IS PROHIBITED WITHOUT PERMISSION FROM TIPTON COUNTY GIS.

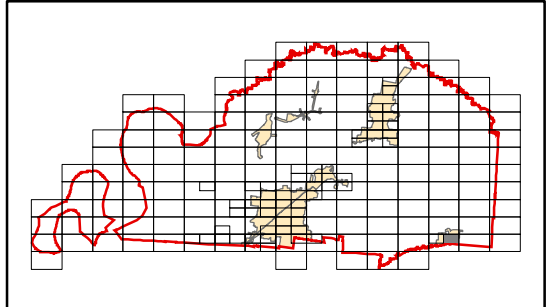


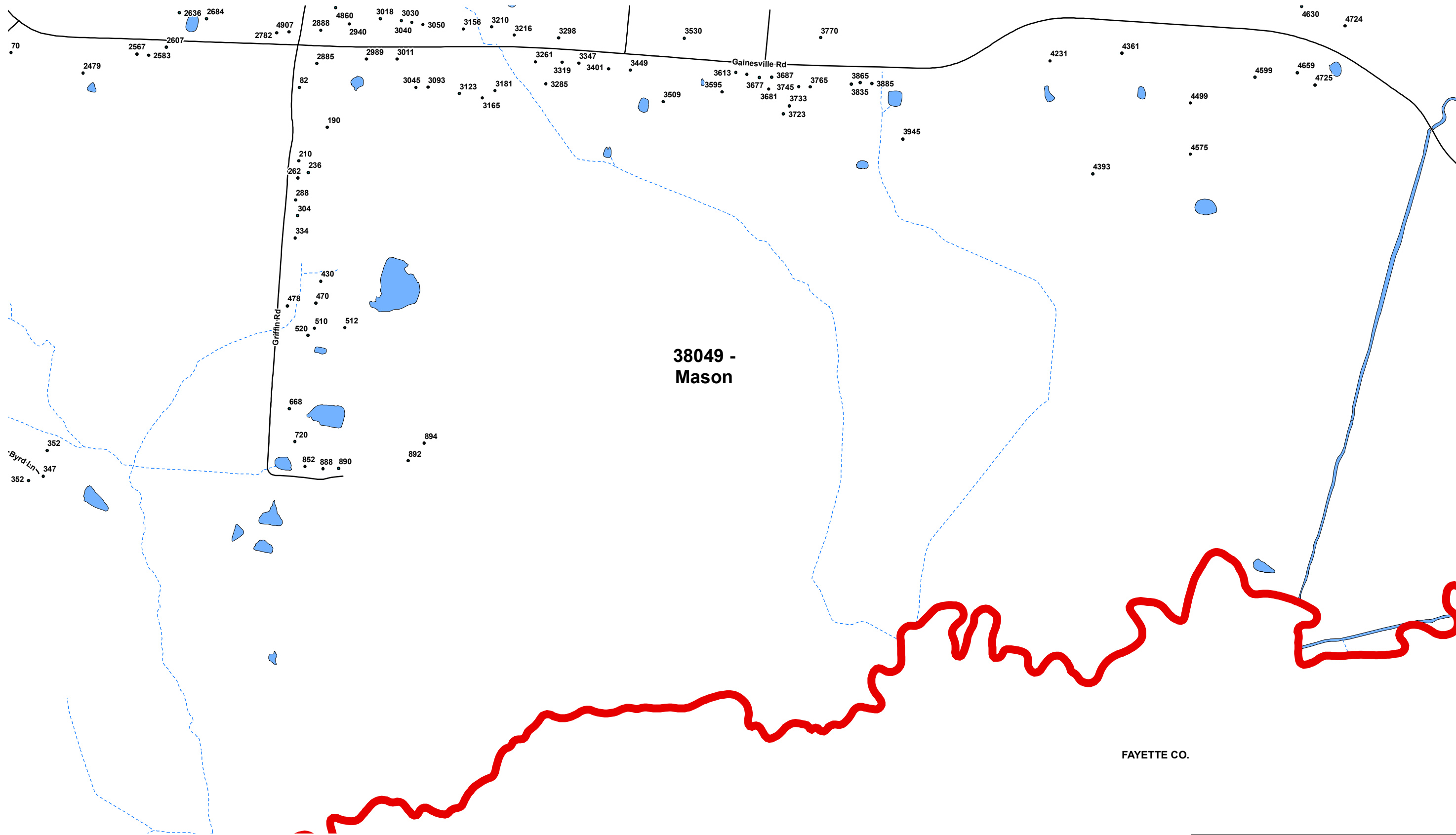
Map: 138B

Map North **133**
 Map West **139** **138B** **134** Map East
 Map South **138**

Legend

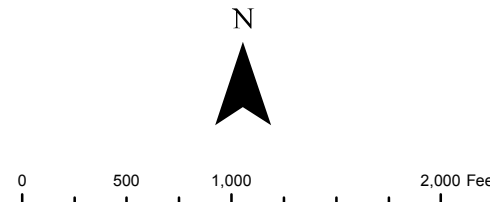
- Addresses
- ▭ County Limits
- ▭ Zip Code Boundaries
- Roads
- - - Streams
- ▭ Bodies of Water
- ▭ Public Land
- ▭ City Limits





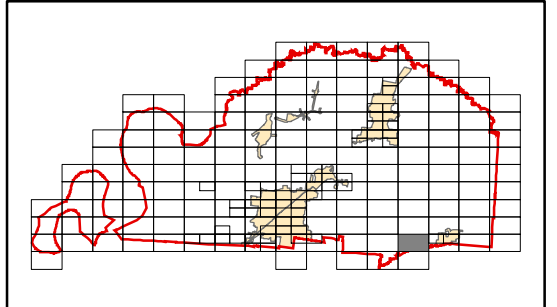
TIPTON COUNTY, TN
911 ROAD MAP
 Produced by the TCGIS Department

TIPTON COUNTY GIS MAKES NO WARRANTY, EXPRESS OR IMPLIED, NOR ANY GUARANTY AS TO THE CONTENT, SEQUENCE, ACCURACY, TIMELINESS OR COMPLETENESS OF ANY OF THE INFORMATION PROVIDED. TIPTON COUNTY GIS EXPLICITLY DISCLAIMS ALL REPRESENTATIONS AND WARRANTIES. THE READER AGREES TO HOLD HARMLESS TIPTON COUNTY GIS FOR ANY CAUSE OF ACTION AND COSTS ASSOCIATED WITH ANY CAUSES OF ACTION WHICH MAY ARISE AS A CONSEQUENCE OF TIPTON COUNTY GIS PROVIDING THIS INFORMATION. REPRODUCTION OF THIS MAP IS PROHIBITED WITHOUT PERMISSION FROM TIPTON COUNTY GIS.

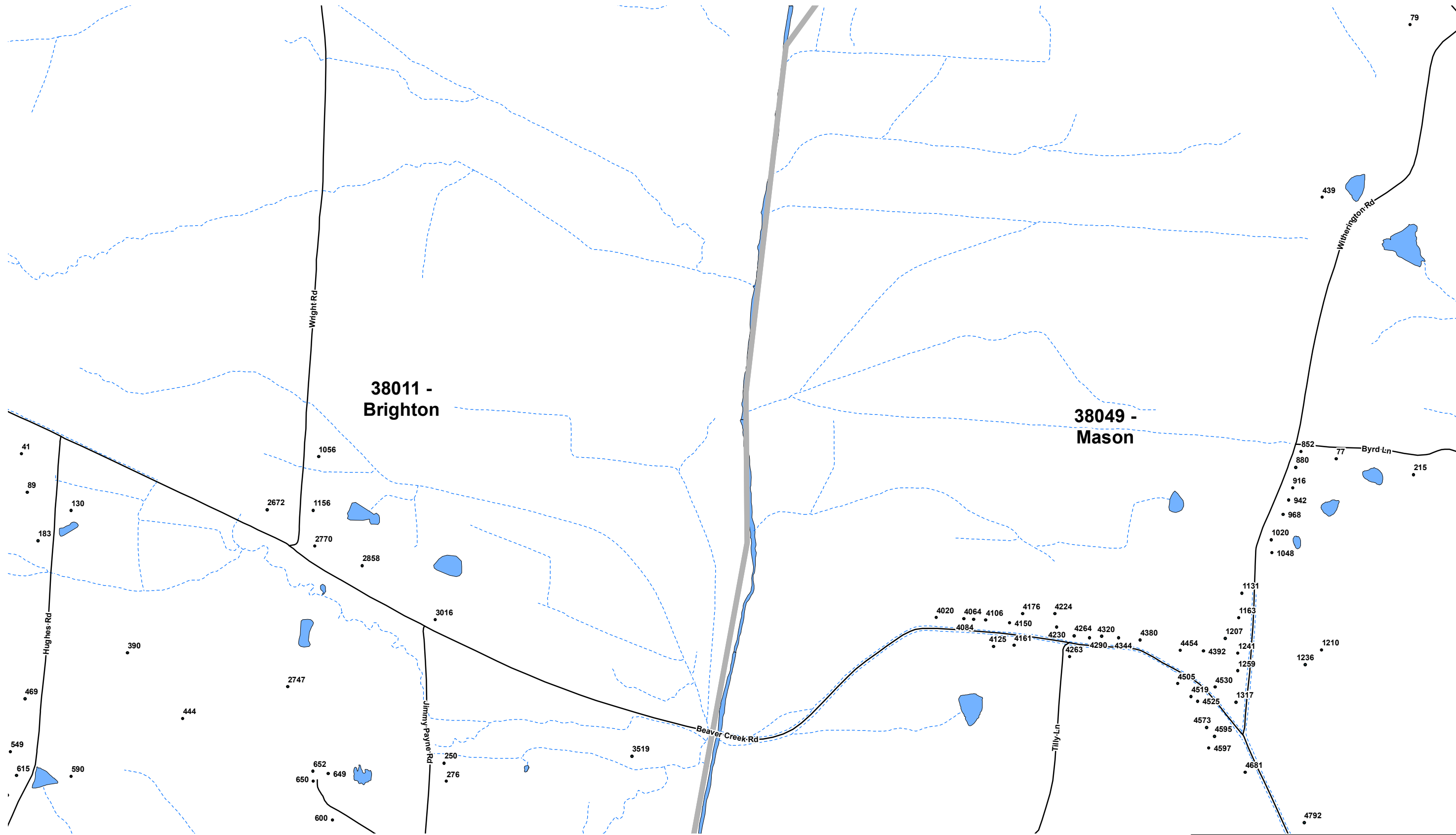


Map: 139
 Map North
132
 Map West **140** **139** **138** Map East
155
 Map South

- Legend**
- Addresses
 - ▭ County Limits
 - ▭ Zip Code Boundaries
 - Roads
 - - - Streams
 - ▭ Bodies of Water
 - ▭ Public Land
 - ▭ City Limits

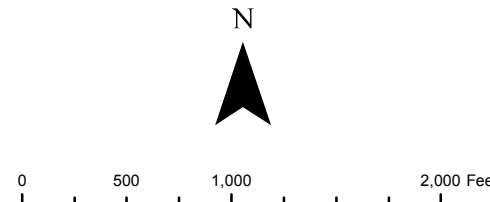


FAYETTE CO.



TIPTON COUNTY, TN
911 ROAD MAP
 Produced by the TCGIS Department

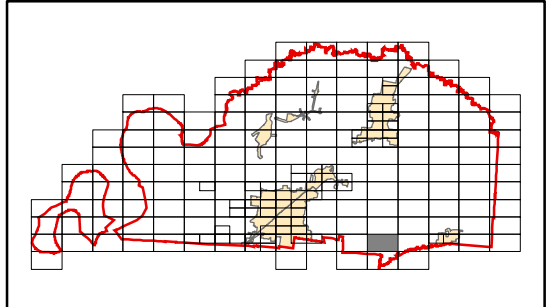
TIPTON COUNTY GIS MAKES NO WARRANTY, EXPRESS OR IMPLIED, NOR ANY GUARANTY AS TO THE CONTENT, SEQUENCE, ACCURACY, TIMELINESS OR COMPLETENESS OF ANY OF THE INFORMATION PROVIDED. TIPTON COUNTY GIS EXPLICITLY DISCLAIMS ALL REPRESENTATIONS AND WARRANTIES. THE READER AGREES TO HOLD HARMLESS TIPTON COUNTY GIS FOR ANY CAUSE OF ACTION AND COSTS ASSOCIATED WITH ANY CAUSES OF ACTION WHICH MAY ARISE AS A CONSEQUENCE OF TIPTON COUNTY GIS PROVIDING THIS INFORMATION. REPRODUCTION OF THIS MAP IS PROHIBITED WITHOUT PERMISSION FROM TIPTON COUNTY GIS.

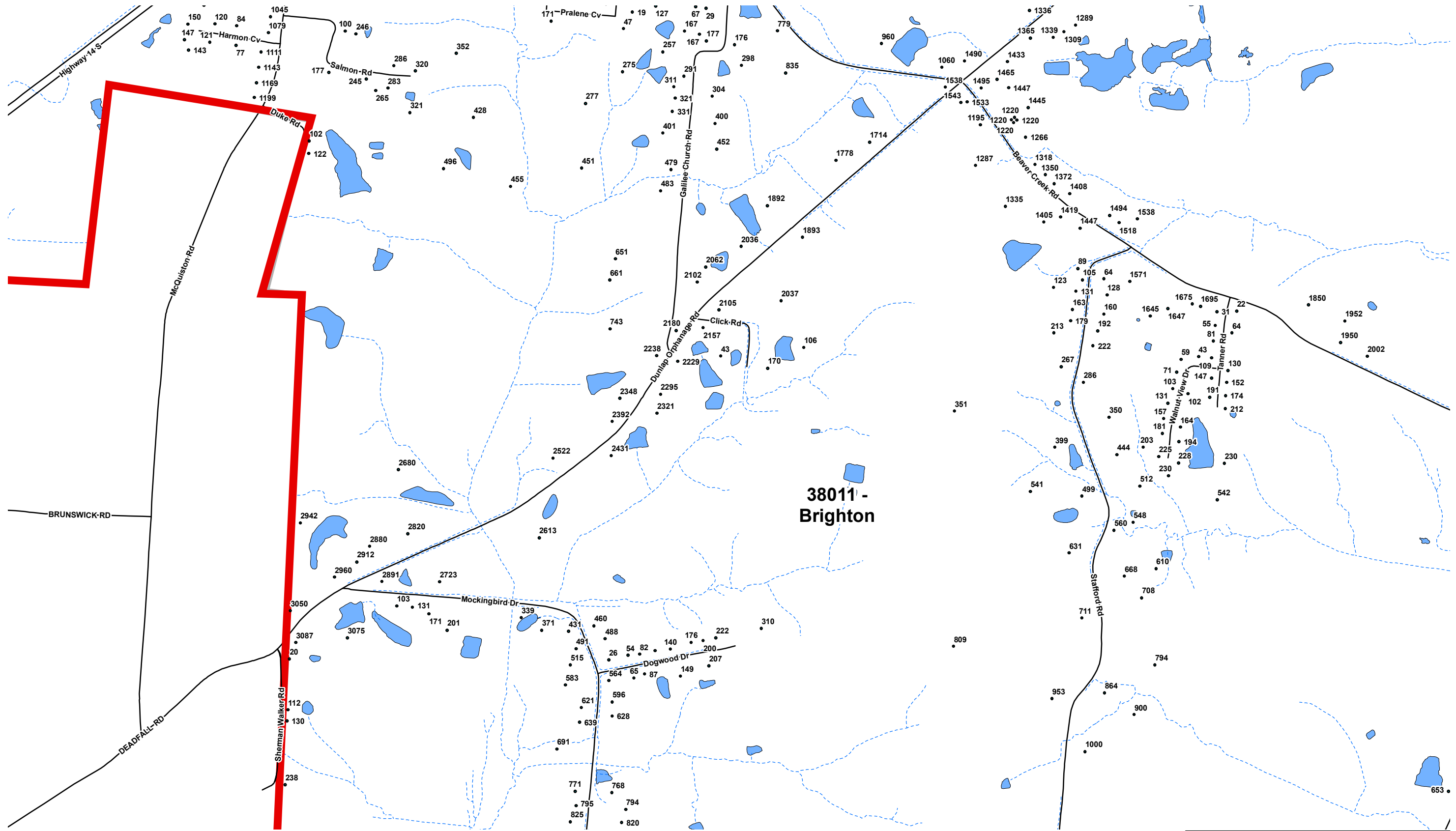


Map: 140
 Map North **131**
 Map West **141** **140** **139** Map East
 Map South **154**

Legend

- Addresses
- ▭ County Limits
- ▭ Zip Code Boundaries
- Roads
- - - Streams
- ▭ Bodies of Water
- ▭ Public Land
- ▭ City Limits

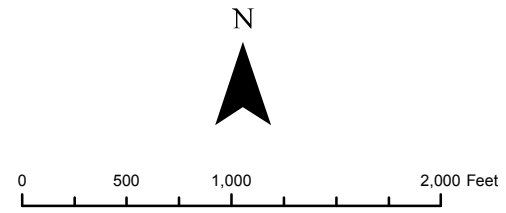




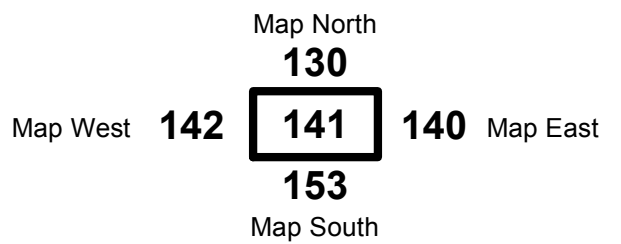
TIPTON COUNTY, TN
911 ROAD MAP
 Produced by the TCGIS Department



TIPTON COUNTY GIS MAKES NO WARRANTY, EXPRESS OR IMPLIED, NOR ANY GUARANTY AS TO THE CONTENT, SEQUENCE, ACCURACY, TIMELINESS OR COMPLETENESS OF ANY OF THE INFORMATION PROVIDED. TIPTON COUNTY GIS EXPLICITLY DISCLAIMS ALL REPRESENTATIONS AND WARRANTIES. THE READER AGREES TO HOLD HARMLESS TIPTON COUNTY GIS FOR ANY CAUSE OF ACTION AND COSTS ASSOCIATED WITH ANY CAUSES OF ACTION WHICH MAY ARISE AS A CONSEQUENCE OF TIPTON COUNTY GIS PROVIDING THIS INFORMATION. REPRODUCTION OF THIS MAP IS PROHIBITED WITHOUT PERMISSION FROM TIPTON COUNTY GIS.

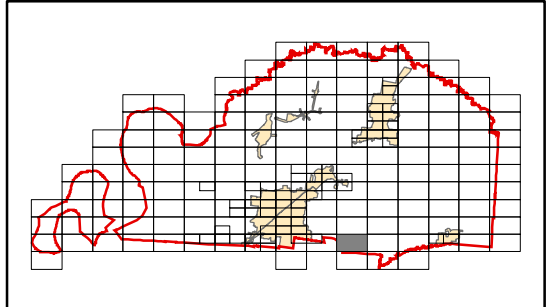


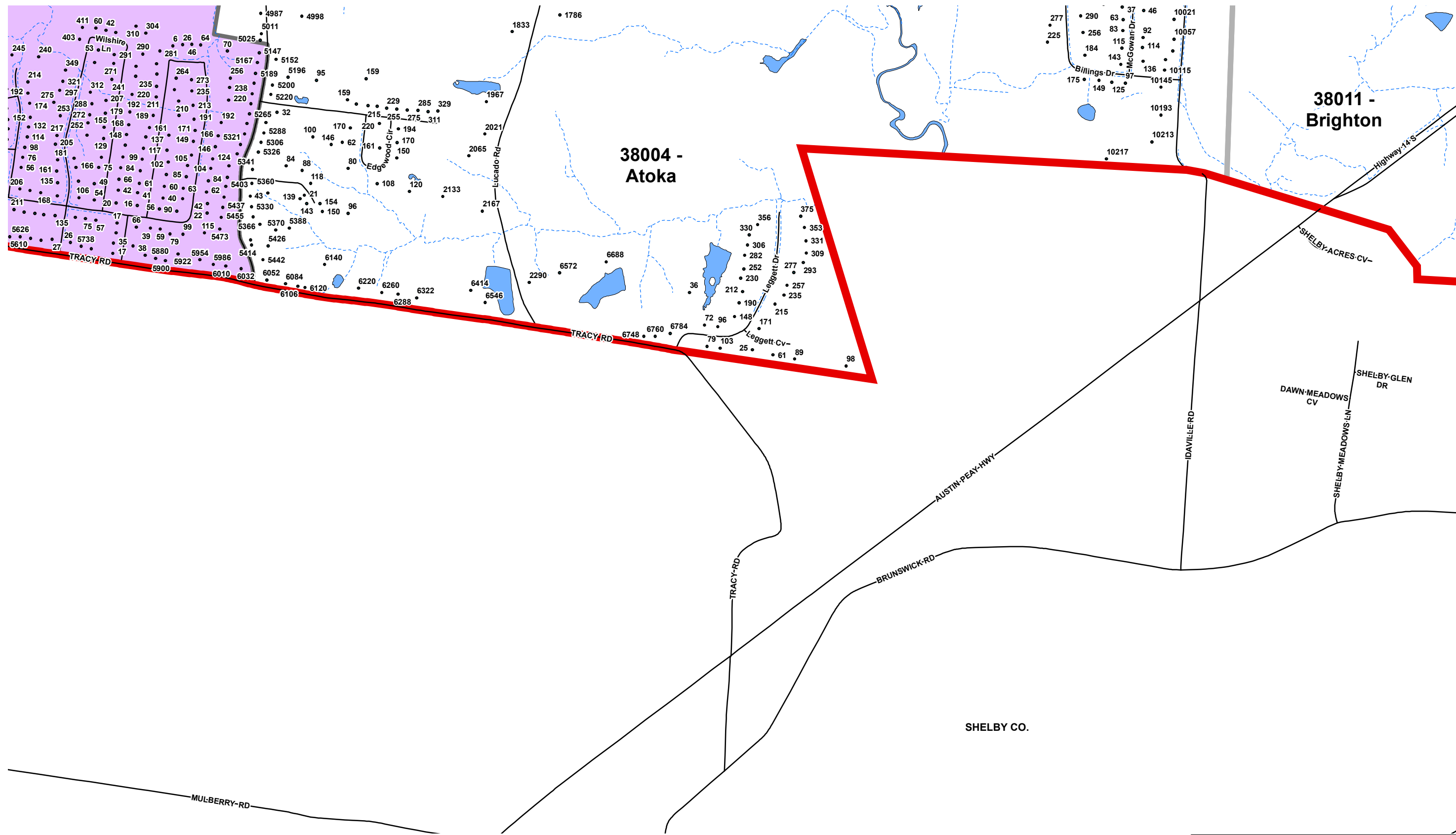
Map: 141



Legend

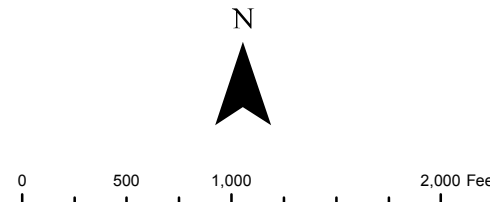
- Addresses
- ▭ County Limits
- ▭ Zip Code Boundaries
- Roads
- - - Streams
- ▭ Bodies of Water
- ▭ Public Land
- ▭ City Limits





TIPTON COUNTY, TN
911 ROAD MAP
 Produced by the TCGIS Department

TIPTON COUNTY GIS MAKES NO WARRANTY, EXPRESS OR IMPLIED, NOR ANY GUARANTY AS TO THE CONTENT, SEQUENCE, ACCURACY, TIMELINESS OR COMPLETENESS OF ANY OF THE INFORMATION PROVIDED. TIPTON COUNTY GIS EXPLICITLY DISCLAIMS ALL REPRESENTATIONS AND WARRANTIES. THE READER AGREES TO HOLD HARMLESS TIPTON COUNTY GIS FOR ANY CAUSE OF ACTION AND COSTS ASSOCIATED WITH ANY CAUSES OF ACTION WHICH MAY ARISE AS A CONSEQUENCE OF TIPTON COUNTY GIS PROVIDING THIS INFORMATION. REPRODUCTION OF THIS MAP IS PROHIBITED WITHOUT PERMISSION FROM TIPTON COUNTY GIS.



Map: 142

Map North
129

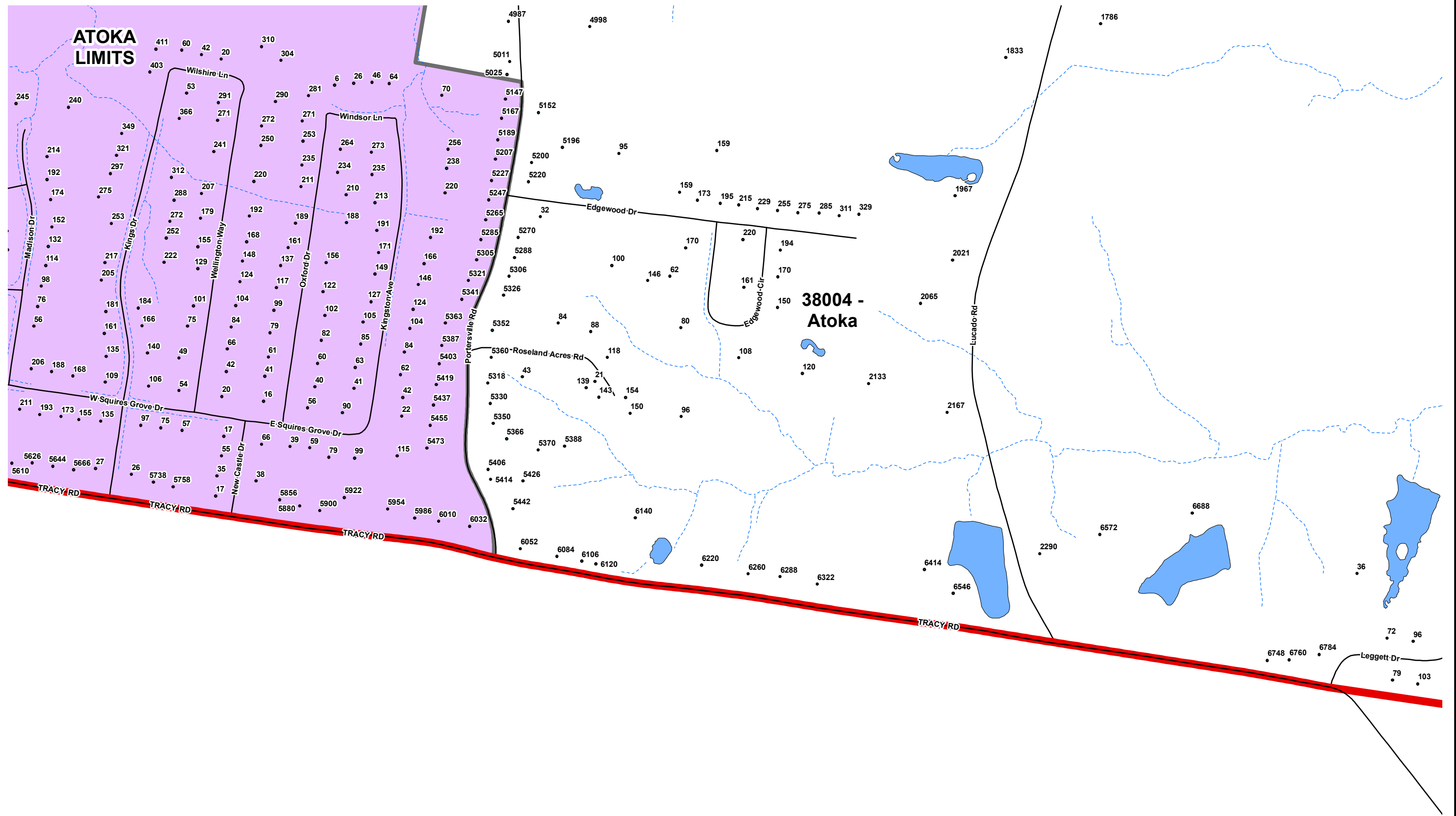
Map West **143** **142** **141** Map East

Map South

Legend

- Addresses
- ▭ County Limits
- ▭ Zip Code Boundaries
- Roads
- - - Streams
- ▭ Bodies of Water
- ▭ Public Land
- ▭ City Limits





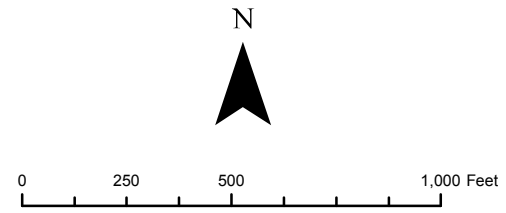
**ATOKA
LIMITS**

**38004 -
Atoka**

**TIPTON COUNTY, TN
911 ROAD MAP**
Produced by the TCGIS Department



TIPTON COUNTY GIS MAKES NO WARRANTY, EXPRESS OR IMPLIED, NOR ANY GUARANTY AS TO THE CONTENT, SEQUENCE, ACCURACY, TIMELINESS OR COMPLETENESS OF ANY OF THE INFORMATION PROVIDED. TIPTON COUNTY GIS EXPLICITLY DISCLAIMS ALL REPRESENTATIONS AND WARRANTIES. THE READER AGREES TO HOLD HARMLESS TIPTON COUNTY GIS FOR ANY CAUSE OF ACTION AND COSTS ASSOCIATED WITH ANY CAUSES OF ACTION WHICH MAY ARISE AS A CONSEQUENCE OF TIPTON COUNTY GIS PROVIDING THIS INFORMATION. REPRODUCTION OF THIS MAP IS PROHIBITED WITHOUT PERMISSION FROM TIPTON COUNTY GIS.



Map: 142A

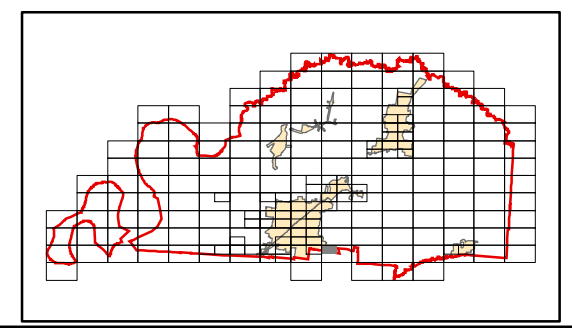
Map North
129

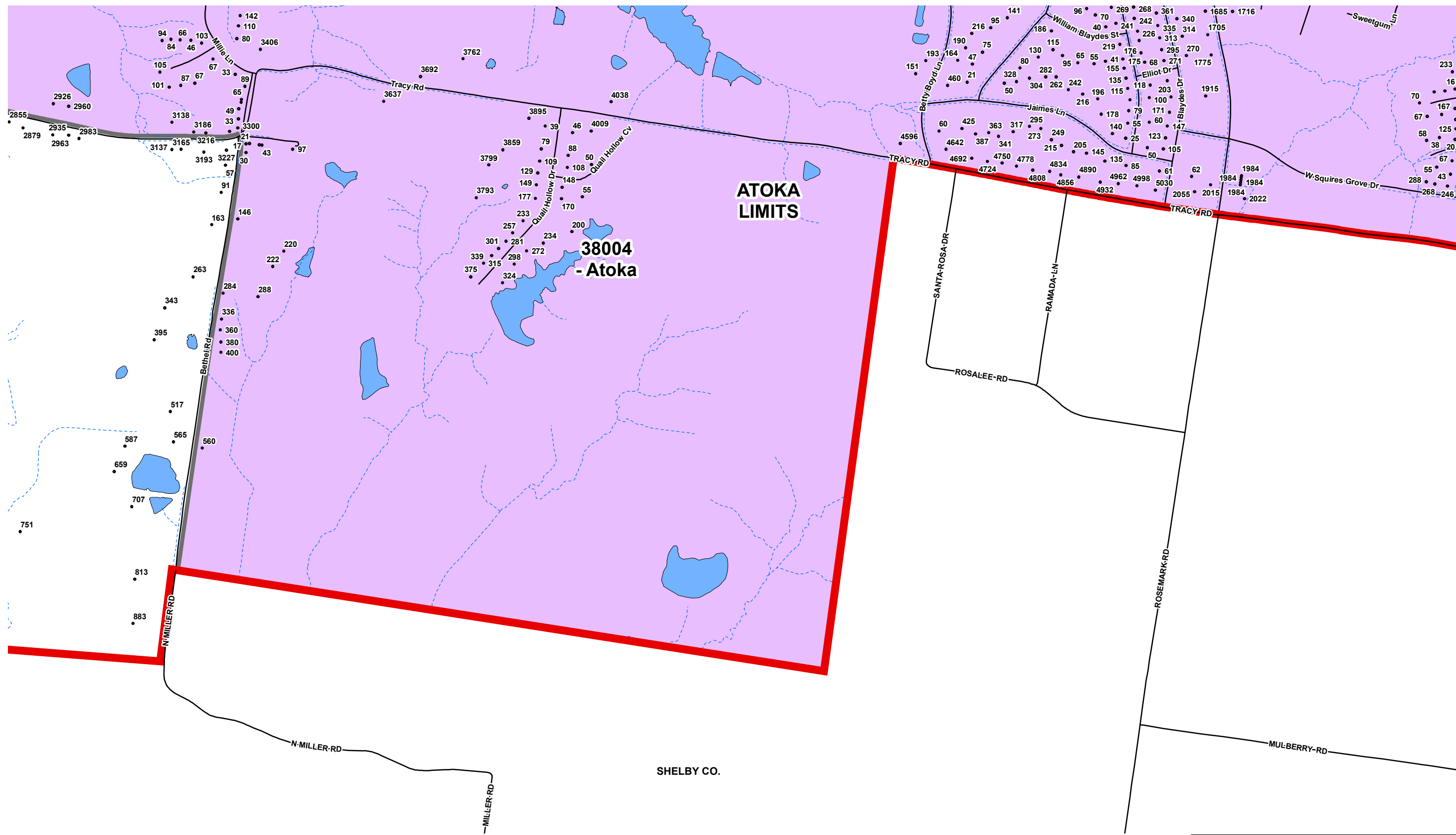
Map West **143** **142A** **141** Map East

Map South

Legend

- Addresses
- County Limits
- Zip Code Boundaries
- Roads
- - - - Streams
- Bodies of Water
- Public Land
- City Limits



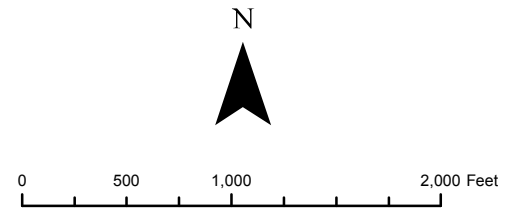


SHELBY CO.

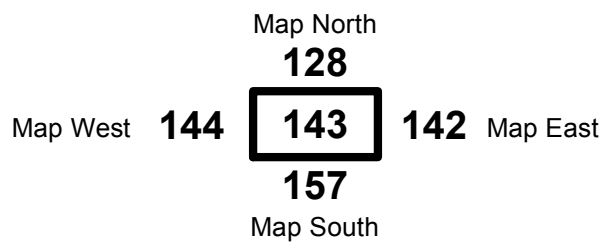
TIPTON COUNTY, TN
911 ROAD MAP
 Produced by the TCGIS Department



TIPTON COUNTY GIS MAKES NO WARRANTY, EXPRESS OR IMPLIED, NOR ANY GUARANTY AS TO THE CONTENT, SEQUENCE, ACCURACY, TIMELINESS OR COMPLETENESS OF ANY OF THE INFORMATION PROVIDED. TIPTON COUNTY GIS EXPLICITLY DISCLAIMS ALL REPRESENTATIONS AND WARRANTIES. THE READER AGREES TO HOLD HARMLESS TIPTON COUNTY GIS FOR ANY CAUSE OF ACTION AND COSTS ASSOCIATED WITH ANY CAUSES OF ACTION WHICH MAY ARISE AS A CONSEQUENCE OF TIPTON COUNTY GIS PROVIDING THIS INFORMATION. REPRODUCTION OF THIS MAP IS PROHIBITED WITHOUT PERMISSION FROM TIPTON COUNTY GIS.

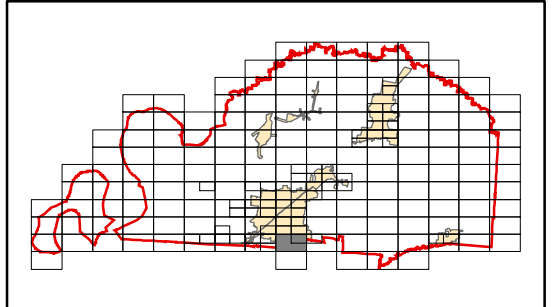


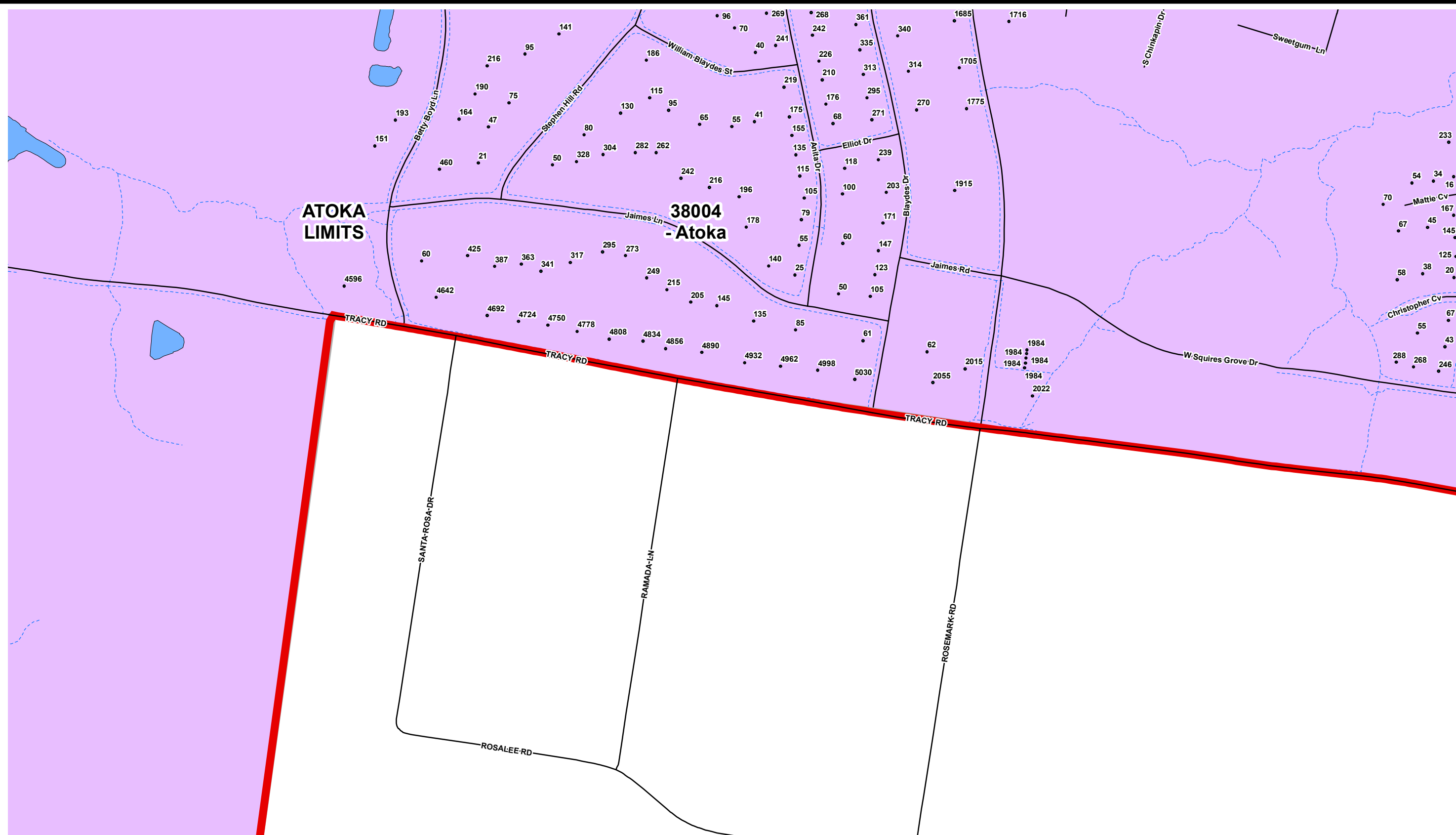
Map: 143



Legend

- Addresses
- ▭ County Limits
- ▭ Zip Code Boundaries
- Roads
- - - Streams
- ▭ Bodies of Water
- ▭ Public Land
- ▭ City Limits

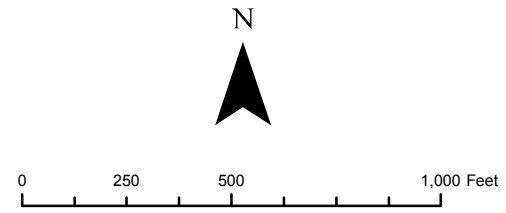




TIPTON COUNTY, TN
911 ROAD MAP
 Produced by the TCGIS Department

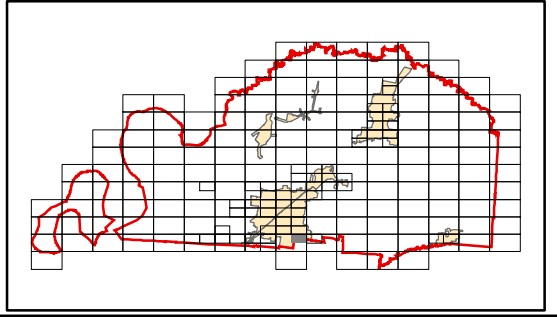


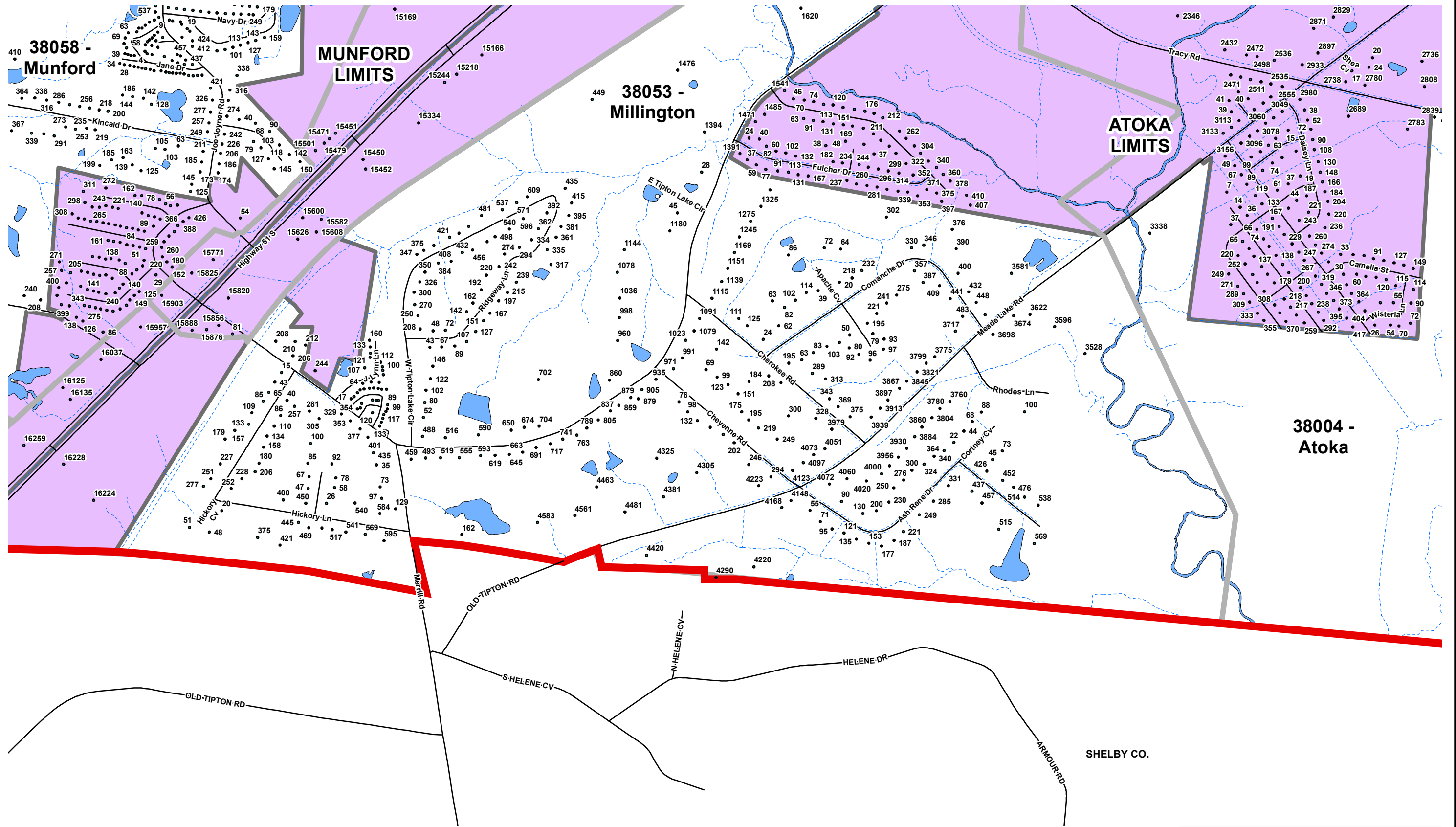
TIPTON COUNTY GIS MAKES NO WARRANTY, EXPRESS OR IMPLIED, NOR ANY GUARANTY AS TO THE CONTENT, SEQUENCE, ACCURACY, TIMELINESS OR COMPLETENESS OF ANY OF THE INFORMATION PROVIDED. TIPTON COUNTY GIS EXPLICITLY DISCLAIMS ALL REPRESENTATIONS AND WARRANTIES. THE READER AGREES TO HOLD HARMLESS TIPTON COUNTY GIS FOR ANY CAUSE OF ACTION AND COSTS ASSOCIATED WITH ANY CAUSES OF ACTION WHICH MAY ARISE AS A CONSEQUENCE OF TIPTON COUNTY GIS PROVIDING THIS INFORMATION. REPRODUCTION OF THIS MAP IS PROHIBITED WITHOUT PERMISSION FROM TIPTON COUNTY GIS.



Map: 143A
 Map North **128**
 Map West **144** **143A** **142** Map East
 Map South **157**

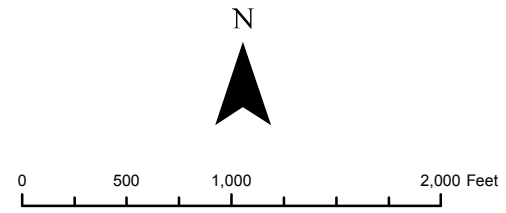
- Legend**
- Addresses
 - County Limits
 - Zip Code Boundaries
 - Roads
 - - - Streams
 - Bodies of Water
 - Public Land
 - City Limits





TIPTON COUNTY, TN
911 ROAD MAP
 Produced by the TCGIS Department

TIPTON COUNTY GIS MAKES NO WARRANTY, EXPRESS OR IMPLIED, NOR ANY GUARANTY AS TO THE CONTENT, SEQUENCE, ACCURACY, TIMELINESS OR COMPLETENESS OF ANY OF THE INFORMATION PROVIDED. TIPTON COUNTY GIS EXPLICITLY DISCLAIMS ALL REPRESENTATIONS AND WARRANTIES. THE READER AGREES TO HOLD HARMLESS TIPTON COUNTY GIS FOR ANY CAUSE OF ACTION AND COSTS ASSOCIATED WITH ANY CAUSES OF ACTION WHICH MAY ARISE AS A CONSEQUENCE OF TIPTON COUNTY GIS PROVIDING THIS INFORMATION. REPRODUCTION OF THIS MAP IS PROHIBITED WITHOUT PERMISSION FROM TIPTON COUNTY GIS.



Map: 144

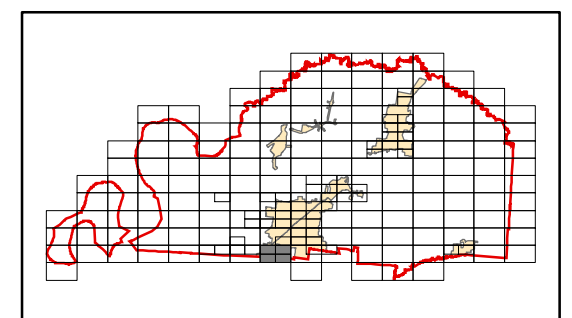
Map North
127

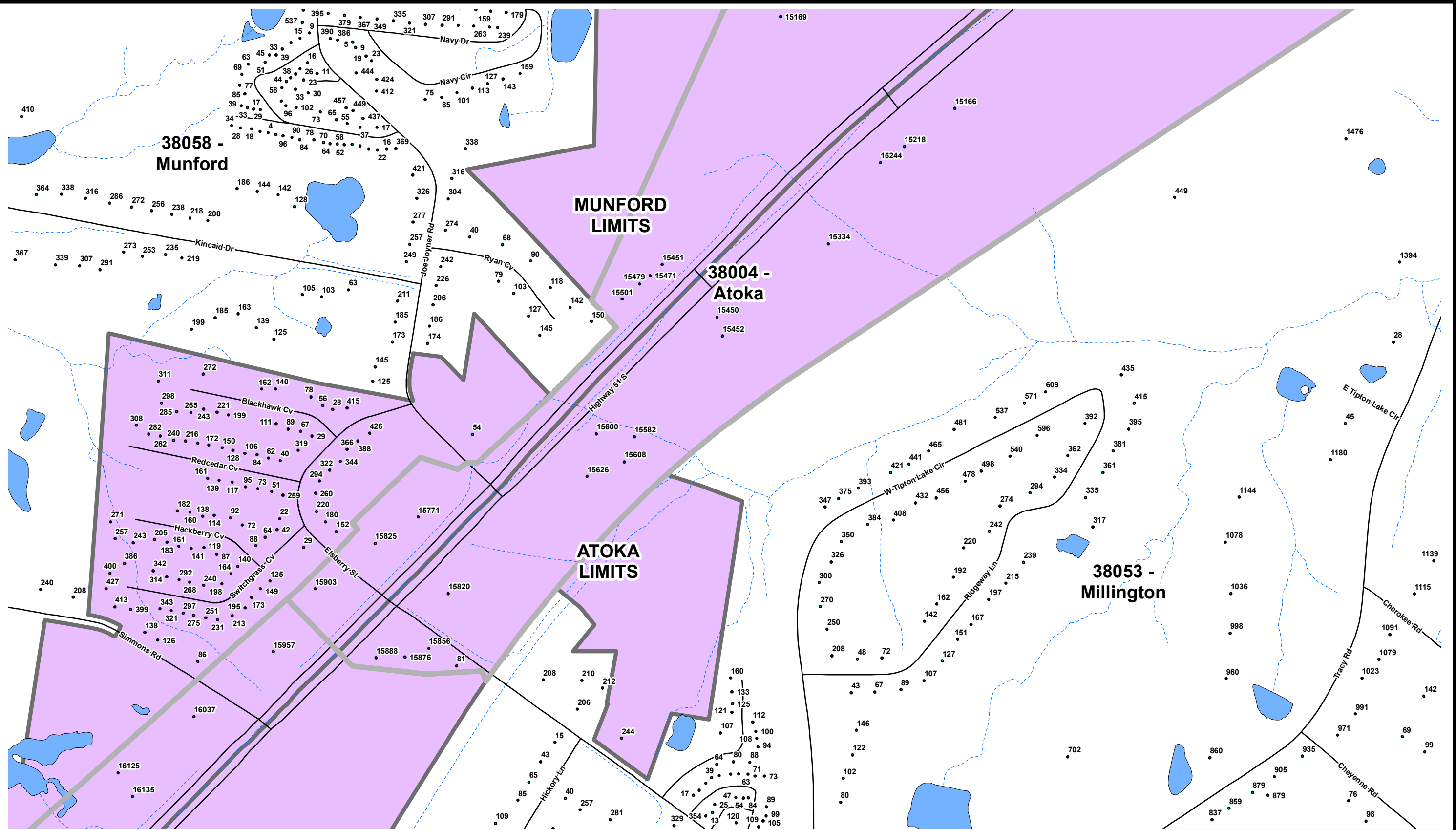
Map West **145** **144** **143** Map East

Map South

Legend

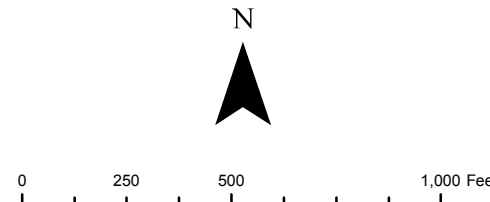
- Addresses
- County Limits
- Zip Code Boundaries
- Roads
- Streams
- Bodies of Water
- Public Land
- City Limits





TIPTON COUNTY, TN
911 ROAD MAP
 Produced by the TCGIS Department

TIPTON COUNTY GIS MAKES NO WARRANTY, EXPRESS OR IMPLIED, NOR ANY GUARANTY AS TO THE CONTENT, SEQUENCE, ACCURACY, TIMELINESS OR COMPLETENESS OF ANY OF THE INFORMATION PROVIDED. TIPTON COUNTY GIS EXPLICITLY DISCLAIMS ALL REPRESENTATIONS AND WARRANTIES. THE READER AGREES TO HOLD HARMLESS TIPTON COUNTY GIS FOR ANY CAUSE OF ACTION AND COSTS ASSOCIATED WITH ANY CAUSES OF ACTION WHICH MAY ARISE AS A CONSEQUENCE OF TIPTON COUNTY GIS PROVIDING THIS INFORMATION. REPRODUCTION OF THIS MAP IS PROHIBITED WITHOUT PERMISSION FROM TIPTON COUNTY GIS.

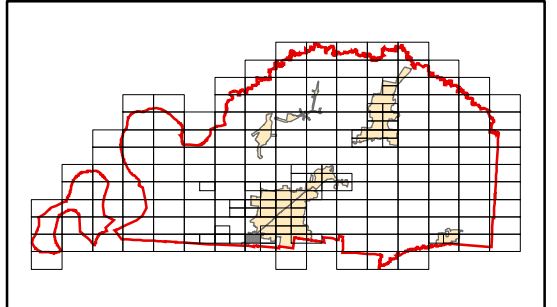


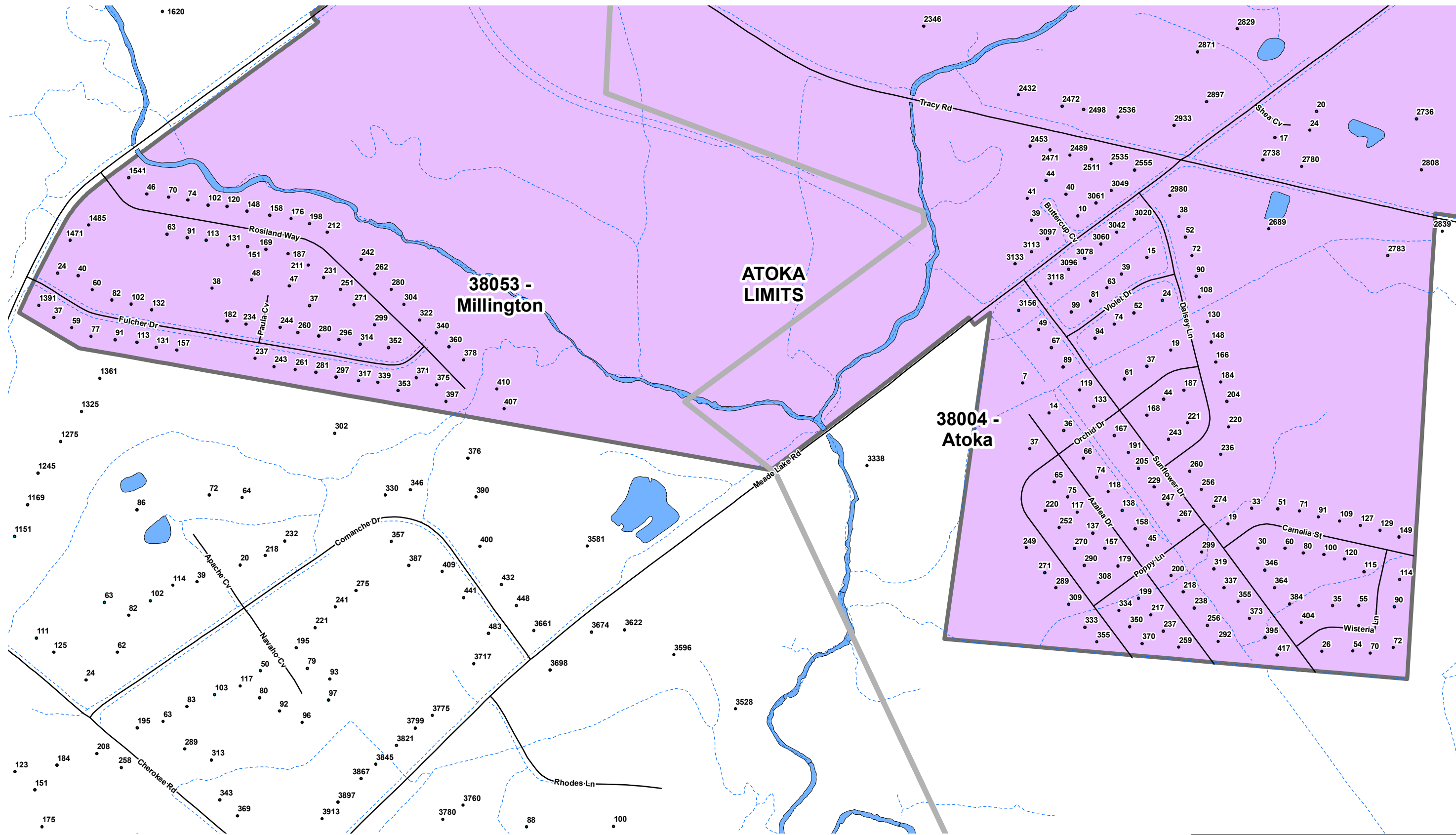
Map: 144A

Map North
127
 Map West **145** **144A** **143** Map East
 Map South

Legend

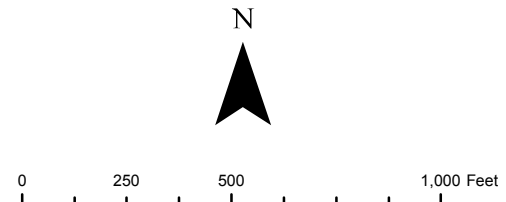
- Addresses
- ▭ County Limits
- ▭ Zip Code Boundaries
- Roads
- - - Streams
- ▭ Bodies of Water
- ▭ Public Land
- ▭ City Limits





TIPTON COUNTY, TN
911 ROAD MAP
 Produced by the TCGIS Department

TIPTON COUNTY GIS MAKES NO WARRANTY, EXPRESS OR IMPLIED, NOR ANY GUARANTY AS TO THE CONTENT, SEQUENCE, ACCURACY, TIMELINESS OR COMPLETENESS OF ANY OF THE INFORMATION PROVIDED. TIPTON COUNTY GIS EXPLICITLY DISCLAIMS ALL REPRESENTATIONS AND WARRANTIES. THE READER AGREES TO HOLD HARMLESS TIPTON COUNTY GIS FOR ANY CAUSE OF ACTION AND COSTS ASSOCIATED WITH ANY CAUSES OF ACTION WHICH MAY ARISE AS A CONSEQUENCE OF TIPTON COUNTY GIS PROVIDING THIS INFORMATION. REPRODUCTION OF THIS MAP IS PROHIBITED WITHOUT PERMISSION FROM TIPTON COUNTY GIS.



Map: 144B

Map North
127

Map West **145** **144B** **143** Map East

Map South

Legend

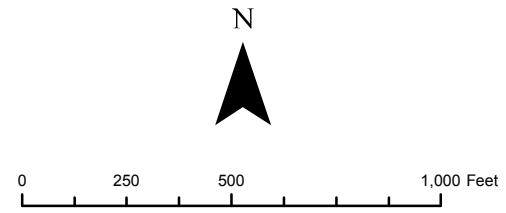
- Addresses
- County Limits
- Zip Code Boundaries
- Roads
- Streams
- Bodies of Water
- Public Land
- City Limits





TIPTON COUNTY, TN
911 ROAD MAP
 Produced by the TCGIS Department

TIPTON COUNTY GIS MAKES NO WARRANTY, EXPRESS OR IMPLIED, NOR ANY GUARANTY AS TO THE CONTENT, SEQUENCE, ACCURACY, TIMELINESS OR COMPLETENESS OF ANY OF THE INFORMATION PROVIDED. TIPTON COUNTY GIS EXPLICITLY DISCLAIMS ALL REPRESENTATIONS AND WARRANTIES. THE READER AGREES TO HOLD HARMLESS TIPTON COUNTY GIS FOR ANY CAUSE OF ACTION AND COSTS ASSOCIATED WITH ANY CAUSES OF ACTION WHICH MAY ARISE AS A CONSEQUENCE OF TIPTON COUNTY GIS PROVIDING THIS INFORMATION. REPRODUCTION OF THIS MAP IS PROHIBITED WITHOUT PERMISSION FROM TIPTON COUNTY GIS.

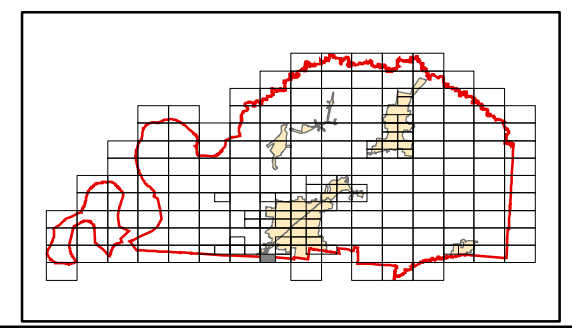


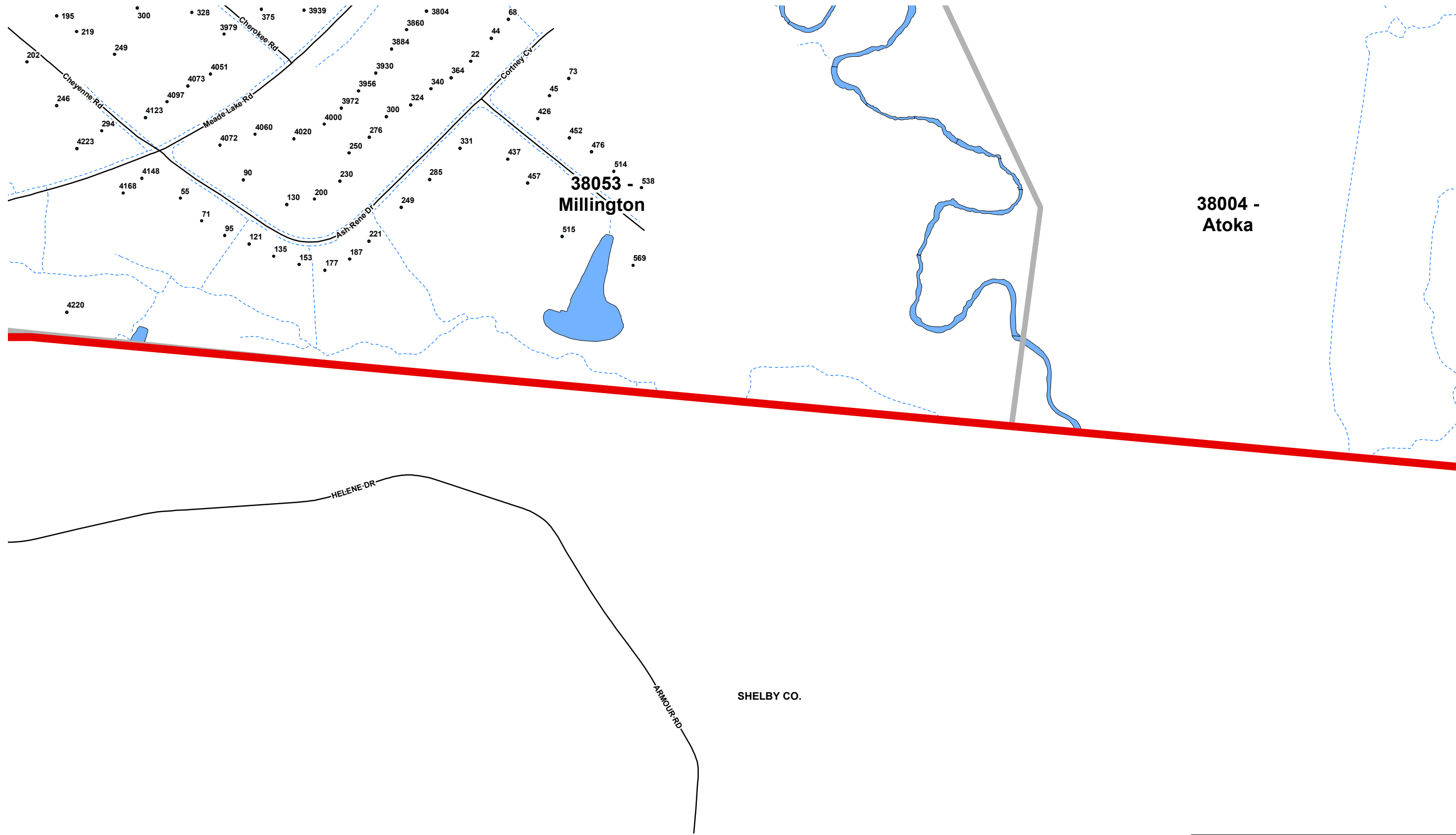
Map: 144C

Map North
127
 Map West **145** **144C** **143** Map East
 Map South

Legend

- Addresses
- County Limits
- Zip Code Boundaries
- Roads
- - - Streams
- Bodies of Water
- Public Land
- City Limits

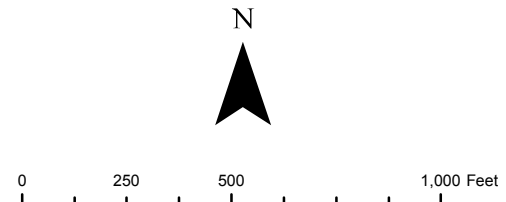




TIPTON COUNTY, TN
911 ROAD MAP
 Produced by the TCGIS Department



TIPTON COUNTY GIS MAKES NO WARRANTY, EXPRESS OR IMPLIED, NOR ANY GUARANTY AS TO THE CONTENT, SEQUENCE, ACCURACY, TIMELINESS OR COMPLETENESS OF ANY OF THE INFORMATION PROVIDED. TIPTON COUNTY GIS EXPLICITLY DISCLAIMS ALL REPRESENTATIONS AND WARRANTIES. THE READER AGREES TO HOLD HARMLESS TIPTON COUNTY GIS FOR ANY CAUSE OF ACTION AND COSTS ASSOCIATED WITH ANY CAUSES OF ACTION WHICH MAY ARISE AS A CONSEQUENCE OF TIPTON COUNTY GIS PROVIDING THIS INFORMATION. REPRODUCTION OF THIS MAP IS PROHIBITED WITHOUT PERMISSION FROM TIPTON COUNTY GIS.

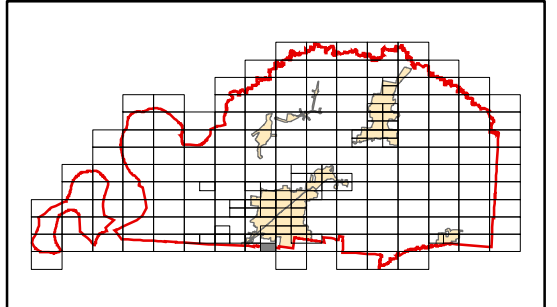


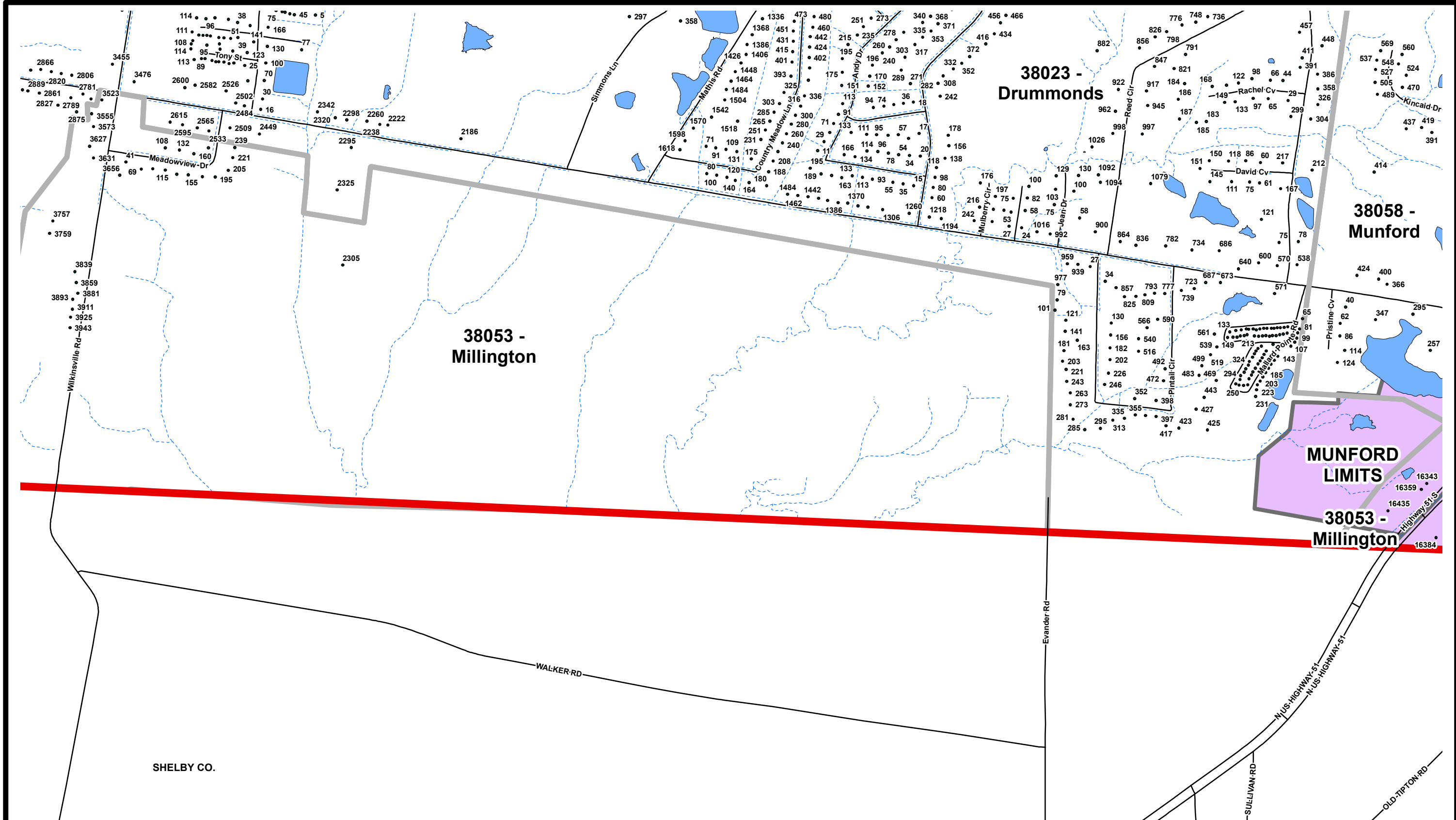
Map: 144D

Map North
127
 Map West **145** **144D** **143** Map East
 Map South

Legend

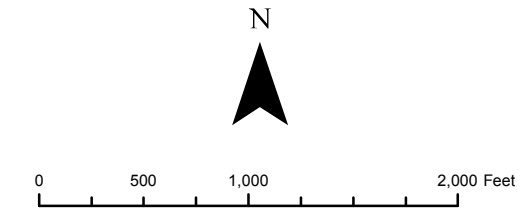
- Addresses
- ▭ County Limits
- ▭ Zip Code Boundaries
- Roads
- - - Streams
- ▭ Bodies of Water
- ▭ Public Land
- ▭ City Limits





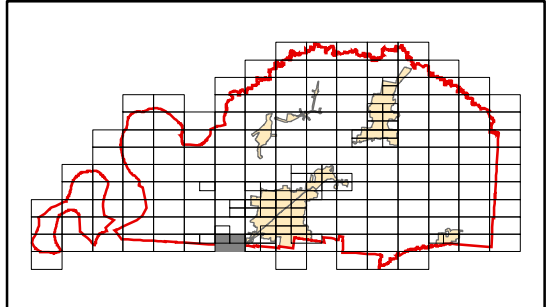
TIPTON COUNTY, TN
911 ROAD MAP
 Produced by the TCGIS Department

TIPTON COUNTY GIS MAKES NO WARRANTY, EXPRESS OR IMPLIED, NOR ANY GUARANTY AS TO THE CONTENT, SEQUENCE, ACCURACY, TIMELINESS OR COMPLETENESS OF ANY OF THE INFORMATION PROVIDED. TIPTON COUNTY GIS EXPLICITLY DISCLAIMS ALL REPRESENTATIONS AND WARRANTIES. THE READER AGREES TO HOLD HARMLESS TIPTON COUNTY GIS FOR ANY CAUSE OF ACTION AND COSTS ASSOCIATED WITH ANY CAUSES OF ACTION WHICH MAY ARISE AS A CONSEQUENCE OF TIPTON COUNTY GIS PROVIDING THIS INFORMATION. REPRODUCTION OF THIS MAP IS PROHIBITED WITHOUT PERMISSION FROM TIPTON COUNTY GIS.



Map: 145
 Map North **126**
 Map West **146** **145** **144** Map East
 Map South

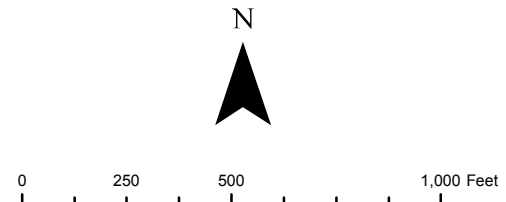
- Legend**
- Addresses
 - ▭ County Limits
 - ▭ Zip Code Boundaries
 - Roads
 - - - Streams
 - ▭ Bodies of Water
 - ▭ Public Land
 - ▭ City Limits





TIPTON COUNTY, TN
911 ROAD MAP
 Produced by the TCGIS Department

TIPTON COUNTY GIS MAKES NO WARRANTY, EXPRESS OR IMPLIED, NOR ANY GUARANTY AS TO THE CONTENT, SEQUENCE, ACCURACY, TIMELINESS OR COMPLETENESS OF ANY OF THE INFORMATION PROVIDED. TIPTON COUNTY GIS EXPLICITLY DISCLAIMS ALL REPRESENTATIONS AND WARRANTIES. THE READER AGREES TO HOLD HARMLESS TIPTON COUNTY GIS FOR ANY CAUSE OF ACTION AND COSTS ASSOCIATED WITH ANY CAUSES OF ACTION WHICH MAY ARISE AS A CONSEQUENCE OF TIPTON COUNTY GIS PROVIDING THIS INFORMATION. REPRODUCTION OF THIS MAP IS PROHIBITED WITHOUT PERMISSION FROM TIPTON COUNTY GIS.

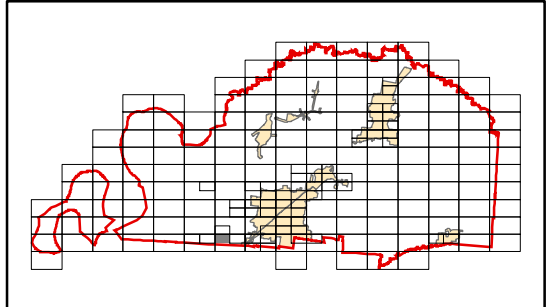


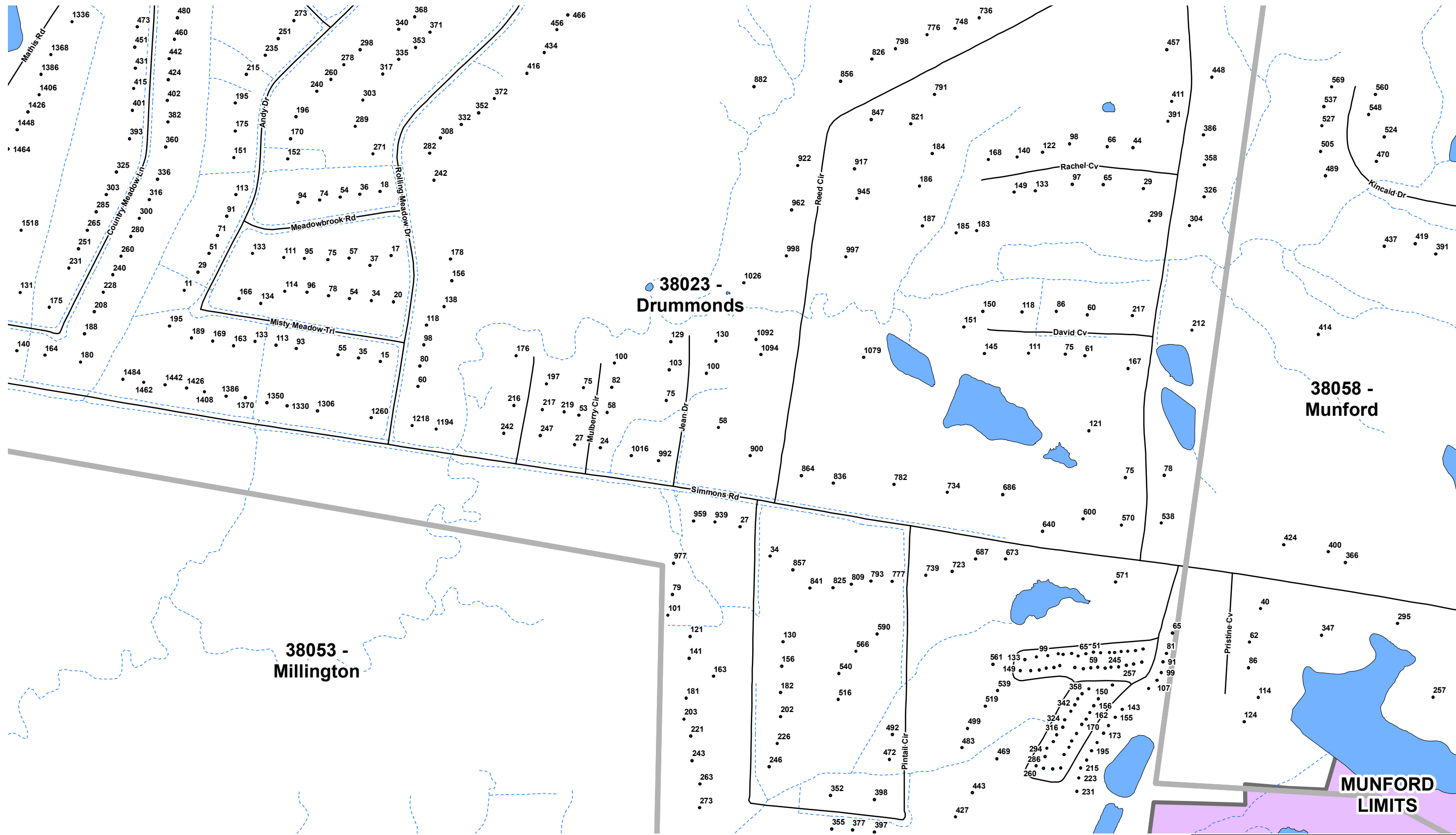
Map: 145A

Map North
126
 Map West **146** **145A** **144** Map East
 Map South

Legend

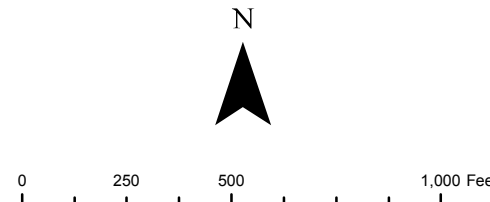
- Addresses
- County Limits
- Zip Code Boundaries
- Roads
- Streams
- Bodies of Water
- Public Land
- City Limits





TIPTON COUNTY, TN
911 ROAD MAP
 Produced by the TCGIS Department

TIPTON COUNTY GIS MAKES NO WARRANTY, EXPRESS OR IMPLIED, NOR ANY GUARANTY AS TO THE CONTENT, SEQUENCE, ACCURACY, TIMELINESS OR COMPLETENESS OF ANY OF THE INFORMATION PROVIDED. TIPTON COUNTY GIS EXPLICITLY DISCLAIMS ALL REPRESENTATIONS AND WARRANTIES. THE READER AGREES TO HOLD HARMLESS TIPTON COUNTY GIS FOR ANY CAUSE OF ACTION AND COSTS ASSOCIATED WITH ANY CAUSES OF ACTION WHICH MAY ARISE AS A CONSEQUENCE OF TIPTON COUNTY GIS PROVIDING THIS INFORMATION. REPRODUCTION OF THIS MAP IS PROHIBITED WITHOUT PERMISSION FROM TIPTON COUNTY GIS.



Map: 145B

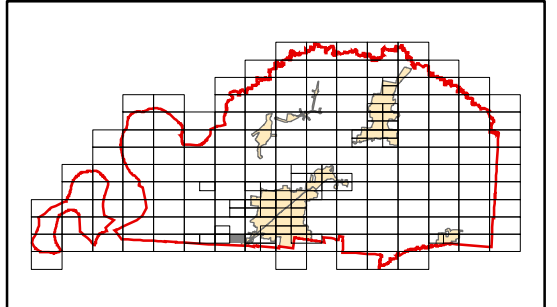
Map North
126

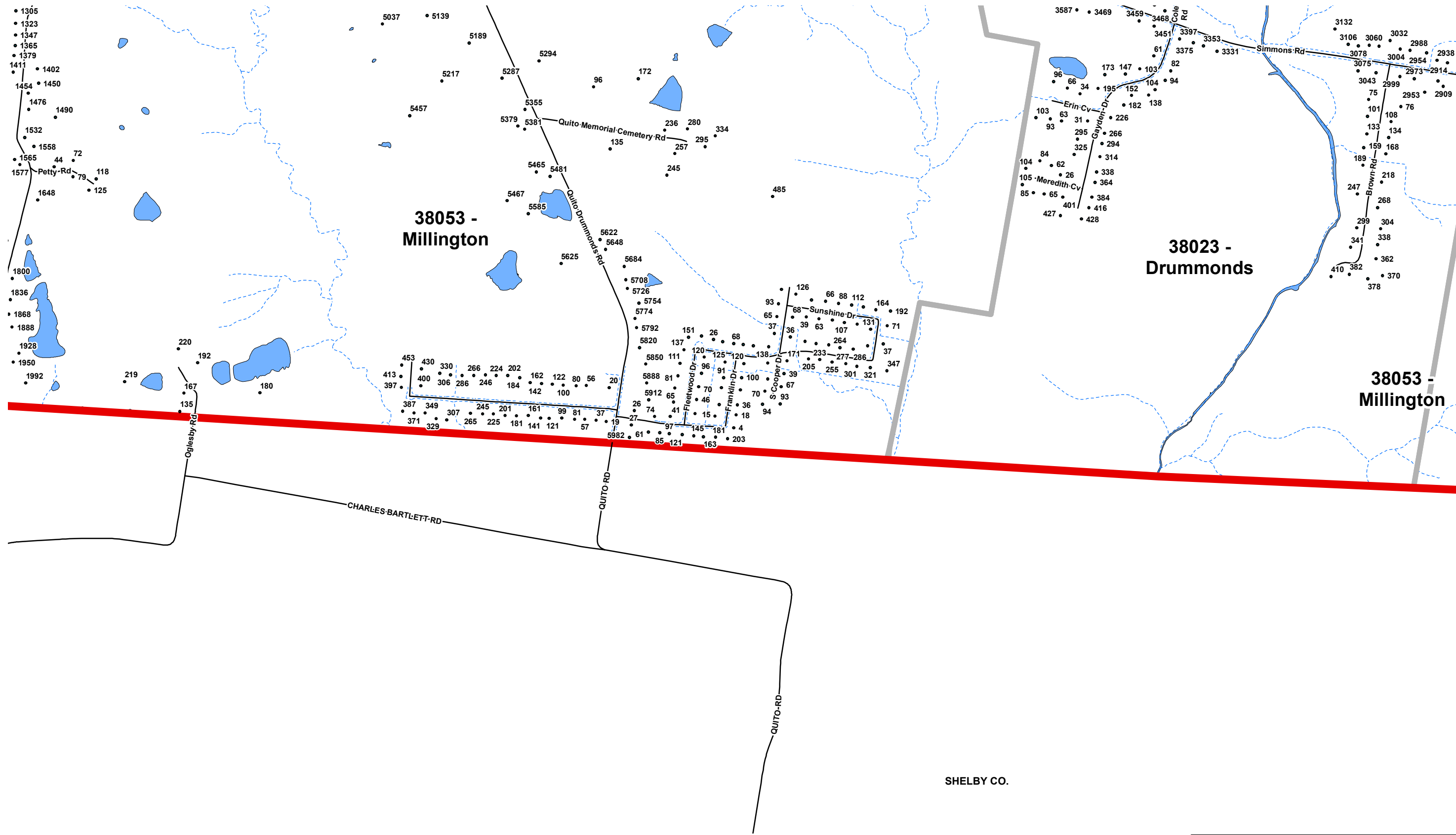
Map West **146** **145B** **144** Map East

Map South

Legend

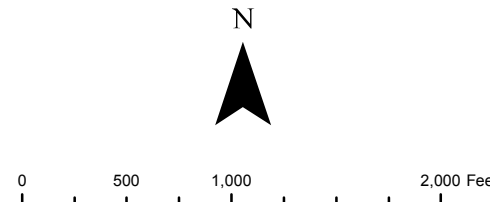
- Addresses
- ▭ County Limits
- ▭ Zip Code Boundaries
- Roads
- - - Streams
- ▭ Bodies of Water
- ▭ Public Land
- ▭ City Limits





TIPTON COUNTY, TN
911 ROAD MAP
 Produced by the TCGIS Department

TIPTON COUNTY GIS MAKES NO WARRANTY, EXPRESS OR IMPLIED, NOR ANY GUARANTY AS TO THE CONTENT, SEQUENCE, ACCURACY, TIMELINESS OR COMPLETENESS OF ANY OF THE INFORMATION PROVIDED. TIPTON COUNTY GIS EXPLICITLY DISCLAIMS ALL REPRESENTATIONS AND WARRANTIES. THE READER AGREES TO HOLD HARMLESS TIPTON COUNTY GIS FOR ANY CAUSE OF ACTION AND COSTS ASSOCIATED WITH ANY CAUSES OF ACTION WHICH MAY ARISE AS A CONSEQUENCE OF TIPTON COUNTY GIS PROVIDING THIS INFORMATION. REPRODUCTION OF THIS MAP IS PROHIBITED WITHOUT PERMISSION FROM TIPTON COUNTY GIS.



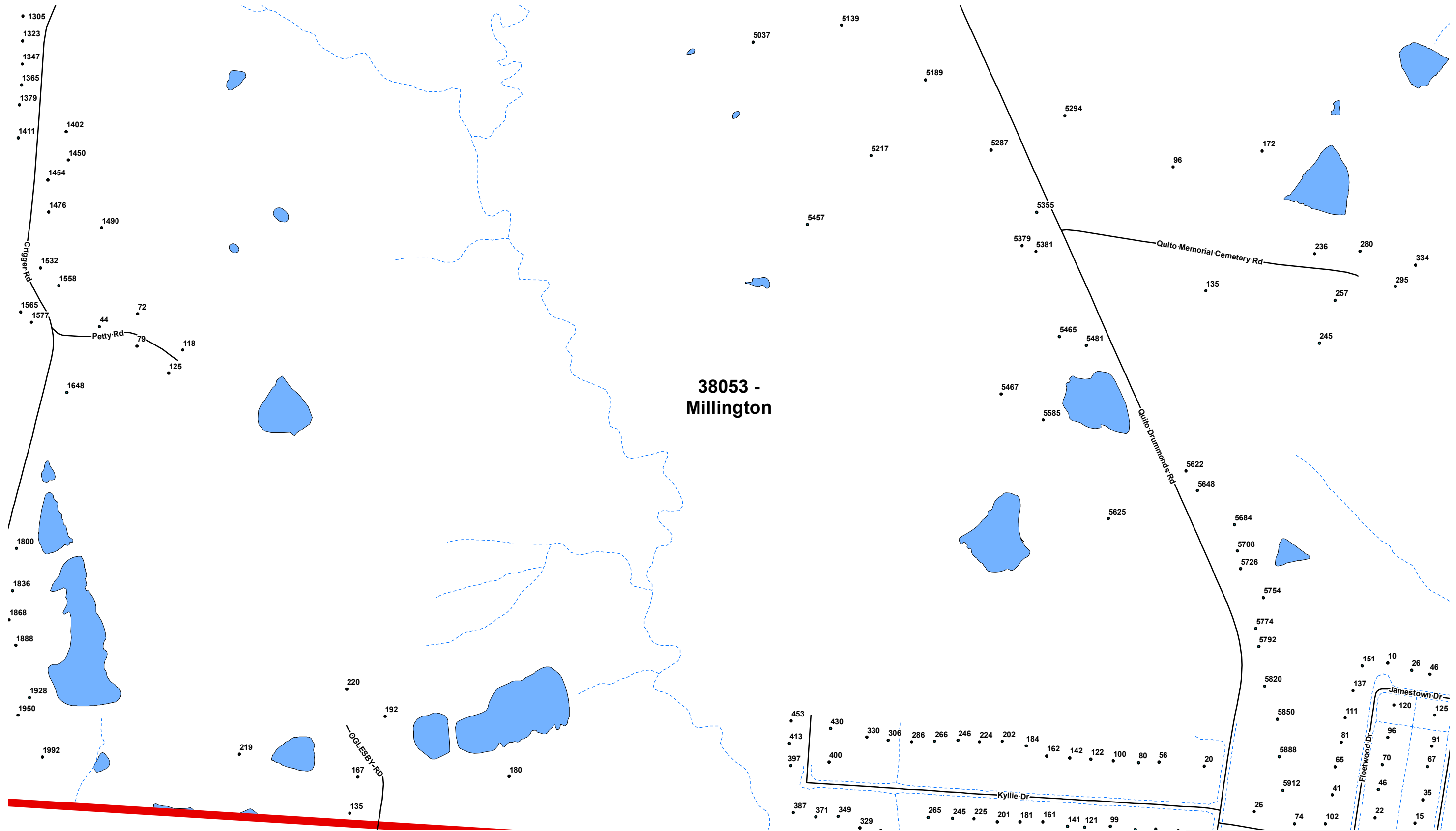
Map: 146
 Map North **125**
 Map West **147** **146** **145** Map East
 Map South

Legend

- Addresses
- ▭ County Limits
- ▭ Zip Code Boundaries
- Roads
- - - Streams
- ▭ Bodies of Water
- ▭ Public Land
- ▭ City Limits

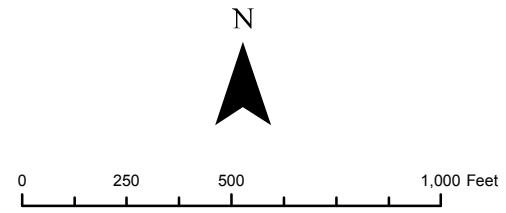


SHELBY CO.



TIPTON COUNTY, TN
911 ROAD MAP
 Produced by the TCGIS Department

TIPTON COUNTY GIS MAKES NO WARRANTY, EXPRESS OR IMPLIED, NOR ANY GUARANTY AS TO THE CONTENT, SEQUENCE, ACCURACY, TIMELINESS OR COMPLETENESS OF ANY OF THE INFORMATION PROVIDED. TIPTON COUNTY GIS EXPLICITLY DISCLAIMS ALL REPRESENTATIONS AND WARRANTIES. THE READER AGREES TO HOLD HARMLESS TIPTON COUNTY GIS FOR ANY CAUSE OF ACTION AND COSTS ASSOCIATED WITH ANY CAUSES OF ACTION WHICH MAY ARISE AS A CONSEQUENCE OF TIPTON COUNTY GIS PROVIDING THIS INFORMATION. REPRODUCTION OF THIS MAP IS PROHIBITED WITHOUT PERMISSION FROM TIPTON COUNTY GIS.



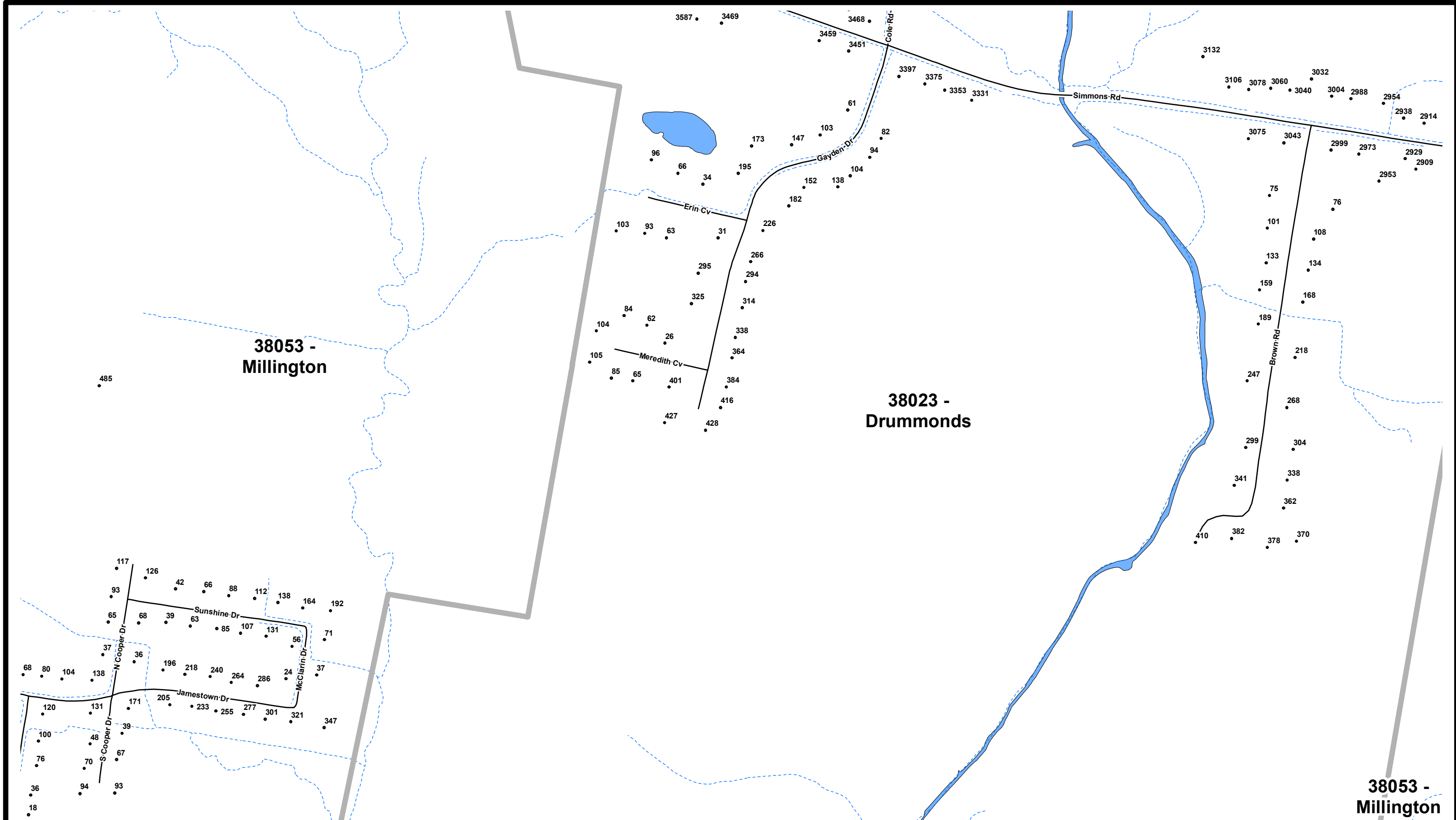
Map: 146A

Map North
125
 Map West **147** **146A** **145** Map East
 Map South

Legend

- Addresses
- County Limits
- Zip Code Boundaries
- Roads
- - - Streams
- Bodies of Water
- Public Land
- City Limits





**38053 -
Millington**

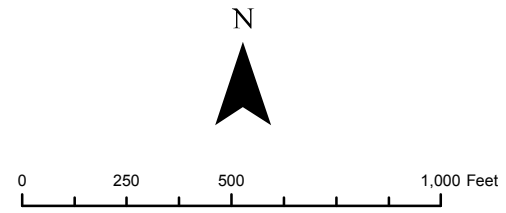
**38023 -
Drummonds**

**38053 -
Millington**

**TIPTON COUNTY, TN
911 ROAD MAP**
Produced by the TCGIS Department



TIPTON COUNTY GIS MAKES NO WARRANTY, EXPRESS OR IMPLIED, NOR ANY GUARANTY AS TO THE CONTENT, SEQUENCE, ACCURACY, TIMELINESS OR COMPLETENESS OF ANY OF THE INFORMATION PROVIDED. TIPTON COUNTY GIS EXPLICITLY DISCLAIMS ALL REPRESENTATIONS AND WARRANTIES. THE READER AGREES TO HOLD HARMLESS TIPTON COUNTY GIS FOR ANY CAUSE OF ACTION AND COSTS ASSOCIATED WITH ANY CAUSES OF ACTION WHICH MAY ARISE AS A CONSEQUENCE OF TIPTON COUNTY GIS PROVIDING THIS INFORMATION. REPRODUCTION OF THIS MAP IS PROHIBITED WITHOUT PERMISSION FROM TIPTON COUNTY GIS.



Map: 146B

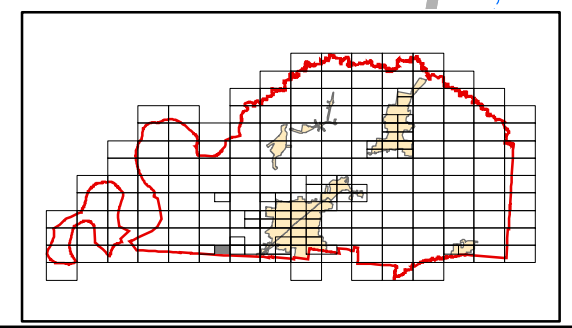
Map North
125

Map West **147** **146B** **145** Map East

Map South

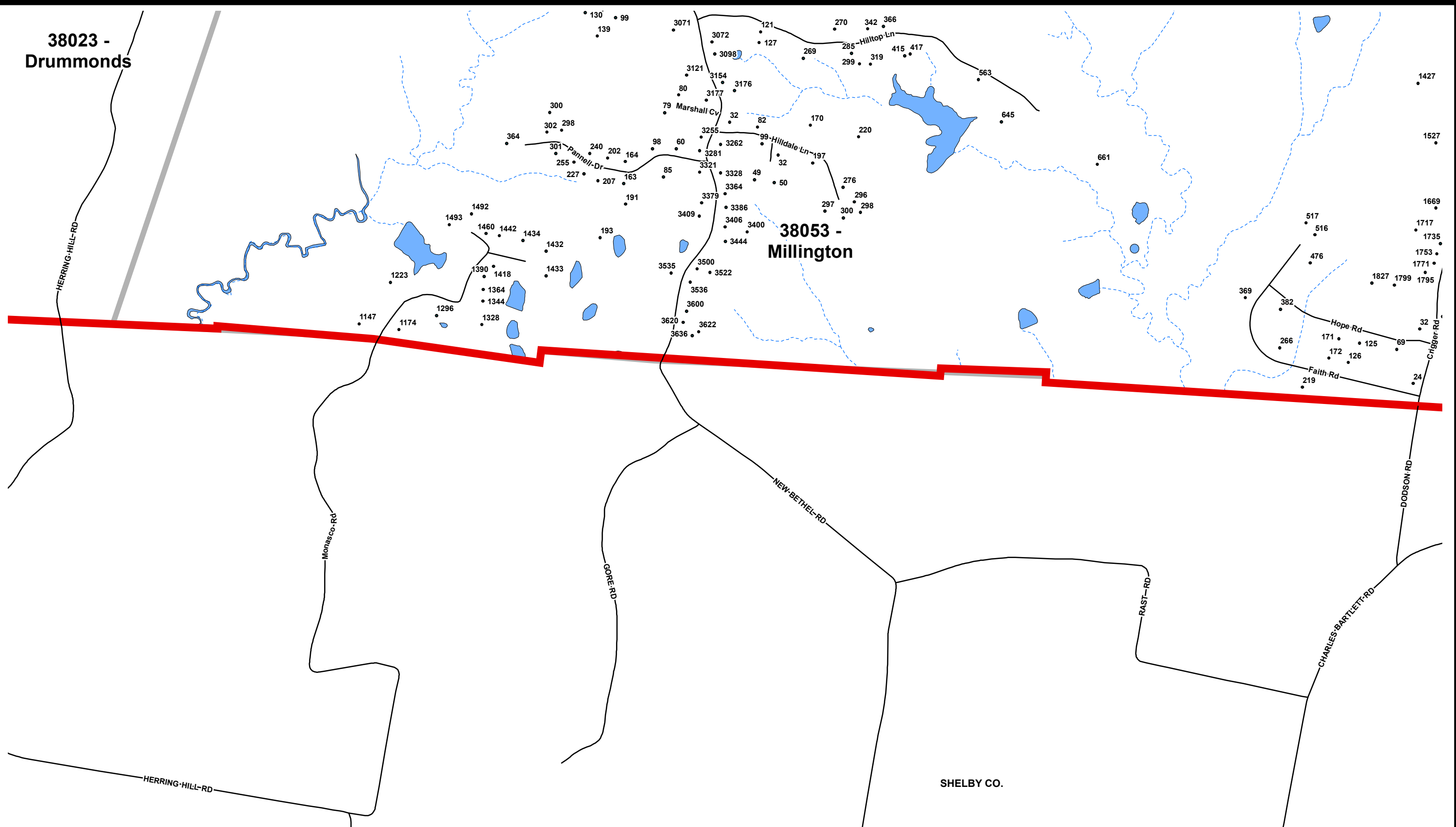
Legend

- Addresses
- County Limits
- Zip Code Boundaries
- Roads
- Streams
- Bodies of Water
- Public Land
- City Limits



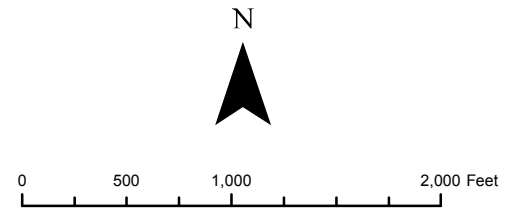
38023 -
Drummonds

38053 -
Millington



TIPTON COUNTY, TN
911 ROAD MAP
 Produced by the TCGIS Department

TIPTON COUNTY GIS MAKES NO WARRANTY, EXPRESS OR IMPLIED, NOR ANY GUARANTY AS TO THE CONTENT, SEQUENCE, ACCURACY, TIMELINESS OR COMPLETENESS OF ANY OF THE INFORMATION PROVIDED. TIPTON COUNTY GIS EXPLICITLY DISCLAIMS ALL REPRESENTATIONS AND WARRANTIES. THE READER AGREES TO HOLD HARMLESS TIPTON COUNTY GIS FOR ANY CAUSE OF ACTION AND COSTS ASSOCIATED WITH ANY CAUSES OF ACTION WHICH MAY ARISE AS A CONSEQUENCE OF TIPTON COUNTY GIS PROVIDING THIS INFORMATION. REPRODUCTION OF THIS MAP IS PROHIBITED WITHOUT PERMISSION FROM TIPTON COUNTY GIS.



Map: 147

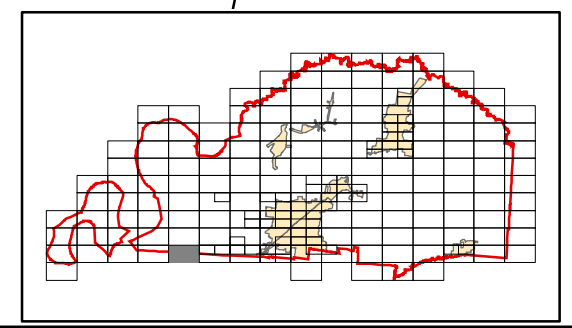
Map North
124

Map West **148** **147** **146** Map East

Map South

Legend

- Addresses
- ▭ County Limits
- ▭ Zip Code Boundaries
- Roads
- - - Streams
- ▭ Bodies of Water
- ▭ Public Land
- ▭ City Limits



38023 -
Drummonds

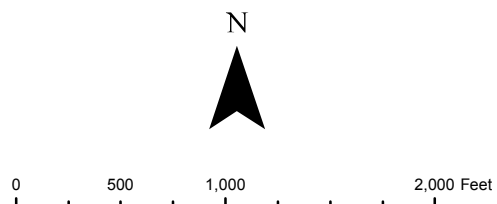
SHELBY CO.

TIPTON COUNTY, TN 911 ROAD MAP

Produced by the TCGIS Department



TIPTON COUNTY GIS MAKES NO WARRANTY, EXPRESS OR IMPLIED, NOR ANY GUARANTY AS TO THE CONTENT, SEQUENCE, ACCURACY, TIMELINESS OR COMPLETENESS OF ANY OF THE INFORMATION PROVIDED. TIPTON COUNTY GIS EXPLICITLY DISCLAIMS ALL REPRESENTATIONS AND WARRANTIES. THE READER AGREES TO HOLD HARMLESS TIPTON COUNTY GIS FOR ANY CAUSE OF ACTION AND COSTS ASSOCIATED WITH ANY CAUSES OF ACTION WHICH MAY ARISE AS A CONSEQUENCE OF TIPTON COUNTY GIS PROVIDING THIS INFORMATION. REPRODUCTION OF THIS MAP IS PROHIBITED WITHOUT PERMISSION FROM TIPTON COUNTY GIS.



Map: 148

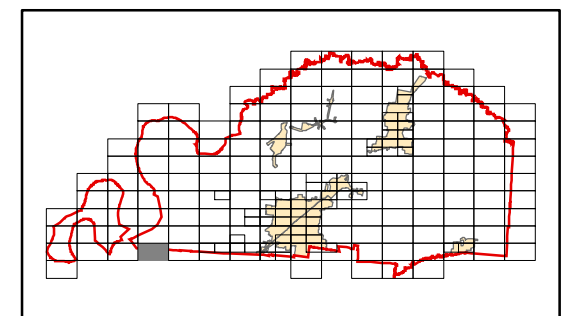
Map North
123

Map West 149 **148** 147 Map East

Map South

Legend

- Addresses
- County Limits
- Zip Code Boundaries
- Roads
- - - Streams
- Bodies of Water
- Public Land
- City Limits




RIVER RD

RIVER-BLUFF RD

HERRING HILL RD

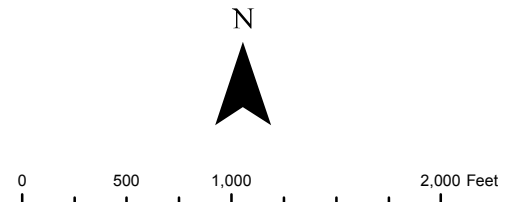
HERRING HILL RD



TIPTON COUNTY, TN
911 ROAD MAP
 Produced by the TCGIS Department



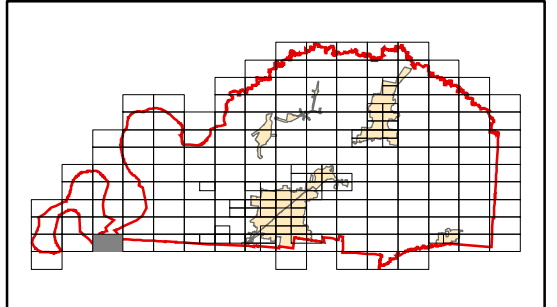
TIPTON COUNTY GIS MAKES NO WARRANTY, EXPRESS OR IMPLIED, NOR ANY GUARANTY AS TO THE CONTENT, SEQUENCE, ACCURACY, TIMELINESS OR COMPLETENESS OF ANY OF THE INFORMATION PROVIDED. TIPTON COUNTY GIS EXPLICITLY DISCLAIMS ALL REPRESENTATIONS AND WARRANTIES. THE READER AGREES TO HOLD HARMLESS TIPTON COUNTY GIS FOR ANY CAUSE OF ACTION AND COSTS ASSOCIATED WITH ANY CAUSES OF ACTION WHICH MAY ARISE AS A CONSEQUENCE OF TIPTON COUNTY GIS PROVIDING THIS INFORMATION. REPRODUCTION OF THIS MAP IS PROHIBITED WITHOUT PERMISSION FROM TIPTON COUNTY GIS.



Map: 149
 Map North 122
 Map West 150 **149** 148 Map East
 Map South

Legend

- Addresses
- ▭ County Limits
- ▭ Zip Code Boundaries
- Roads
- - - Streams
- ▭ Bodies of Water
- ▭ Public Land
- ▭ City Limits



ARKANSAS

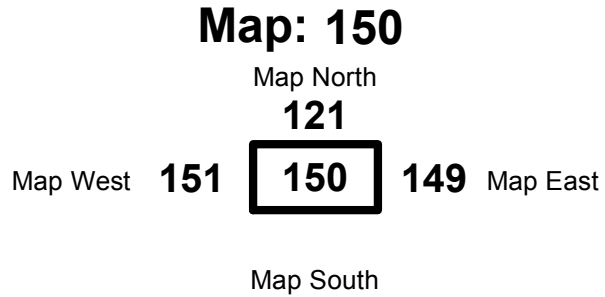
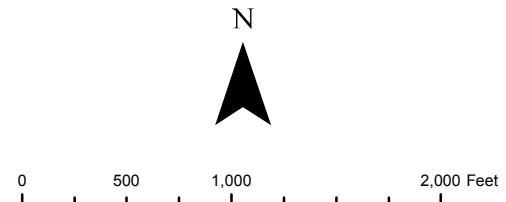
72338 -
Frenchmans
Bayou

TIPTON COUNTY, TN 911 ROAD MAP

Produced by the TCGIS Department

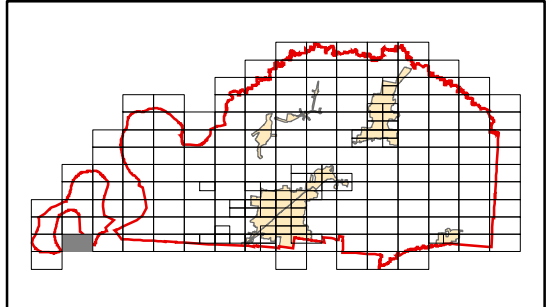


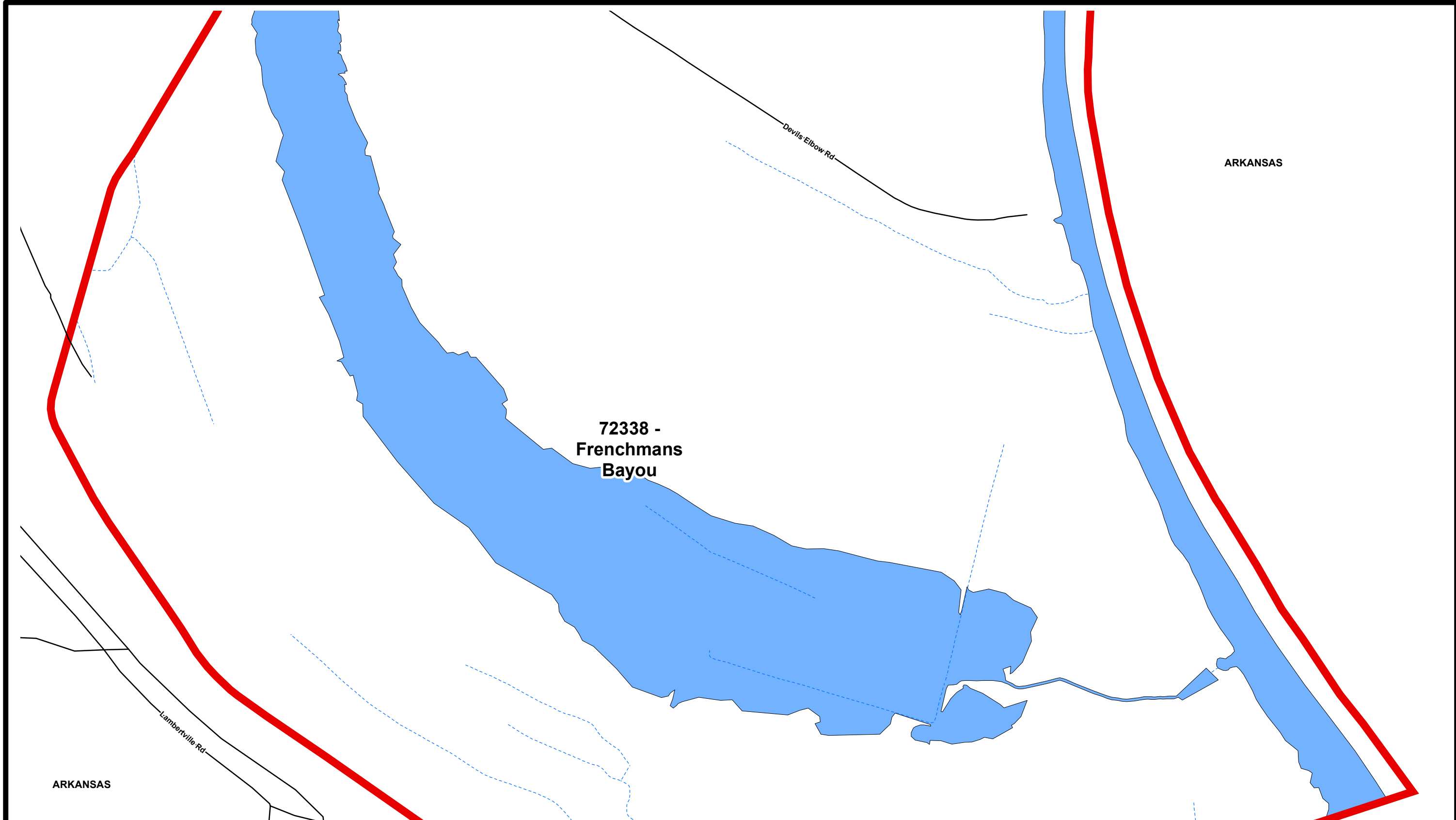
TIPTON COUNTY GIS MAKES NO WARRANTY, EXPRESS OR IMPLIED, NOR ANY GUARANTY AS TO THE CONTENT, SEQUENCE, ACCURACY, TIMELINESS OR COMPLETENESS OF ANY OF THE INFORMATION PROVIDED. TIPTON COUNTY GIS EXPLICITLY DISCLAIMS ALL REPRESENTATIONS AND WARRANTIES. THE READER AGREES TO HOLD HARMLESS TIPTON COUNTY GIS FOR ANY CAUSE OF ACTION AND COSTS ASSOCIATED WITH ANY CAUSES OF ACTION WHICH MAY ARISE AS A CONSEQUENCE OF TIPTON COUNTY GIS PROVIDING THIS INFORMATION. REPRODUCTION OF THIS MAP IS PROHIBITED WITHOUT PERMISSION FROM TIPTON COUNTY GIS.



Legend

- Addresses
- ▭ County Limits
- ▭ Zip Code Boundaries
- Roads
- - - Streams
- ▭ Bodies of Water
- ▭ Public Land
- ▭ City Limits



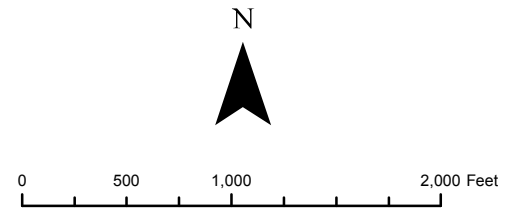


**TIPTON COUNTY, TN
911 ROAD MAP**

Produced by the TCGIS Department



TIPTON COUNTY GIS MAKES NO WARRANTY, EXPRESS OR IMPLIED, NOR ANY GUARANTY AS TO THE CONTENT, SEQUENCE, ACCURACY, TIMELINESS OR COMPLETENESS OF ANY OF THE INFORMATION PROVIDED. TIPTON COUNTY GIS EXPLICITLY DISCLAIMS ALL REPRESENTATIONS AND WARRANTIES. THE READER AGREES TO HOLD HARMLESS TIPTON COUNTY GIS FOR ANY CAUSE OF ACTION AND COSTS ASSOCIATED WITH ANY CAUSES OF ACTION WHICH MAY ARISE AS A CONSEQUENCE OF TIPTON COUNTY GIS PROVIDING THIS INFORMATION. REPRODUCTION OF THIS MAP IS PROHIBITED WITHOUT PERMISSION FROM TIPTON COUNTY GIS.



Map West

Map: 151

Map North

120

151

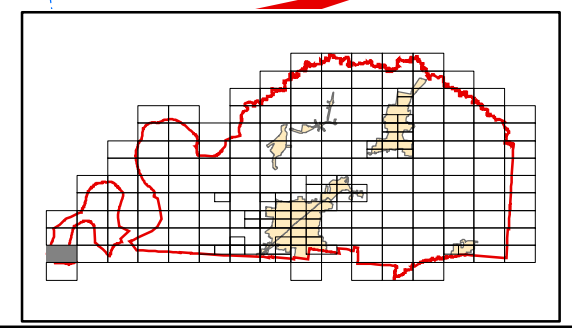
152

Map South

150 Map East

Legend

- Addresses
- County Limits
- Zip Code Boundaries
- Roads
- Streams
- Bodies of Water
- Public Land
- City Limits



72338 -
Frenchmans Bayou

Lambertville Rd

Pirani Headquarters Rd

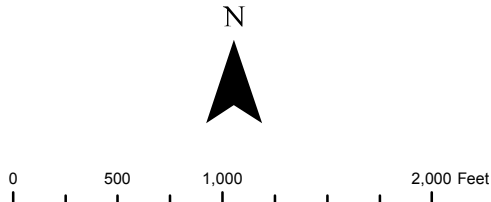
ARKANSAS

TIPTON COUNTY, TN
911 ROAD MAP

Produced by the TCGIS Department



TIPTON COUNTY GIS MAKES NO WARRANTY, EXPRESS OR IMPLIED, NOR ANY GUARANTY AS TO THE CONTENT, SEQUENCE, ACCURACY, TIMELINESS OR COMPLETENESS OF ANY OF THE INFORMATION PROVIDED. TIPTON COUNTY GIS EXPLICITLY DISCLAIMS ALL REPRESENTATIONS AND WARRANTIES. THE READER AGREES TO HOLD HARMLESS TIPTON COUNTY GIS FOR ANY CAUSE OF ACTION AND COSTS ASSOCIATED WITH ANY CAUSES OF ACTION WHICH MAY ARISE AS A CONSEQUENCE OF TIPTON COUNTY GIS PROVIDING THIS INFORMATION. REPRODUCTION OF THIS MAP IS PROHIBITED WITHOUT PERMISSION FROM TIPTON COUNTY GIS.



Map West

Map: 152

Map North
151

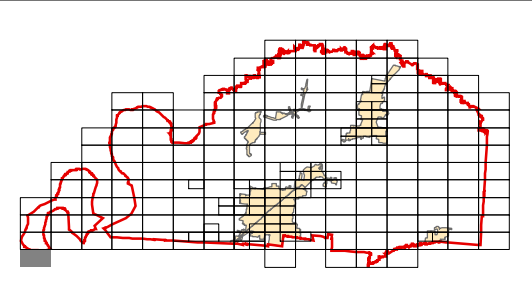
152

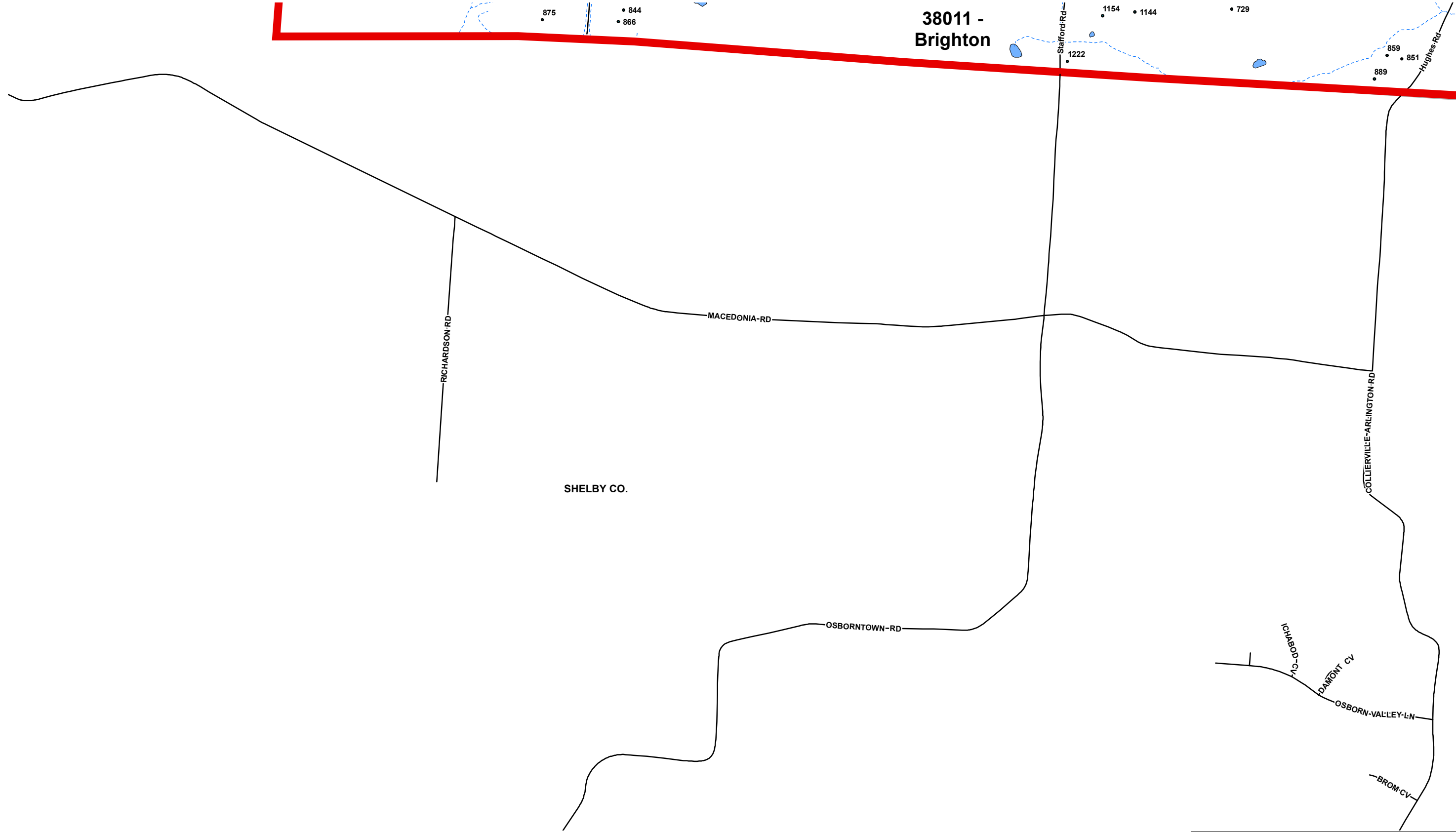
Map South

Map East

Legend

- Addresses
- ▭ County Limits
- ▭ Zip Code Boundaries
- Roads
- - - Streams
- ▭ Bodies of Water
- ▭ Public Land
- ▭ City Limits

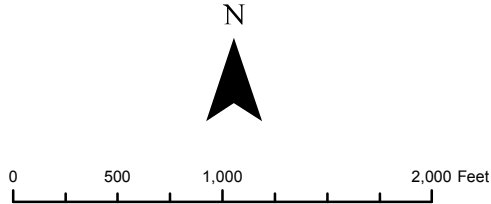




TIPTON COUNTY, TN
911 ROAD MAP
 Produced by the TCGIS Department



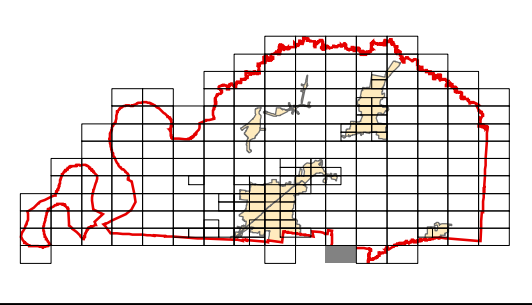
TIPTON COUNTY GIS MAKES NO WARRANTY, EXPRESS OR IMPLIED, NOR ANY GUARANTY AS TO THE CONTENT, SEQUENCE, ACCURACY, TIMELINESS OR COMPLETENESS OF ANY OF THE INFORMATION PROVIDED. TIPTON COUNTY GIS EXPLICITLY DISCLAIMS ALL REPRESENTATIONS AND WARRANTIES. THE READER AGREES TO HOLD HARMLESS TIPTON COUNTY GIS FOR ANY CAUSE OF ACTION AND COSTS ASSOCIATED WITH ANY CAUSES OF ACTION WHICH MAY ARISE AS A CONSEQUENCE OF TIPTON COUNTY GIS PROVIDING THIS INFORMATION. REPRODUCTION OF THIS MAP IS PROHIBITED WITHOUT PERMISSION FROM TIPTON COUNTY GIS.



Map: 153
 Map North
141
153 Map East
 Map South

Legend

- Addresses
- ▭ County Limits
- ▭ Zip Code Boundaries
- Roads
- - - Streams
- ▭ Bodies of Water
- ▭ Public Land
- ▭ City Limits



38011 - Brighton

38049 - Mason

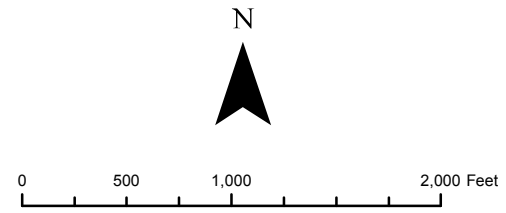
SHELBY CO.

TIPTON COUNTY, TN 911 ROAD MAP

Produced by the TCGIS Department



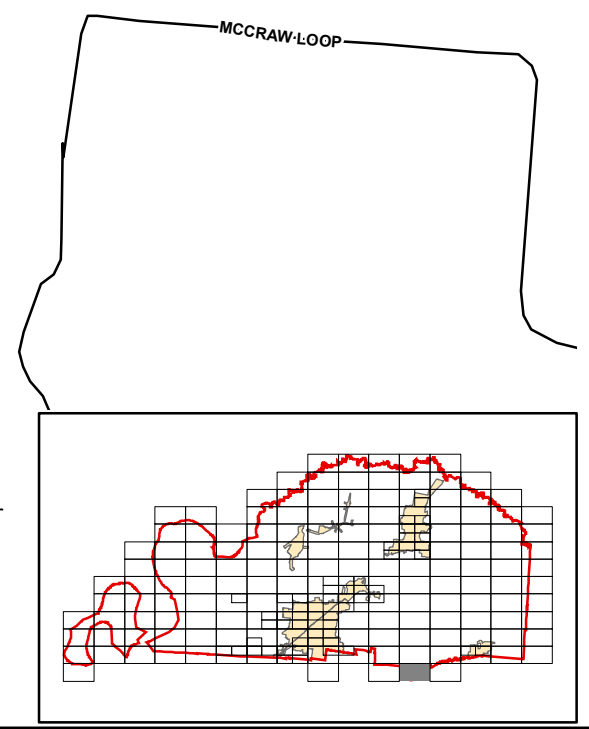
TIPTON COUNTY GIS MAKES NO WARRANTY, EXPRESS OR IMPLIED, NOR ANY GUARANTY AS TO THE CONTENT, SEQUENCE, ACCURACY, TIMELINESS OR COMPLETENESS OF ANY OF THE INFORMATION PROVIDED. TIPTON COUNTY GIS EXPLICITLY DISCLAIMS ALL REPRESENTATIONS AND WARRANTIES. THE READER AGREES TO HOLD HARMLESS TIPTON COUNTY GIS FOR ANY CAUSE OF ACTION AND COSTS ASSOCIATED WITH ANY CAUSES OF ACTION WHICH MAY ARISE AS A CONSEQUENCE OF TIPTON COUNTY GIS PROVIDING THIS INFORMATION. REPRODUCTION OF THIS MAP IS PROHIBITED WITHOUT PERMISSION FROM TIPTON COUNTY GIS.



Map: 154
Map North 140
154
Map West 153 155 Map East
Map South

Legend

- Addresses
- County Limits
- Zip Code Boundaries
- Roads
- Streams
- Bodies of Water
- Public Land
- City Limits



860
864
862

4870
4925
170
4993
Gilliam Ln
165
5015
Beaver Creek Rd

Tilly Ln

MCCRAW LOOP

38049 -
Mason

FAYETTE CO.

BEAVER CREEK DR

WITHERINGTON RD

HIGHWAY 70

BRADEN RD

WELCH ST

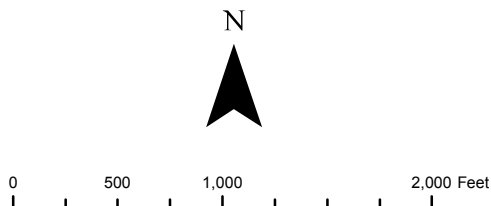
MCCRAW LOOP

TIPTON COUNTY, TN 911 ROAD MAP

Produced by the TCGIS Department



TIPTON COUNTY GIS MAKES NO WARRANTY, EXPRESS OR IMPLIED, NOR ANY GUARANTY AS TO THE CONTENT, SEQUENCE, ACCURACY, TIMELINESS OR COMPLETENESS OF ANY OF THE INFORMATION PROVIDED. TIPTON COUNTY GIS EXPLICITLY DISCLAIMS ALL REPRESENTATIONS AND WARRANTIES. THE READER AGREES TO HOLD HARMLESS TIPTON COUNTY GIS FOR ANY CAUSE OF ACTION AND COSTS ASSOCIATED WITH ANY CAUSES OF ACTION WHICH MAY ARISE AS A CONSEQUENCE OF TIPTON COUNTY GIS PROVIDING THIS INFORMATION. REPRODUCTION OF THIS MAP IS PROHIBITED WITHOUT PERMISSION FROM TIPTON COUNTY GIS.



Map: 155

Map North
139

155

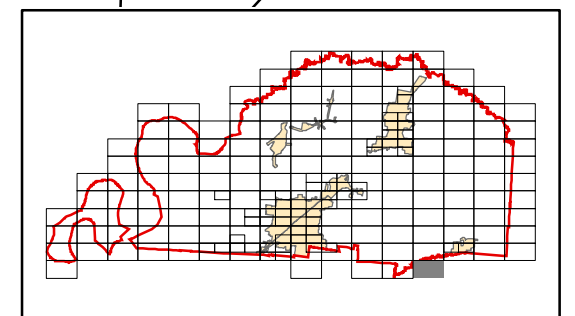
Map South

Map West 154

Map East

Legend

- Addresses
- ▭ County Limits
- ▭ Zip Code Boundaries
- Roads
- - - Streams
- ▭ Bodies of Water
- ▭ Public Land
- ▭ City Limits



HAYWOOD CO.

Estes Ln

Estes Ln

Highway 54W

Turner Ln

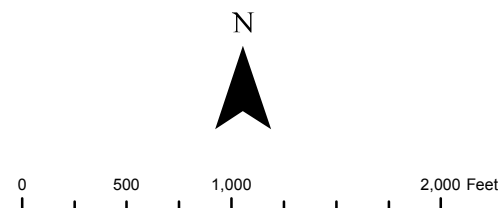
38019 -
Covington

TIPTON COUNTY, TN 911 ROAD MAP

Produced by the TCGIS Department



TIPTON COUNTY GIS MAKES NO WARRANTY, EXPRESS OR IMPLIED, NOR ANY GUARANTY AS TO THE CONTENT, SEQUENCE, ACCURACY, TIMELINESS OR COMPLETENESS OF ANY OF THE INFORMATION PROVIDED. TIPTON COUNTY GIS EXPLICITLY DISCLAIMS ALL REPRESENTATIONS AND WARRANTIES. THE READER AGREES TO HOLD HARMLESS TIPTON COUNTY GIS FOR ANY CAUSE OF ACTION AND COSTS ASSOCIATED WITH ANY CAUSES OF ACTION WHICH MAY ARISE AS A CONSEQUENCE OF TIPTON COUNTY GIS PROVIDING THIS INFORMATION. REPRODUCTION OF THIS MAP IS PROHIBITED WITHOUT PERMISSION FROM TIPTON COUNTY GIS.



Map: 156

Map North

Map West 022

156

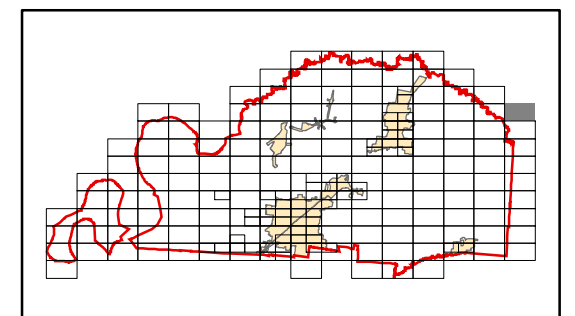
045

Map South

Map East

Legend

- Addresses
- County Limits
- Zip Code Boundaries
- Roads
- Streams
- Bodies of Water
- Public Land
- City Limits



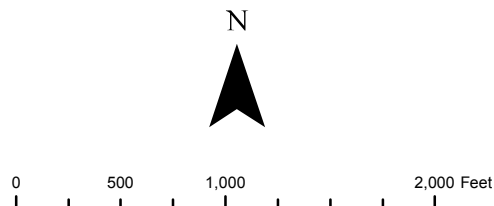
SHELBY CO.

TIPTON COUNTY, TN 911 ROAD MAP

Produced by the TCGIS Department



TIPTON COUNTY GIS MAKES NO WARRANTY, EXPRESS OR IMPLIED, NOR ANY GUARANTY AS TO THE CONTENT, SEQUENCE, ACCURACY, TIMELINESS OR COMPLETENESS OF ANY OF THE INFORMATION PROVIDED. TIPTON COUNTY GIS EXPLICITLY DISCLAIMS ALL REPRESENTATIONS AND WARRANTIES. THE READER AGREES TO HOLD HARMLESS TIPTON COUNTY GIS FOR ANY CAUSE OF ACTION AND COSTS ASSOCIATED WITH ANY CAUSES OF ACTION WHICH MAY ARISE AS A CONSEQUENCE OF TIPTON COUNTY GIS PROVIDING THIS INFORMATION. REPRODUCTION OF THIS MAP IS PROHIBITED WITHOUT PERMISSION FROM TIPTON COUNTY GIS.



Map West

Map: 157

Map North
143

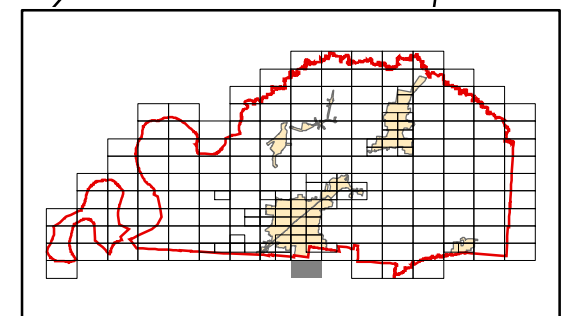
157

Map South

Map East

Legend

- Addresses
- ▭ County Limits
- ▭ Zip Code Boundaries
- Roads
- - - Streams
- ▭ Bodies of Water
- ▭ Public Land
- ▭ City Limits



CARONDELET-CV
CARONDELET-ST

MILLER-RD

DONNELL-RD

DONNELL-RD

MUNCEY-DR

SARTORI-DR

MUDVILLE-RD

ROSEMARK-RD

N GRAGG-RD

BARRET-RD

AUSTIN-PEAY-HWY

GRAGG-RD

KERVILLE-ROSEMARK-RD