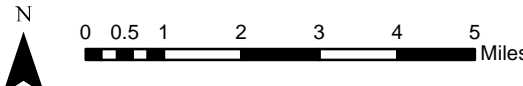
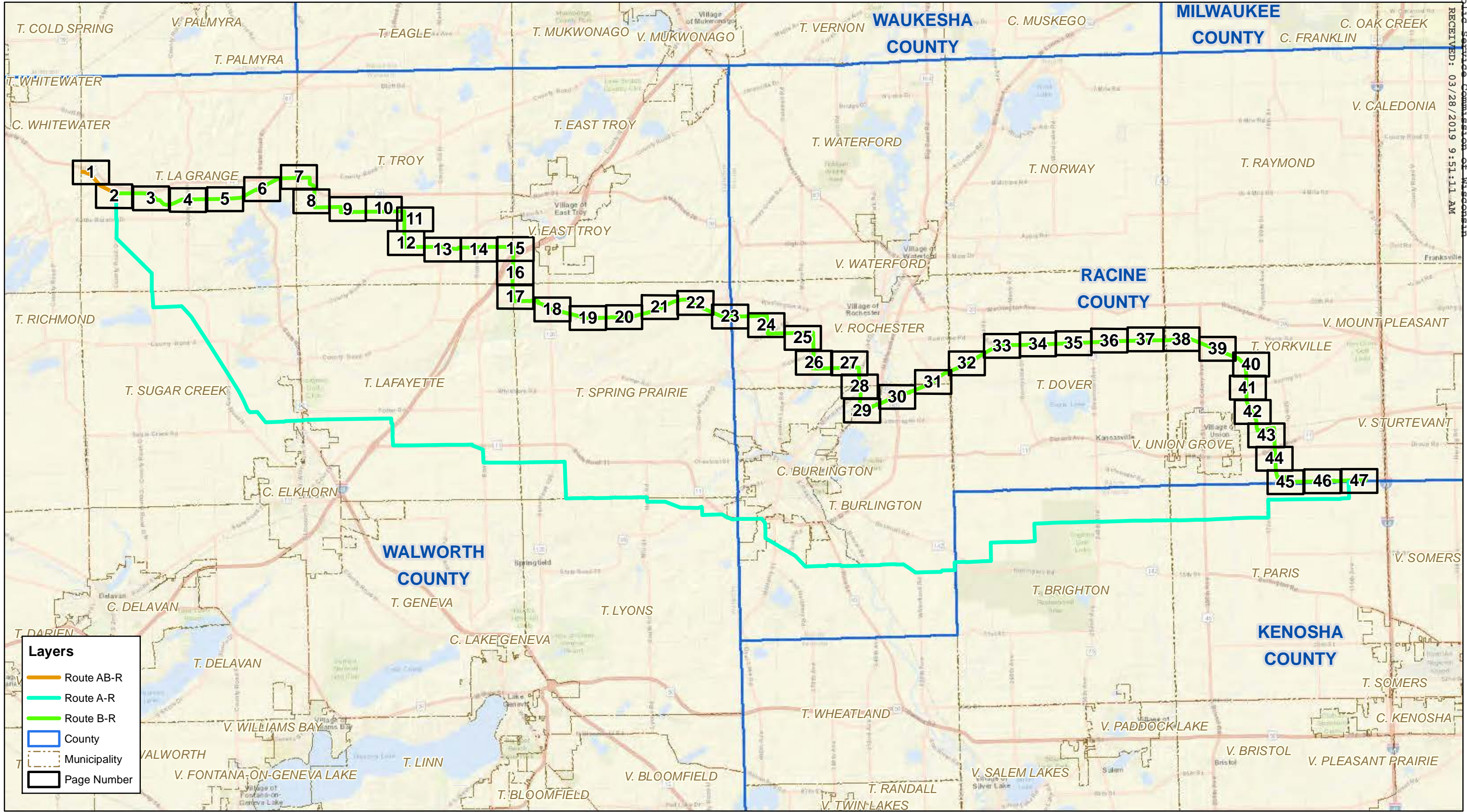


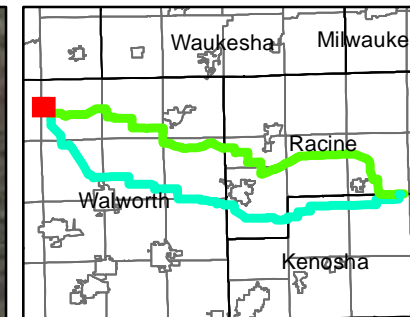
Appendix A Attachment 4 - Proposed Planset Route B-R (Amended March 2019)

Public Service Commission of Wisconsin
RECEIVED: 03/28/2019 9:51:11 AM



Proposed Lakeshore Lateral Project

Date: 3/21/2019



Proposed Lakeshore Lateral Project

Layers

- █ Route HDD-R
- █ Route A-R
- █ Route B-R
- █ Route X-R

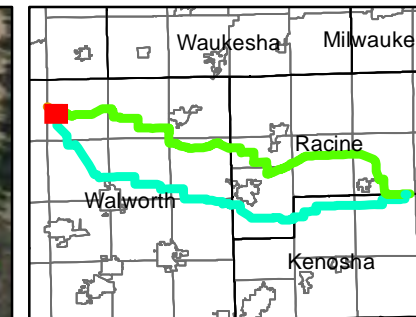
March 2019 Amendment Routes

- (1) AB1-R-01
- (1) A2-R-01
- (1) B2-R-01
- (2) A2-R-02
- (3) B2-R-02
- Easement Temporary
- Easement Above Ground
- Easement Permanent
- Easement Workspace
- Access Roads
- Parcels



Index Page #: 1

Appendix A Attachment 4 - Proposed Plan Set Route B-R (Amended March 2019)



Proposed Lakeshore Lateral Project

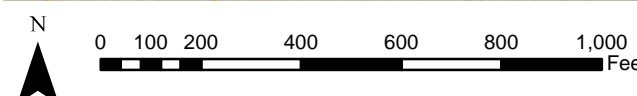
Layers

- Route HDD-R
- Route A-R
- Route B-R
- Route X-R

March 2019 Amendment Routes

- (1) AB1-R-01
- (1) A2-R-01
- (1) B2-R-01
- (2) A2-R-02
- (3) B2-R-02

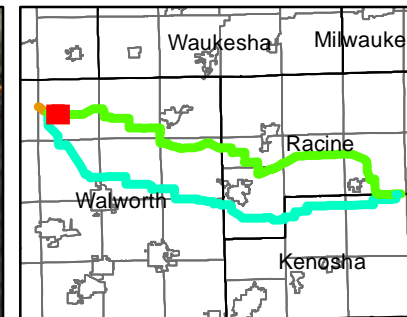
- Easement Temporary
- Easement Above Ground
- Easement Permanent
- Easement Workspace
- Access Roads
- Parcels



Index Page #: 2
















Appendix A Attachment 4 - Proposed Plan Set Route B-R (Amended March 2019)

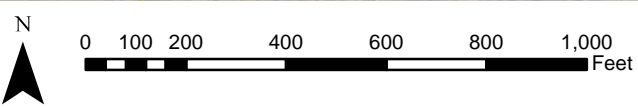
Date: 3/27/2019
Page 2 of 47

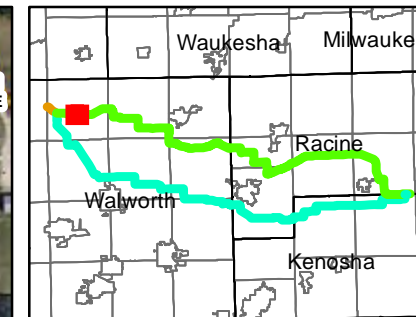


Proposed Lakeshore Lateral Project

Layers





-  Route HDD-R
 -  Route A-R
 -  Route B-R
 -  Route X-R
- March 2019 Amendment Routes**
-  (1) AB1-R-01
 -  (1) A2-R-01
 -  (1) B2-R-01
 -  (2) A2-R-02
 -  (3) B2-R-02
 -  Easement Temporary
 -  Easement Above Ground
 -  Easement Permanent
 -  Easement Workspace
 -  Access Roads
 -  Parcels
















Proposed Lakeshore Lateral Project

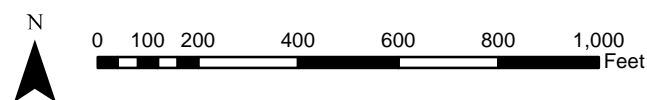
Layers

-  Route HDD-R
-  Route A-R
-  Route B-R
-  Route X-R

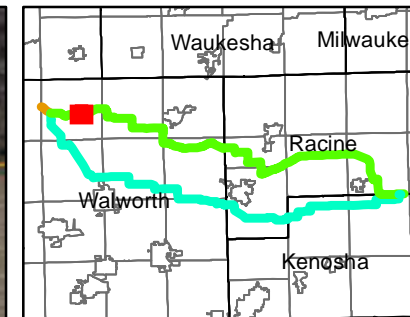
March 2019 Amendment Routes

-  (1) AB1-R-01
-  (1) A2-R-01
-  (1) B2-R-01
-  (2) A2-R-02
-  (3) B2-R-02

-  Easement Temporary
-  Easement Above Ground
-  Easement Permanent
-  Easement Workspace
-  Access Roads
-  Parcels


















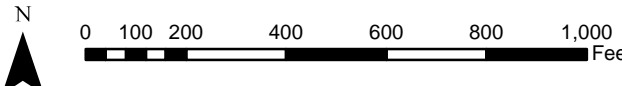
Index Page #: 4



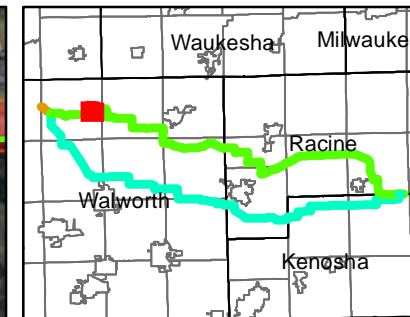
Proposed Lakeshore Lateral Project

Layers

-  Route HDD-R
 -  Route A-R
 -  Route B-R
 -  Route X-R
- March 2019 Amendment Routes**
-  (1) AB1-R-01
 -  (1) A2-R-01
 -  (1) B2-R-01
 -  (2) A2-R-02
 -  (3) B2-R-02
 -  Easement Temporary
 -  Easement Above Ground
 -  Easement Permanent
 -  Easement Workspace
 -  Access Roads
 -  Parcels



Index Page #: 5



Proposed Lakeshore Lateral Project

Layers

- █ Route HDD-R
- █ Route A-R
- █ Route B-R
- █ Route X-R

March 2019 Amendment Routes

- █ (1) AB1-R-01
- █ (1) A2-R-01
- █ (1) B2-R-01
- █ (2) A2-R-02
- █ (3) B2-R-02

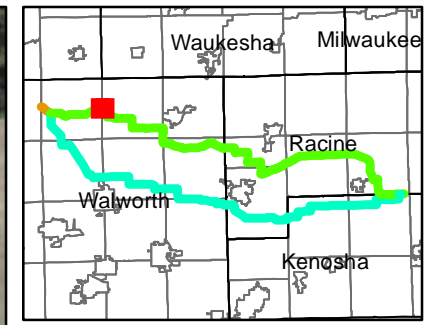
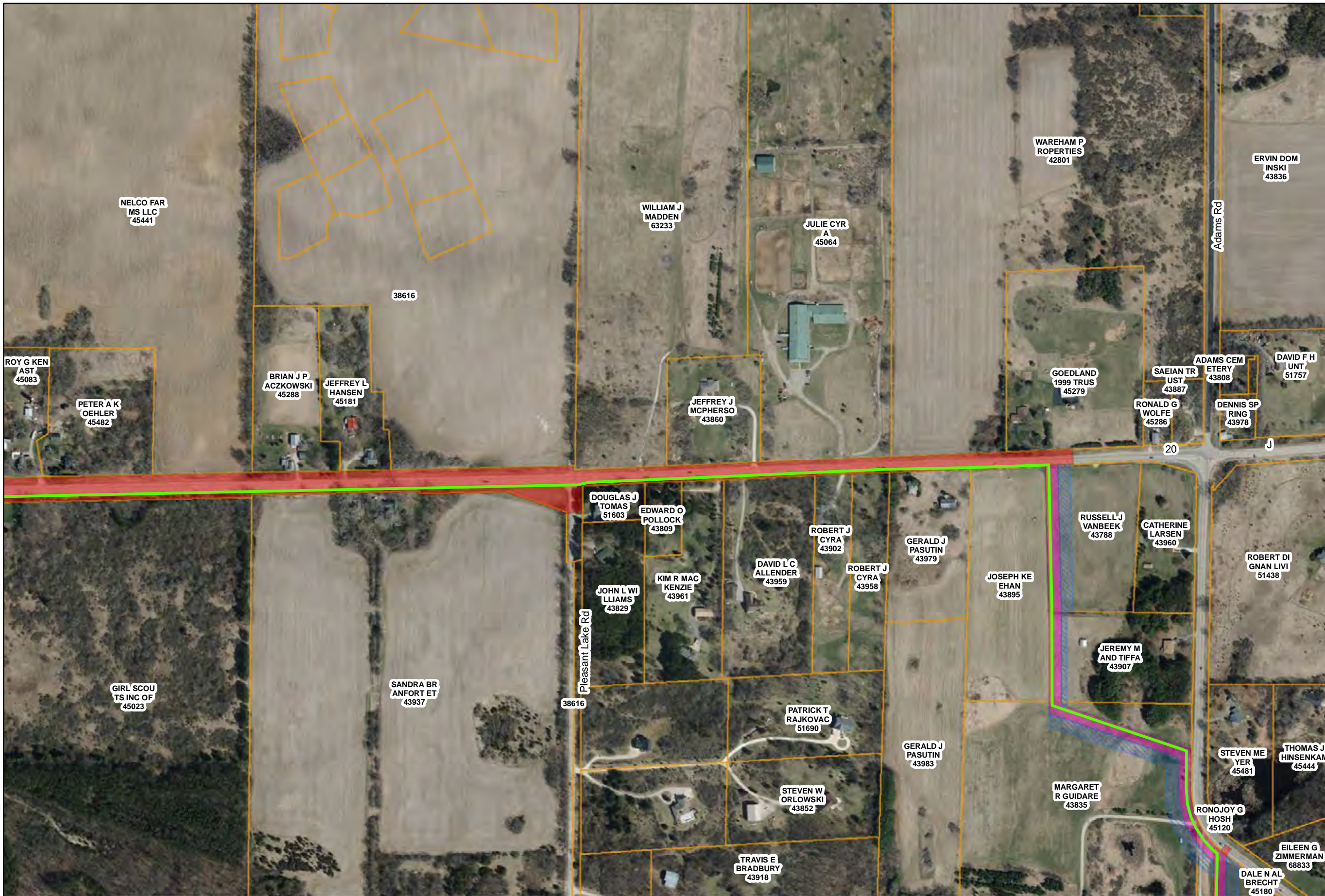
- ▨ Easement Temporary
- ▨ Easement Above Ground
- ▨ Easement Permanent
- ▨ Easement Workspace
- ▨ Access Roads
- ▨ Parcels



Index Page #: 6

Appendix A Attachment 4 - Proposed Plan Set Route B-R (Amended March 2019)

Date: 3/27/2019
Page 6 of 47



Proposed Lakeshore Lateral Project

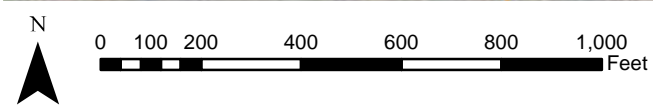
Layers

- █ Route HDD-R
- █ Route A-R
- █ Route B-R
- █ Route X-R

March 2019 Amendment Routes

- █ (1) AB1-R-01
- █ (1) A2-R-01
- █ (1) B2-R-01
- █ (2) A2-R-02
- █ (3) B2-R-02

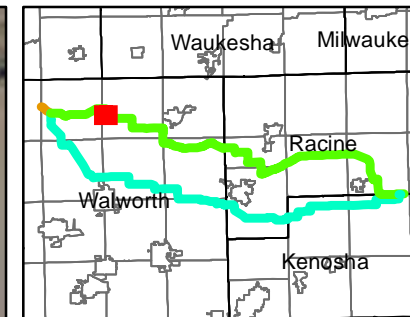
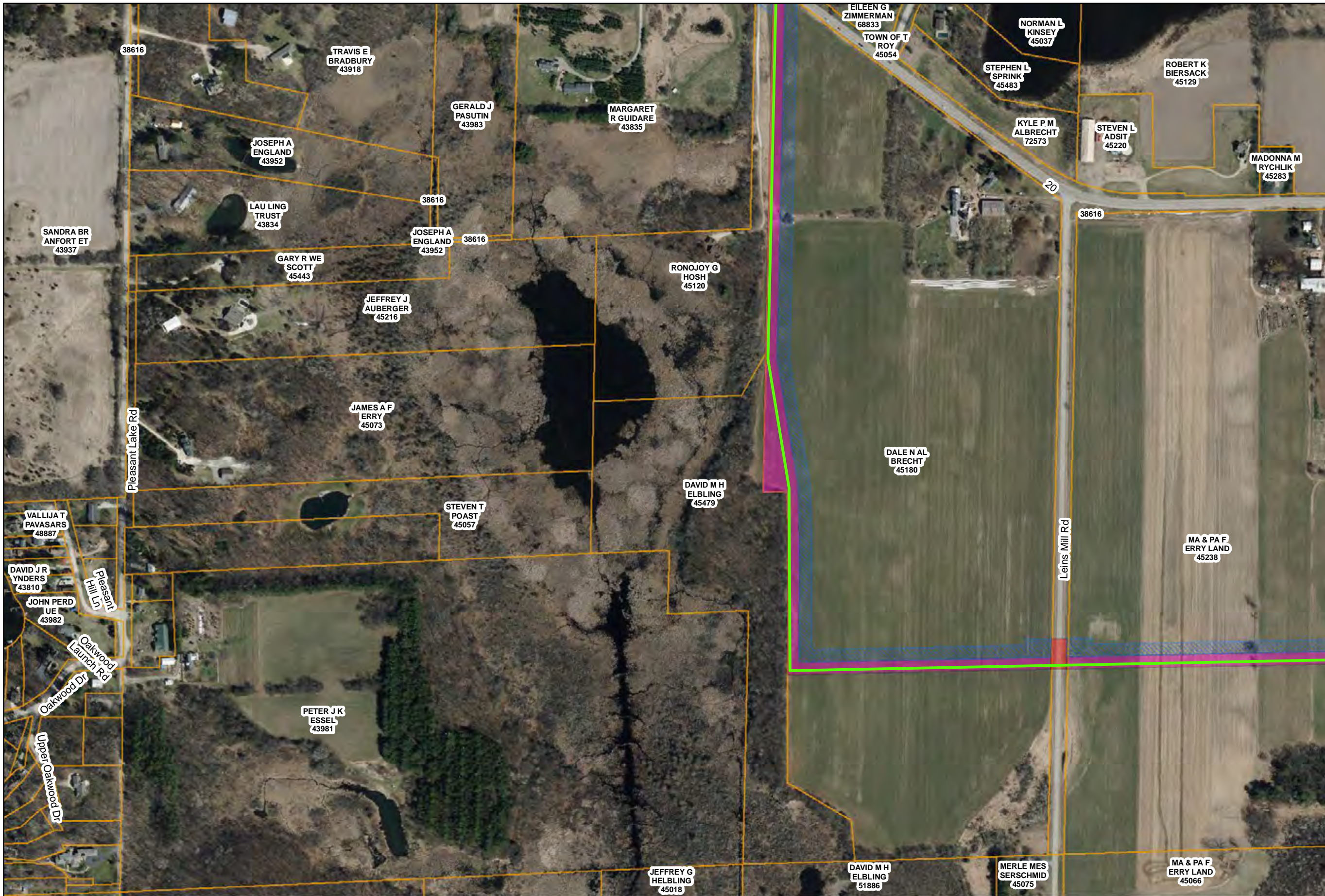
- ▨ Easement Temporary
- ▨ Easement Above Ground
- ▨ Easement Permanent
- ▨ Easement Workspace
- ▨ Access Roads
- ▨ Parcels



Index Page #: 7

Appendix A Attachment 4 - Proposed Plan Set Route B-R (Amended March 2019)

Date: 3/27/2019
Page 7 of 47



Proposed Lakeshore Lateral Project

Layers

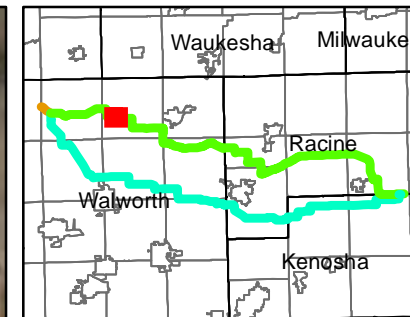
- █ Route HDD-R
- █ Route A-R
- █ Route B-R
- █ Route X-R

March 2019 Amendment Routes

- (1) AB1-R-01
- (1) A2-R-01
- (1) B2-R-01
- (2) A2-R-02
- (3) B2-R-02





- Easement Temporary
- Easement Above Ground
- Easement Permanent
- Easement Workspace
- Access Roads
- Parcels











Proposed Lakeshore Lateral Project

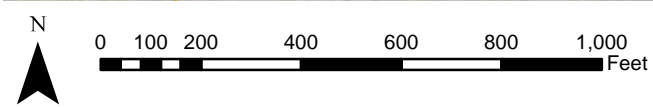
Layers

-  Route HDD-R
-  Route A-R
-  Route B-R
-  Route X-R

March 2019 Amendment Routes

-  (1) AB1-R-01
-  (1) A2-R-01
-  (1) B2-R-01
-  (2) A2-R-02
-  (3) B2-R-02

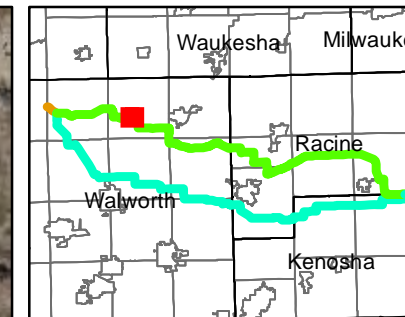
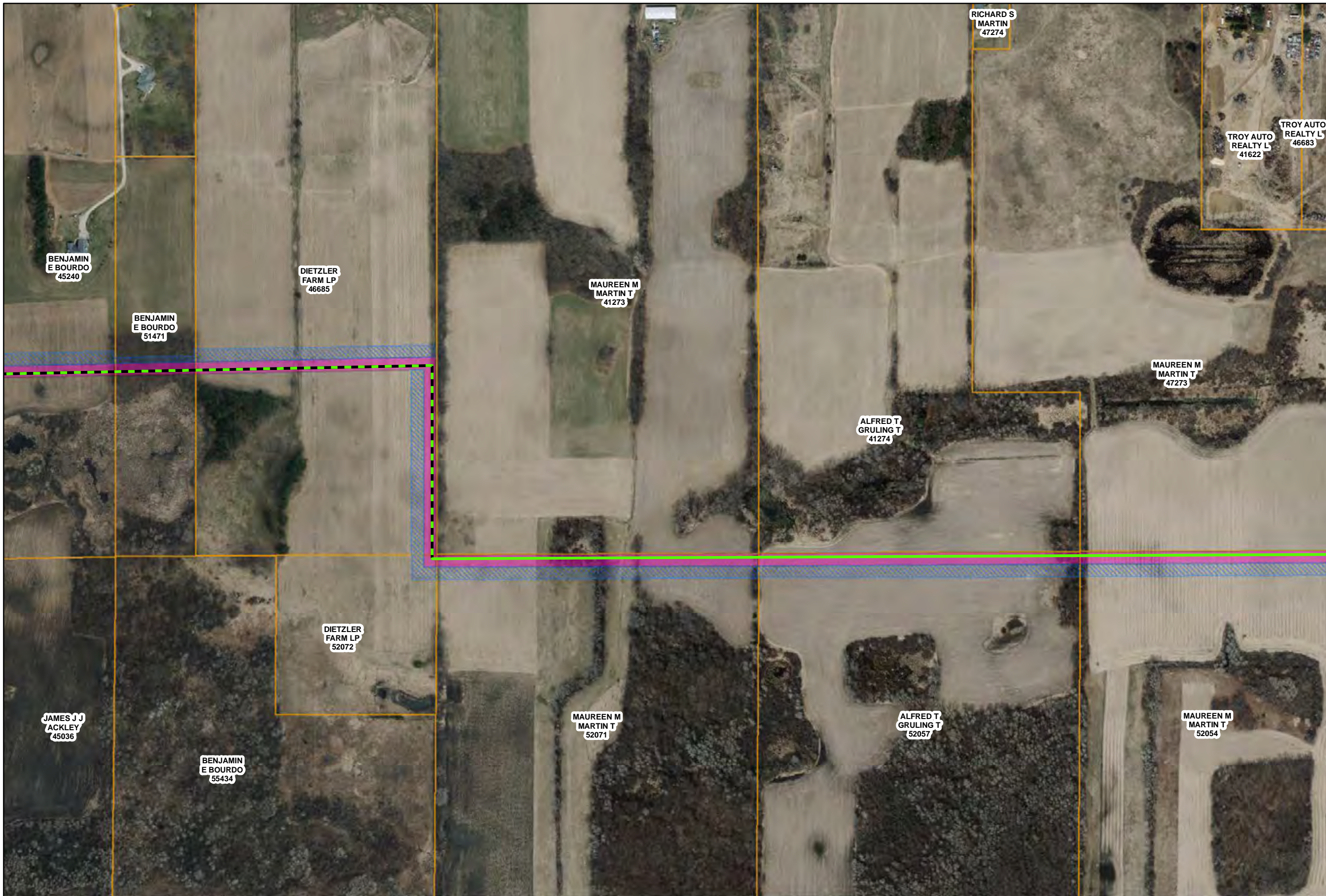
-  Easement Temporary
-  Easement Above Ground
-  Easement Permanent
-  Easement Workspace
-  Access Roads
-  Parcels



Index Page #: 9

Appendix A Attachment 4 - Proposed Plan Set Route B-R (Amended March 2019)

Date: 3/27/2019
Page 9 of 47



Proposed Lakeshore Lateral Project

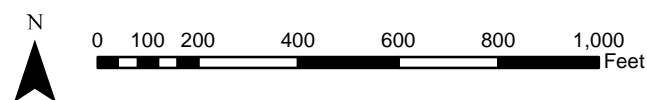
Layers

- Route HDD-R
- Route A-R
- Route B-R
- Route X-R

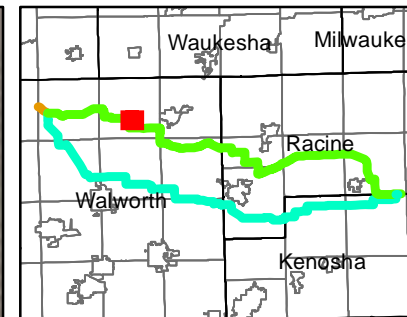
March 2019 Amendment Routes

- (1) AB1-R-01
- (1) A2-R-01
- (1) B2-R-01
- (2) A2-R-02
- (3) B2-R-02

- Easement Temporary
- Easement Above Ground
- Easement Permanent
- Easement Workspace
- Access Roads
- Parcels



Index Page #: 10



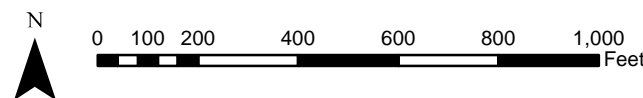
Proposed Lakeshore Lateral Project

Layers

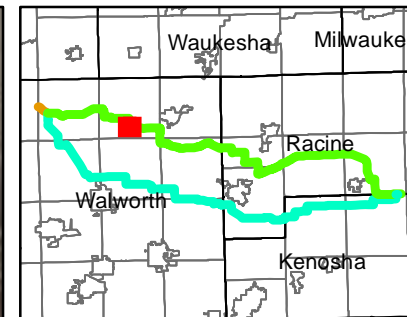
- █ Route HDD-R
- █ Route A-R
- █ Route B-R
- █ Route X-R

March 2019 Amendment Routes

- (1) AB1-R-01
- (1) A2-R-01
- (1) B2-R-01
- (2) A2-R-02
- (3) B2-R-02
- Easement Temporary
- Easement Above Ground
- Easement Permanent
- Easement Workspace
- Access Roads
- Parcels


















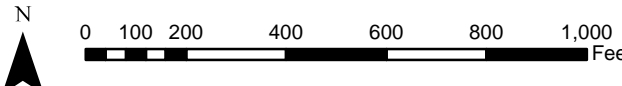
Index Page #: 11



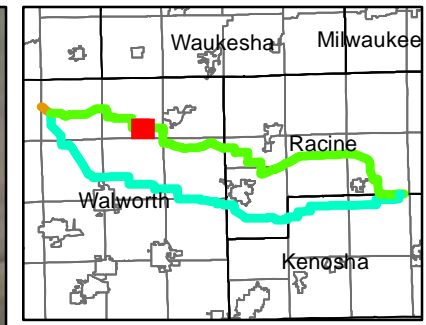
Proposed Lakeshore Lateral Project

Layers

-  Route HDD-R
 -  Route A-R
 -  Route B-R
 -  Route X-R
- March 2019 Amendment Routes**
-  (1) AB1-R-01
 -  (1) A2-R-01
 -  (1) B2-R-01
 -  (2) A2-R-02
 -  (3) B2-R-02
 -  Easement Temporary
 -  Easement Above Ground
 -  Easement Permanent
 -  Easement Workspace
 -  Access Roads
 -  Parcels



Index Page #: 12



Proposed Lakeshore Lateral Project

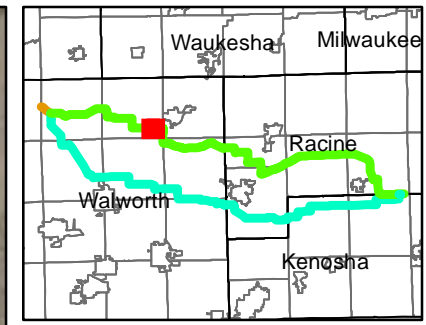
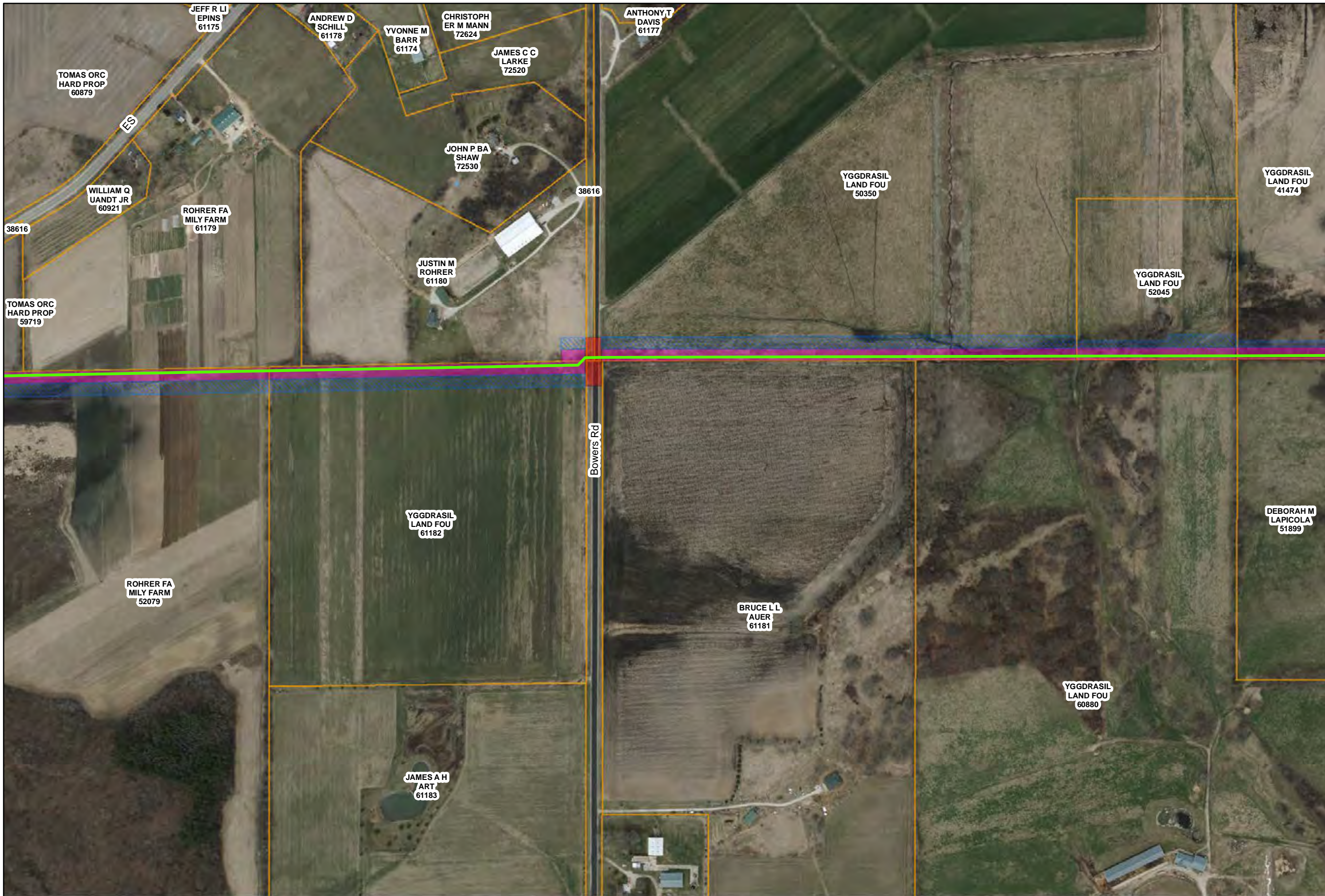
Layers

- █ Route HDD-R
- █ Route A-R
- █ Route B-R
- █ Route X-R

March 2019 Amendment Routes

- █ (1) AB1-R-01
- █ (1) A2-R-01
- █ (1) B2-R-01
- █ (2) A2-R-02
- █ (3) B2-R-02
- ▨ Easement Temporary
- █ Easement Above Ground
- █ Easement Permanent
- █ Easement Workspace
- ▨ Access Roads
- █ Parcels





Proposed Lakeshore Lateral Project

Layers

- █ Route HDD-R
- █ Route A-R
- █ Route B-R
- █ Route X-R

March 2019 Amendment Routes

- █ (1) AB1-R-01
- █ (1) A2-R-01
- █ (1) B2-R-01
- █ (2) A2-R-02
- █ (3) B2-R-02

▨ Easement Temporary

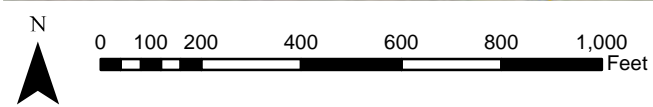
█ Easement Above Ground

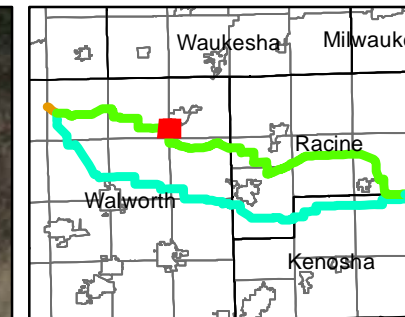
█ Easement Permanent

█ Easement Workspace

▨ Access Roads

 Parcels





Proposed Lakeshore Lateral Project

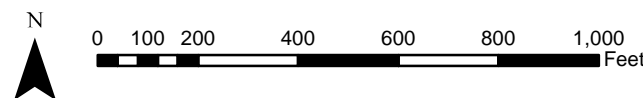
Layers

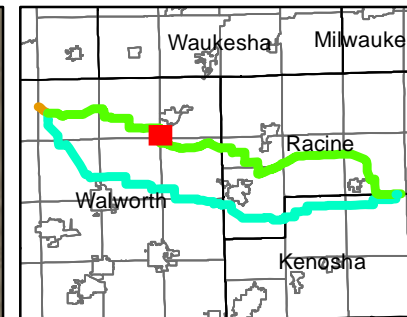
- █ Route HDD-R
- █ Route A-R
- █ Route B-R
- █ Route X-R

March 2019 Amendment Routes

- █ (1) AB1-R-01
- █ (1) A2-R-01
- █ (1) B2-R-01
- █ (2) A2-R-02
- █ (3) B2-R-02





- ▨ Easement Temporary
- ▨ Easement Above Ground
- ▨ Easement Permanent
- ▨ Easement Workspace
- ▨ Access Roads
- ▨ Parcels
















Proposed Lakeshore Lateral Project


Layers

-  Route HDD-R
-  Route A-R
-  Route B-R
-  Route X-R

March 2019 Amendment Routes

-  (1) AB1-R-01
-  (1) A2-R-01
-  (1) B2-R-01
-  (2) A2-R-02
-  (3) B2-R-02

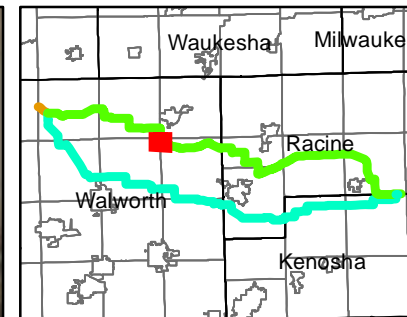
-  Easement Temporary
-  Easement Above Ground
-  Easement Permanent
-  Easement Workspace
-  Access Roads
-  Parcels



Index Page #: 16

Appendix A Attachment 4 - Proposed Plan Set Route B-R (Amended March 2019)

Date: 3/27/2019
Page 16 of 47



Proposed Lakeshore Lateral Project

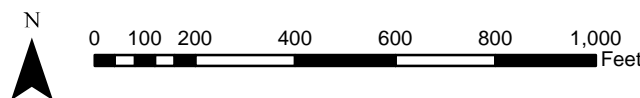
Layers

- █ Route HDD-R
- █ Route A-R
- █ Route B-R
- █ Route X-R

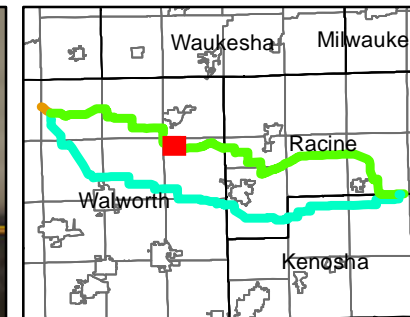
March 2019 Amendment Routes

- █ (1) AB1-R-01
- █ (1) A2-R-01
- █ (1) B2-R-01
- █ (2) A2-R-02
- █ (3) B2-R-02

- ▨ Easement Temporary
- ▨ Easement Above Ground
- ▨ Easement Permanent
- ▨ Easement Workspace
- ▨ Access Roads
- ▨ Parcels



Index Page #: 17



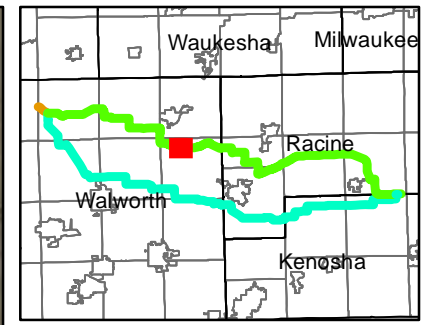
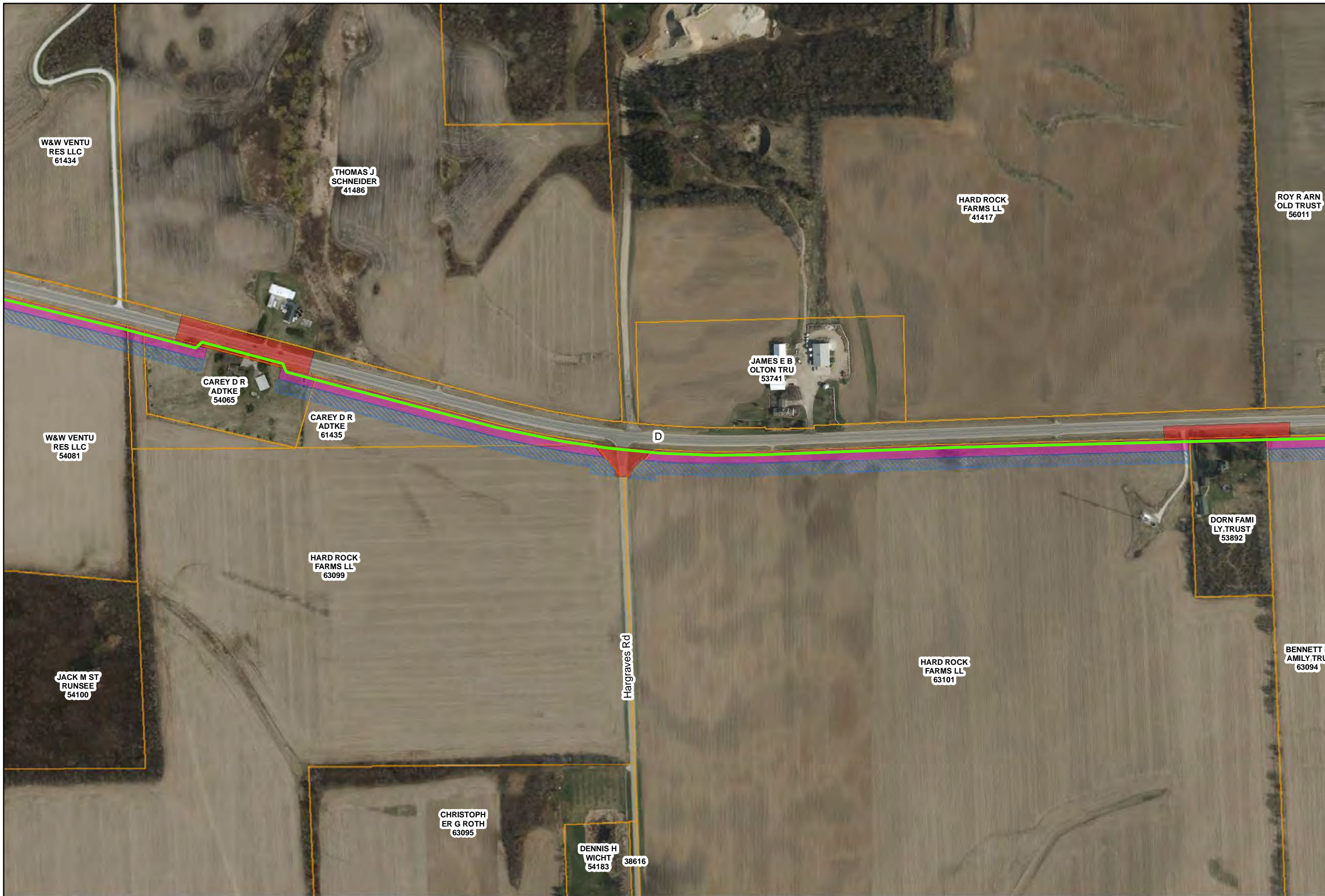
Proposed Lakeshore Lateral Project

Layers

- █ Route HDD-R
 - █ Route A-R
 - █ Route B-R
 - █ Route X-R
- March 2019 Amendment Routes**
- █ (1) AB1-R-01
 - █ (1) A2-R-01
 - █ (1) B2-R-01
 - █ (2) A2-R-02
 - █ (3) B2-R-02
 - ▨ Easement Temporary
 - ▭ Easement Above Ground
 - ▭ Easement Permanent
 - ▭ Easement Workspace
 - ▭ Access Roads
 - ▭ Parcels



Index Page #: 18



Proposed Lakeshore Lateral Project

Layers

- █ Route HDD-R
- █ Route A-R
- █ Route B-R
- █ Route X-R

March 2019 Amendment Routes

- (1) AB1-R-01
- (1) A2-R-01
- (1) B2-R-01
- (2) A2-R-02
- (3) B2-R-02

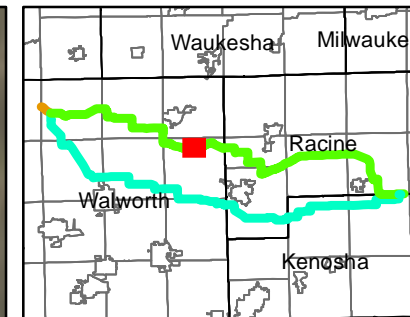
- Easement Temporary
- Easement Above Ground
- Easement Permanent
- Easement Workspace
- Access Roads
- Parcels



Index Page #: 19

Appendix A Attachment 4 - Proposed Plan Set Route B-R (Amended March 2019)

Date: 3/27/2019
Page 19 of 47



Proposed Lakeshore Lateral Project

Layers

- █ Route HDD-R
- █ Route A-R
- █ Route B-R
- █ Route X-R

March 2019 Amendment Routes

- █ (1) AB1-R-01
- █ (1) A2-R-01
- █ (1) B2-R-01
- █ (2) A2-R-02
- █ (3) B2-R-02

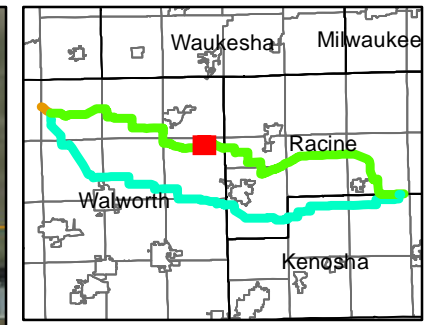
- ▨ Easement Temporary
- █ Easement Above Ground
- █ Easement Permanent
- █ Easement Workspace
- ▨ Access Roads
- █ Parcels



Index Page #: 20

Appendix A Attachment 4 - Proposed Plan Set Route B-R (Amended March 2019)

Date: 3/27/2019
Page 20 of 47



Proposed Lakeshore Lateral Project

Layers

- █ Route HDD-R
- █ Route A-R
- █ Route B-R
- █ Route X-R

March 2019 Amendment Routes

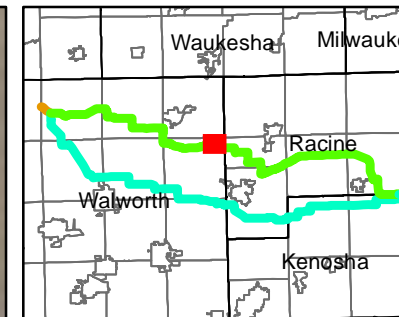
- (1) AB1-R-01
- (1) A2-R-01
- (1) B2-R-01
- (2) A2-R-02
- (3) B2-R-02
- Easement Temporary
- Easement Above Ground
- Easement Permanent
- Easement Workspace
- Access Roads
- Parcels



Index Page #: 21

Appendix A Attachment 4 - Proposed Plan Set Route B-R (Amended March 2019)

Date: 3/27/2019
Page 21 of 47



Proposed Lakeshore Lateral Project

Layers

- Route HDD-R
- Route A-R
- Route B-R
- Route X-R

March 2019 Amendment Routes

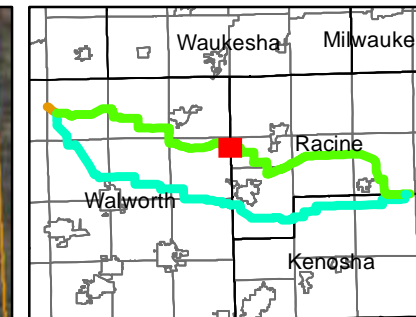
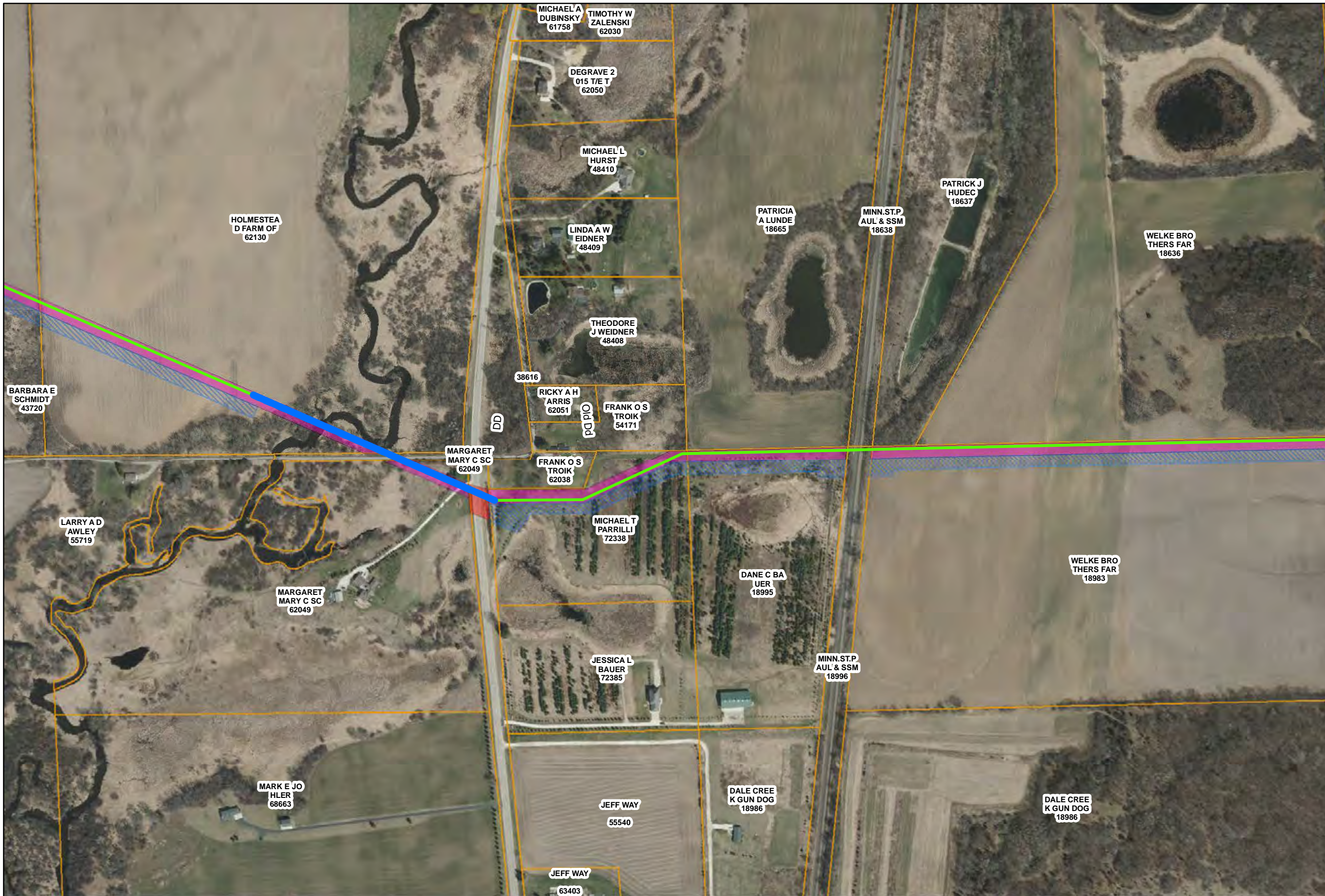
- (1) AB1-R-01
- (1) A2-R-01
- (1) B2-R-01
- (2) A2-R-02
- (3) B2-R-02
- Easement Temporary
- Easement Above Ground
- Easement Permanent
- Easement Workspace
- Access Roads
- Parcels



Index Page #: 22





Appendix A Attachment 4 - Proposed Plan Set Route B-R (Amended March 2019)

Date: 3/27/2019
Page 22 of 47

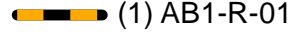
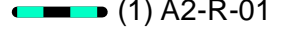
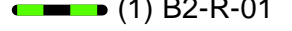
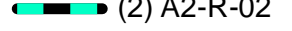
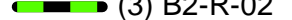








Proposed Lakeshore Lateral Project

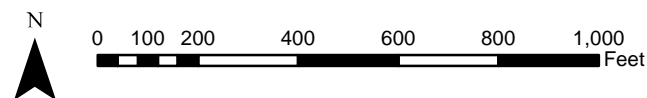
Layers

-  Route HDD-R
-  Route A-R
-  Route B-R
-  Route X-R

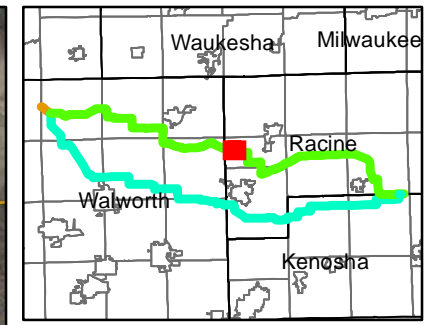
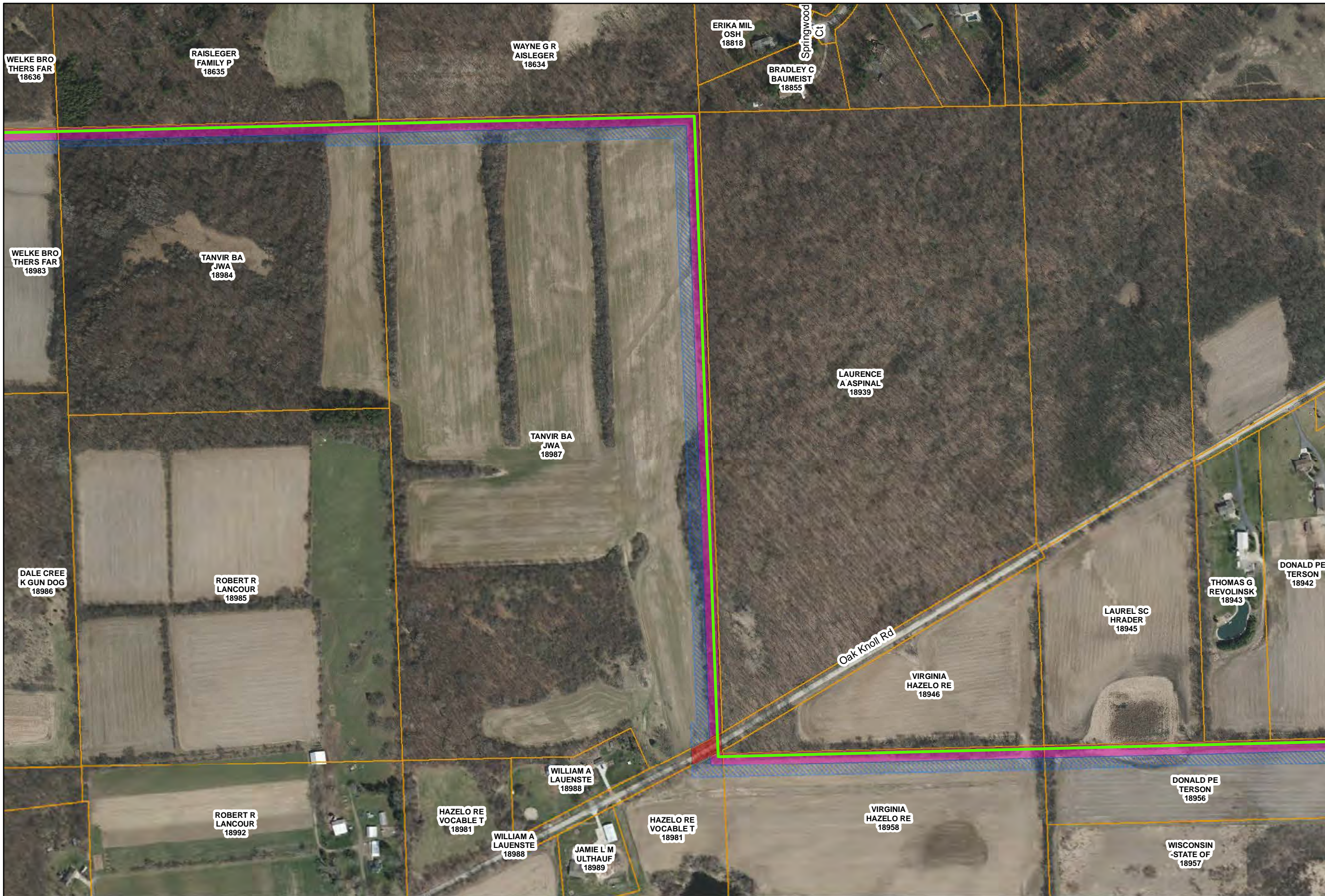
March 2019 Amendment Routes

-  (1) AB1-R-01
-  (1) A2-R-01
-  (1) B2-R-01
-  (2) A2-R-02
-  (3) B2-R-02

-  Easement Temporary
-  Easement Above Ground
-  Easement Permanent
-  Easement Workspace
-  Access Roads
-  Parcels







Index Page #: 23








Proposed Lakeshore Lateral Project







Layers

-  Route HDD-R
-  Route A-R
-  Route B-R
-  Route X-R

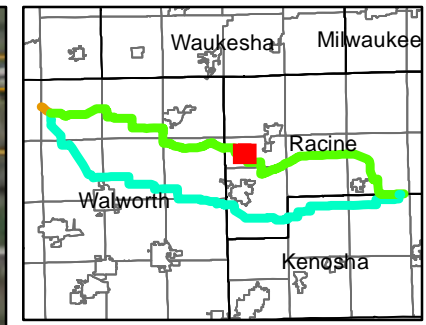
March 2019 Amendment Routes

-  (1) AB1-R-01
-  (1) A2-R-01
-  (1) B2-R-01
-  (2) A2-R-02
-  (3) B2-R-02

Easements

-  Easement Temporary
-  Easement Above Ground
-  Easement Permanent
-  Easement Workspace
-  Access Roads
-  Parcels





Proposed Lakeshore Lateral Project

Layers

- Route HDD-R
- Route A-R
- Route B-R
- Route X-R

March 2019 Amendment Routes

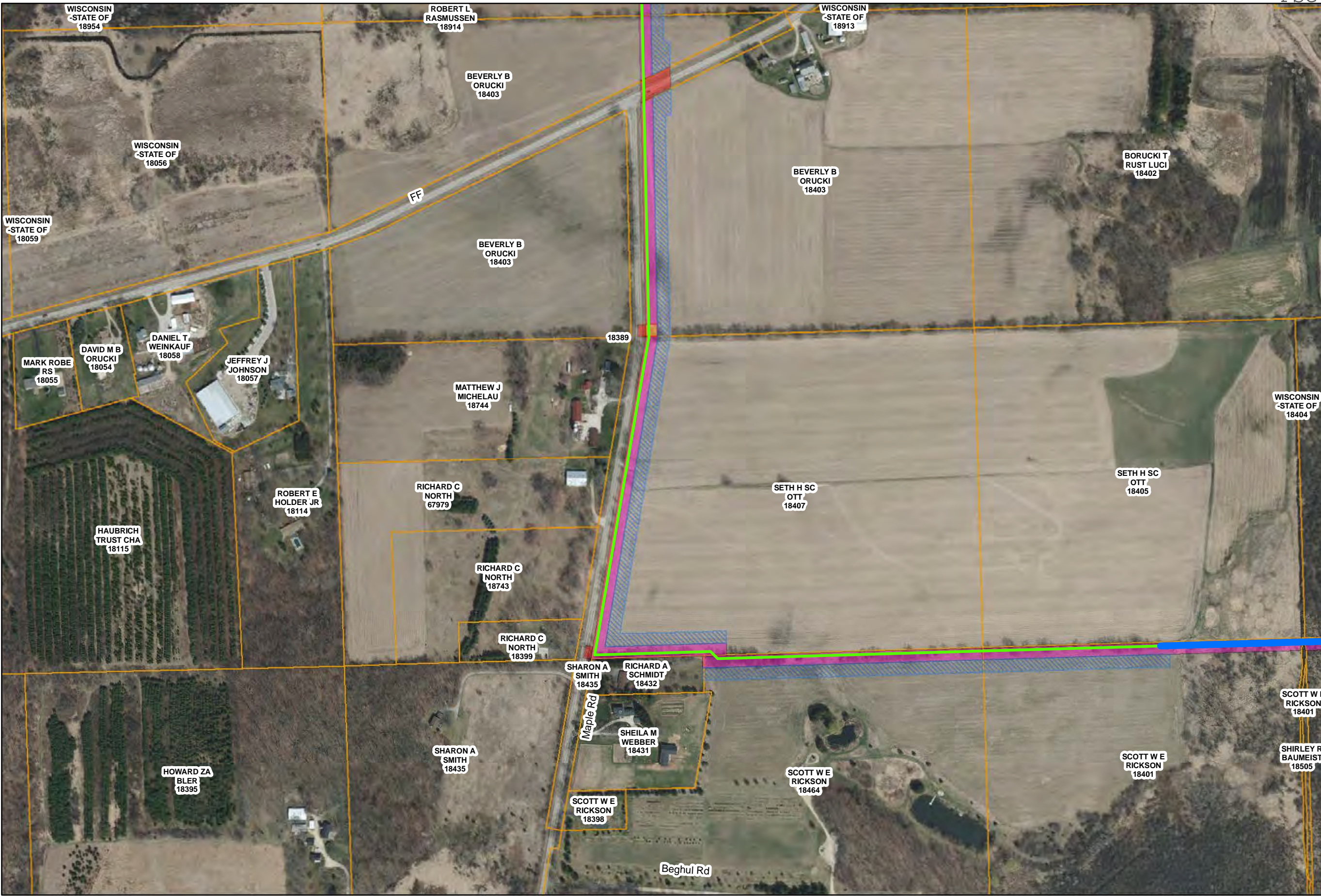
- (1) AB1-R-01
- (1) A2-R-01
- (1) B2-R-01
- (2) A2-R-02
- (3) B2-R-02
- Easement Temporary
- Easement Above Ground
- Easement Permanent
- Easement Workspace
- Access Roads
- Parcels





Proposed Lakeshore Lateral Project

Public Service Commission of Wisconsin
RECEIVED: 03/28/2019 9:51:11 AM



Layers

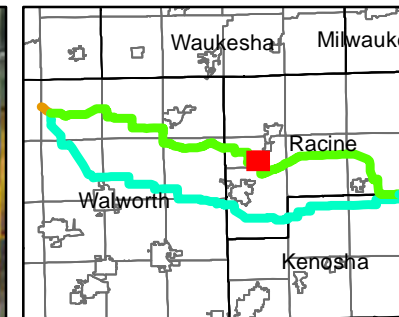
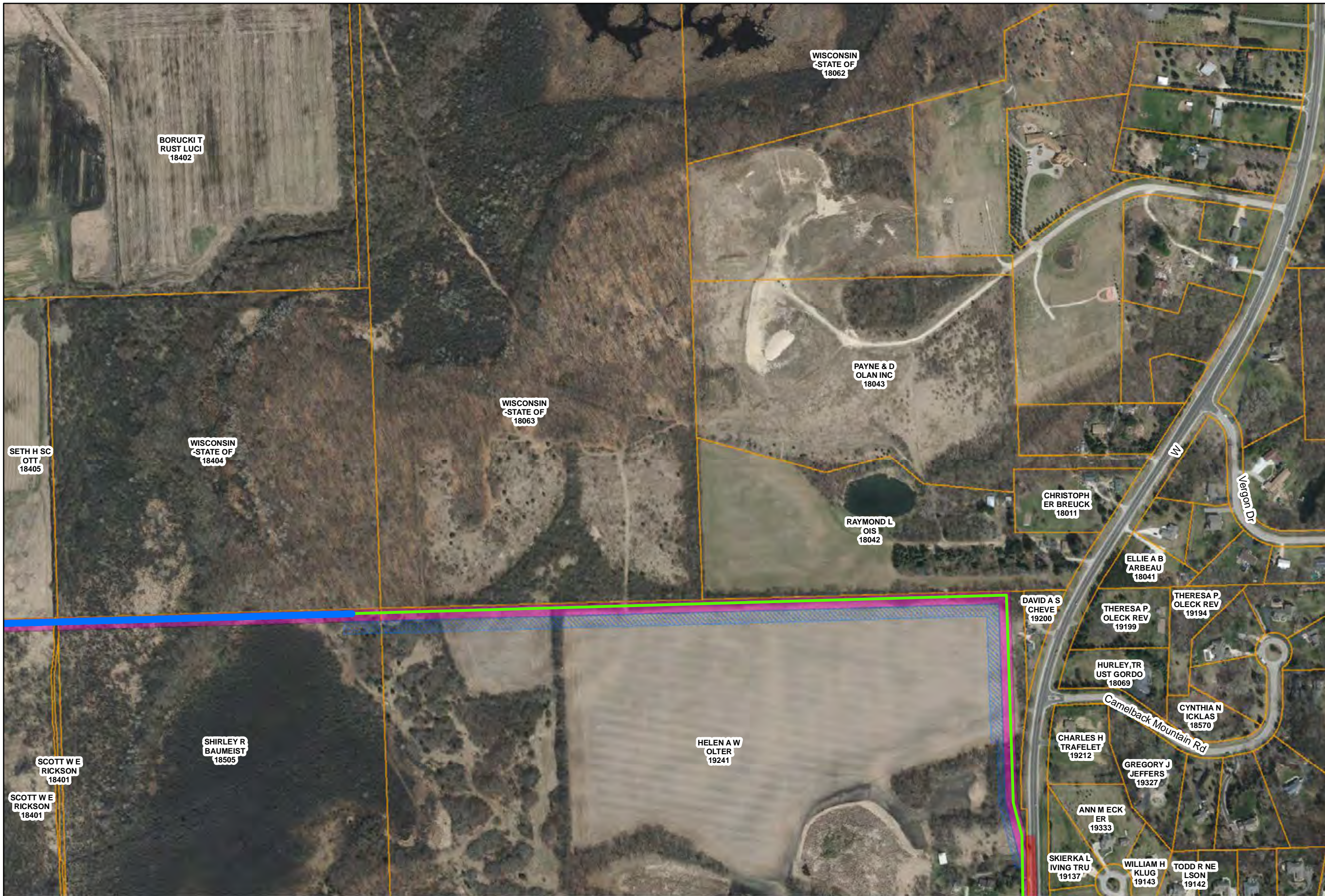
- Route HDD-R
- Route A-R
- Route B-R
- Route X-R

March 2019 Amendment Routes

- (1) AB1-R-01
- (1) A2-R-01
- (1) B2-R-01
- (2) A2-R-02
- (3) B2-R-02





- Easement Temporary
- Easement Above Ground
- Easement Permanent
- Easement Workspace
- Access Roads
- Parcels
















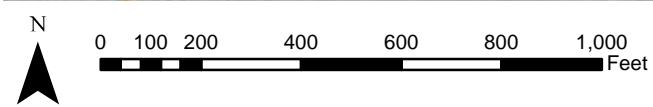
Proposed Lakeshore Lateral Project

Layers

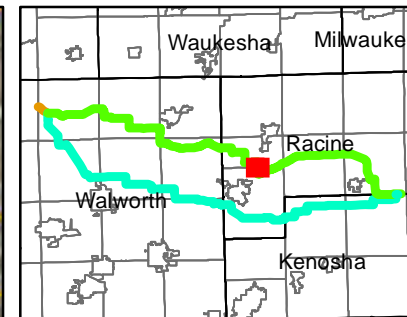
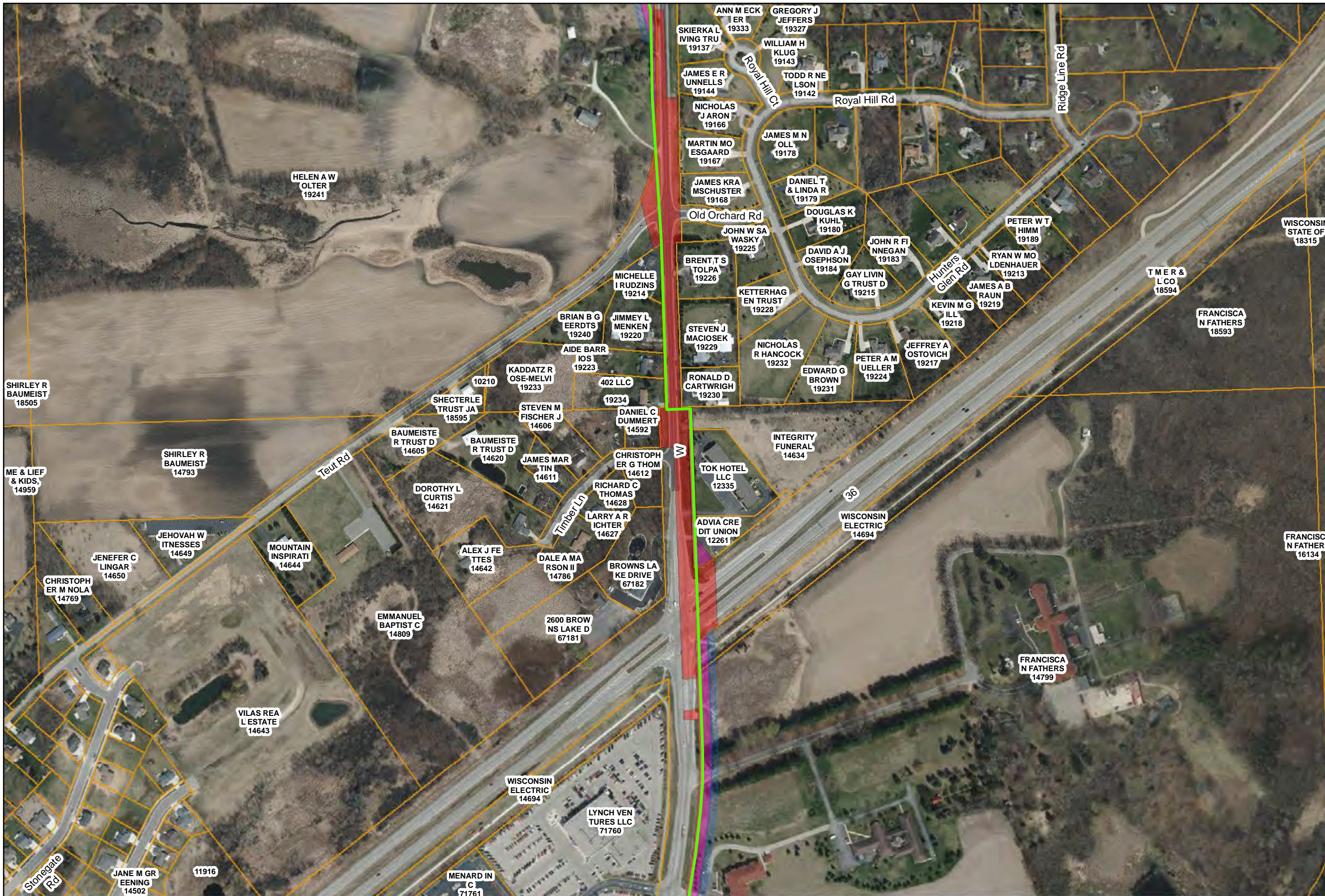
-  Route HDD-R
-  Route A-R
-  Route B-R
-  Route X-R

March 2019 Amendment Routes

-  (1) AB1-R-01
-  (1) A2-R-01
-  (1) B2-R-01
-  (2) A2-R-02
-  (3) B2-R-02
-  Easement Temporary
-  Easement Above Ground
-  Easement Permanent
-  Easement Workspace
-  Access Roads
-  Parcels



Index Page #: 27



Proposed Lakeshore Lateral Project

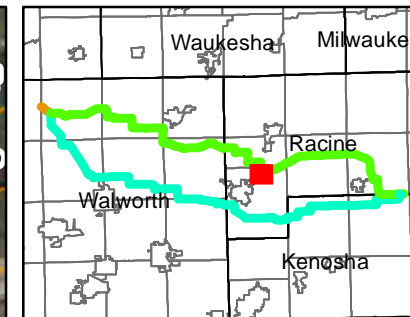
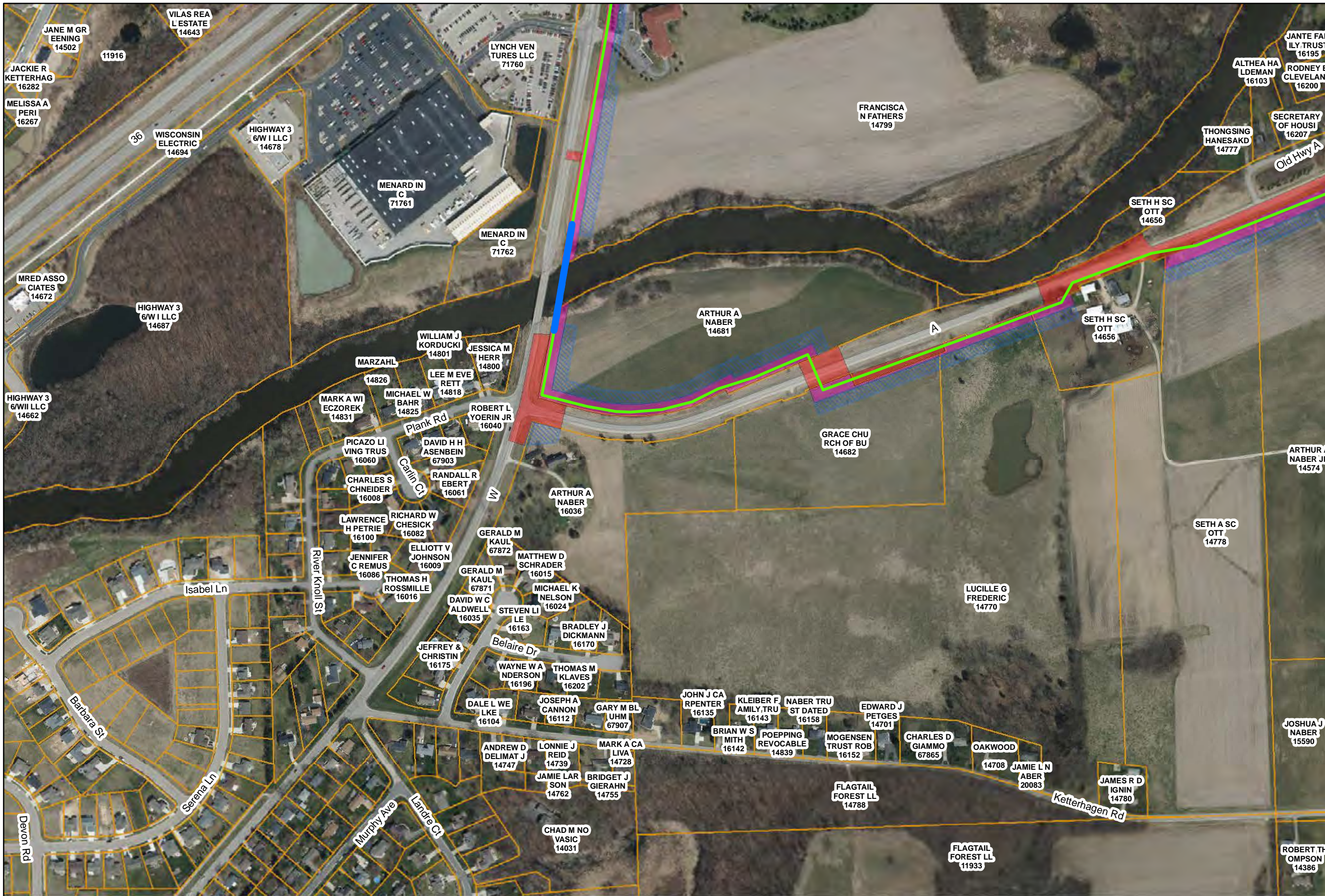
Layers

- Route HDD-R
- Route A-R
- Route B-R
- Route X-R

March 2019 Amendment Routes

- (1) AB1-R-01
- (1) A2-R-01
- (1) B2-R-01
- (2) A2-R-02
- (3) B2-R-02
- Easement Temporary
- Easement Above Ground
- Easement Permanent
- Easement Workspace
- Access Roads
- Parcels





Proposed Lakeshore Lateral Project

Layers

- █ Route HDD-R
- █ Route A-R
- █ Route B-R
- █ Route X-R

March 2019 Amendment Routes

- █ (1) AB1-R-01
- █ (1) A2-R-01
- █ (1) B2-R-01
- █ (2) A2-R-02
- █ (3) B2-R-02

▨ Easement Temporary

▨ Easement Above Ground

▨ Easement Permanent

▨ Easement Workspace

▨ Access Roads

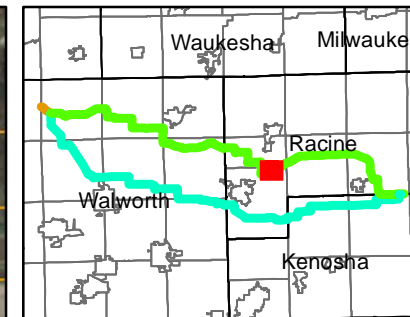
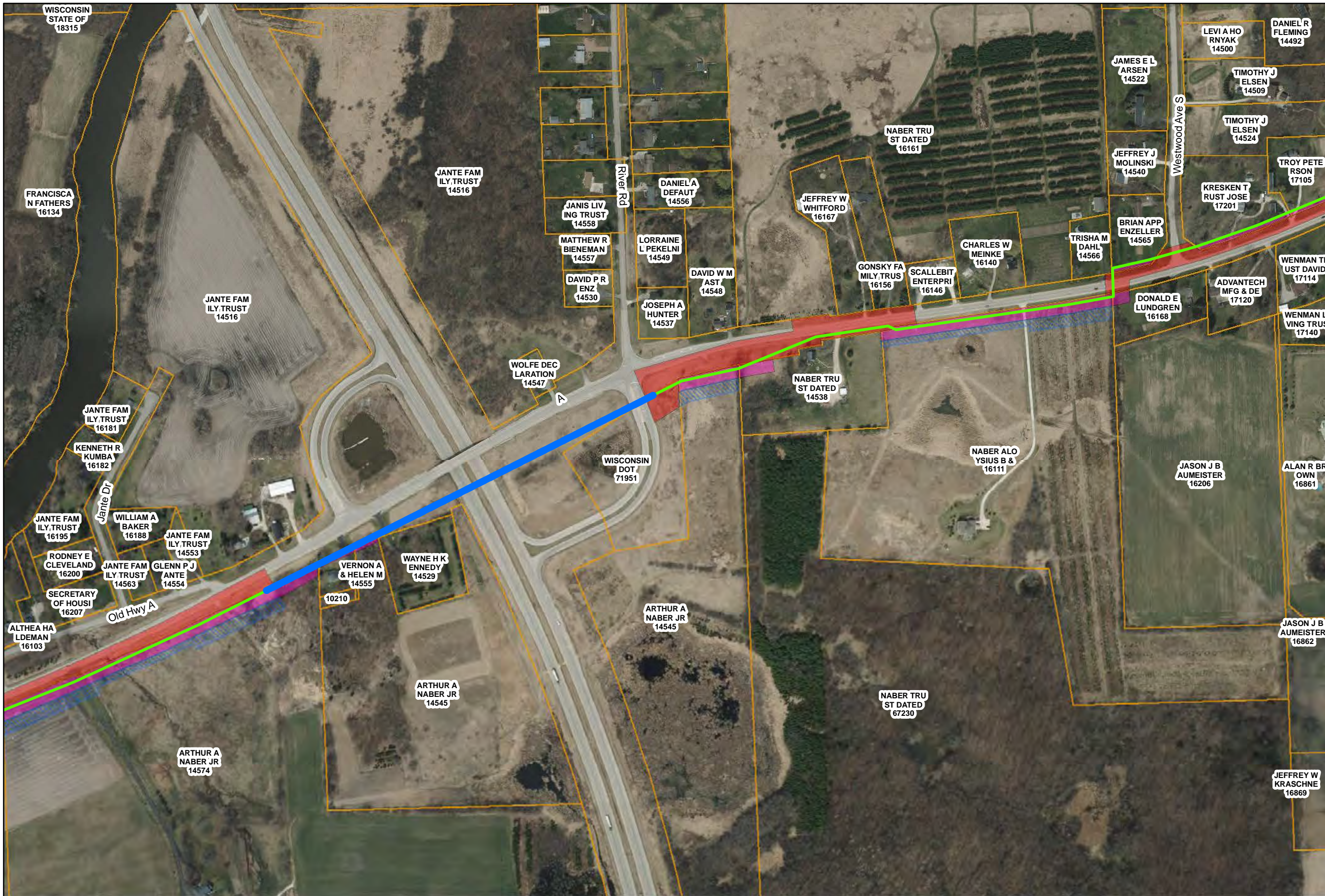
▨ Parcels



Index Page #: 29

Appendix A Attachment 4 - Proposed Plan Set Route B-R (Amended March 2019)

Date: 3/27/2019
Page 29 of 47



Proposed Lakeshore Lateral Project

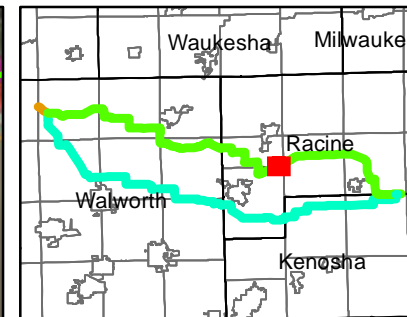
Layers

- Route HDD-R
- Route A-R
- Route B-R
- Route X-R

March 2019 Amendment Routes

- (1) AB1-R-01
- (1) A2-R-01
- (1) B2-R-01
- (2) A2-R-02
- (3) B2-R-02
- Easement Temporary
- Easement Above Ground
- Easement Permanent
- Easement Workspace
- Access Roads
- Parcels





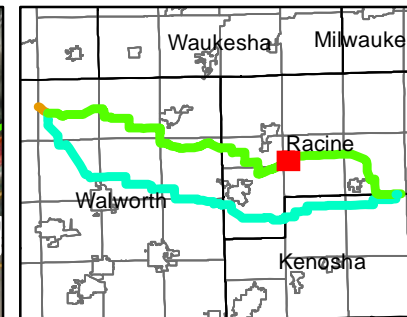
Proposed Lakeshore Lateral Project

Layers

- █ Route HDD-R
- █ Route A-R
- █ Route B-R
- █ Route X-R

March 2019 Amendment Routes

- (1) AB1-R-01
- (1) A2-R-01
- (1) B2-R-01
- (2) A2-R-02
- (3) B2-R-02
- Easement Temporary
- Easement Above Ground
- Easement Permanent
- Easement Workspace
- Access Roads
- Parcels



Proposed Lakeshore Lateral Project

Layers

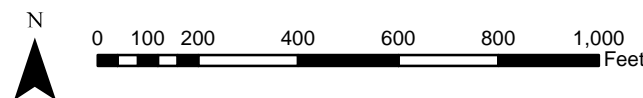
- Route HDD-R
- Route A-R
- Route B-R
- Route X-R

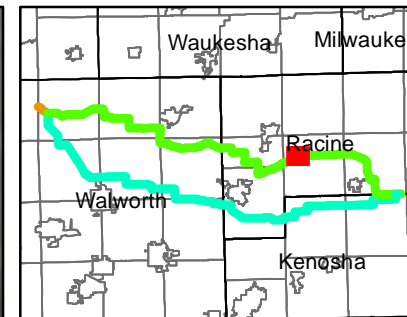
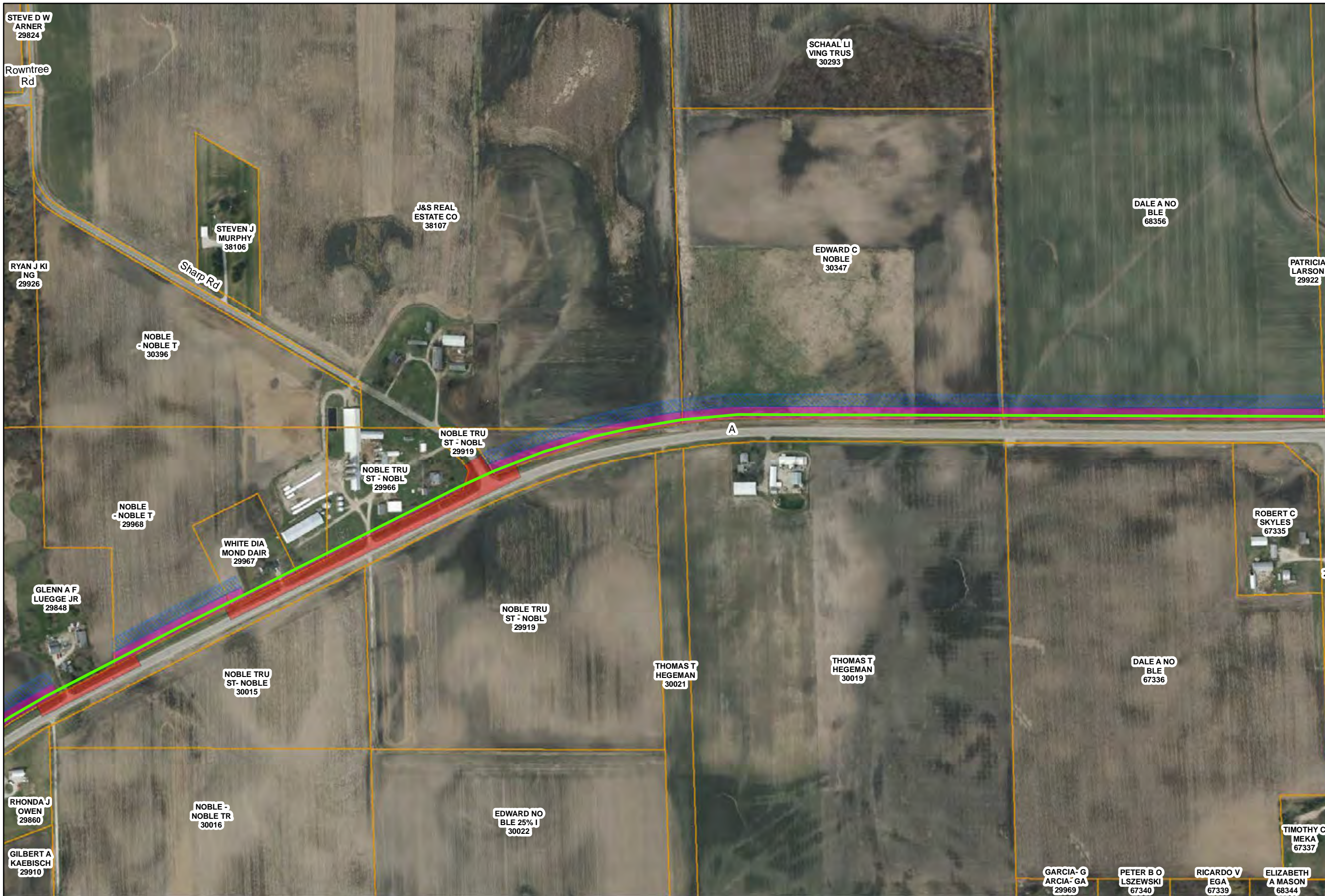
March 2019 Amendment Routes

- (1) AB1-R-01
- (1) A2-R-01
- (1) B2-R-01
- (2) A2-R-02
- (3) B2-R-02

Easements and Features

- Easement Temporary
- Easement Above Ground
- Easement Permanent
- Easement Workspace
- Access Roads
- Parcels





Proposed Lakeshore Lateral Project

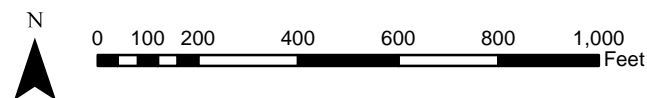
Layers

- █ Route HDD-R
- █ Route A-R
- █ Route B-R
- █ Route X-R

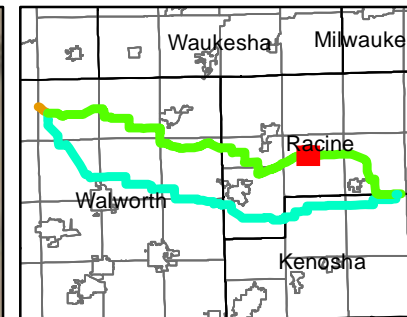
March 2019 Amendment Routes

- █ (1) AB1-R-01
- █ (1) A2-R-01
- █ (1) B2-R-01
- █ (2) A2-R-02
- █ (3) B2-R-02

- ▨ Easement Temporary
- █ Easement Above Ground
- █ Easement Permanent
- █ Easement Workspace
- ▨ Access Roads
- █ Parcels







Index Page #: 33














Proposed Lakeshore Lateral Project

Layers

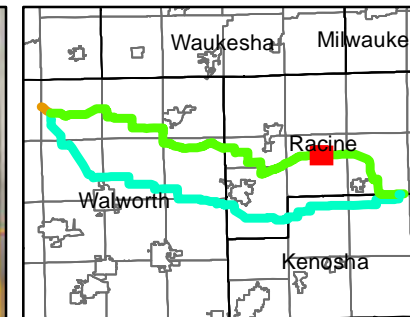
-  Route HDD-R
-  Route A-R
-  Route B-R
-  Route X-R

March 2019 Amendment Routes

-  (1) AB1-R-01
-  (1) A2-R-01
-  (1) B2-R-01
-  (2) A2-R-02
-  (3) B2-R-02

-  Easement Temporary
-  Easement Above Ground
-  Easement Permanent
-  Easement Workspace
-  Access Roads
-  Parcels





Proposed Lakeshore Lateral Project

Layers

- █ Route HDD-R
- █ Route A-R
- █ Route B-R
- █ Route X-R

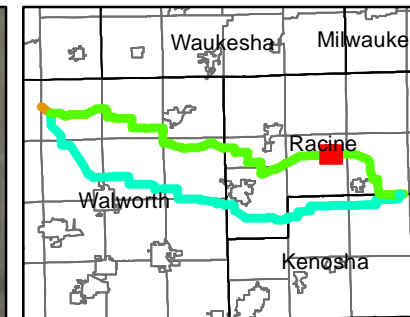
March 2019 Amendment Routes

- █ (1) AB1-R-01
- █ (1) A2-R-01
- █ (1) B2-R-01
- █ (2) A2-R-02
- █ (3) B2-R-02

- ▨ Easement Temporary
- █ Easement Above Ground
- █ Easement Permanent
- █ Easement Workspace
- ▨ Access Roads
- Parcels







Index Page #: 35














Proposed Lakeshore Lateral Project

Layers

-  Route HDD-R
-  Route A-R
-  Route B-R
-  Route X-R

March 2019 Amendment Routes

-  (1) AB1-R-01
-  (1) A2-R-01
-  (1) B2-R-01
-  (2) A2-R-02
-  (3) B2-R-02

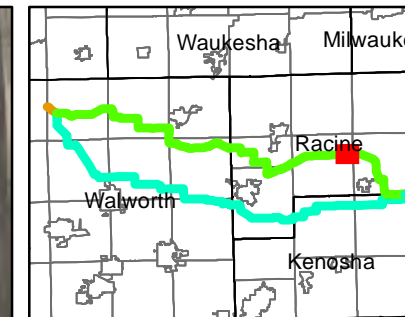
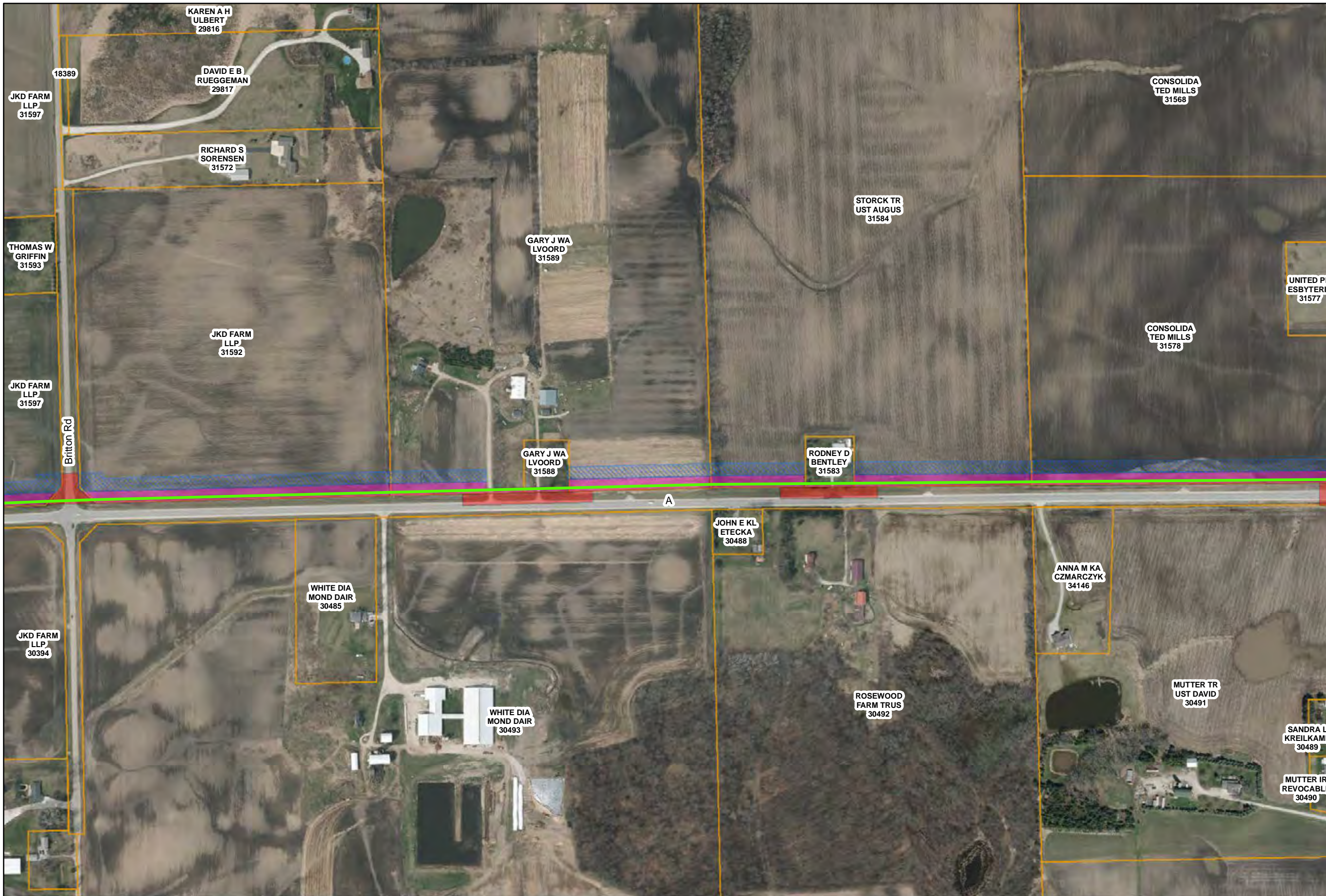
-  Easement Temporary
-  Easement Above Ground
-  Easement Permanent
-  Easement Workspace
-  Access Roads
-  Parcels



Index Page #: 36





Appendix A Attachment 4 - Proposed Plan Set Route B-R (Amended March 2019)

Date: 3/27/2019
Page 36 of 47

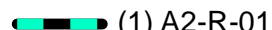
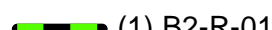
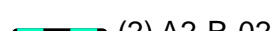






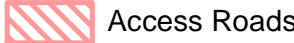

Proposed Lakeshore Lateral Project

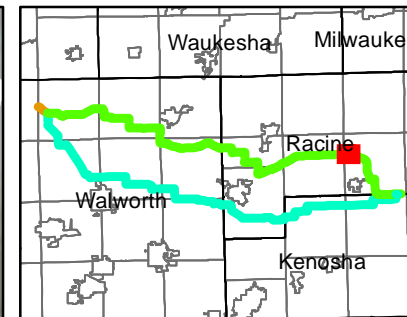
Layers

-  Route HDD-R
-  Route A-R
-  Route B-R
-  Route X-R

March 2019 Amendment Routes

-  (1) AB1-R-01
-  (1) A2-R-01
-  (1) B2-R-01
-  (2) A2-R-02
-  (3) B2-R-02

-  Easement Temporary
-  Easement Above Ground
-  Easement Permanent
-  Easement Workspace
-  Access Roads
-  Parcels



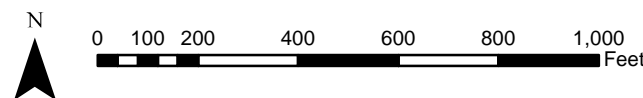
Proposed Lakeshore Lateral Project

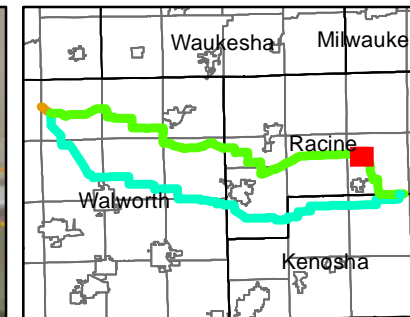
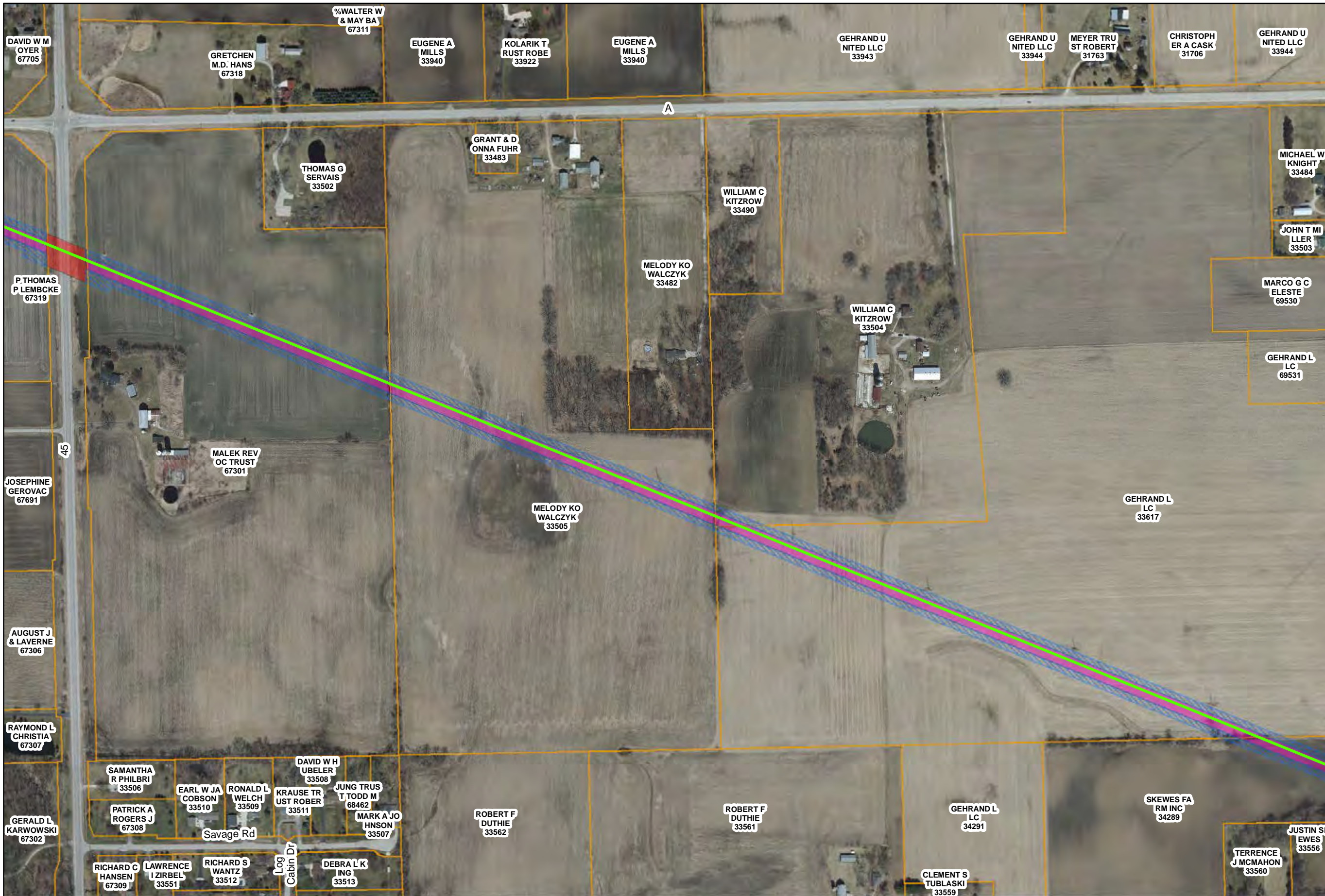
Layers

- █ Route HDD-R
- █ Route A-R
- █ Route B-R
- █ Route X-R

March 2019 Amendment Routes





- (1) AB1-R-01
- (1) A2-R-01
- (1) B2-R-01
- (2) A2-R-02
- (3) B2-R-02
- Easement Temporary
- Easement Above Ground
- Easement Permanent
- Easement Workspace
- Access Roads
- Parcels










Proposed Lakeshore Lateral Project







Layers

-  Route HDD-R
-  Route A-R
-  Route B-R
-  Route X-R

March 2019 Amendment Routes

-  (1) AB1-R-01
-  (1) A2-R-01
-  (1) B2-R-01
-  (2) A2-R-02
-  (3) B2-R-02

Easement Types

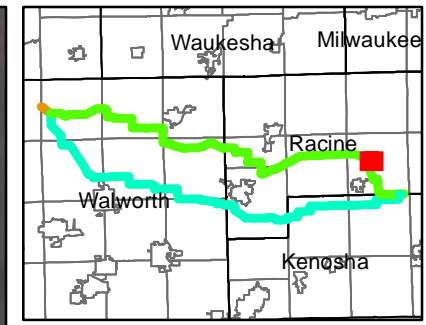
-  Easement Temporary
-  Easement Above Ground
-  Easement Permanent
-  Easement Workspace
-  Access Roads
-  Parcels



Index Page #: 39

Appendix A Attachment 4 - Proposed Plan Set Route B-R (Amended March 2019)

Date: 3/27/2019
Page 39 of 47



Proposed Lakeshore Lateral Project

Layers

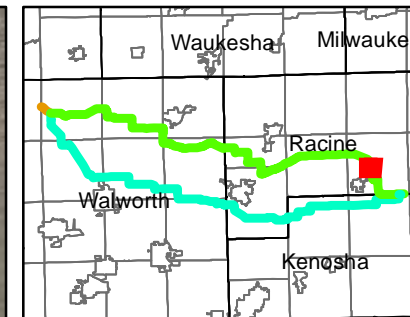
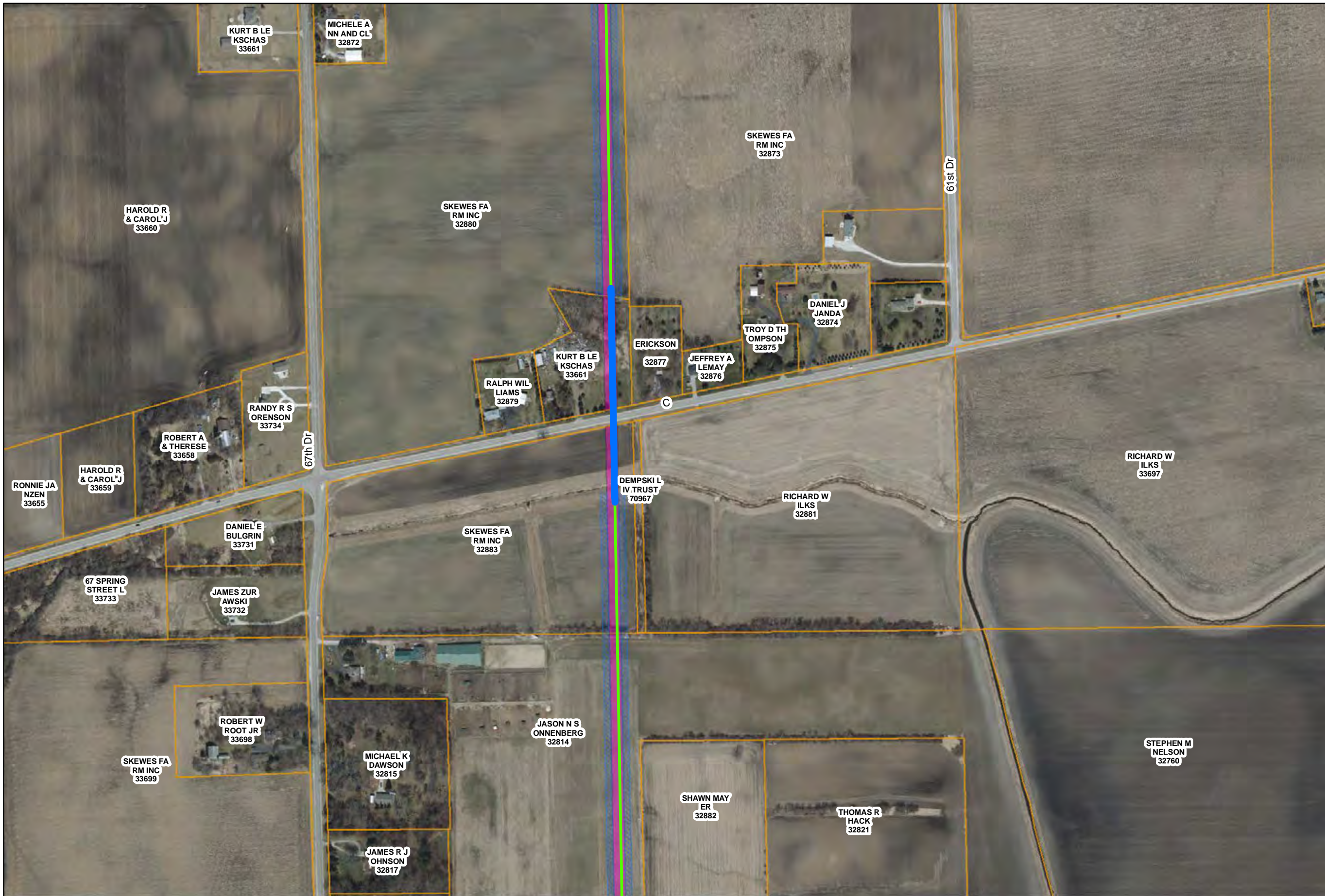
- █ Route HDD-R
- █ Route A-R
- █ Route B-R
- █ Route X-R

March 2019 Amendment Routes

- (1) AB1-R-01
- (1) A2-R-01
- (1) B2-R-01
- (2) A2-R-02
- (3) B2-R-02

- Easement Temporary
- Easement Above Ground
- Easement Permanent
- Easement Workspace
- Access Roads
- Parcels





Proposed Lakeshore Lateral Project

Layers

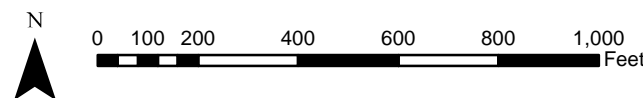
- Route HDD-R
- Route A-R
- Route B-R
- Route X-R

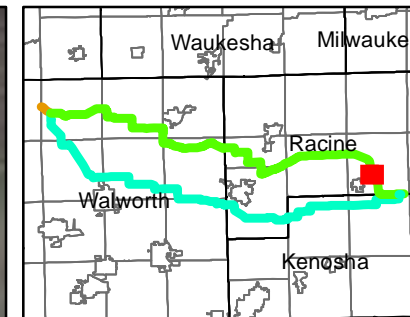
March 2019 Amendment Routes

- (1) AB1-R-01
- (1) A2-R-01
- (1) B2-R-01
- (2) A2-R-02
- (3) B2-R-02

Easement

- Temporary
- Above Ground
- Permanent
- Workspace
- Access Roads
- Parcels





Proposed Lakeshore Lateral Project

Layers

- █ Route HDD-R
- █ Route A-R
- █ Route B-R
- █ Route X-R

March 2019 Amendment Routes

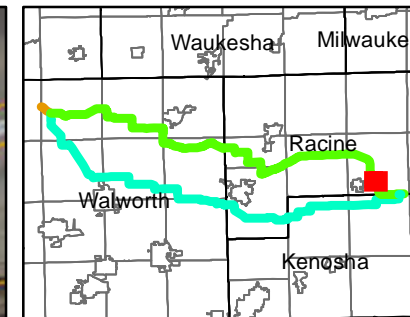
- █ (1) AB1-R-01
- █ (1) A2-R-01
- █ (1) B2-R-01
- █ (2) A2-R-02
- █ (3) B2-R-02
- ▨ Easement Temporary
- ▭ Easement Above Ground
- ▭ Easement Permanent
- ▭ Easement Workspace
- ▭ Access Roads
- ▭ Parcels



Index Page #: 42

Appendix A Attachment 4 - Proposed Plan Set Route B-R (Amended March 2019)

Date: 3/27/2019
Page 42 of 47



Proposed Lakeshore Lateral Project

Layers

- █ Route HDD-R
- █ Route A-R
- █ Route B-R
- █ Route X-R

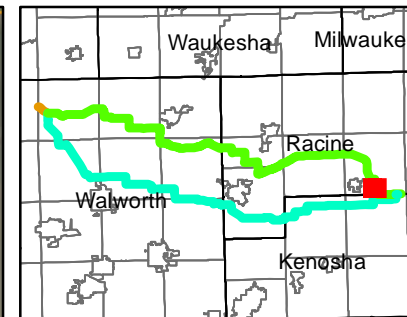
March 2019 Amendment Routes

- █ (1) AB1-R-01
- █ (1) A2-R-01
- █ (1) B2-R-01
- █ (2) A2-R-02
- █ (3) B2-R-02

- ▨ Easement Temporary
- ▨ Easement Above Ground
- ▨ Easement Permanent
- ▨ Easement Workspace
- ▨ Access Roads
- ▨ Parcels







Index Page #: 43














Proposed Lakeshore Lateral Project

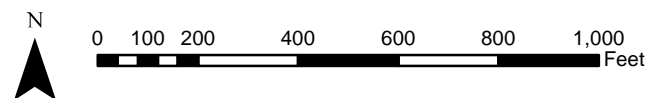
Layers

-  Route HDD-R
-  Route A-R
-  Route B-R
-  Route X-R

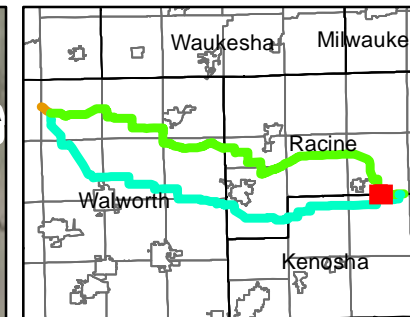
March 2019 Amendment Routes

-  (1) AB1-R-01
-  (1) A2-R-01
-  (1) B2-R-01
-  (2) A2-R-02
-  (3) B2-R-02

-  Easement Temporary
-  Easement Above Ground
-  Easement Permanent
-  Easement Workspace
-  Access Roads
-  Parcels



Index Page #: 44



Proposed Lakeshore Lateral Project

Layers

- Route HDD-R
- Route A-R
- Route B-R
- Route X-R

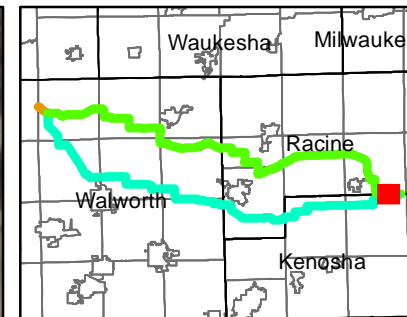
March 2019 Amendment Routes

- (1) AB1-R-01
- (1) A2-R-01
- (1) B2-R-01
- (2) A2-R-02
- (3) B2-R-02

- Easement Temporary
- Easement Above Ground
- Easement Permanent
- Easement Workspace
- Access Roads
- Parcels



Index Page #: 45



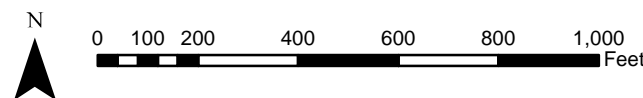
Proposed Lakeshore Lateral Project

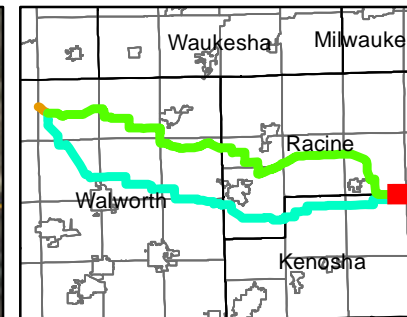
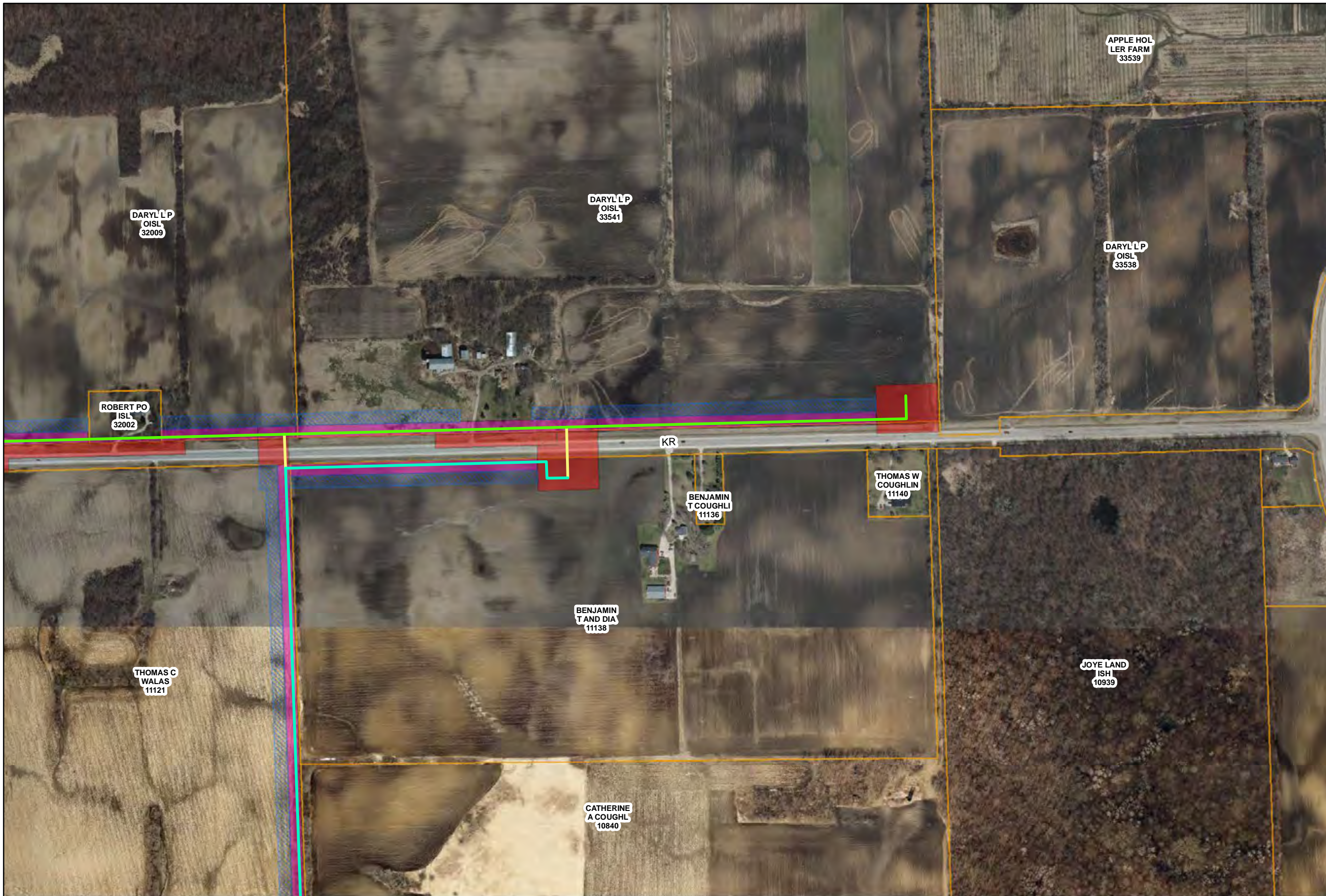
Layers

- Route HDD-R
- Route A-R
- Route B-R
- Route X-R

March 2019 Amendment Routes

- (1) AB1-R-01
- (1) A2-R-01
- (1) B2-R-01
- (2) A2-R-02
- (3) B2-R-02
- Easement Temporary
- Easement Above Ground
- Easement Permanent
- Easement Workspace
- Access Roads
- Parcels





Proposed Lakeshore Lateral Project

Layers

- █ Route HDD-R
- █ Route A-R
- █ Route B-R
- █ Route X-R

March 2019 Amendment Routes

- █ (1) AB1-R-01
- █ (1) A2-R-01
- █ (1) B2-R-01
- █ (2) A2-R-02
- █ (3) B2-R-02

- ▨ Easement Temporary
- █ Easement Above Ground
- █ Easement Permanent
- █ Easement Workspace
- ▨ Access Roads
- █ Parcels



Index Page #: 47