


I'm not robot  reCAPTCHA

Continue

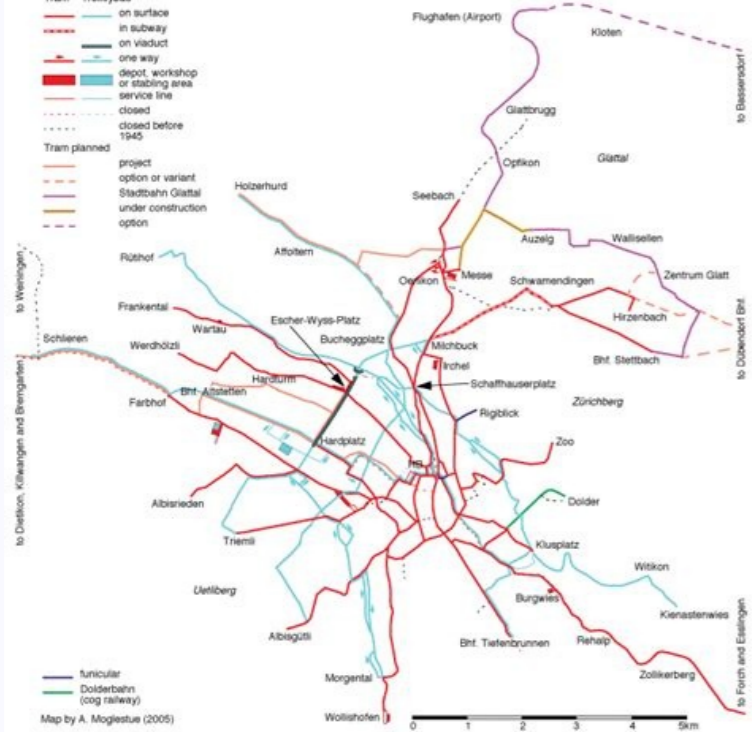
Zurich transportation map pdf

Map zurich airport. Zurich trains map. Zurich transport zone map. Zurich train system map. Zurich transport network.

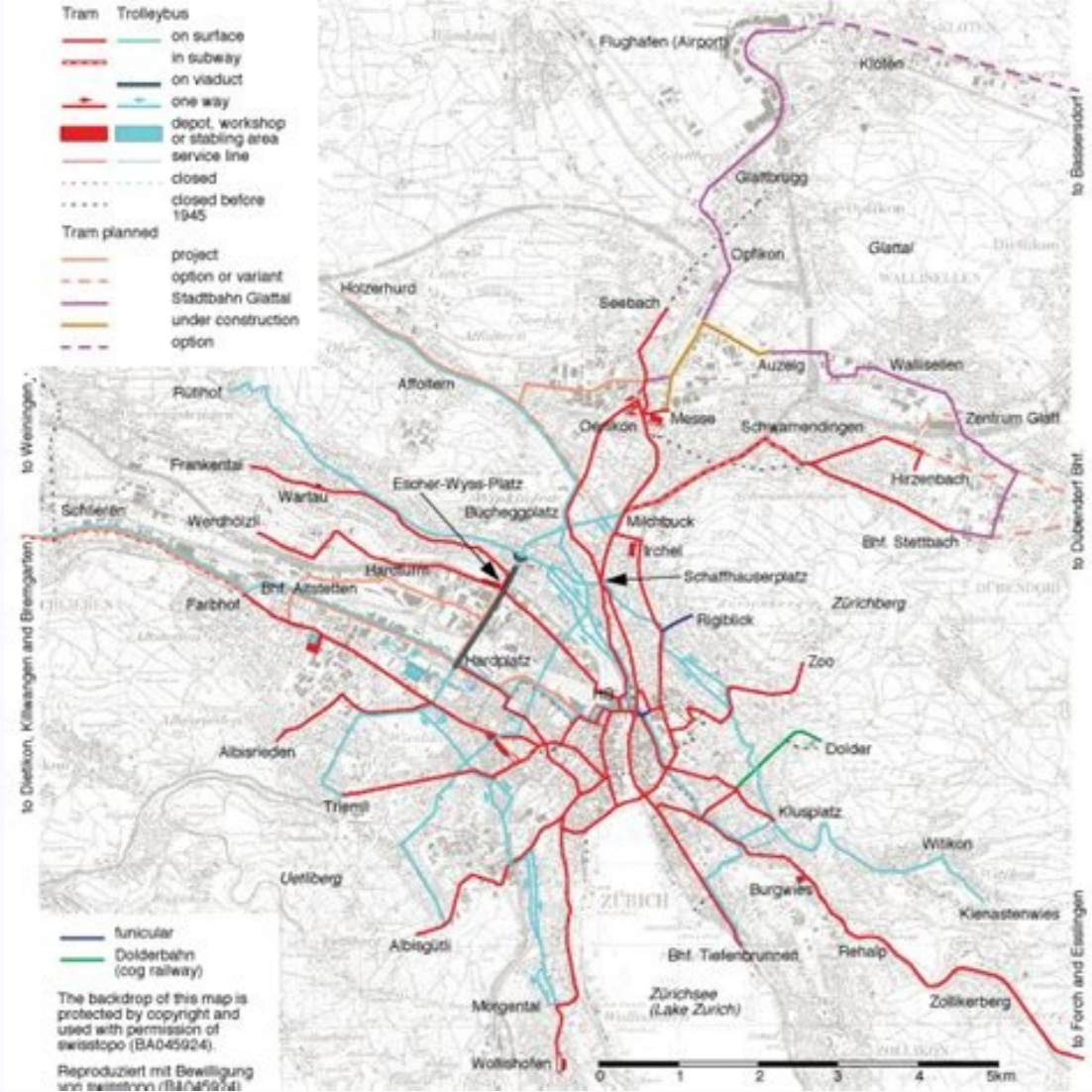
Along with the tram, bus and district bus routes, the route network plan for the VBZ Züri-Linie also shows connections in the regions, i.e. the connections to regional and local bus routes, postbus routes and S-Bahn trains. The network plans and nighttime network plans for the regional network and the cities of Zurich and Winterthur. More information on the nighttime network. The Zurich Transport Network is divided into fare zones. A network ticket enables you to travel on all means of transport within the relevant zones for the valid period.



The route network maps are available here. Fare zones 110 (city of Zurich) and 120 (city of Winterthur) count double where prices are calculated. Reading a map of Zurich allows you to wander around this city in your mind. There's the lake with its promenade, the financial district and the old town.



I find maps to be essential tools in planning any trip. They contain all the necessary information to get around a place. Be it a sightseeing map with illustrations of the main highlights, an area map for Zurich or a town guide with a directory of cool boutiques - maps take on different shapes and forms. Seen from another perspective, maps are also design objects. The designer's task may be to convey information in a clean and easy to read way. Or they are given expressive freedom to interpret a place and illustrate it as they please. Here's a downloadable overview map of Zurich for better orientation. Zurich Tourism offers the below map of Zurich City free of charge. It lists all the important tourist attractions and even outlines a walking tour of the old town. You can either view it online or pick it up at any tourist information booth. If you would like to have a paper map of Zurich for travel planning, Sygic Travel offers a beautiful printable tourist map as well as a companion smartphone app. My advice: if you get lost in Zurich, simply ask a local to point you in the direction of the lake or the main station. (Or both.) This will allow you to find your way back to a landmark. And here are various specialty maps of Zurich: The best way to get around Zurich is by public transportation.



Here is a downloadable bus and tram map of Zurich. I like this family walking tour map of Zurich by Swiss Family Fun. It is a five-kilometer loop tour starting at the main station, but it can be adjusted to make it fit. Tanya has pinned all the family friendly highlights along the way on her free map. The runners and joggers among you should check out the Green Marathon Zurich, a 42 km connected running trail. Find a running map of Zurich for your device of choice. For bicyclers, there is a printable cycling map of Zurich provided by the city. Why not pass by some of Zurich's public drinking fountains? Someone has programmed a helpful map highlighting the 1200 water fountains of Zurich! For my fellow gourmands, I highly recommend the ViaMichelin map of Zurich which lists all Michelin recommended restaurants. And for a more regional overview, there is a dedicated Zurich Region map that encompasses experiences in the entire lake area. Oh, and my favorite Swiss map illustrator is Ursula Hitz. Her signature approach is to assemble the place names so that the typography takes on a shape. Here is the artist holding her limited edition map of Zurich: More information - For more map love, check out Diccon Bewes' publication: Around Switzerland in 80 Maps - Download a Zurich map PDF file Zurich's public transportation network is one of the most efficient and reliable in the world. It therefore comes as no surprise that streetcars and buses are the preferred means of transportation for the city's population. The dense network and frequent services connect every point in the city, and passengers get to see even more of the surroundings on their journey.

All the transportation companies are united in the Zurich Transport Association (ZVV), which is why one ticket can be used on all forms of transportation on the city network. This also includes boats, funicular railways, and cable cars. Zurich City Network The Zürich Card city pass entitles the holder to unlimited 2nd class travel on all forms of public transportation on the entire city network. It can be purchased in the "Zürich City Guide" app, via our webshop, or physically at a ticket machine, and is valid for a period of 24 or 72 hours. With the Zürich Card, travel from the airport to the city center is already included.



In Zurich, tickets for 1 hour or 24 hours (day pass) can be purchased for different zones. The tickets are valid on all types of public transportation in the specified zones - whether bus, tram, S-Bahn train, boat, or cogwheel/funicular railway. Ticket Shop Tickets and day passes can be purchased from the ticket machines at every stop, at the airport, or at Zurich Main Station. Many train stations and stops provide barrier-free access to buses, streetcars, and trains. Low-floor network maps help people with limited mobility to plan their trip. In addition, symbols on the online timetables indicate whether step-free entry or exit is possible. More Information