



PENRO Misamis Occidental

Briefing Kit



HOTLINE



(088)-531-1186

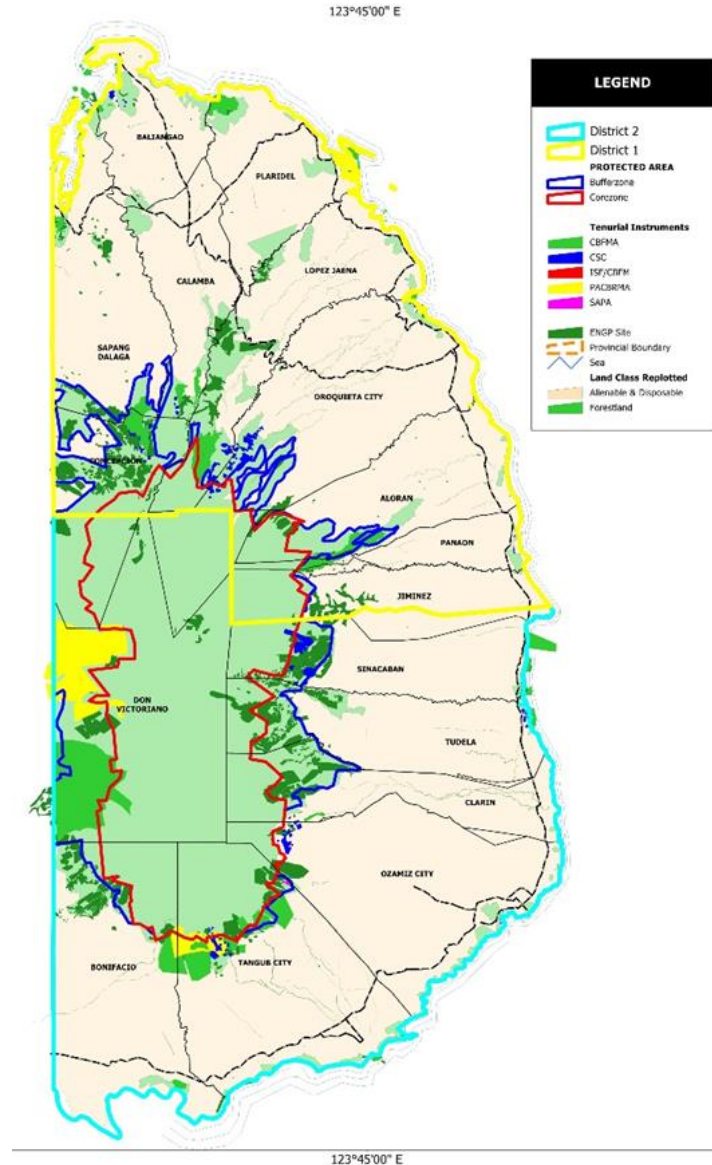


penromisamisoccidental@denr.gov.ph

JURISDICTION

Province of Misamis Occidental

CONGRESSIONAL DISTRICTS



DISTRICT 1

1. Concepcion
2. Sapang Dalaga
3. Baliangao
4. Calamba
5. Plaridel
6. Lopez Jaena
7. Oroquieta City
8. Aloran
9. Panaon
10. Jimenez

DISTRICT 2

1. Sinacaban
2. Tudela
3. Clarin
4. Ozamis City
5. Tangub City
6. Bonifacio
7. Don Victoriano

14

MUNICIPALITIES

3

CITIES

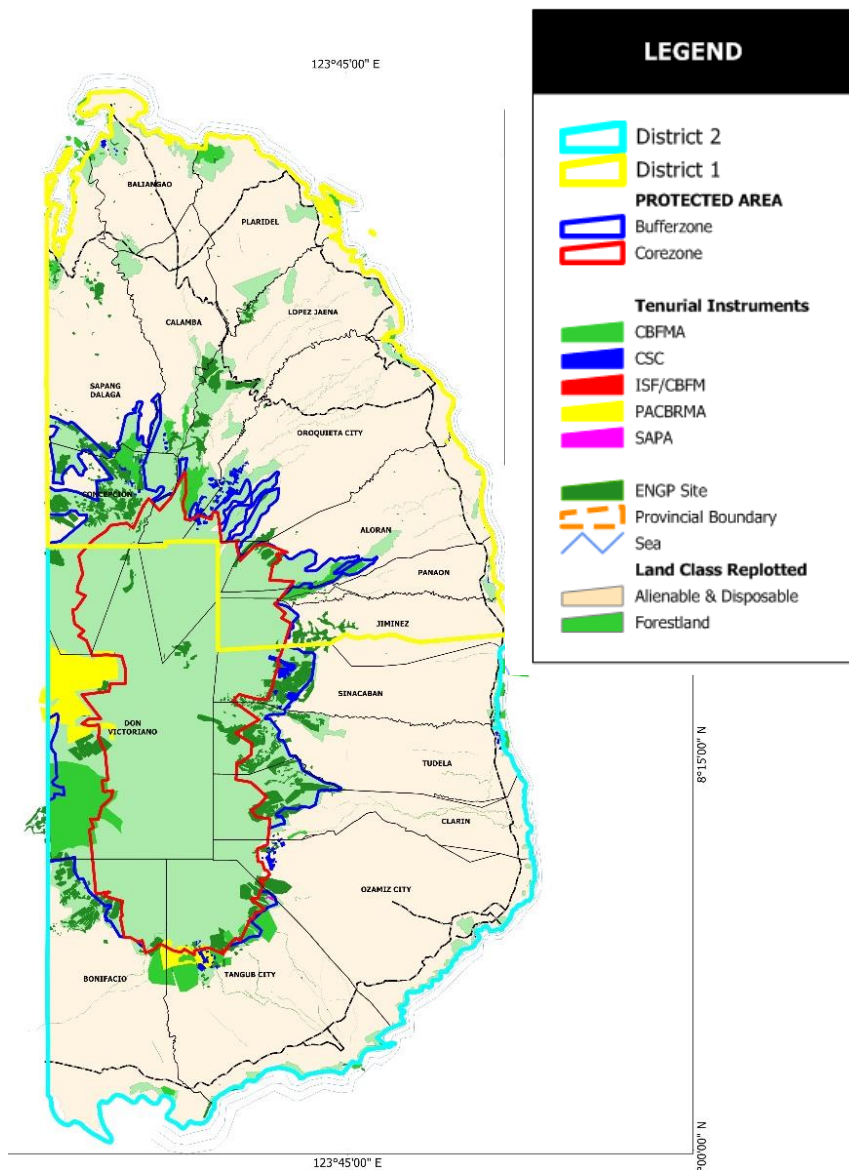
490

BARANGAYS

2

CENROS

LAND AREA CLASSIFICATION



FOREST LAND
92,424.57
 Hectares



45.58%

202,778.97
 Total Area (Has)

ALIENABLE & DISPOSABLE LAND
110,354.40
 Hectares



54.42%

FOREST COVER

43,207.0937

Total Area (Has)

7.52%



MANGROVE FOREST

3,250.8788

Hectares

37.35%



OPEN FOREST

16,139.7387

Hectares

55.12%



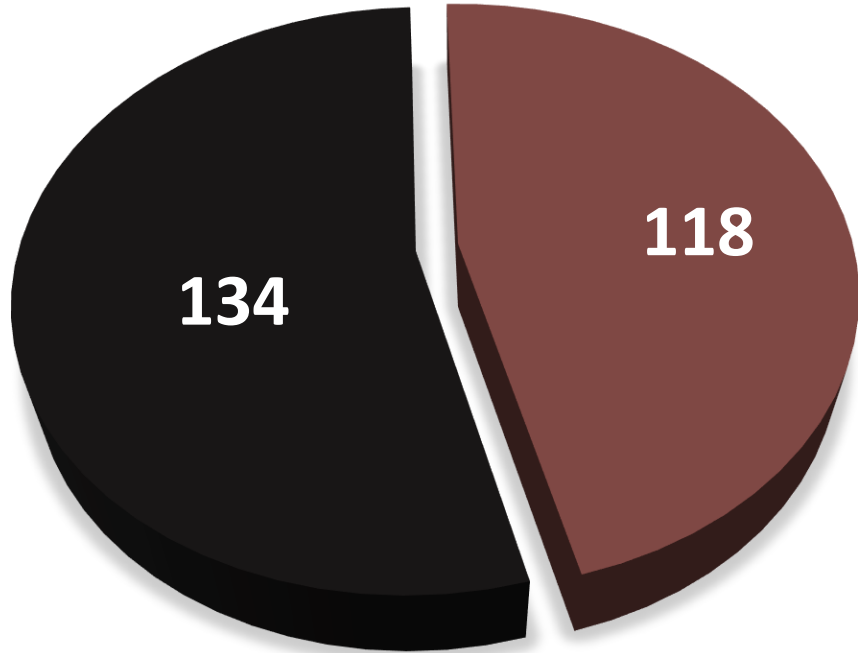
CLOSED FOREST

23,816.4762


Hectares

MANPOWER COMPLEMENT

Number of Positions Filled-Up Disaggregated by Sex



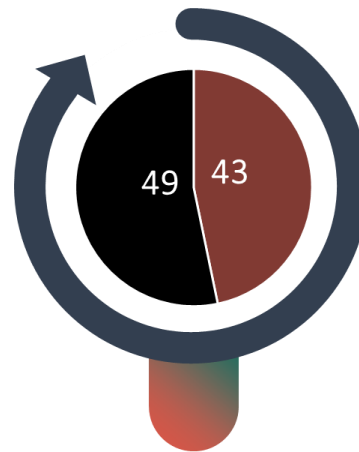
■ Total Positions ■ Filled Positions



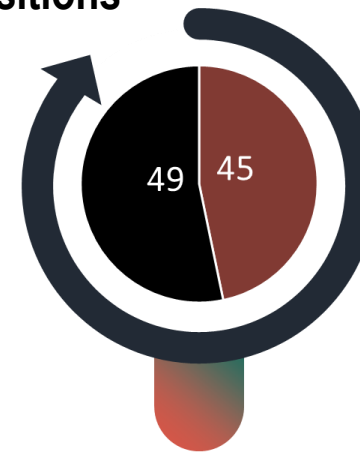
Total Number of Positions

VS

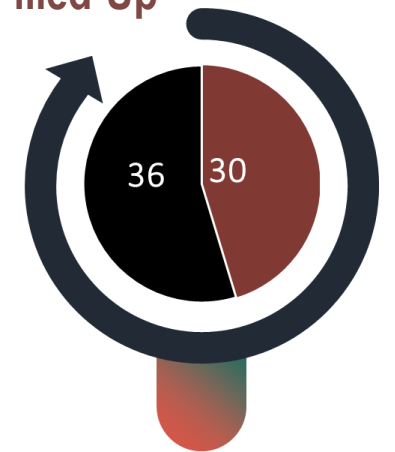
Number of Positions Filled-Up



CENRO Oroquieta City




CENRO Ozamiz City



PENRO Misamis Occidental

TENURIAL INSTRUMENTS AND WOOD-BASED INDUSTRIES



**Tenorial
Instruments and
Wood-Based
Industries Permits**

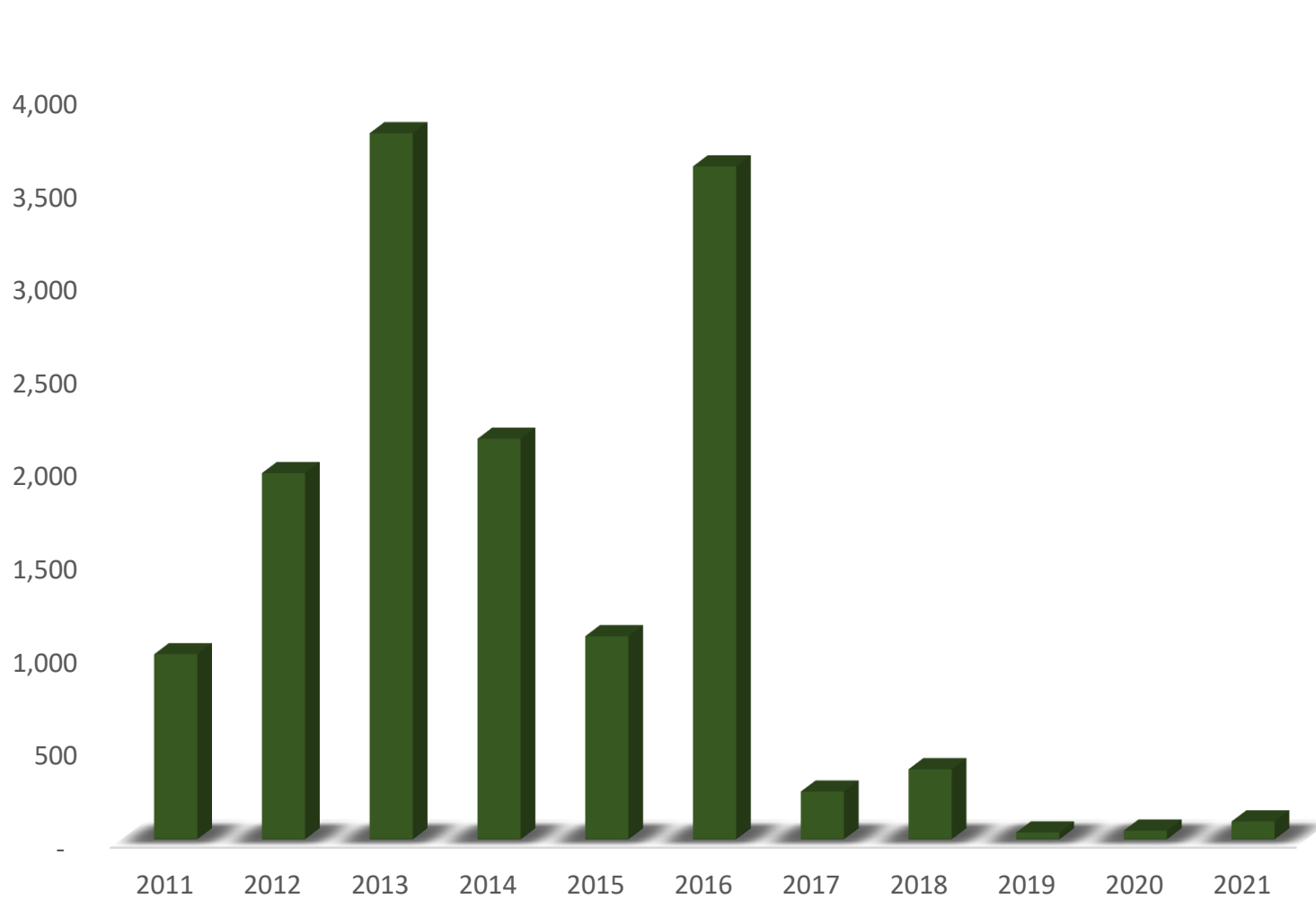
07 Protected Area Community-Based Resource Management Agreement (PACBRMA)

32 Community-Based Forest Management Agreement (CBFMA)

1,475 Certificate of Stewardship Contract (CSC)

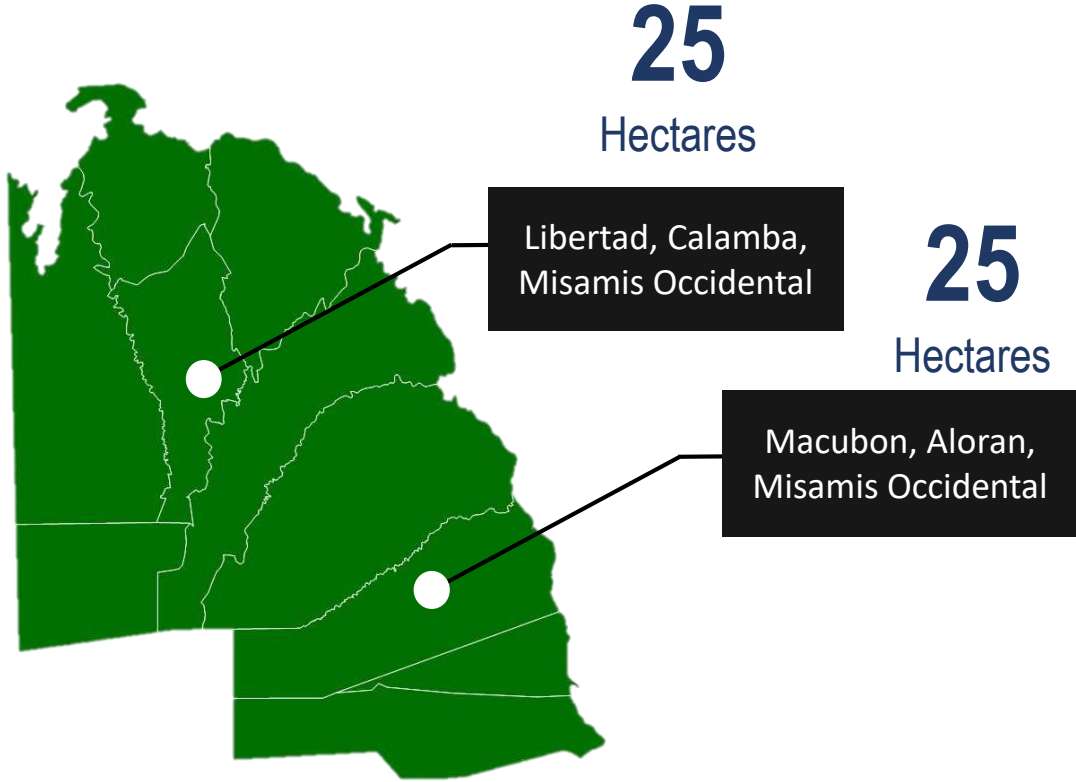
18 Wood Processing Permit (WPP)

FOREST PLANTATIONS DEVELOPED FROM CY 2011-2021

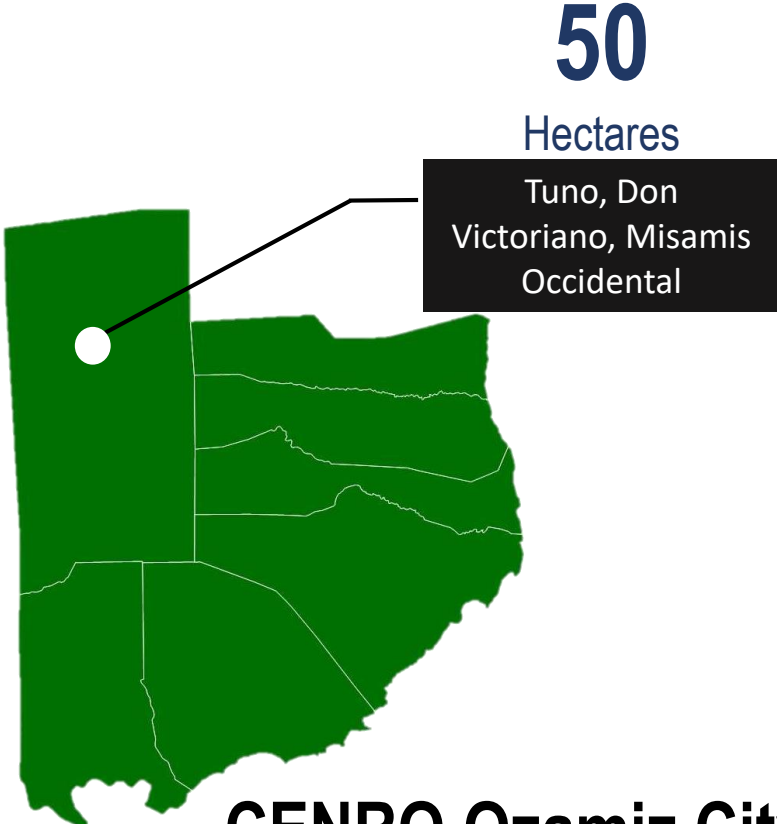


Year	Area Developed (Has)
2011	994
2012	1,967.5
2013	3,792
2014	2,152
2015	1,091
2016	3,614
2017	256
2018	376
2019	36
2020	46.5
2021	95.3

AVAILABLE AREAS FOR DEVELOPMENT



CENRO Oroquieta City



CENRO Ozamiz City

SPA/IPTs (Siloy, Calamba)

1 SPA
15 has TOTAL AREA
820 IPTs
1 Nursery
1 Seed Storage Room



Common Name	No. of Trees
Apitong	10
Bagasusu	12
Bitanghol	8
Hambabalod	2
Hindang	80
Ilang-Ilang	4
Gulayan	335
Kalayaan	81
Katmon	5
Lumbayao	4
Magtalisay	5
Malasaging	17
Palosapis	5
Polayo	14
Sambulawan	28
Sagimsim	26
Santol-Santol	8
Tanguile	45
Tungau	31
Uligon	11
White Lauan	71

SEED COLLECTION CY 2021

Species Collected		Seeds Collected		Seed Disposal		
Common Name	Scientific Name	Kg	Counts	ERDB	Region	Nursery
CY 2021						
White Lauan	<i>Shorea contorta</i>	16.5	297,000	4.7	0.2	11.6
Hindang	<i>Myrica javanica</i>	1.5	1,584	0.15	0.15	1.2
Gulayan	<i>Lithocarpus spp.</i>	4	2,528	1	1	2
Ulingon	<i>Decaspermum fruticosum</i>	1	2,250,000			1
TOTAL		23	2,551,112	5.85	1.35	15.8
CY 2020						
Gulayan	<i>Lithocarpus spp.</i>	22.5	8,549			22.5
Hindang	<i>Myrica javanica</i>	1.55	3,086,851			1.55
Malasaging	<i>Aglaia diffusa</i>	0.0002	25,000			0.0002
Tungau	<i>Arstronia cumingiana</i>	0.2495	1,245,025,000			0.2495
Katmon	<i>Dillenia philippinensis</i>	0.001	50			0.001
TOTAL		24.3007	1,248,145,450			24.3007

FOREST PROTECTION



32

No. of Organic Personnel Involved
in Forest Protection Activities

4 MONITORING STATIONS ESTABLISHED

CENRO Ozamiz City

CENRO Oroquieta City



Sta. Maria, Tangub City,
Misamis Occidental



Clarin, Misamis Occidental



Jimenez, Misamis Occidental



Calamba, Misamis Occidental

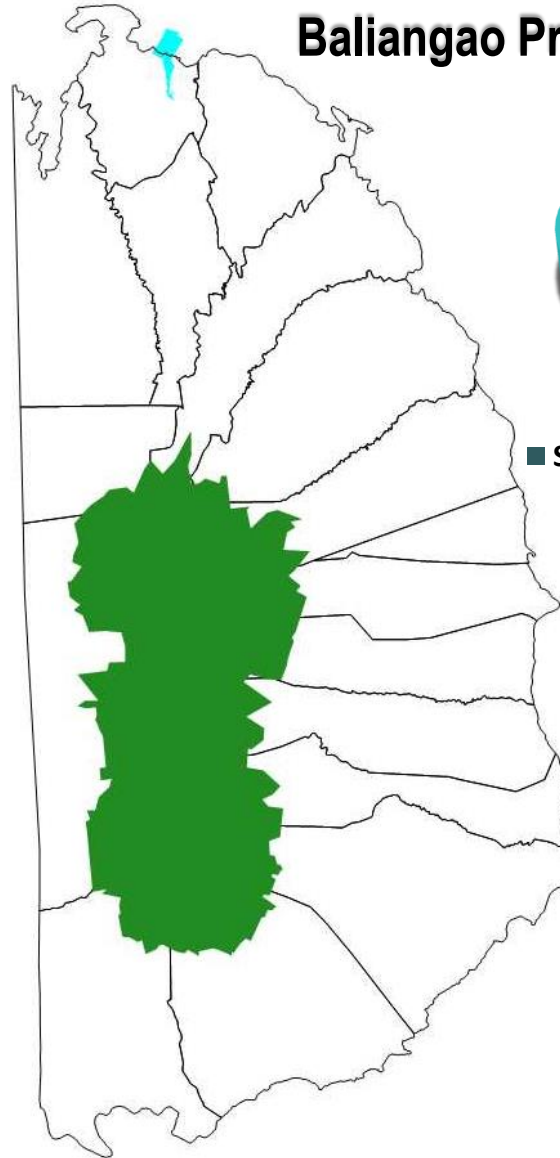
ENHANCED BIODIVERSITY CONSERVATION

PROTECTED AREAS IN THE PROVINCE OF MISAMIS OCCIDENTAL

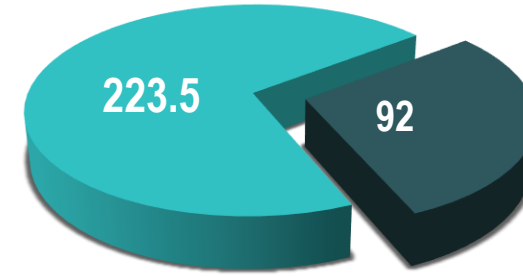


Baliangao Protected
Landscape and
Seascape (BPLS)

Mt. Malindang
Range Natural
Park (MMRNP)



Baliangao Protected Landscapes and Seascape



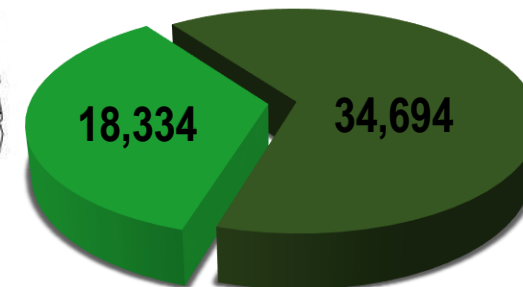
TOTAL AREA

315.5

Hectares

■ Strict Protection Zone ■ Multiple Use Zone

Mt. Malindang Range Natural Park



TOTAL AREA

53,028

Hectares

■ Core Zone ■ Buffer Zone

ENHANCED BIODIVERSITY CONSERVATION

Mt. Malindang Range Natural Park (MMRNP)

29th ASEAN Heritage Park

Legal bases:

Republic Act No. 9304

Republic Act No. 7586

Republic Act No. 11038

Area: 53,028 has.

Core Zone – 34, 694 has

Buffer Zone – 18,334 has

A Key Biodiversity Area (KBA)
harboring endemic species of flora and
fauna



Medinilla malindangnensis



Begonia malindangnensis

**Some flora species
that were named
after Mt. Malindang**



Apendicula malindangnensis

ENHANCED BIODIVERSITY CONSERVATION

Baliangao Protected Landscape and Seascape (BPLS)

Legal bases:

Proclamation No. 418

DECLARING THE WETLAND AREAS OF BALIANGAO SITUATED IN THE PROVINCE OF MISAMIS OCCIDENTAL AS A PROTECTED AREA PURSUANT TO REPUBLIC ACT 7586 (NIPAS ACT OF 1992) AND SHALL BE KNOWN AS BALIANGAO PROTECTED LANDSCAPE AND SEASCAPE



Pavona decussata
a cactus coral is considered a trigger species that is dominantly growing in Baliangao only, that makes BPLS a 104th KBA



ENHANCED BIODIVERSITY CONSERVATION

Baliangao Protected Landscape and Seascape (BPLS)

Legal bases:

Republic Act No. 7586

Republic Act No. 11038

Area: 315.5 has

Strict Protection Zone – 92 has.

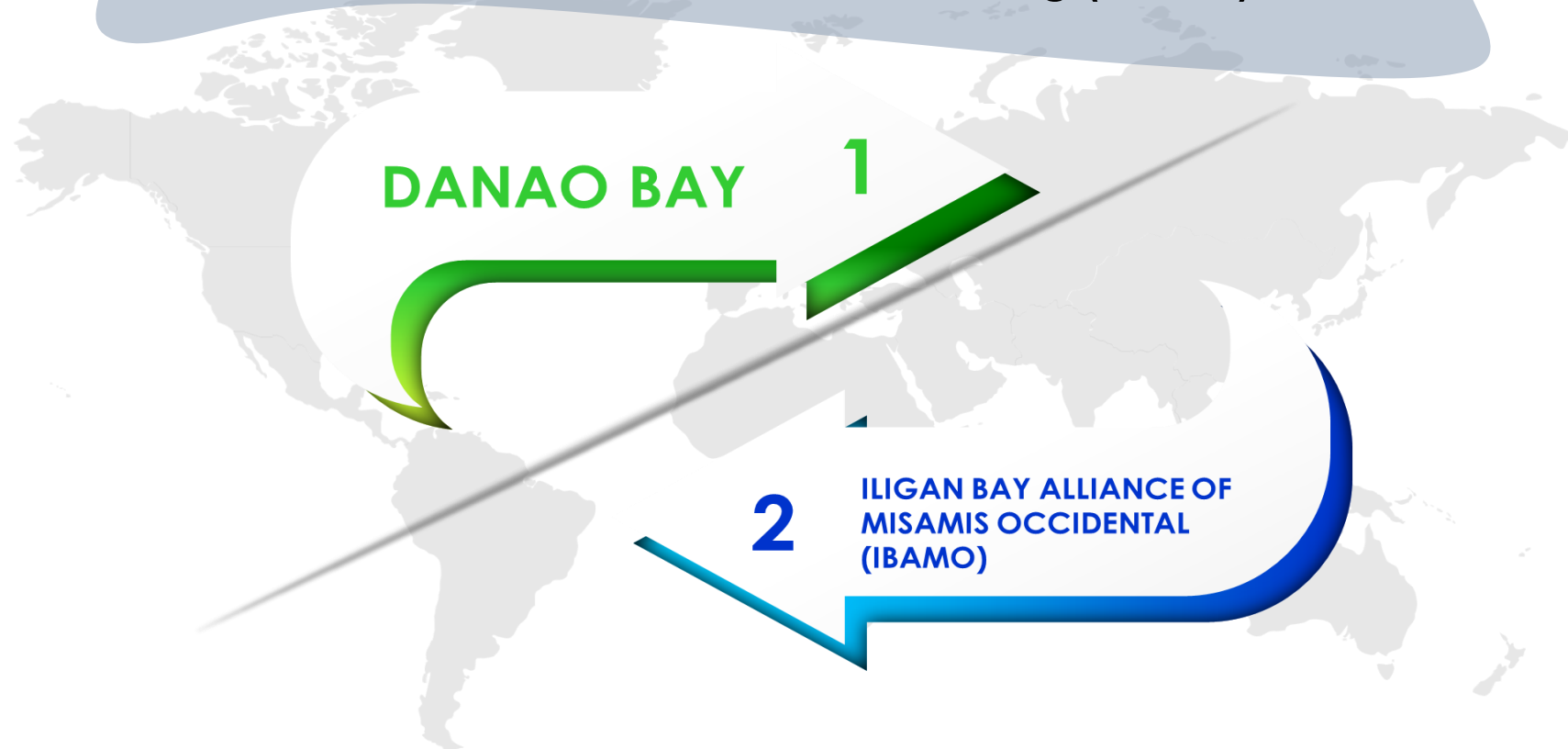
Multiple Use Zone – 223.5 has.

104th Key Biodiversity Area (KBA)



SCALING-UP OF COASTAL AND MARINE ECOSYSTEM MANAGEMENT PROGRAM

Marine Protected Area Networking (MPAN)




SCALING-UP OF COASTAL AND MARINE ECOSYSTEM MANAGEMENT PROGRAM

Biodiversity Friendly Enterprise (BDFE) of Nagkahisuang Katawhan sa Sinian Nagpalambo sa Tinubdan, Inc. (NAKASINATI, Inc)

Floating Cottage



Mud Crab
Fattening



SOLID WASTE MANAGEMENT

1

SANITARY LANDFILL
At Brgy. Kinuman, Ozamiz City

16

ESWM PLANS
APPROVED



CLEAN WATER

Larangan

Labo River

Usugan

Oroquieta

Daisug

Clarin River

Palilan

Aloran River

Paypayan

9

WATER BODIES
CLASSIFIED

Thank You



Lower Lamac, Capitol
Complex, Oroquieta
City, Misamis
Occidental



Tel. No.:
(088)-531-1186

Telefax No.:
(088)-545-0464



penromisamis
occidental@gmail.com