

**Fowler Avenue/State Road 582 PD&E Study
WPI Segment No.: 448505-1**



Sociocultural Effects Technical Memorandum

The environmental review, consultation, and other actions required by applicable federal environmental laws for this project are being, or have been, carried out by FDOT pursuant to 23 U.S.C. 327 and a Memorandum of Understanding dated May 26, 2022, and executed by FHWA and FDOT.

August 2023

Table of Contents

<u>1.0 Project Summary</u>	1
Project Background	1
Project Study Goals.....	1
About this Document.....	2
<u>2.0 Existing Conditions Community Characteristics Inventory (CCI)</u>	4
SCE Study Area	4
Community Focal Points	4
Demographics – Census Block Groups	7
<u>3.0 Potential Effects</u>	11
Social.....	12
Community Cohesion.....	12
Demographics	12
Safety.....	13
Special Community Designations	13
Economic.....	14
Business and Employment.....	14
Tax Base	14
Land Use Changes.....	14
Mobility	17
Aesthetic Effects.....	19
Relocation Potential	19
Environmental Justice, Civil Rights, and Related Issues.....	19
<u>4.0 Conclusions</u>	20

List of Figures

Figure 1. Study Area Location Map	1
Figure 2. Study Map with SCE Buffer	3
Figure 3. Focal Points in SCE Study Area	7
Figure 4. Census Block Groups in SCE Study Area	9
Figure 5. Zip Codes in the SCE Study Area	10
Figure 6 U.S. Census 2021 ACS Median Family Income in the SCE Study Area	13
Figure 7. Fowler Avenue Existing Land Uses	15
Figure 8. Transit Routes and Recreational Facilities in the SCE Study Area	18

List of Tables

Table 1. Educational Facilities in SCE Study Area	5
Table 2. Religious Centers in SCE Study Area.....	5
Table 3. Park and Recreational Facilities in SCE Study Area	6
Table 4. Hospitals in SCE Study Area	6
Table 5. Government Buildings in SCE Study Area.....	6
Table 6. Fire Stations in SCE Study Area.....	6

Table 7. Demographic Comparison, Total Population	6
Table 8. Demographic Comparison, Language	8
Table 9. Demographic Comparison, Income	8
Table 10. Demographic Comparison, Households and Housing Units	8
Table 11. Demographic Comparison, Education	9
Table 12. Demographic Comparison, Transportation	10
Table 13. Existing Land Uses within Study Corridor	15
Table 14. Evaluation Matrix	20

1.0 Project Summary

Project Background

The Florida Department of Transportation (FDOT) District Seven is conducting a Project Development & Environment (PD&E) Study for Fowler Avenue/State Road (SR) 582 from N. Florida Avenue to west of N. 56th Street in Hillsborough County, FL, a distance of approximately 4.0 miles. Fowler Avenue is currently a four-lane facility from N. Florida Avenue to Interstate 275, an eight-lane divided facility between Nebraska Avenue (SR 45/US 41) and Bruce B. Downs Boulevard/County Road (CR) 581 and N. 30th Street, and six-lanes divided elsewhere. It is classified as an urban principal arterial and a critical evacuation route as designated by the Florida Division of Emergency Management.

The PD&E Study is evaluating transit corridor alternatives from Nebraska Avenue to Bruce B. Downs Boulevard and innovative intersections from Bruce B. Downs Boulevard to west of N. 56th Street. Intersection safety and bicycle and pedestrian facilities are being studied throughout the study limits. The three transit corridor alternatives being analyzed include:

1. Business Access Transit (BAT) Lane Concept
2. Frontage Lane Concept
3. Median Guideway Concept

This project has been developed without regard to race, color, national origin, age, sex, religion, disability, or family status.

See **Figure 1** for the Study Area location map.

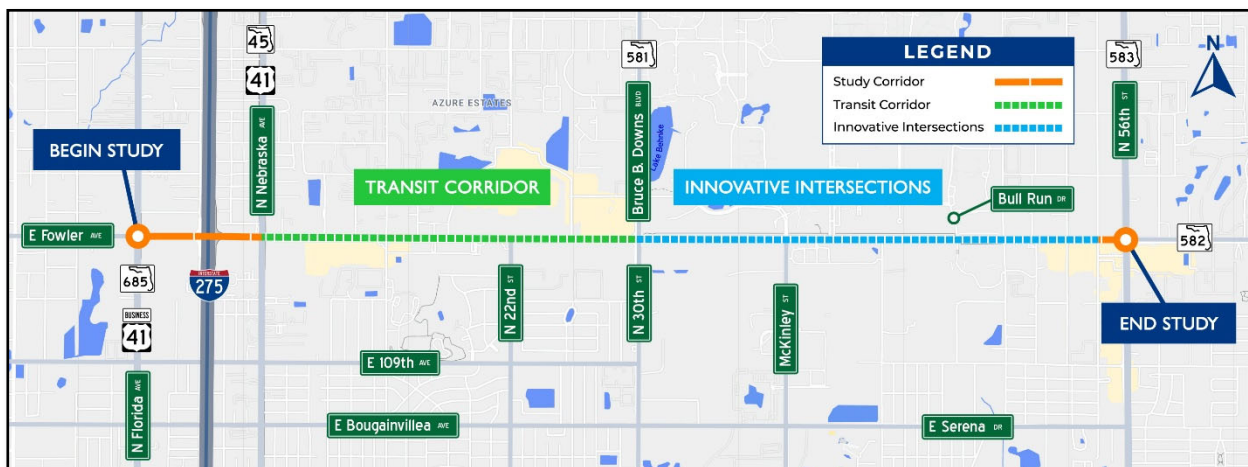


Figure 1. Study Area Location Map

Project Study Goals

The Fowler Avenue PD&E Study from N. Florida Avenue to west of N. 56th Street has established the following goals and objectives:

- Evaluate transit corridor alternatives, roadway configuration, and bicycle and pedestrian improvements, including:
 - Business Access and Transit (BAT) Lanes
 - Frontage Lanes

- Median Guideway

These alternatives will convert a general-purpose lane into a transit prioritized/exclusive lane to accommodate transit service from Nebraska Avenue/SR 45 to the Bruce B. Downs Boulevard/County Road (CR) 581/30th Street intersection.

- Evaluate innovative intersections improvements from Bruce B. Downs Boulevard/30th Street to west of N. 56th Street.
 - Not found to be feasible.
- Determine factors related to the design and location of the facility, such as alternative alignments, transportation needs, social impacts, economic factors, and environmental effects.
- Develop cost estimates for each alternative.
- Evaluate and recommend a preferred alternative.

The overall objective of the Fowler Avenue PD&E Study is to enhance transit options, improve safety, and increase mobility within the project limits to meet future transportation needs.

About this Document

This Sociocultural Effects Evaluation (SCE) for the Fowler Avenue PD&E Study evaluates and addresses the effects of the proposed transportation improvements on the community and the quality of life of its residents and visitors. The SCE process assesses social, economic, mobility, aesthetic, land use, and relocation effects, including any possible issues that can be associated with Civil Rights, Environmental Justice, and nondiscrimination laws. These effects are assessed in the evaluation with focus on minority, low income, and other marginalized populations. The SCE analysis used a 0.5-mile buffer as shown in **Figure 2** to analyze any potential effects and to identify community focal points.

The SCE process examines facilities/services; presence of certain population groups; and indications of community values, concerns and preferences. This comprehensive summary gives an in-depth understanding of the affected communities. The description of the sociocultural context of the project area, including the community characteristics inventory, comes from the American Community Survey (ACS), the Florida Geographic Data Library (FDGL) and the FDOT Environmental Screening Tool (EST).

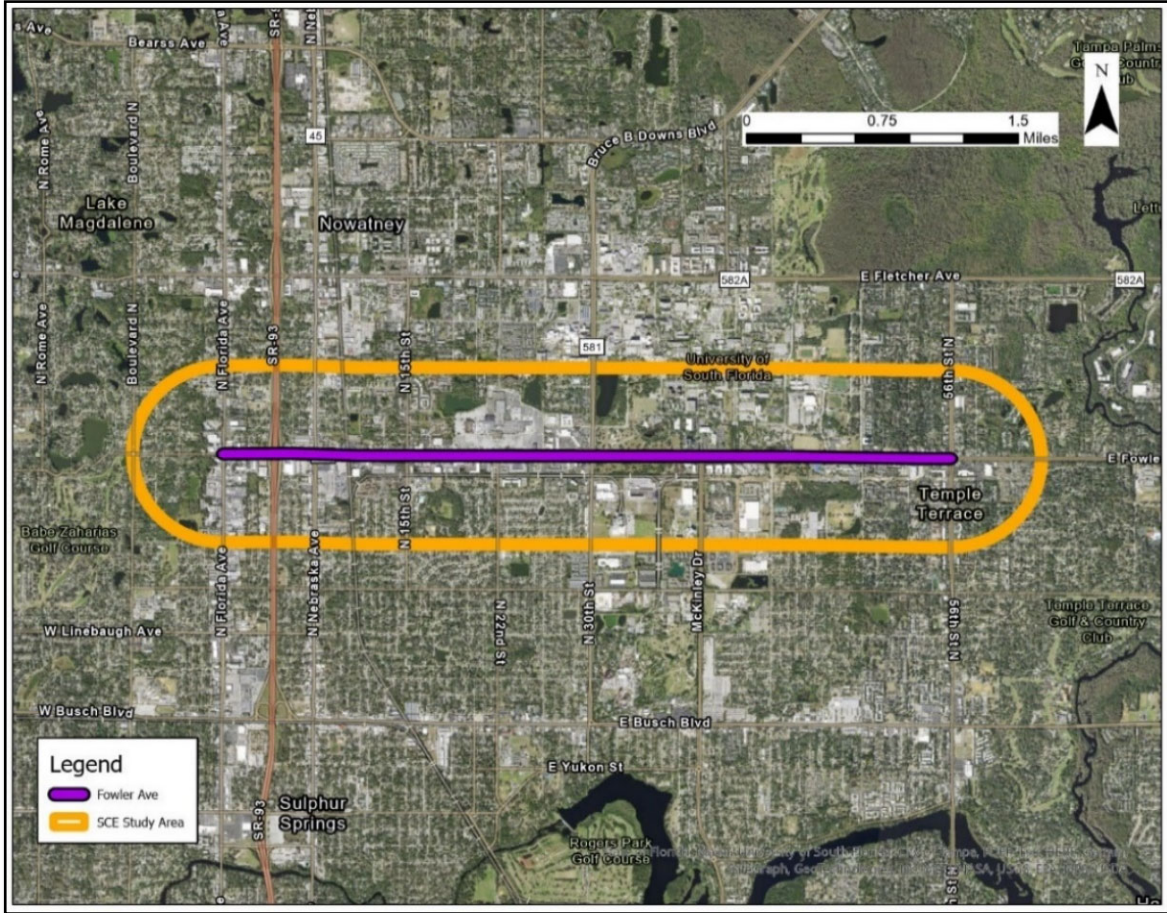


Figure 2. Study Map with SCE Buffer

2.0 Existing Conditions Community Characteristics Inventory (CCI)

The SCE process is supported by the development of a CCI and Impact Analysis for each defined community within the SCE Study Area. The CCI is a comprehensive summary of the quantitative and qualitative data used to support the decisions made during the SCE process. The CCI is used to acquire a better understanding of the affected community and potential issues considered in an effort to evaluate the effect of a transportation action on the community. A CCI is valuable in identifying and later resolving issues.

SCE Study Area

The SCE Study Area in this report includes a 0.5-mile buffer from N. Florida Avenue to west of N. 56th Street and encompasses all communities that could potentially be influenced by the proposed project. While study areas typically include the immediate surroundings of a project, this SCE Study Area was extended 0.5-mile beyond the project corridor. The 0.5-mile buffer was selected as a reasonable distance that is easily accessible by walking and transit users, as they are the individuals most likely to be affected by the project.

Various factors such as population density, land use patterns, and demographic characteristics were evaluated.

Community Focal Points

Community focal points are public or private facilities, organizations or locations that hold special importance to local residents. These types of facilities include:

- Schools
- Religious Centers
- Parks and Recreation Facilities
- Hospitals
- Group Care Facilities
- Government Buildings
- Fire Stations
- Cultural Centers
- Civic Centers
- Cemeteries
- Aviation Facilities
- Health Care Facilities
- Multi-modal Facilities (existing recreational trails, mobility trails, bike trails)

Tables 1 through 7 list the community focal points in the study area. The focal points are shown in **Figure 3**. It should be noted that Figure 2 outlines medical offices in addition to the major hospitals and does not outline new private educational facilities that currently operate in the corridor. For this reason, the map and lists do not exactly correlate.

Table 1. Educational Facilities in SCE Study Area

Facility	Address
Shaw Elementary	11311 N 15 th St
University of South Florida	4202 E Fowler Ave
Excelsior Prep Charter School	2156 University Square Mall Unit 200
West University Charter High	11602 N 15 th St
Mosi Partnership Elementary School	4801 E Fowler Ave Ste. 100
Miles Elementary School	317 E 124 th Ave
Pizzo Elementary School	11701 USF Bull Run St
USF/Patel Partnership Elementary School	11801 USF Bull Run St
Brooks Debartolo Collegiate High School	10948 N Central Ave
Idea Victory Vinik Campus Academy	11612 N Nebraska Ave
Montessori Preperatory Academy	11302 N 53 rd St
Community Charter School of Excellence	11604 N 15 th St
Prince Private School	1401 E Fowler Ave

Table 2. Religious Centers in SCE Study Area

Facility	Address
Church of Christ	12202 N 58th St
Mar Gregorios Syrian Church	12001 58th St
North 56th Street Gospel Church	12811 N 56th St
St Gregorious Orthodox Church	12607 N 58th St
Forest Hills Church of the Nazarene	11723 Marjory Ave
Iglesia Pentecostal Columna Y	11959 Florida Ave
One Made Whole Bible Ministry	12016 N Nebraska Ave
Fulfilling God's Purpose Church	5015 E Fowler Ave
Calvary Apostolic Faith Church	1204 E 124th Ave
University Church of God	10948 N Central Ave
Iglesia De Cristo Misionera	1106 E 109th Ave
Eckankar Center of Tampa	5620 E Fowler Ave
Church of Pentecost International Worship Center	11138 N 30th St
Fowler Avenue Baptist Church	6161 E Fowler Ave
Masjid Abu Bakr	11010 N 30th St
Jesus House	11731 N 15th St
Winners' Worship Center	12332 University Mall Ct
Kingdom Hall of Jehovah's Witness	10911 N 52nd St
Salem Haitian Seventh Day Adventist (SDA) Church	1106 E 109th Ave

St. Clements Church	706 W 113th Ave
El Bethel Primitive Baptist Church	11605 N 51st
Crossover Church	1235 E Fowler Ave

Table 3. Park and Recreational Facilities in SCE Study Area

Facility	Address
Copeland Park	11001 N 15th St
Greco Softball Complex	11000 N 50th St
John F Germany Legacy Park	Leroy Collins Blvd
Temple Terrace Tennis Center	10901 Richlyne St

Table 4. Hospitals in SCE Study Area

Facility	Address
Shriners Childrens Hospital	12502 USF Pine Dr
James A Haley Veterans' Hospital	13000 Bruce B Downs Blvd
Moffitt Cancer Center	3011 Holly Dr
Northside Mental Health CSU	12512 Bruce B Downs Blvd
Lifepath Hospice	11125 N 52nd St
Sunrise Village	11722 N 17th St
Royal Sun Park ALF	312 E 124th Ave
Mary's Alf House	2601 Campus Hill Dr
Quality Home Care Services	11104 N 28th St

Table 5. Government Buildings in SCE Study Area

Facility	Address
Temple Terrace City Hall	11250 N 56th St
US Post Office – Forest Hills	11800 N Florida Ave
Florida Department of Transportation	11201 N McKinley Dr

Table 6. Fire Stations in SCE Study Area

Facility	Address
Tampa Fire Rescue	2713 E Annie St

Table 7. Demographic Comparison, Total Population

Evaluation Criteria	SCE Study Area	Hillsborough County	Florida
Total Population	21,635	1,459,773	21,538,226
Percent White	44.62%	70.50%	74.50%

Percent Black	32.02%	16.80%	16.00%
Percent Asian	5.57%	4.10%	2.80%
Percent Other*	4.23%	8.70%	3.50%
Percent Hispanic (regardless of race)	31.97%	28.70%	26.40%
Percent Minority**	70.22%	58.30%	48.70%
Percent under 5 years	7.16%	5.70%	5.10%
Percent under 18 years	21.33%	22.00%	19.70%
Percent 65 years and over	9.26%	13.90%	20.90%
Median Age	33	37.2	42.4

*Population includes person identified as American Indian and Alaska Native, Native Hawaiian, and Other Pacific Islander, Some Other Race, Two or More Races. ** The "Minority" calculations use both the race and ethnicity responses from Census and ACS data. In this report, "Minority" refers to individuals who list a race other than White and/or list their ethnicity as Hispanic/Latino. In other words, people who are multi-racial, any single race other than White, or Hispanic/Latino of any race are considered minorities.

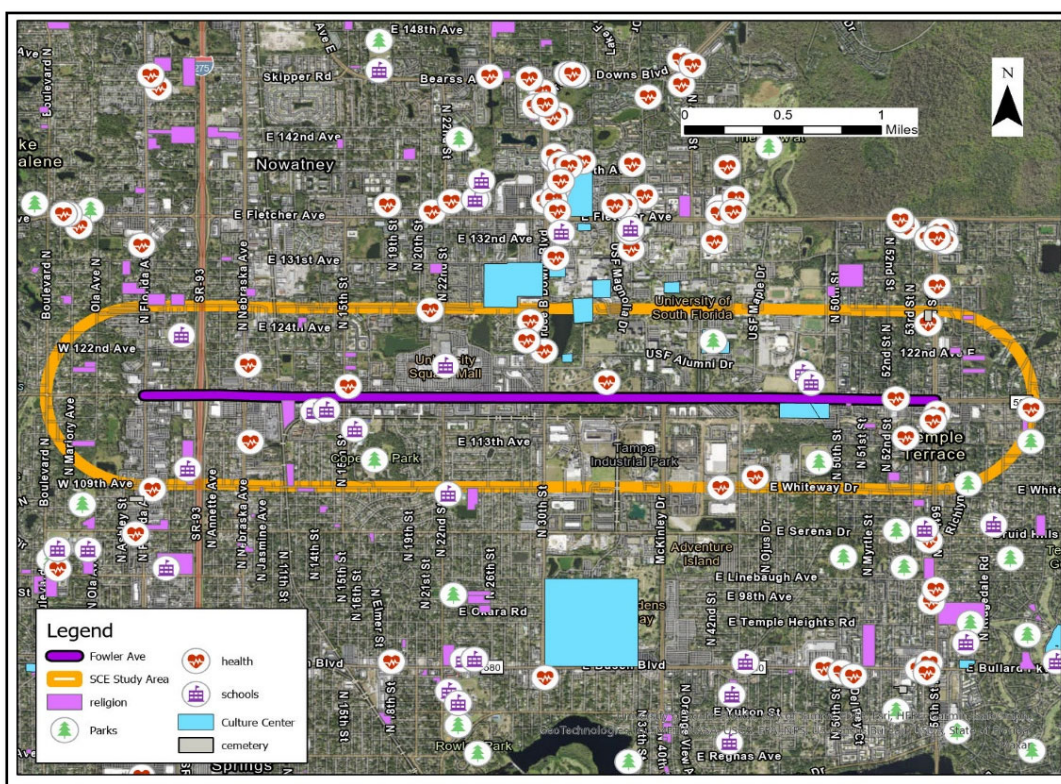


Figure 3. Focal Points in SCE Study Area

Demographics – Census Block Groups

The demographic data was compiled from the U.S. Census. Population characteristics are shown in **Tables 8 through 10**. **Figure 4** shows the census block groups used to compile the data from within the SCE Study Area.

Table 8. Demographic Comparison, Language

Evaluation Criteria	SCE Study Area	Hillsborough County	Florida
Percent of the Population that Speaks Only English	65.00%	79.10%	76.90%
Percent of the Population that Speaks a Language Other Than English at Home	35.00%	20.90%	23.10%
Percent of the Population that Speaks a Language Other Than English, doesn't speak English "very well"	22.00%	8.70%	10.30%

Table 9. Demographic Comparison, Income

Evaluation Criteria	SCE Study Area	Hillsborough County	Florida
Median Household Income	\$34,467	\$64,164	\$61,177
Percent of the Population Below the Poverty Line	30.12%	14.30%	13.10%

Table 10. Demographic Comparison, Households and Housing Units

Evaluation Criteria	SCE Study Area	Hillsborough County	Florida
Average Household Size	2.38	2.74	2.67
Total Number of Housing Units	9,048	580,511	9,674,053
Number of Housing Units Occupied	7,866	526,175	7,736,311
Percent of Occupied Housing Units, Owner Occupied	20.80%	58.60%	65.40%
Renter occupied	5,979	226,117	2,793,000

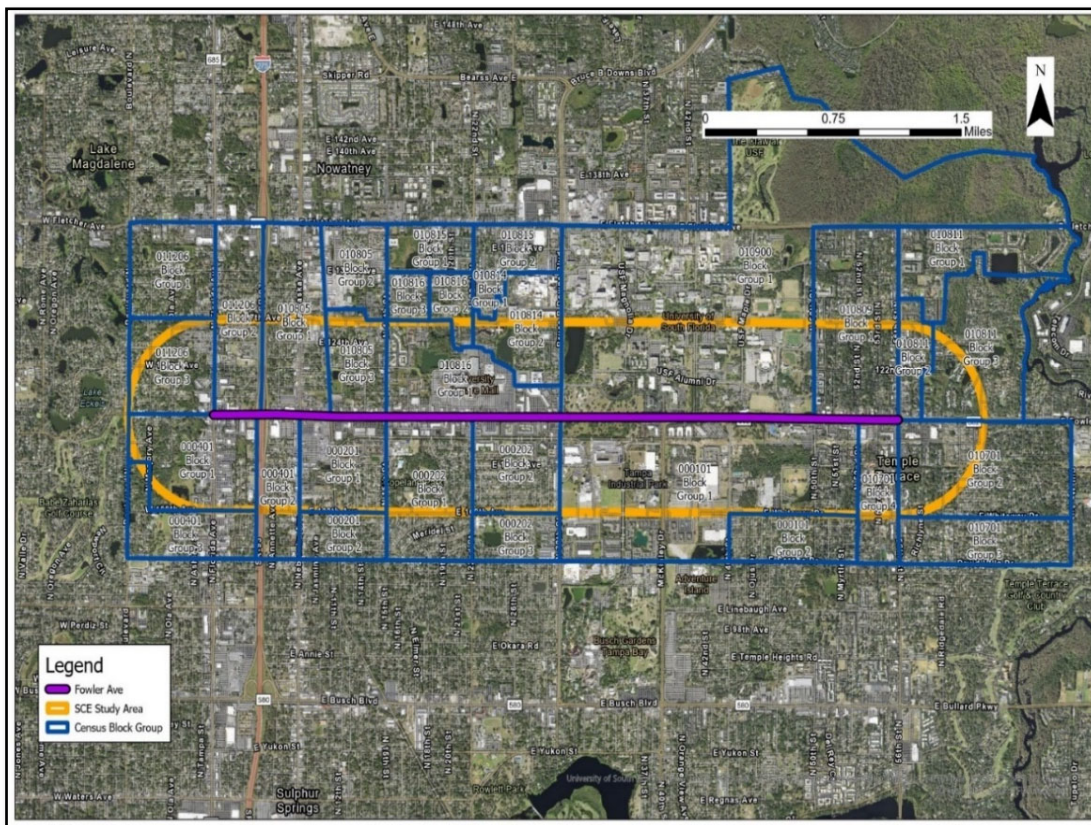


Figure 4. Census Block Groups in SCE Study Area

Because more detail is provided regarding education and transportation in the 2019-2021 ACS Zip Code Data (33612, 33620, 33617), information from this data source was used to analyze these demographics within the Census Block Groups. This data provides totals for the entire zip code and does not reflect the sole census block groups within the SCE Study Area, **Tables 11 and 12**, and **Figure 5** show the zip code data.

Table 11. Demographic Comparison, Education

Evaluation Criteria	SCE Study Area	Hillsborough County	Florida
Percent of the Population 25 and over with Less than a High School Diploma or Equivalent	21.08%	12.90%	13.40%
Percent of the Population 25 and over with a High School Diploma or Equivalent	60.51%	26.77%	28.70%
Percent of the Population 25 and over with a Bachelor's, Master's, Doctorate or Professional Degree	18.41%	25.10%	22.30%

Table 12. Demographic Comparison, Transportation

Evaluation Criteria	SCE Study Area	Hillsborough County	Florida
Population that has no vehicle available	2,657	18,513	258,557
Population that is transit dependent	1,025	2,946	41,176
Occupied Housing Units with no vehicle	1,408 (15.57%)	35,062 (6.04%)	580,443 (6%)

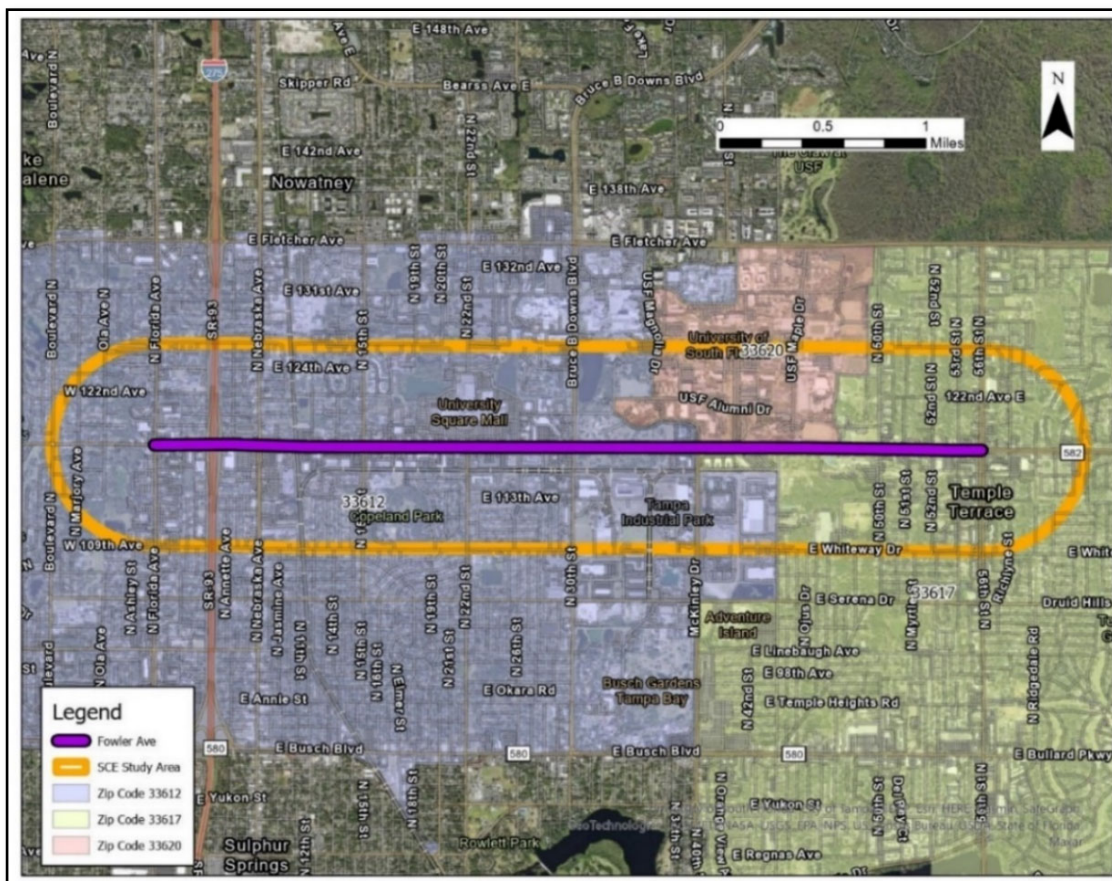


Figure 5. Zip Codes in the SCE Study Area

3.0 Potential Effects

This SCE evaluation was conducted as part of the PD&E Study to comply with Council on Environmental Quality (CEQ) regulations 40 Code of Federal Regulations (CFR) §§ 1500-1508, which requires federal agencies use all practicable means, consistent with the requirements of the NEPA, to avoid or minimize any possible adverse effects of their actions upon the quality of the human environment, overarching information (e.g., project located in US Census Designated Places, Tampa and Temple Terrace), and methodology for this SCE (desktop/EST reviews and field review).

The U.S. Census Bureau (2020) identifies the entire SCE Study Area as within the Tampa-St. Petersburg urbanized area. The SCE Study Area is defined as a 0.5-mile buffer along Fowler Avenue from N. Florida Avenue to west of N. 56th Street.

The 2017 Southwest Florida Water Management District (SWFWMD) Florida Land Use and Land Cover map identified Public/Semi-Public (762 acres, 24.68%), Residential (809 acres, 26.20%), Retail/Office (564 acres, 18.26%) and Industrial (163 acres, 5.28%) as the major existing land uses within the SCE Study Area.

The project is located in two Census Designated Places: Tampa and Temple Terrace. Within the SCE Study Area, there is one active Development of Regional Impact which is the University of South Florida Technology Park (816.78 acres, 11.45%). The City of Tampa and City of Temple Terrace Future Land Use Maps identify the SCE Study Area as primarily Community Commercial, Residential and Public/Semi-Public.

The Land Use and Land Cover maps identified Retail/Office, Public/Semi-Public, Residential, and Industrial as the major existing land uses within the SCE Study Area. There are 809 acres (26.20%) of high-density residential land use, and five mobile homes or RV parks present within the SCE Study Area.

The proposed improvements to Fowler Avenue are not anticipated to alter the overall character of the rapidly developing area; however, each alternative with the exception of the BAT Lane concept may slightly alter the appearance of the corridor. The BAT Lane will simply repurpose the outside lane of Fowler Avenue to a business access and transit only lane. The Frontage Lane concept would add one additional lane on either side of Fowler Avenue, but separate from Fowler Avenue resulting in right of way acquisitions and a change to the overall look of the corridor as relocations may be required. The Median Guideway concept would add two lanes, one in each direction, in the median of Fowler Avenue. This alternative may result in a change to the corridor's appearance as it would include stations and a running guideway in the median of Fowler Avenue and increase the number of pedestrian crossings and signals to allow for station access and U-turns. Each alternative includes improvements to intersections and pedestrian/bicycle accommodations improving safety and providing a convenient and comfortable facility.

According to the Fowler Avenue PD&E Cultural Resources Assessment Desktop Analysis, one historic resource, the Tampa Northern Railroad (8H113648), is located in the project corridor. No adverse effect is anticipated for this resource. There are no wetlands or surface waters, or parks that would be impacted. Landscaping is anticipated to be improved should landscaping opportunities arise from the design plans.

The proposed project is consistent with community plans. The City of Tampa and City of Temple Terrace Comprehensive plans show the project is in line with their goals of providing transit emphasis with quality transit services, including buses and streetcars, combined with urban

design and traffic engineering standards to promote safe, comfortable and attractive streets (City of Tampa LU Policy 5.1.9) and improved multi-modal corridors to provide access for all modes of transportation at major commercial activity centers (Fowler Avenue and N. 56th Street) (City of Temple Terrace LU Policy 3.5.1).

No significant changes to land uses are anticipated from this project. The project would provide a designated transit corridor, improved bicycle/pedestrian facilities, and intersection improvements that will complement the existing land uses by enhancing mobility and safety. Should the BAT lane alternative be the preferred, approximately 0.01 acre of right of way would be necessary at the northeast corner of Nebraska Avenue and Bruce B. Downs Boulevard. This same right of way requirement would be necessary for the Median Guideway alternative. The Frontage Lane alternative would require approximately 1.47 acres of right of way adjacent to Fowler Avenue from Nebraska Avenue to Bruce B. Downs Boulevard changing the land use for this acreage from commercial to public right of way.

Social

Community Cohesion

No impacts to community cohesion are anticipated. The proposed alternatives are not anticipated to displace any community assets within the corridor. Changes to the social fabric of the community, relationships, and travel patterns are not anticipated. The proposed project will improve multi-modal connectivity to the surrounding communities and provide improved transit infrastructure within the corridor through the placement of a mid-block crossing, improved intersection crosswalks, and the addition of a 10-foot wide 'widewalk' to be placed on both sides and separate from the Fowler Avenue mainline.

Demographics

According to the U.S. Census 2021 ACS for the SCE Study Area, the area consists of approximately 16,138 households with a population of 40,678 people. The median household income is \$55,936. Approximately 24.90% of the Study Area population lives at or below the poverty level compared to Hillsborough County average of 14.90%. Low-income households comprise the majority of the SCE Study Area according to 2021 ACS median income comparison mapping. Refer to **Figure 6** for the distribution of income in the study area.

To conduct a detailed analysis of minority totals and low-income areas within the Census Block Groups, the 2017-2021 EST Data was used. The minority population within the SCE Study Area makes up 47.75% of the total population and is comprised of 10,957 persons (27.40%) that have an identify as *Black or African American Alone*, 12,690 persons (31.17%) *Hispanic or Latino of Any Race*, 2,043 persons (5.00%) *Asian Alone*, and 152 persons (00.37%) *American Indian or Alaska Native Alone*.

The U.S. Census ACS 2021 data shows there are 565 persons (1.40%) that *Speaks English Not at All* and 1,746 persons (4.30%) that *Speaks English Not Well or Not at All*. Additionally, there are 1,181 persons (2.90%) that *Speaks English Not Well* and 2,954 persons (7.30%) that *Speaks English Less than Very Well*. Based on US DOT Policy Guidance, the FDOT has identified four factors to help determine if Limited English Proficiency (LEP) services would be required as listed in the FDOT PD&E Manual, Part 1, Chapter 11, Section 11.1.2.2. For this project given the data, accommodations for LEP are suggested to be made to ensure people have meaningful access to programs and activities, such as but not limited to, translations of brochures, meeting invitations, newsletters, and notice of availability of workshops or public meetings.

The project will benefit communities by providing safe, convenient, and comfortable transit and multi-modal facilities.

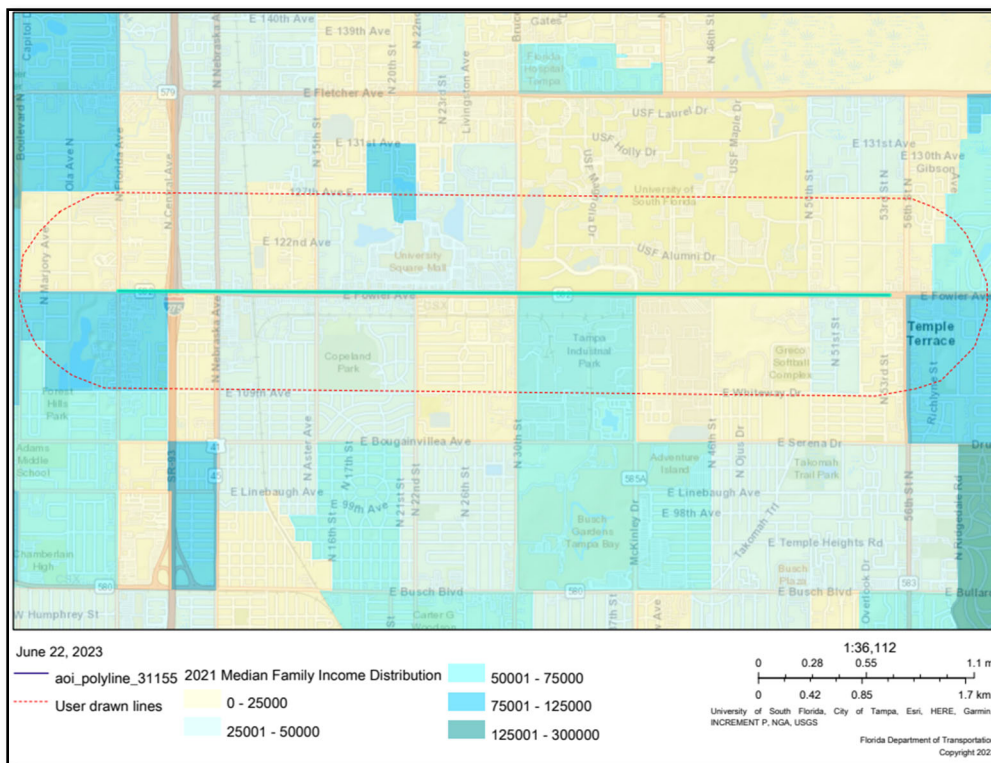


Figure 6 U.S. Census 2021 ACS Median Family Income in the SCE Study Area

Safety

The SCE Evaluation includes the effects of the transportation project on neighborhood safety. In this context, the evaluation of safety considers whether or not residents feel safe in their neighborhood and includes issues ranging from emergency response times, access to community facilities, and livable community features. There is one fire station located within the SCE Study Area, Tampa Fire Station #1 located at 2713 E. Annie Street. None of the proposed alternatives would impact entry to or from the emergency facility.

Community Goals

All local governments in Florida are required to adopt a Comprehensive Plan that includes goals for future land use, transportation, housing, recreation, and capital improvements. As transportation actions can affect communities and influence the quality of life of its citizens, it is important that potential impacts and benefits to community facilities, cultural resources, parks and recreation areas, community cohesion, safety/ emergency response, and compatibility with community goals and issues be considered. The SCE Study Area is within two cities, the City of Tampa and the City of Temple Terrace. The proposed alternatives would support the community goals that are set to positively influence the quality of life of community residents and can be partially achieved through this project.

Special Community Designations

Community features include Copeland Park and Trail, Greco Softball Complex, John F. Germany Legacy Park, Temple Terrace Tennis Center, University of South Florida Botanical Garden and Campus Library, the Museum of Science and Industry and Science Library, the Shriners Hospital for Children Medical Library, and the Temple Terrace Masonic Lodge 330 F&M. Numerous educational facilities and religious facilities also exist in the corridor. One historic resource was identified within the SCE Study Area, the Tampa Northern Railroad.

Economic

Business and Employment

The proposed improvements to Fowler Avenue regardless of the alternative chosen are expected to provide access to areawide jobs including those on and adjacent to Fowler Avenue through improved multi-modal facilities and transit infrastructure. Today, the Fowler Study Area is rapidly redeveloping including the addition of several new student housing complexes and the redevelopment of University Mall into a research center with mixed use amenities. The project should help to improve the economic viability of the area. Access to all businesses on the corridor will remain open during project construction. No businesses will be relocated.

Tax Base

Regardless of the alternative chosen, the project will have a positive impact on the area tax base as access to area businesses will remain open at all times during construction and should be improved upon project completion, especially should the BAT Lane concept be the preferred alternative. The BAT Lane will provide right turn only access for vehicles into businesses.

The corridor also provides access, via Bruce B. Downs Boulevard, to several regional hospitals including the James A. Haley Veterans Hospital and Shriners Children's Hospital. According to the project's *draft* Traffic Technical Memo, access to these regional facilities would only slightly decline should the BAT Lane or Median Guideway be the preferred alternative. Under the No-build scenario, where no improvements are made and only routine maintenance applied, the PM peak hour volume to capacity (V/C) ratio will be 1.15. A V/C over 1.0 is considered congested. Should either the BAT Lane or Median Guideway alternatives be the preferred alternative the roadway would have V/Cs of 1.18 and 1.19, respectively.

Providing safer bicycle and pedestrian facilities and improved transit accommodations should contribute to the local economy as people will have improved access to local jobs, commerce, and health care. It will also provide safe and convenient access to regional jobs through improved transit facilities.

The corridor is considered a freight distribution route from I-275 to I-75 and provides access to several industries including the Yuengling Brewery Tampa, PepsiCo, and the Cardinal Health Distribution Center.

Land Use Changes

The following section identifies the existing land uses within the study corridor. Land use patterns assist in identifying the potential effects on unique community features (e.g., historic landmarks/structures), and changes in land use.

Existing land uses in the study corridor, as outlined in **Table 13** and shown in **Figure 7**, were assessed through review of current zoning map information. Land use information was gathered from the City of Tampa and City of Temple Terrace through GIS shapefiles.

Table 13. Existing Land Uses within Study Corridor

Land Use Classification	Area of Interest	
	Acreage	Percent
Residential, High Density (Six or More Dwelling Units Per Acre)	894.63	28.99%
Industrial	743.80	24.08%
Institutional	518.87	16.82%
Residential, Medium Density (2 Five Dwelling Units/Acre)	218.27	7.06%
Industrial	186.62	6.04%
Transportation	152.25	4.93%
Open Land	110.91	3.60%
Hardwood	78.10	2.53%
Recreational	62.60	2.03%
Water	85.11	2.77%
Utilities	11.61	0.38%

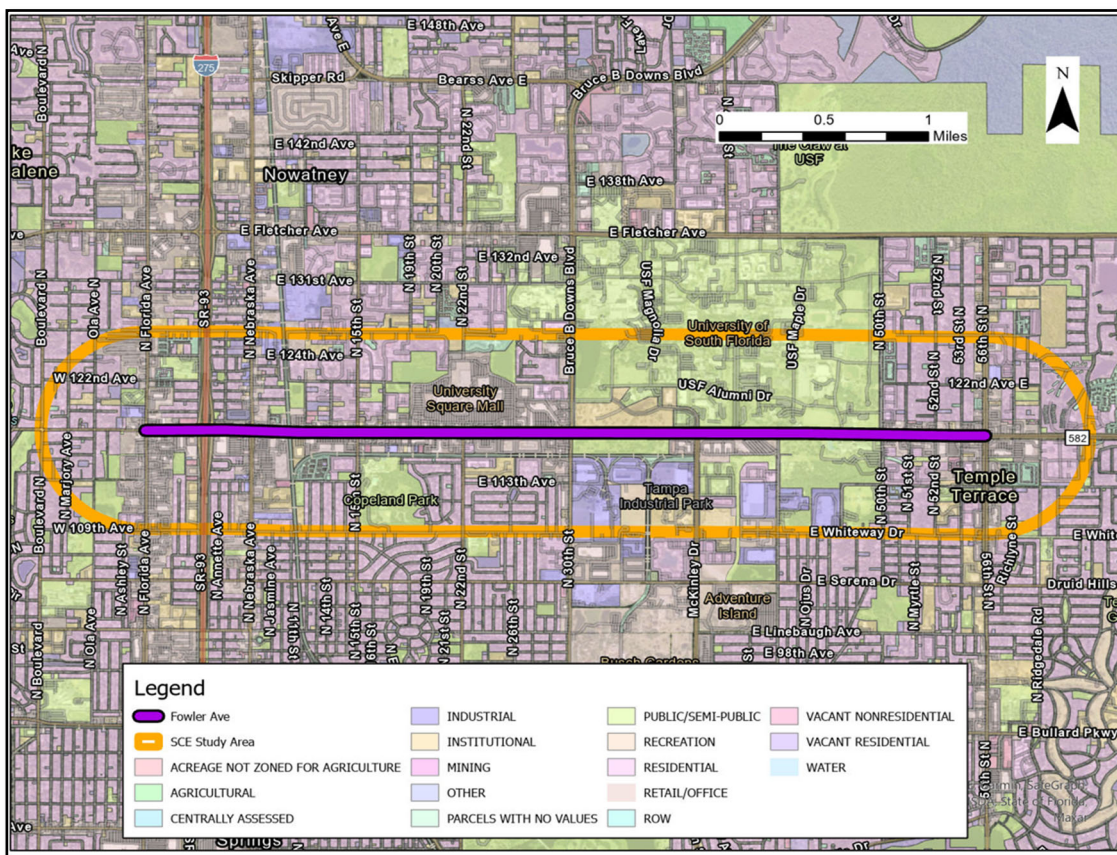


Figure 7. Fowler Avenue Existing Land Uses

The predominant land uses on Fowler Avenue west of Bruce B. Downs Boulevard are characterized by high density development including office, residential, and a mix of recreation land uses. Particular attention is paid to the public realm which requires vehicular oriented streets, designated bike lanes, transit, and pedestrians. East of Bruce B. Downs Boulevard the predominant land use is Public/Semi Public with the University of South Florida (USF) adjacent to the corridor.

This zoning is also characterized by high density residential with a mix of supporting commercial land uses closer to the City of Temple Terrace.

Land use in the corridor is not expected to change regardless of the alternative chosen with the exception of the conversion of existing commercial lands fronting Fowler Avenue to transportation right of way should the Frontage Lane concept be the preferred alternative. For the BAT Lane and the Median Guideway alternatives, only a minor clip of right of way (0.01 acre) at the northeast corner of Fowler Avenue and Nebraska Avenue would be converted. No other land use changes are anticipated to occur from the project. The project is consistent with local planning agency plans. It will alleviate congestion and improve safety and mobility in the corridor as it continues to grow.

The Hillsborough County Planning Commission is currently undergoing a study titled the Fowler Avenue Vision Study to analyze future growth and plan for a consistent development pattern in the corridor. This project is in close coordination with the Planning Commission and the Vision Study.

The City of Tampa's updated version of the Comprehensive Plan is designed to shape the City's future for generations to come. Tampa is a great city to live in, offering a diversity and rich urban life that nurtures residents' creativity and entrepreneurial spirit. (Imagine 2040: Tampa Comprehensive Plan)

The Goals, Objectives, and Policies presented in the City of Tampa's Comprehensive Plan Elements reflect the community's needs. According to the Comprehensive Plan, the following Mobility Objectives will positively influence Fowler Avenue and can be partially achieved through this project:

- **Objective 1.2:** Prioritize and implement roadway and intersection improvements consistent with the City's growth projections, land use plan, and urban infill and redevelopment demand.
- **Objective 1.3:** Establish and maintain level of service standards for roads and public transit service and local facility planning guidelines for pedestrian and bicycle facilities consistent with the City's growth projections, land use plan, and urban infill and redevelopment strategy.
- **Objective 4.1:** Identify local and collector streets to form a network of connections to disperse traffic and give people a choice of routes to residential neighborhood destinations such as schools, parks, and village centers.
- **Objective 4.2:** Minimize impacts of roadway widening projects and ensure compatibility with environmentally sensitive lands and residential and commercial neighborhoods.
- **Objective 6.1:** Reduce the per capita number of bicycle and pedestrian crashes within the City of Tampa by a minimum of 10%.
- **Objective 6.3:** Maintain operational efficiency of the arterial and collector roadway network and support the operational efficiency of the Strategic Intermodal System (SIS) highway facilities through optimization of parallel and supporting arterial roadways.

The Goals, Objectives, and Policies presented in the City of Temple Terrace's Comprehensive Plan Elements reflect the community's needs. According to the Comprehensive Plan, the following Mobility Objectives will positively influence Fowler Avenue and can be partially achieved through this project:

- Improvement of four multi-modal Corridors to provide access for all modes of transportation as well as enhance the look and feel of each corridor through streetscaping. Those corridors include 56th Street, Busch Boulevard/Bullard parkway/Temple Terrace Highway, Fowler Avenue, and Fletcher Avenue.
- Focus new commercial development, mixed use development, and redevelopment into the major activity centers including 56th Street/Fowler Avenue, 56th Street/Fletcher Avenue, and Temple Terrace Highway/Harney Road/Highway 301.
- Provide for better relationships and transportation connections with the University of South Florida and Tampa Executive Airport.
- Expand the Temple Terrace Trail to allow for safe bicycle and pedestrian movement around the city.

Mobility

The EST GIS analysis identified three existing recreational facilities (Copeland Park, Greco Park and Temple Terrace Tennis Center) and one recreational trail within the SCE Study Area.

There are ten Hillsborough Area Regional Transit (HART) bus routes that either cross or utilize Fowler Avenue in the SCE Study Area including routes 1, 5, 6, 9, 12, 42, 44, 45, 48, 275LX and 400. Refer to **Figure 8** for transit routes in the SCE Study Area.

Pedestrian accommodations are provided throughout the SCE Study Area including sidewalks, ADA compliant crosswalks with striping and crossing beacons. Dedicated bicycle lanes are also provided along Fowler Avenue within the SCE Study Area, however, most are unprotected.

The proposed project will improve overall mobility and accessibility in the SCE Study Area for non-driving population groups (i.e., elderly, young, disabled, and low-income individuals). According to the U.S. Census 2021 ACS for the SCE Study Area, approximately 18% of the area households have no vehicle and 43% of the area households have only one vehicle with the average household size of 2.52 persons. The median age of persons in the SCE Study Area is 33 with 19.40% between the ages of 18 and 21 and 15.69% between the ages of 22 and 29. There is approximately 13.37% of the population between the ages of 20 and 64 with a disability.

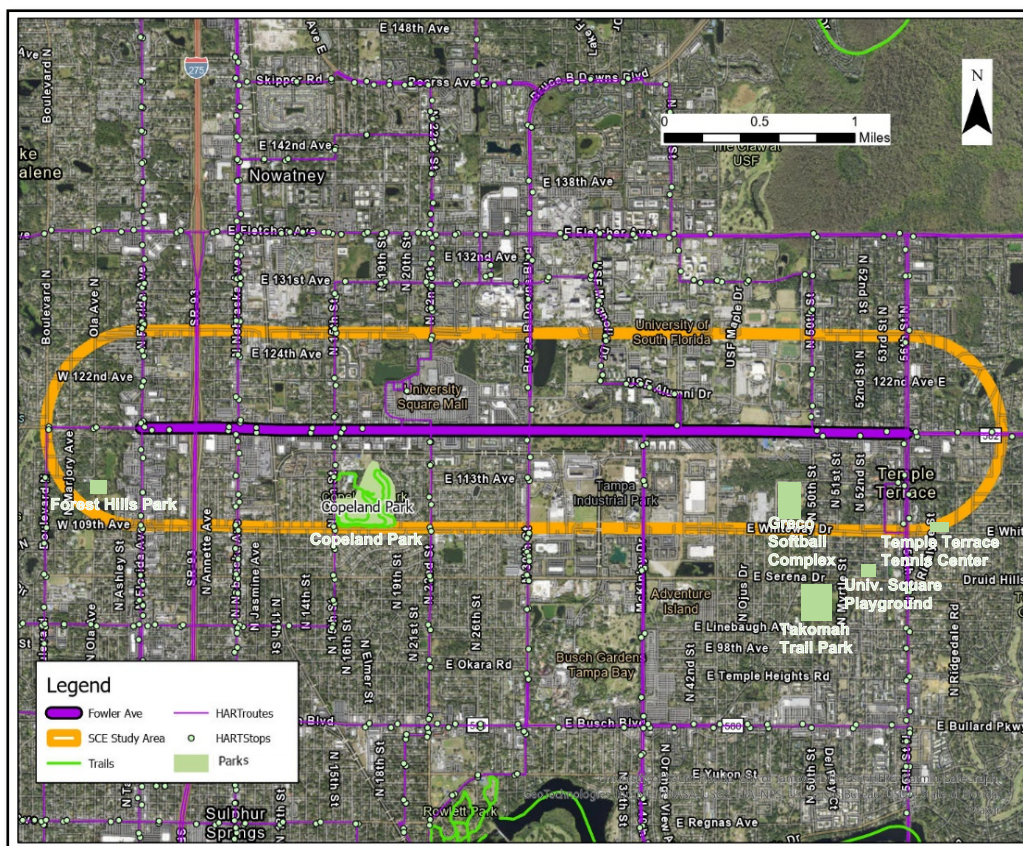


Figure 8. Transit Routes and Recreational Facilities in the SCE Study Area

The project improvements will provide safe, comfortable, and convenient transit and multi-modal facilities. When comparing the distribution of households with no car to the minority distributions in the corridor from 2021 ACS Census maps, a large area west of 15th Street east of the rail line between Fletcher Avenue and Fowler Avenue exists. This is also true east of Nebraska Avenue west of N. 22nd Street between Bougainvillea Avenue and Fowler Avenue.

All three transit alternative concepts would benefit non-driving and transportation disadvantaged populations. Each would provide dedicated lanes for a premium transit service to be provided by HART in conjunction with their Bus Rapid Transit Arterial Service and each would provide intersection improvements and improved bicycle and pedestrian facilities putting an emphasis on safety in conjunction with the City of Tampa, the City of Temple Terrace and Hillsborough County’s Vision Zero initiatives.

Origin/destination travel modeling was not completed for this project, however, as the volume to capacity of the corridor is anticipated to improve in AM peak hour scenario and decrease only slightly in the PM.

There are no public parking facilities located on Fowler Avenue. All parking is for private use associated with commercial and/or residential uses.

A multi-modal center is proposed to be located on Fowler Avenue, however, the exact site of this facility has not been identified. Upon its completion, a centralized transportation hub will be available enhancing transportation options for the non-driving and transportation disadvantaged.

Aesthetic Effects

The addition of a premium bus transit system along Fowler Avenue may induce additional noise and or vibrations associated with the use of a rubber tire bus transit service, but it is not anticipated that the addition of a bus service along Fowler will be audible from the existing condition. A noise study has not been completed to date. An analysis should be conducted once the preferred alternative is selected to determine if noise and vibration would affect any noise sensitive sites or cultural resources.

Improvements on Fowler would vary visually with each alternative. The BAT Lane would appear as it is today. The outside lane of Fowler Avenue would be converted to a transit and right turning vehicle only lane. The Median Guideway and Frontage Lane concepts would change the overall appearance of Fowler Avenue from Nebraska Avenue to Bruce B. Downs Boulevard placing dedicated transit lanes in the median of Fowler Avenue or placing an additional lane adjacent to Fowler Avenue.

Landscaping opportunities for all the alternatives are to be investigated in the project design phase.

The project Cultural Resources Assessment Desktop Analysis identified 17 previously recorded archaeological and historic resources located in the SCE Study Area. All but one of the previously recorded archaeological and historic resources within the 500-foot project buffer were either not evaluated by the State Historic Preservation Office (SHPO), deemed ineligible for the National Register Historic Places (NRHP), or had insufficient information. Only an unrecorded segment of the Tampa Northern Railroad (8H113648) is potentially eligible for the NRHP. As a result of a cultural resources assessment of the project area, the project will result in no adverse effects to any listed or eligible cultural resource.

Relocation Potential

Project improvements will be made mainly within the existing right of way. Approximate right of way acquisition totals for each alternative is as follows:

- BAT Lane – 0.01 acre from two parcels at the northeast corner of Fowler Avenue and Nebraska Avenue
- Frontage Lane – 1.47 acres from 58 parcels along Fowler Avenue
- Median Guideway - 0.01 acre from two parcels at the northeast corner of Fowler Avenue and Nebraska Avenue

There are no residential or commercial business relocations anticipated for any of the proposed alternatives. Any right of way needs will be coordinated with the appropriate property owners through the FDOT Right of Way Acquisition process.

Environmental Justice, Civil Rights, and Related Issues

In accordance with the Title VI of the Civil Rights Act of 1964 and Executive Order 13166, the project team will make every effort to include all community members. Public participation is solicited without regard to race, color, national origin, age, sex, religion, disability, or family status. Public involvement for this project is being conducted by FDOT to ensure all are welcome to participate at one of the project community outreach events, to comment, and ask questions.

4.0 Conclusions

In accordance with the Title VI of the Civil Rights Act of 1964 and Executive Order 13166, the project team will make every effort to include all community members. Public participation is solicited without regard to race, color, national origin, age, sex, religion, disability, or family status. Public involvement for this project is being conducted by FDOT to ensure all are welcome to participate at one of the project community outreach events, to comment, and ask questions.

There should be no adverse impacts to any sociocultural populations, communities or individual demographic resulting from the proposed project. The proposed project will provide infrastructure for transit and improve bicycle and pedestrian facilities which will benefit not only the local community, but also regional visitors.

The project corridor was reviewed for cultural, physical, social and natural impacts. The Evaluation Matrix shown in **Table 14** illustrates the project's potential effects.

Table 14. Evaluation Matrix

	No-Build Alternative	BAT Lane	Frontage Lane	Median Guideway
Potential Right of Way Impacts				
Potential Right of Way (acres)	0	0.01 ¹	1.47	0.01 ¹
Number of Parcels Impacted	0	2 ¹	57	2 ¹
Relocations Residential/Business	0	0/0	0/0	0/0
Potential Environmental Effects				
Archaeological Sites and Historic Resources	0	MED	MED	MED
Section 4(f) Resources	0	NO	NO	NO
Wetlands	0	LOW	LOW	LOW
Surface Waters	0	LOW	LOW	LOW
Floodplains	0	LOW	LOW	LOW
Protected Species and Habitat	0	NO	NO	NO
Noise	0	LOW	LOW	LOW
Contamination Sites	0	LOW	MED	LOW
Estimated Costs (in millions)				
Right of Way Acquisition	\$0.00	\$2.001 ¹	\$51.80	\$2.001 ¹
Wetland and Surface Water Mitigation	\$0.00	\$0.00	\$0.00	\$0.00
Construction Engineering and Inspection (8%) ²	\$0.00	\$1.90	\$2.45	\$3.04
Design (7%) ²	\$0.00	\$1.60	\$2.15	\$2.66
Construction	\$0.00	\$19.50	\$26.10	\$32.30
Preliminary Estimate of Total Costs	\$0.00	\$25.00	\$82.50	\$40.00
¹ Right of Way for intersection improvements at Fowler Avenue and Nebraska Avenue				
² Of construction cost				

Appendix Demographic Data

Appendix Demographic Data

E Fowler Ave Area of Interest

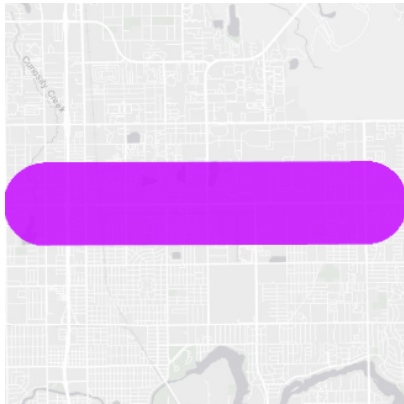
Description:

Project Type: Corridor Study (CORR)






















Expiration: This AOI will be available in the EST until 06/15/2023






















Last updated: Ariana Grant @ FDOT District 7 on Tue May 16 15:24:23 EDT 2023






















E Fowler Ave - buffer area













































Analysis Type	Date Run	Features within AOI	
		Count	
Basemap			
2000 Census Block Data	05/16/2023	245	i
2000 Census Data Block Groups - Housing	05/16/2023	21	i
2000 Census Data Block Groups - Income	05/16/2023	21	i
2000 Census Data Block Groups - Language	05/16/2023	21	i
2000 Census Data Block Groups - Percentages	05/16/2023	21	i
2000 Census Data Block Groups - Population Densities	05/16/2023	21	i
2000 Census Data Block Groups - Population Totals	05/16/2023	21	i
	05/16/2023		






















Analysis Type		Date Run	Count
2000 Census Data Block Groups - Transportation			
2000 US Census Block Data - Minority Population greater than 40%		05/16/2023	98
2010 Amtrak Intercity Railroad Terminals		05/16/2023	0
2010 Census County Demographics		05/16/2023	1
2010 Census Data Block Groups - Housing		05/16/2023	26
2010 Census Data Block Groups - Income		05/16/2023	26
2010 Census Data Block Groups - Language		05/16/2023	26
2010 Census Data Block Groups - Percentages		05/16/2023	26
2010 Census Data Block Groups - Population Densities		05/16/2023	26
2010 Census Data Block Groups - Population Totals		05/16/2023	26
2010 Census Data Block Groups - Race and Ethnicity		05/16/2023	26
2010 Census Data Block Groups - Transportation		05/16/2023	26
2010 Census Designated Places		05/16/2023	4
2010 US Census Block Data		05/16/2023	288
2010 US Census Block Data - Minority Population greater than 40%		05/16/2023	149
2021 American Community Survey Block Group Data - Geographic Mobility		05/16/2023	29
2021 American Community Survey Block Group Data - Household Language		05/16/2023	29
2021 American Community Survey Block Group Data - Housing		05/16/2023	29
2021 American Community Survey Block Group Data - Income		05/16/2023	29
2021 American Community Survey Block Group Data - Internet Access		05/16/2023	29
2021 American Community Survey Block Group Data - Language		05/16/2023	29






















Analysis Type		Date Run	Count
2021 American Community Survey Block Group Data - Percentages		05/16/2023	29
2021 American Community Survey Block Group Data - Population Densities		05/16/2023	29
2021 American Community Survey Block Group Data - Population Totals		05/16/2023	29
2021 American Community Survey Block Group Data - Race and Ethnicity		05/16/2023	29
2021 American Community Survey Block Group Data - Transportation		05/16/2023	29
2040, NOAA2017 Intermediate (Depth of Flooding)		05/16/2023	N/A
2040, NOAA2017 Intermediate-High (Depth of Flooding)		05/16/2023	N/A
2040, NOAA2017 Intermediate-Low (Depth of Flooding)		05/16/2023	N/A
2050, NOAA2017 Intermediate (Depth of Flooding)		05/16/2023	N/A
2050, NOAA2017 Intermediate-High (Depth of Flooding)		05/16/2023	N/A
2050, NOAA2017 Intermediate-Low (Depth of Flooding)		05/16/2023	N/A
2070, NOAA2017 Intermediate (Depth of Flooding)		05/16/2023	N/A
2070, NOAA2017 Intermediate-High (Depth of Flooding)		05/16/2023	N/A
2070, NOAA2017 Intermediate-Low (Depth of Flooding)		05/16/2023	N/A
2100, NOAA2017 Intermediate (Depth of Flooding)		05/16/2023	N/A
2100, NOAA2017 Intermediate-High (Depth of Flooding)		05/16/2023	N/A
2100, NOAA2017 Intermediate-Low (Depth of Flooding)		05/16/2023	N/A
AM Tower Structures		05/16/2023	0
AUDUBON Eagle Nests (Buffered by 330 and 660 Feet)		05/16/2023	0
AUDUBON EagleWatch Nests		05/16/2023	0
Abandoned Rails 2015 (Subset of BTS Rails)		05/16/2023	1






















Analysis Type		Date Run	Count
Adopted Total Maximum Daily Loads (TMDLs) in Florida		05/16/2023	0
Airport Runways (Polygons)		05/16/2023	0
Airports		05/16/2023	0
American Indian Lands and Native Entities In Florida		05/16/2023	0
Areas of Critical State Concern in Florida		05/16/2023	0
Atlantic Coast Plants Consultation Area		05/16/2023	0
Audubons Crested Caracara Occurrences in Florida (1992-2009)		05/16/2023	0
Aviation Transportation Facilities		05/16/2023	0
BAR Florida Site File Archaeological or Historic Sites		05/16/2023	1
BAR Florida Site File Areas with No Field Survey Project Boundary Present		05/16/2023	1
BAR Florida Site File Cemeteries		05/16/2023	0
BAR Florida Site File Field Survey Project Boundaries		05/16/2023	29
BAR Florida Site File Historic Bridges		05/16/2023	0
BAR Florida Site File Historic Standing Structures		05/16/2023	59
BAR Florida Site File Resource Groups		05/16/2023	2
BAR National Register of Historic Places		05/16/2023	0
BTS Abandoned Rails (Subset of BTS Rails)		05/16/2023	0
BTS Grade Level Railroad Crossings		05/16/2023	6
Basin Management Action Plans (BMAP) Areas in Florida		05/16/2023	0
Biomedical Waste		05/16/2023	52
Boat Ramps		05/16/2023	0






















Analysis Type		Date Run	Count
Brownfield Location Boundaries		05/16/2023	0
Bus Transit Routes		05/16/2023	0
CLIP Version 4 Aggregated CLIP Priorities		05/16/2023	N/A
CLIP Version 4 Aquifer Recharge		05/16/2023	N/A
CLIP Version 4 Biodiversity Resource Priorities		05/16/2023	N/A
CLIP Version 4 Critical Lands and Waters Identification - High Priority Private Wetlands and Uplands		05/16/2023	N/A
CLIP Version 4 Florida Ecological Greenways Network		05/16/2023	N/A
CLIP Version 4 Landscape Integrity Index		05/16/2023	N/A
CLIP Version 4 Landscape Resource Priorities		05/16/2023	N/A
CLIP Version 4 Natural Floodplain		05/16/2023	N/A
CLIP Version 4 Potential Habitat Richness		05/16/2023	N/A
CLIP Version 4 Priority Natural Communities		05/16/2023	N/A
CLIP Version 4 Rare Species Habitat Conservation Priorities		05/16/2023	N/A
CLIP Version 4 Significant Surface Waters		05/16/2023	N/A
CLIP Version 4 Strategic Habitat Conservation Areas		05/16/2023	N/A
CLIP Version 4 Surface Water Resource Priorities		05/16/2023	N/A
CLIP Version 4 Wetlands		05/16/2023	N/A
Cape Sable Seaside Sparrow Historic Range		05/16/2023	0
Cellular Antenna Locations		05/16/2023	0
Cemeteries (Points)		05/16/2023	0
Cemeteries (Polygons)		05/16/2023	0

Analysis Type		Date Run	Count
Civic Centers (Points)		05/16/2023	4
Coastal Barrier Resource System		05/16/2023	0
Community Centers (Points)		05/16/2023	2
Community and Fraternal Center Boundaries		05/16/2023	2
Comprehensive Everglades Restoration Plan (CERP) Project Boundaries		05/16/2023	0
Correctional Facilities		05/16/2023	0
County Demographics - 2000 Census		05/16/2023	1
Crocodile Consultation Area		05/16/2023	0
Cultural Centers (Polygons)		05/16/2023	6
Cultural Centers (Points)		05/16/2023	6
DFIRM (SFHA) 100 Year Flood Zones		05/16/2023	N/A
DFIRM 100 Year Floodplain		05/16/2023	N/A
DFIRM 500 Year Floodplain		05/16/2023	N/A
DRASTIC Coverage for the Floridan Aquifer System		05/16/2023	3
DRASTIC Coverage for the Intermediate Aquifer		05/16/2023	0
DRASTIC Coverage for the Surficial Aquifer System		05/16/2023	5
Developments of Regional Impact (DRI)		05/16/2023	3
EPA Established Total Maximum Daily Loads (TMDLs)		05/16/2023	0
EPA Water Quality Data Monitoring Stations		05/16/2023	34
Ecosystem Management Areas		05/16/2023	1
Environmental Geology		05/16/2023	1






















Analysis Type		Date Run	Count
Environmentally Sensitive Shorelines		05/16/2023	0
Existing Recreational Trails		05/16/2023	1
FDACS Irrigated Cropland and Non-Irrigated Agricultural Areas		05/16/2023	0
FDACS Rural and Family Lands Protection Program (RFLPP)		05/16/2023	0
FDEM Storm Surge Zones in Florida (10m raster)		05/16/2023	N/A
FDEP Adopted Aquifer Minimum Flows and Levels (MFLs)		05/16/2023	1
FDEP Adopted Estuary Minimum Flows and Levels (MFLs)		05/16/2023	0
FDEP Adopted Lake Minimum Flows and Levels (MFLs)		05/16/2023	0
FDEP Adopted Minimum Flows and Levels (MFLs)		05/16/2023	0
FDEP Adopted River Minimum Flows and Levels (MFLs)		05/16/2023	0
FDEP Ambient Air Monitoring Sites in Florida		05/16/2023	0
FDEP Certified Power Plants		05/16/2023	0
FDEP Coastal Construction Control Lines (CCCL)		05/16/2023	0
FDEP Dry Cleaning Program Sites		05/16/2023	3
FDEP Environmental Restoration Integrated (ERIC) PFAS Sites		05/16/2023	0
FDEP Environmental Restoration Integrated Cleanup (ERIC) Sites		05/16/2023	16
FDEP Florida Coastal Building Zone		05/16/2023	0
FDEP Flowing Waters Resource		05/16/2023	1
FDEP Institutional Controls Registry Sites		05/16/2023	2
FDEP Lakes Resource		05/16/2023	0
FDEP Mandatory Phosphate Mine Boundaries		05/16/2023	0






















Analysis Type		Date Run	Count
FDEP Mitigation Banks		05/16/2023	0
FDEP National Pollutant Discharge Elimination System (NPDES) Stormwater Facilities and Activities		05/16/2023	24
FDEP Off Site Contamination Notices		05/16/2023	25
FDEP Outstanding Florida Springs (OFS)		05/16/2023	0
FDEP Public Water Supply (PWS) Plants		05/16/2023	5
FDEP STORET Stations		05/16/2023	8
FDEP Springs		05/16/2023	0
FDEP Springs Priority Focus Areas		05/16/2023	0
FDEP Strategic Monitoring Plan (SMP) for Waterbodies		05/16/2023	0
FDEP Submerged State Land Records (TIITF)		05/16/2023	0
FDEP Superfund/National Priority List (NPL) Waste Cleanup Sites		05/16/2023	1
FDEP Waters Not Attaining Standards (WNAS)		05/16/2023	6
FDEP Watershed Information Network (WIN) Monitoring Locations		05/16/2023	0
FDOH Known On-Site Domestic Wells		05/16/2023	60
FDOH Known On-Site Septic Systems		05/16/2023	106
FDOH Likely On-Site Domestic Wells		05/16/2023	10
FDOH Likely On-Site Septic Systems		05/16/2023	306
FDOT - RCI Scenic Highways		05/16/2023	0
FDOT 5 Year Crash Rates (2014-2018)		05/16/2023	17
FDOT Crossing Opportunities at Large Animal Hotspots		05/16/2023	0
FDOT Fatal Crashes on SHS Roadways (2005 - 2007)		05/16/2023	4






















Analysis Type		Date Run	Count
FDOT Fatal Crashes on SHS Roadways (2008 - 2009)		05/16/2023	8
FDOT Fatal Crashes on SHS Roadways (2010)		05/16/2023	1
FDOT Fatal Crashes on SHS Roadways (2011)		05/16/2023	3
FDOT Fatal Crashes on SHS Roadways (2012)		05/16/2023	2
FDOT Fatal Crashes on SHS Roadways (2013)		05/16/2023	3
FDOT Fatal Crashes on SHS Roadways (2014)		05/16/2023	2
FDOT Florida Panther Vehicle Collision (PVC) Hot Spots - 2021		05/16/2023	0
FDOT Large Animal Vehicle Collisions Hot Spots		05/16/2023	0
FDOT Nonfatal Crashes on SHS Roadways (2005 - 2007)		05/16/2023	2,390
FDOT Nonfatal Crashes on SHS Roadways (2008 - 2009)		05/16/2023	1,066
FDOT Nonfatal Crashes on SHS Roadways (2010)		05/16/2023	445
FDOT Nonfatal Crashes on SHS Roadways (2011)		05/16/2023	385
FDOT Nonfatal Crashes on SHS Roadways (2012)		05/16/2023	380
FDOT Nonfatal Crashes on SHS Roadways (2013)		05/16/2023	488
FDOT Nonfatal Crashes on SHS Roadways (2014)		05/16/2023	542
FDOT Probable Small Animal Upland Hot Spots (Coarse scale)		05/16/2023	1
FDOT Probable Small Animal Upland Hot Spots (Fine scale)		05/16/2023	0
FDOT Probable Small Animal Wetland Hot Spots (Coarse scale)		05/16/2023	3
FDOT Probable Small Animal Wetland Hot Spots (Fine scale)		05/16/2023	0
FDOT RCI Bridges		05/16/2023	2
FEMA DFIRM Panel Areas		05/16/2023	3






















Analysis Type		Date Run	Count
FNAI Bird Rookeries 2018		05/16/2023	0
FNAI Element Occurrence (Documented or Likely)		05/16/2023	2
FNAI Element Occurrence (Potential)		05/16/2023	13
FNAI Florida Forever Acquisitions		05/16/2023	0
FNAI Geological Features 2018		05/16/2023	0
FNAI Public Lands in Florida		05/16/2023	0
FNAI State Managed Conservation Lands		05/16/2023	0
FWC 1999 Wading Bird Rookery Surveys		05/16/2023	0
FWC 2003 Habitat and Landcover GRID		05/16/2023	N/A
FWC Bald Eagle Nesting Territories		05/16/2023	0
FWC Bear Crossing Sign Locations		05/16/2023	0
FWC Bear Fencing Opportunities		05/16/2023	0
FWC Black Bear Range		05/16/2023	2
FWC Black Bear Related Calls		05/16/2023	3
FWC Black Bear Road Mortality		05/16/2023	0
FWC Cooperative Land Cover (CLC v3.4)		05/16/2023	N/A
FWC Critical Wildlife Area Boundaries		05/16/2023	0
FWC Dark Sky Lighting Recommended Areas		05/16/2023	0
FWC Florida Panther Mortality		05/16/2023	0
FWC IWHRS Reclass 2009		05/16/2023	N/A
FWC Management Areas		05/16/2023	0






















Analysis Type		Date Run	Count
FWC Potential Habitat Richness - 2009	i	05/16/2023	N/A
FWC Reclas of Wetland Habitats of High Priority to Endangered and Threatened Species in Florida - 2012	i	05/16/2023	N/A
FWC Red-cockaded Woodpecker Active and Inactive Occurrences in Florida - 2005	i	05/16/2023	0
FWC Scrub Jay Occurrences in Florida (1992-1993)	i	05/16/2023	0
FWC Shorebird Breeding Survey 2016	i	05/16/2023	0
FWC State Manatee Protection Zones	i	05/16/2023	0
FWC Strategic Habitat Conservation Areas Priority Rankings - 2009	i	05/16/2023	N/A
FWC Strategic Habitat Conservation Areas Richness - 2009	i	05/16/2023	N/A
FWC Strategic Habitat Conservation Areas by Species - 2009	i	05/16/2023	N/A
FWC Watersheds containing Rare and Imperiled Fish	i	05/16/2023	1
FWC Wildlife Observations	i	05/16/2023	0
FWC Wildlife Sensitive Conventional Lighting	i	05/16/2023	0
FWC-FWRI Sea Turtle Strandings (1986 - 2017)	i	05/16/2023	0
FWRI Great Florida Birding Trail Sites	i	05/16/2023	0
FWRI Saltwater Marshes	i	05/16/2023	0
FWRI Unified Florida Coral Reef Tracts	i	05/16/2023	0
Facility Crossings	i	05/16/2023	4
Federal Aviation Administration Obstructions	i	05/16/2023	7
Fire Stations (Points)	i	05/16/2023	0
Fixed-Guideway Transit Network Stations	i	05/16/2023	0
Fixed-Guideway Transit and Ferry Network	i	05/16/2023	0






















Analysis Type		Date Run	Count
Florida Artificial Reefs		05/16/2023	0
Florida Bonneted Bat Consultation Area		05/16/2023	0
Florida Forest Service Facility Locations - 2015		05/16/2023	0
Florida Forever BOT Projects		05/16/2023	0
Florida Managed Areas		05/16/2023	0
Florida National Wildlife Refuges		05/16/2023	0
Florida Reef Locations and Names		05/16/2023	0
Florida Sand Skink and Blue-tailed (Bluetail) Mole Skink Suitability		05/16/2023	0
Florida Species Observations 2007		05/16/2023	0
Florida State Parks		05/16/2023	0
Floridan Aquifer System FAVA II Response Theme		05/16/2023	N/A
Fm Tower Structures		05/16/2023	0
Forest Inventory and Analysis		05/16/2023	2
Front Porch Communities		05/16/2023	0
GEOPLAN School Facilities (Private)		05/16/2023	2
Generalized Agricultural Land Use (Parcel Derived)		05/16/2023	0
Generalized Land Use		05/16/2023	709
GeoPlan Future Land Use 2020 - Level 2		05/16/2023	51
Geocoded Assisted Housing		05/16/2023	7
Geocoded Government Buildings		05/16/2023	2
Geocoded Health Care Facilities		05/16/2023	16






















Analysis Type		Date Run	Count
Geocoded Laser Facilities		05/16/2023	43
Geocoded Social Service Facilities		05/16/2023	0
Geocoded Veteran Facilities		05/16/2023	0
Golf Courses		05/16/2023	0
Gopher Tortoise Relocation Permit Recipient Sites in Florida		05/16/2023	0
Groundwater Monitoring Wells		05/16/2023	0
Group Care Facilities		05/16/2023	11
HUC 12 Subwatershed Boundaries		05/16/2023	2
HUD Empowerment Zones / Enterprise Communities		05/16/2023	0
Hazardous Waste Facilities		05/16/2023	80
Homeowner and Condominium Associations		05/16/2023	40
Hospitals		05/16/2023	2
Impact on Prescribed Burning		05/16/2023	0
Intermediate Aquifer System FAVA II Response Theme		05/16/2023	N/A
Intermodal Passenger Connectivity Database (IPCD)		05/16/2023	0
Large Quantity Generators of Hazardous Waste		05/16/2023	2
Law Enforcement Facilities		05/16/2023	3
Limited Use Drinking Water Wells		05/16/2023	16
List Year Built (1971-1975)		05/16/2023	448
List Year Built (1976-1980)		05/16/2023	456
List of Aquatic Preserves		05/16/2023	0






















Analysis Type		Date Run	Count
Local Florida Parks and Recreational Facility Boundaries		05/16/2023	4
Major Dams		05/16/2023	0
Managed Burn Zones (Lake Wales Ridge)		05/16/2023	0
Mangroves		05/16/2023	0
Marinas		05/16/2023	0
Migrant Labor Camps		05/16/2023	0
Mitigation Bank Service Areas		05/16/2023	7
Mobile Home and RV Parks		05/16/2023	9
NMFS Critical Habitat (Atlantic Sturgeon)		05/16/2023	0
NMFS Critical Habitat (Elkhorn and Staghorn Corals)		05/16/2023	0
NMFS Critical Habitat (Gulf Sturgeon (Line))		05/16/2023	0
NMFS Critical Habitat (Gulf Sturgeon (Poly))		05/16/2023	0
NMFS Critical Habitat (Loggerhead Sea Turtle)		05/16/2023	0
NMFS Critical Habitat (North Atlantic Right Whale)		05/16/2023	0
NMFS Critical Habitat (Smalltooth Sawfish)		05/16/2023	0
NMFS Proposed Critical Habitat for the Boulder Star Coral (<i>Orbicella franksi</i>)		05/16/2023	0
NMFS Proposed Critical Habitat for the Lobed Star Coral (<i>Orbicella annularis</i>)		05/16/2023	0
NMFS Proposed Critical Habitat for the Mountainous Star Coral (<i>Orbicella faveolata</i>)		05/16/2023	0
NMFS Proposed Critical Habitat for the Pillar Coral (<i>Dendrogyra cylindrus</i>)		05/16/2023	0
NMFS Proposed Critical Habitat for the Rough Cactus Coral (<i>Mycetophyllia ferox</i>)		05/16/2023	0
NOAA Coastal Change Analysis Program - 2016		05/16/2023	N/A






















Analysis Type		Date Run	Count
NOAA Essential Fish Habitat (EFH)		05/16/2023	0
NOAA Marine Protected Areas		05/16/2023	0
NPDES Stormwater Permits		05/16/2023	4
NPS Nationwide Rivers Inventory in Florida		05/16/2023	0
NPS Nationwide Rivers Inventory in Florida (Buffered by 0.25 miles)		05/16/2023	0
NRCS Hydric Soils (List) - Subset of NRCS Specific Soils Data		05/16/2023	14
NRCS Hydric Soils (Summary) - Subset of NRCS Specific Soils Data		05/16/2023	14
NRCS List of Specific Soils - SSURGO		05/16/2023	72
NRCS Prime Farm Land - Subset of NRCS Specific Soils Data		05/16/2023	31
NRCS Summary of Specific Soils - SSURGO		05/16/2023	72
National Bridge Inventory		05/16/2023	2
National Forests		05/16/2023	0
National Historic Preservation Act - Florida Certified Local Governments		05/16/2023	2
National Park Projects		05/16/2023	1
National Parks and Seashores		05/16/2023	0
Noise Barriers		05/16/2023	4
Northern Everglades and Estuaries Protection Program (NEEP) Watersheds - 2011		05/16/2023	0
Nuclear Site Locations		05/16/2023	0
OGT: Hiking Trails Priorities (2018-2022)		05/16/2023	0
OGT: Multi-Use Trails Opportunities		05/16/2023	0
OGT: Paddling Trails Opportunities		05/16/2023	0

Analysis Type		Date Run	Count
OGT: Paddling Trails Priorities (2018-2022)		05/16/2023	0
ORNL Electric Power Transmission Lines		05/16/2023	13
ORNL Electric Substations		05/16/2023	7
Ocean Dredged Material Disposal Sites		05/16/2023	0
Okeechobee Gourd Consultation Area		05/16/2023	0
Onsite Sewage		05/16/2023	194
Other Outstanding Florida Waters		05/16/2023	0
Panther Consultation Area		05/16/2023	0
Panther Zones		05/16/2023	0
Parks and Recreational Facilities (Points)		05/16/2023	4
Petroleum Contamination Monitoring Sites		05/16/2023	48
Planned Unit Development		05/16/2023	36
Potable Water Wells		05/16/2023	0
Potential Navigable Waterways		05/16/2023	0
Prime Farmland in Florida with Associated Level 3 Water Management District Land Use Descriptions		05/16/2023	0
Principal Aquifers of the State of Florida		05/16/2023	2
RCI - Wildlife Crossings		05/16/2023	0
RCI Grade Level Railroad Crossings		05/16/2023	4
RCI Railroad Crossings		05/16/2023	0
Railroads in the State of Florida		05/16/2023	9
Rare and Imperiled Fish in Florida		05/16/2023	0






















Analysis Type		Date Run	Count
Recharge Areas of the Floridan Aquifer		05/16/2023	2
Religious Centers (Points)		05/16/2023	21
Religious Centers (Polygons)		05/16/2023	20
Restoration Area Plans and Non-BMAP TMDL Implementation		05/16/2023	0
SFWMD Arc Hydro Enhanced Database (AHED) Watersheds		05/16/2023	0
SFWMD North/South Everglades and NEEPP Boundaries		05/16/2023	0
SFWMD Rule 40E-2 Consumptive Use Canals		05/16/2023	0
SFWMD Rule 40E-4 Cumulative Impact Basins		05/16/2023	0
SJRWMD Mitigation Banks		05/16/2023	0
SJRWMD Mitigation Basins		05/16/2023	0
SJRWMD Spring Capture Zones (Springsheds)		05/16/2023	0
SJRWMD Springs and Seeps 2007		05/16/2023	0
SRWMD Springs Locations		05/16/2023	0
SWFWM Works of the District		05/16/2023	0
SWFWMD Environmental Resource Permit Project Activity Areas		05/16/2023	372
SWFWMD Storm Water Management Permit Points		05/16/2023	41
SWFWMD Water Use Permit Boundaries		05/16/2023	8
SWFWMD Well Construction Permit Locations		05/16/2023	2,011
Schools (Points)		05/16/2023	10
Scrub Jay Service Area		05/16/2023	0
Sea Turtle Beach Survey		05/16/2023	0

Analysis Type		Date Run	Count
Seagrass Beds (Showing Continuous/Discontinuous)		05/16/2023	0
Sensitive Karst Areas in the SWFWMD		05/16/2023	1
Shared-Use Nonmotorized (SUN) Trail Network in Florida		05/16/2023	0
Short-Tailed Hawk and Swallow-Tailed Kite Nests		05/16/2023	0
Signal 4 Fatal Crashes (2017)		05/16/2023	3
Signal 4 Fatal Crashes (2018-2020)		05/16/2023	19
Signal 4 Fatal Crashes (2021)		05/16/2023	6
Signal 4 Non-Fatal Crashes (2017)		05/16/2023	1,075
Signal 4 Non-Fatal Crashes (2018-2020)		05/16/2023	3,612
Signal 4 Non-Fatal Crashes (2021)		05/16/2023	1,209
Snail Kite Priority Management Zones		05/16/2023	0
Sole Source Aquifers		05/16/2023	0
Solid Waste Facilities		05/16/2023	2
South Florida Water Management District Critical Restoration Project		05/16/2023	0
State Forests		05/16/2023	0
State Historic Highways		05/16/2023	0
State Owned Parks and Recreational Facilities		05/16/2023	0
State funded Hazardous Waste Cleanup Sites		05/16/2023	0
Storage Tank Contamination Monitoring (STCM)		05/16/2023	92
Submerged Lands Act		05/16/2023	0
Subsidence Incident Reports for the State of Florida		05/16/2023	14

Analysis Type		Date Run	Count
Summary - Year Built (Post 1970)		05/16/2023	700
Summary - Year Built (Pre 1970)		05/16/2023	372
Summary Year Built (1971-1975)		05/16/2023	448
Summary Year Built (1976-1980)		05/16/2023	456
Super Act Risk Sources		05/16/2023	25
Super Act Wells		05/16/2023	85
Superfund Hazardous Waste Sites		05/16/2023	1
Surface Water Classification		05/16/2023	0
Surficial Aquifer System FAVA II Response Theme		05/16/2023	N/A
Swallet Locations in Florida - 2007		05/16/2023	1
Television Broadcast Structure Locations		05/16/2023	0
Threatened or Endangered Species (Documented or Likely)		05/16/2023	0
Threatened or Endangered Species (Potential)		05/16/2023	1
Township Range Section		05/16/2023	14
Toxic Release Inventory Sites		05/16/2023	3
Treaters, Storers, and Disposers of Hazardous Waste		05/16/2023	0
U.S. Military Installations		05/16/2023	0
UCFSPICE Florida Panther Least-Cost Corridor within South-Central Florida		05/16/2023	0
UCFSPICE Florida Panther Least-Cost Path within South-Central Florida		05/16/2023	0
UFCLCP Florida Ecological Greenways Network		05/16/2023	N/A
UFCLCP Wildlife Corridors in Florida		05/16/2023	0

Analysis Type		Date Run	Count
US Army Corps of Engineers Ports		05/16/2023	0
US Coast Guard Aids to Navigation		05/16/2023	0
US EPA 303(d) Listed Impaired Waters (lines)		05/16/2023	0
US EPA 303(d) Listed Impaired Waters (points)		05/16/2023	0
US EPA 303(d) Listed Impaired Waters (polygons)		05/16/2023	0
US EPA 305(b) Assessed Waters (lines)		05/16/2023	0
US EPA 305(b) Assessed Waters (points)		05/16/2023	0
US EPA 305(b) Assessed Waters (polygons)		05/16/2023	0
US EPA Assessment Cleanup and Redevelopment Exchange System (ACRES)		05/16/2023	0
US EPA Impaired Waters with TMDLs (lines)		05/16/2023	0
US EPA Impaired Waters with TMDLs (points)		05/16/2023	0
US EPA Impaired Waters with TMDLs (polygons)		05/16/2023	0
US EPA National Pollutant Discharge Elimination System (NPDES)		05/16/2023	158
US EPA Power Plants		05/16/2023	0
US EPA Regulated Air Emissions Facilities (ICIS-AIR)		05/16/2023	16
US EPA Resource Conservation and Recovery Act (RCA) Regulated Facilities		05/16/2023	93
USACE 404 Jurisdiction		05/16/2023	0
USACE Mitigation Bank and In-Lieu Fee Program Sites		05/16/2023	0
USCB 2020 Census Urban Areas		05/16/2023	1
USEIA Natural Gas Pipelines		05/16/2023	3
USFS Florida National Scenic Trail		05/16/2023	0

Analysis Type		Date Run	Count
USFWS Atlantic Salt Marsh Snake Consultation Area	i	05/16/2023	0
USFWS Bluetail Mole Skink Consultation Area	i	05/16/2023	0
USFWS Caracara Consultation Area	i	05/16/2023	0
USFWS Caracara Non Breeders Communal Roosts and Gathering Areas	i	05/16/2023	0
USFWS Critical Habitat (Designated Species - Lines)	i	05/16/2023	0
USFWS Critical Habitat (Designated Species)	i	05/16/2023	0
USFWS Florida Grasshopper Sparrow Consultation Area	i	05/16/2023	0
USFWS IPaC (Fishes & Invertebrates)	i	05/16/2023	1
USFWS IPaC (Plants)	i	05/16/2023	1
USFWS IPaC T&E Species (pdfs)	i	05/16/2023	1
USFWS IPac (Vertebrates)	i	05/16/2023	1
USFWS Lake Wales Ridge Plants Consultation Area	i	05/16/2023	0
USFWS Manatee Consultation Area	i	05/16/2023	0
USFWS National Wetlands Inventory Areas V2	i	05/16/2023	46
USFWS Piping Plover Consultation Area	i	05/16/2023	0
USFWS Red Cockaded Woodpecker Consultation Area	i	05/16/2023	0
USFWS Sand Skink Consultation Area (Neoseps reynoldsi)	i	05/16/2023	0
USFWS Scrub Jay Consultation Area	i	05/16/2023	1
USFWS Snail Kite Consultation Area	i	05/16/2023	0
USFWS Telephus Spurge Current Range	i	05/16/2023	0
USFWS Wildlife Permeability Along Interstate 4 (PRIT)	i	05/16/2023	0

Analysis Type		Date Run	Count
USFWS Wood Stork Nesting Colonies (Buffered by 2500 Feet)		05/16/2023	0
USGS Geographic Names Information System		05/16/2023	103
USGS Geologic Units and Structural Features		05/16/2023	2
USGS Highest Priority eBird Occurrence Locations in Florida (2000-2016)		05/16/2023	6
USGS Springs (SRWMD)		05/16/2023	0
Urbanized Areas		05/16/2023	1
Verified Impaired Florida Waters		05/16/2023	2
WBIDs with Verified Nutrient or Dissolved Oxygen Impairment or Adopted TMDLs or RAPs for the State of Florida		05/16/2023	0
WMD Agricultural Lands (FLUCCS Level 3)		05/16/2023	0
WMD FL Land Use and Land Cover (FLUCCS Level 3)		05/16/2023	160
WMD Industrial Areas (FLUCCS Level 3)		05/16/2023	3
WMD Residential Areas (FLUCCS Level 3)		05/16/2023	28
WMD Wetlands (FLUCCS Level 3)		05/16/2023	44
Waste Cleanup Responsible Party Sites - Closed		05/16/2023	3
Waste Cleanup Responsible Party Sites - Inactive		05/16/2023	1
Waste Cleanup Responsible Party Sites - Open		05/16/2023	2
Wastewater Facilities		05/16/2023	2
Water Management District Boundaries		05/16/2023	1
Water Management District Owned Lands		05/16/2023	0
Waterbody IDs		05/16/2023	4
Waterfronts Florida Program Designated Communities		05/16/2023	0

Analysis Type		Date Run	Count
Wild and Scenic River Systems Buffered by 220 ft	i	05/16/2023	0
Wild and Scenic Rivers	i	05/16/2023	0
Wireless Antenna Structure Locations	i	05/16/2023	7
Woodstork Core Foraging Areas	i	05/16/2023	1
Woodstork Nests	i	05/16/2023	0

2000 Census Block Data

2000 US Census Bureau data by block. Detailed information is for each of the entire blocks that intersect an analysis area.

Metadata: <https://etdmpub.fl-a-etat.org/meta/cenblk.xml>

E Fowler Ave - buffer area, analyzed on 05/16/2023.

Footprint analyzed

Census Block number	# Native American	# Asian	Average Household Size	# Black	Females	Native Hawaiian and Other Pacific Islander Alone	# Hispanic	# Households	Males	Median Age Both Sexes	# Other Race	2000 Population	# White
120570001001001	3	0	3.0	6	18	0	12	13	21	40.5	1	39	28
120570001001002	0	0	2.58	4	14	0	4	12	17	38.5	0	31	27
120570001001003	0	4	2.22	3	35	0	11	32	36	37.5	6	71	58
120570001001004	0	1	2.97	20	47	0	22	31	45	37.3	0	92	67
120570001001005	0	1	3.35	10	36	0	29	23	41	32.8	0	77	66
120570001001006	0	0	2.63	8	24	0	12	16	18	29.5	0	42	34
120570001001007	0	0	1.47	4	9	0	8	15	13	43.7	2	22	14
120570001001008	0	0	2.86	10	31	0	19	21	29	30.0	4	60	34
120570001001009	6	14	3.01	23	104	0	43	72	113	28.3	7	217	137
120570001009000	1	44	2.01	161	229	0	58	222	217	25.1	9	446	202
120570001009001	0	4	1.67	29	41	0	7	54	49	24.7	2	90	49
120570001009002	0	0	0.0	0	0	0	0	0	0	0.0	0	0	0
1205700010	0	0	0.0	0	0	0	0	0	0	0.0	0	0	0

Census Block number	# Native American	# Asian	Average Household Size	# Black	Females	Native Hawaiian and Other Pacific Islander Alone	# Hispanic	# Households	Males	Median Age Both Sexes	# Other Race	2000 Population	# White
09003													
1205700010 09004	0	0	0.0	0	0	0	0	0	0	0.0	0	0	0
1205700010 09005	0	0	0.0	0	0	0	0	0	0	0.0	0	0	0
1205700010 09006	0	0	0.0	0	0	0	0	0	0	0.0	0	0	0
1205700010 09007	0	5	2.75	0	17	0	7	12	16	29.5	1	33	27
1205700010 09008	2	30	1.86	55	207	0	53	209	181	25.3	12	388	278
1205700010 09009	1	0	2.65	16	46	0	11	34	44	43.3	0	90	62
1205700010 09010	0	0	2.23	2	18	0	3	13	11	45.8	0	29	27
1205700010 09011	0	3	2.67	1	17	0	8	15	23	36.0	0	40	34
1205700010 09012	3	3	3.18	13	25	0	16	17	29	30.0	7	54	28
1205700020 01000	1	0	2.39	71	45	0	5	36	41	24.0	3	86	10
1205700020 01001	4	17	2.25	309	281	0	74	224	223	24.7	16	504	152
1205700020 01002	0	3	2.1	27	44	0	18	40	40	26.5	5	84	45
1205700020 01003	1	7	2.14	234	187	0	51	161	157	23.9	28	344	63
1205700020 01004	0	0	2.33	5	6	0	0	3	1	37.5	0	7	1
1205700020 01005	0	1	2.59	8	39	0	25	27	31	44.0	5	70	56
1205700020 01006	2	6	3.4	52	85	0	56	48	78	30.3	6	163	90

Census Block number	# Native American	# Asian	Average Household Size	# Black	Females	Native Hawaiian and Other Pacific Islander Alone	# Hispanic	# Households	Males	Median Age Both Sexes	# Other Race	2000 Population	# White
120570002001007	0	0	2.74	8	28	0	9	23	35	35.5	0	63	49
120570002001008	0	0	0.0	0	0	0	0	0	0	0.0	0	0	0
120570002001009	0	0	0.0	0	0	0	0	0	0	0.0	0	0	0
120570002001010	0	0	3.29	16	22	0	4	14	24	26.5	2	46	27
120570002001011	0	0	3.0	12	24	0	17	18	30	32.5	14	54	28
120570002001012	0	0	2.64	21	33	0	23	28	41	34.3	7	74	44
120570002001013	2	0	3.27	43	70	0	31	44	74	27.5	15	144	81
120570002001014	5	1	2.83	26	43	0	26	30	42	34.8	15	85	38
120570002001015	0	0	2.94	15	28	0	23	17	22	36.0	3	50	28
120570002001016	1	3	3.42	50	80	0	21	43	67	34.2	0	147	87
120570002001017	0	0	3.32	48	64	0	28	37	59	34.5	18	123	54
120570002001018	0	0	2.15	15	22	0	3	20	21	46.5	0	43	28
120570002005000	0	0	0.0	0	0	0	0	0	0	0.0	0	0	0
120570002005001	0	0	0.0	0	0	0	0	0	0	0.0	0	0	0
120570002005002	4	6	1.54	155	278	0	56	289	168	49.3	8	446	264
120570002005003	11	5	1.63	257	250	0	184	378	368	26.4	42	618	269
1205700020	2	4	2.57	191	141	0	69	118	162	24.8	24	303	68

Census Block number	# Native American	# Asian	Average Household Size	# Black	Females	Native Hawaiian and Other Pacific Islander Alone	# Hispanic	# Households	Males	Median Age Both Sexes	# Other Race	2000 Population	# White
05004													
120570002005005	0	0	3.35	52	70	0	32	40	64	35.5	9	134	59
120570002005006	1	3	3.24	44	58	0	21	37	62	28.8	0	120	64
120570002005007	0	0	2.68	47	52	0	24	37	47	35.6	4	99	43
120570002005008	0	3	3.19	49	67	2	21	36	48	31.3	12	115	46
120570002005009	2	0	3.05	32	33	0	13	21	31	32.0	0	64	30
120570002005010	0	0	3.11	11	28	0	3	19	31	33.8	0	59	45
120570002005011	0	0	2.64	33	31	0	15	25	35	37.3	4	66	24
120570002005012	0	0	3.27	40	33	0	1	22	39	37.5	0	72	23
120570002005013	0	0	2.65	21	23	0	4	17	22	38.3	5	45	16
120570002005014	0	0	2.07	10	19	0	1	15	12	47.6	0	31	20
120570002005015	0	0	3.78	8	16	0	10	9	18	40.0	1	34	25
120570002005016	0	0	2.6	22	46	0	20	35	45	36.8	5	91	64
120570002005017	0	0	0.0	0	0	0	0	0	0	0.0	0	0	0
120570002005018	0	0	3.92	15	27	0	6	13	24	34.3	0	51	34
120570002005019	0	0	0.0	0	0	0	0	0	0	0.0	0	0	0
120570002005020	0	0	0.0	0	0	0	0	0	0	0.0	0	0	0

Census Block number	# Native American	# Asian	Average Household Size	# Black	Females	Native Hawaiian and Other Pacific Islander Alone	# Hispanic	# Households	Males	Median Age Both Sexes	# Other Race	2000 Population	# White
120570004011000	0	2	3.0	3	73	0	36	45	62	31.9	6	135	124
120570004011001	0	1	2.83	9	36	0	10	24	32	42.5	1	68	57
120570004011002	0	0	2.07	0	14	0	0	15	17	38.5	0	31	30
120570004011003	0	0	1.82	4	17	0	0	17	14	53.8	0	31	27
120570004011004	0	0	2.38	0	19	0	4	16	19	36.0	0	38	38
120570004011005	0	0	2.47	0	47	0	1	34	37	48.0	0	84	84
120570004011006	0	0	2.62	4	18	0	4	13	16	45.5	0	34	29
120570004011007	2	0	2.21	0	17	0	2	14	14	44.8	0	31	28
120570004011008	0	0	3.17	2	19	0	8	12	19	36.0	0	38	36
120570004011009	0	0	2.67	37	47	0	29	33	41	26.5	6	88	42
120570004011010	0	3	2.96	58	74	0	43	52	80	26.0	18	154	70
120570004011011	0	0	0.0	0	0	0	0	0	0	0.0	0	0	0
120570004012000	0	0	2.77	37	52	0	22	31	34	27.0	7	86	38
120570004012001	0	0	0.0	0	0	0	0	0	0	0.0	0	0	0
120570004012002	0	0	2.5	6	15	0	10	12	15	49.5	0	30	24
120570004012003	3	0	3.44	94	64	0	17	34	53	13.5	2	117	18
1205700040	0	0	3.0	1	13	0	16	9	14	30.5	0	27	26

Census Block number	# Native American	# Asian	Average Household Size	# Black	Females	Native Hawaiian and Other Pacific Islander Alone	# Hispanic	# Households	Males	Median Age Both Sexes	# Other Race	2000 Population	# White
12004													
1205700040 12005	0	0	2.57	5	10	0	5	7	8	36.5	0	18	13
1205700040 12006	0	0	3.33	13	17	0	9	9	13	33.0	0	30	17
1205700040 12007	0	0	3.25	0	7	0	5	4	6	32.5	0	13	11
1205700040 12008	0	0	2.5	4	14	0	3	14	21	41.5	0	35	31
1205700040 12009	0	4	3.14	18	46	0	19	28	42	29.0	11	88	53
1205700040 12010	0	0	3.15	25	46	0	22	27	39	22.8	7	85	48
1205700040 13005	0	0	2.19	0	41	0	11	31	27	46.5	0	68	68
1205700050 01000	0	1	2.56	0	11	0	0	9	12	42.5	0	23	22
1205701070 12003	0	0	3.38	10	21	0	1	13	23	33.0	0	44	34
1205701070 12004	2	69	2.49	145	372	2	132	312	405	31.0	31	777	459
1205701070 12005	0	0	0.0	0	0	0	0	0	0	0.0	0	0	0
1205701070 12016	0	2	2.32	11	26	0	4	22	25	51.3	0	51	36
1205701070 12017	0	0	2.54	7	42	0	9	28	29	40.3	2	71	61
1205701070 12021	0	4	1.8	21	83	0	14	71	45	29.6	6	128	97
1205701070 12022	5	2	1.97	24	106	0	17	94	79	35.9	3	185	150
1205701070 12023	1	0	1.67	10	48	0	10	48	32	33.0	0	80	65

Census Block number	# Native American	# Asian	Average Household Size	# Black	Females	Native Hawaiian and Other Pacific Islander Alone	# Hispanic	# Households	Males	Median Age Both Sexes	# Other Race	2000 Population	# White
120570107012024	0	0	0.0	0	0	0	0	0	0	0.0	0	0	0
120570107014000	0	0	0.0	0	0	0	0	0	0	0.0	0	0	0
120570107014001	0	0	3.54	141	108	0	11	56	90	18.5	7	198	28
120570107014002	0	0	2.17	6	7	0	0	6	6	28.5	0	13	5
120570107014003	0	0	3.0	32	22	0	1	11	11	11.8	0	33	0
120570107014004	0	0	0.0	0	0	0	0	0	0	0.0	0	0	0
120570107014005	0	0	0.0	0	0	0	0	0	0	0.0	0	0	0
120570107014006	0	0	3.29	7	12	0	15	7	11	19.8	0	23	3
120570107014007	0	0	0.0	0	0	0	0	0	0	0.0	0	0	0
120570107014008	1	3	2.63	18	88	0	24	64	80	30.8	0	168	144
120570107014009	0	0	0.0	0	0	0	0	0	0	0.0	0	0	0
120570107014010	0	0	0.0	0	0	0	0	0	0	0.0	0	0	0
120570107014011	3	0	3.91	42	73	0	33	32	52	19.6	12	125	51
120570107014012	0	0	3.85	92	81	0	42	39	69	16.0	8	150	50
120570107014018	0	1	1.91	6	22	0	9	22	20	31.0	3	42	32
120570107014019	0	3	1.49	8	48	0	13	53	31	35.8	11	79	55
1205701070	0	0	0.0	0	0	0	0	0	0	0.0	0	0	0

Census Block number	# Native American	# Asian	Average Household Size	# Black	Females	Native Hawaiian and Other Pacific Islander Alone	# Hispanic	# Households	Males	Median Age Both Sexes	# Other Race	2000 Population	# White
14020													
120570108042015	0	3	2.07	10	23	0	11	30	39	27.0	2	62	46
120570108042016	0	0	3.0	22	13	0	1	8	11	14.5	0	24	1
120570108042017	0	3	2.27	66	103	2	8	74	65	27.3	5	168	84
120570108042018	0	1	2.09	15	39	0	12	33	30	31.5	1	69	48
120570108042019	0	1	1.93	14	41	0	11	40	36	28.5	0	77	57
120570108042020	0	0	2.79	0	21	0	6	14	18	47.5	1	39	38
120570108042021	0	0	2.64	6	47	0	16	33	40	48.5	4	87	76
120570108042022	0	0	2.63	14	33	0	3	30	46	37.3	0	79	65
120570108042024	0	2	2.23	0	11	0	2	13	18	41.8	0	29	27
120570108042025	1	21	2.83	30	189	0	35	139	204	21.6	7	393	324
120570108042026	2	28	2.36	59	105	0	46	97	124	25.2	18	229	113
120570108042027	0	0	3.6	0	7	0	0	5	11	25.0	0	18	18
120570108042028	0	0	2.52	6	52	0	9	46	64	40.2	3	116	105
120570108042029	0	0	1.0	1	2	0	0	2	0	46.0	0	2	1
120570108042030	0	0	1.0	0	2	0	0	2	0	56.0	0	2	2
120570108042031	0	0	2.56	1	11	0	0	9	12	38.5	0	23	22

Census Block number	# Native American	# Asian	Average Household Size	# Black	Females	Native Hawaiian and Other Pacific Islander Alone	# Hispanic	# Households	Males	Median Age Both Sexes	# Other Race	2000 Population	# White
120570108042032	0	0	0.0	0	0	0	0	0	0	0.0	0	0	0
120570108042033	1	3	2.56	123	137	0	54	97	111	24.6	19	248	95
120570108042034	0	0	0.0	0	0	0	0	0	0	0.0	0	0	0
120570108043015	1	19	3.16	55	312	0	45	189	286	40.6	0	598	509
120570108043020	2	3	1.54	3	78	0	10	85	53	48.5	0	131	118
120570108043021	1	2	1.89	18	47	0	12	46	40	27.8	8	87	57
120570108043022	1	26	1.79	87	408	0	75	397	304	34.8	15	712	570
120570108043023	0	0	3.28	17	33	0	3	18	26	20.8	0	59	42
120570108043024	0	1	2.79	11	19	0	12	14	20	23.3	5	39	21
120570108043025	0	0	3.0	0	4	0	0	3	5	29.5	0	9	9
120570108051018	0	0	3.5	10	18	0	5	14	31	30.5	3	49	35
120570108051019	0	0	2.0	0	2	0	0	3	4	55.0	0	6	6
120570108051020	0	0	2.2	2	12	0	2	10	10	35.0	2	22	18
120570108051021	0	0	1.88	0	7	0	0	8	8	36.5	0	15	14
120570108051022	0	0	2.25	2	8	0	0	8	10	39.0	0	18	16
120570108051023	0	0	0.0	0	0	0	0	0	0	0.0	0	0	0
1205701080	0	0	2.0	0	1	0	0	1	1	37.0	0	2	2

Census Block number	# Native American	# Asian	Average Household Size	# Black	Females	Native Hawaiian and Other Pacific Islander Alone	# Hispanic	# Households	Males	Median Age Both Sexes	# Other Race	2000 Population	# White
51024													
120570108051025	0	1	3.83	1	14	0	7	6	9	32.5	0	23	20
120570108051026	0	1	3.0	1	16	0	0	9	11	25.8	0	27	24
120570108051027	0	0	2.33	2	10	0	4	9	11	47.3	0	21	19
120570108051028	0	0	3.75	0	9	0	0	4	6	24.5	0	15	15
120570108051029	0	0	2.3	20	27	0	13	23	26	23.5	8	53	25
120570108051030	0	2	1.82	27	25	0	15	33	35	36.5	1	60	28
120570108051031	1	0	2.14	7	18	0	19	21	27	39.8	0	45	25
120570108051032	0	0	2.14	3	4	0	0	7	11	30.8	0	15	11
120570108051033	0	0	3.0	3	3	0	0	2	3	29.0	1	6	2
120570108051034	0	0	3.57	14	13	0	3	7	12	21.5	0	25	7
120570108051035	0	0	2.0	2	7	0	0	7	7	38.5	0	14	12
120570108051036	0	0	1.95	10	19	0	11	20	20	28.5	6	39	23
120570108051037	0	0	3.11	10	16	0	3	9	12	28.5	1	28	16
120570108051038	0	7	4.0	0	16	0	4	8	16	28.0	0	32	21
120570108051039	0	0	2.82	7	16	0	1	11	15	34.2	0	31	23
120570108051040	0	0	0.0	0	0	0	0	0	0	0.0	0	0	0

Census Block number	# Native American	# Asian	Average Household Size	# Black	Females	Native Hawaiian and Other Pacific Islander Alone	# Hispanic	# Households	Males	Median Age Both Sexes	# Other Race	2000 Population	# White
120570108051041	0	0	2.25	10	26	0	19	24	28	25.3	12	54	29
120570108051042	0	0	2.24	21	23	0	7	21	24	35.5	2	47	24
120570108051043	0	0	0.0	0	0	0	0	0	0	0.0	0	0	0
120570108051044	0	0	0.0	0	0	0	0	0	0	0.0	0	0	0
120570108051045	0	0	0.0	0	0	0	0	0	0	0.0	0	0	0
120570108051046	0	0	0.0	0	0	0	0	0	0	0.0	0	0	0
120570108051047	0	0	0.0	0	0	0	0	0	0	0.0	0	0	0
120570108052005	0	8	2.88	265	227	0	74	173	272	22.2	21	499	176
120570108052006	5	2	2.19	239	198	0	84	188	213	25.0	13	411	121
120570108052007	0	0	2.82	23	12	0	3	11	19	14.5	0	31	8
120570108052008	0	0	3.14	13	11	0	2	7	11	23.5	0	22	8
120570108052009	0	2	3.05	174	223	0	86	107	167	24.7	25	390	175
120570108052010	0	0	0.0	0	0	0	0	0	0	0.0	0	0	0
120570108052011	0	2	1.8	16	8	0	11	15	19	22.3	8	27	1
120570108052012	0	0	0.0	0	0	0	0	0	0	0.0	0	0	0
120570108052013	0	0	0.0	0	0	0	0	0	0	0.0	0	0	0
1205701080	0	0	2.17	35	29	0	8	24	23	27.0	0	52	13

Census Block number	# Native American	# Asian	Average Household Size	# Black	Females	Native Hawaiian and Other Pacific Islander Alone	# Hispanic	# Households	Males	Median Age Both Sexes	# Other Race	2000 Population	# White
52014													
120570108052015	1	0	2.33	206	143	7	40	121	139	26.7	11	282	44
120570108052016	0	22	2.36	75	97	0	93	80	92	29.8	37	189	48
120570108052017	0	0	0.0	0	0	0	0	0	0	0.0	0	0	0
120570108052018	0	0	0.0	0	0	0	0	0	0	0.0	0	0	0
120570108052019	0	0	0.0	0	0	0	0	0	0	0.0	0	0	0
120570108052020	0	2	1.72	95	71	0	32	83	72	24.8	6	143	40
120570108052021	0	0	0.0	0	0	0	0	0	0	0.0	0	0	0
120570108052022	0	0	2.5	15	30	0	21	28	40	34.0	7	70	41
120570108061000	5	90	1.63	207	838	0	197	809	590	61.3	45	1428	1055
120570108061008	0	0	0.0	0	0	0	0	0	0	0.0	0	0	0
120570108061009	0	0	0.0	0	0	0	0	0	0	0.0	0	0	0
120570108061010	3	8	2.66	967	894	0	458	574	635	20.4	131	1529	358
120570108061011	1	10	1.44	117	92	0	22	123	85	39.3	4	177	45
120570108061012	2	5	2.2	99	115	0	22	61	110	46.5	6	225	112
120570108061013	0	0	0.0	0	0	0	0	0	0	0.0	0	0	0
120570108061014	0	0	0.0	0	0	0	0	0	0	0.0	0	0	0

Census Block number	# Native American	# Asian	Average Household Size	# Black	Females	Native Hawaiian and Other Pacific Islander Alone	# Hispanic	# Households	Males	Median Age Both Sexes	# Other Race	2000 Population	# White
120570108061015	0	0	0.0	0	0	0	0	0	0	0.0	0	0	0
120570108061016	0	0	0.0	0	0	0	0	0	0	0.0	0	0	0
120570108061017	0	0	0.0	0	0	0	0	0	0	0.0	0	0	0
120570108061018	0	0	0.0	0	0	0	0	0	0	0.0	0	0	0
120570108061019	0	0	0.0	0	0	0	0	0	0	0.0	0	0	0
120570108061020	0	0	0.0	0	0	0	0	0	0	0.0	0	0	0
120570108062002	4	0	2.83	279	203	0	29	122	142	17.9	4	345	44
120570108062003	2	28	1.98	242	472	0	104	276	345	34.7	26	817	493
120570108062005	0	0	3.46	35	21	0	8	13	24	28.8	0	45	10
120570108064005	0	13	2.22	270	267	0	121	235	274	28.5	42	541	189
120570109001011	0	0	0.0	0	0	0	0	0	0	0.0	0	0	0
120570109001012	0	0	0.0	0	0	0	0	0	0	0.0	0	0	0
120570109001013	6	35	0.0	326	576	0	104	0	433	19.6	19	1009	609
120570109001015	0	0	0.0	0	0	0	0	0	0	0.0	0	0	0
120570109001016	0	0	0.0	0	0	0	0	0	0	0.0	0	0	0
120570109001017	0	0	0.0	0	0	0	0	0	0	0.0	0	0	0
1205701090	0	0	0.0	0	0	0	0	0	0	0.0	0	0	0

Census Block number	# Native American	# Asian	Average Household Size	# Black	Females	Native Hawaiian and Other Pacific Islander Alone	# Hispanic	# Households	Males	Median Age Both Sexes	# Other Race	2000 Population	# White
01018													
120570109001019	0	0	0.0	0	0	0	0	0	0	0.0	0	0	0
120570109001020	0	0	0.0	0	0	0	0	0	0	0.0	0	0	0
120570109001021	0	0	5.0	0	0	0	0	1	5	57.5	0	5	5
120570109001022	0	0	0.0	0	0	0	0	0	0	0.0	0	0	0
120570109001023	0	0	0.0	0	0	0	0	0	0	0.0	0	0	0
120570109001024	0	0	2.25	1	5	0	0	4	4	21.8	0	9	8
120570112052018	0	0	2.1	0	10	0	2	10	11	48.3	0	21	20
120570112052019	0	0	1.67	0	5	0	2	6	5	67.7	0	10	10
120570112052021	0	0	2.25	0	26	0	13	20	19	36.5	6	45	39
120570112061000	0	0	0.0	0	0	0	0	0	0	0.0	0	0	0
120570112061004	0	0	2.08	13	83	0	6	74	71	41.3	0	154	141
120570112061006	2	0	2.82	88	85	0	18	50	56	22.1	0	141	37
120570112061007	2	0	2.44	136	163	0	57	113	126	25.0	10	289	121
120570112061008	0	0	0.0	0	0	0	0	0	0	0.0	0	0	0
120570112061009	0	0	0.0	0	0	0	0	0	0	0.0	0	0	0
120570112061010	0	7	1.89	20	43	0	5	47	46	31.3	3	89	59

Census Block number	# Native American	# Asian	Average Household Size	# Black	Females	Native Hawaiian and Other Pacific Islander Alone	# Hispanic	# Households	Males	Median Age Both Sexes	# Other Race	2000 Population	# White
120570112061011	0	15	2.03	11	40	0	12	34	29	29.7	0	69	43
120570112061012	0	4	2.01	21	76	0	22	84	93	41.4	0	169	133
120570112061013	0	0	2.53	0	21	0	12	15	17	33.0	0	38	38
120570112061014	0	0	0.0	0	0	0	0	0	0	0.0	0	0	0
120570112061015	0	0	0.0	0	0	0	0	0	0	0.0	0	0	0
120570112063000	6	2	1.95	44	269	1	99	280	278	41.1	28	547	455
120570112063001	0	0	3.25	3	33	0	6	16	19	30.5	0	52	49
120570112063002	0	0	2.65	0	32	0	6	23	29	38.5	0	61	61
120570112063003	0	1	2.86	5	32	0	20	22	31	41.5	3	63	52
120570112063004	0	0	1.79	0	64	0	12	78	76	56.3	0	140	139
120570112063005	0	0	2.35	6	35	0	8	31	38	40.8	0	73	65
120570112063006	0	0	2.66	8	40	0	7	29	37	38.5	2	77	66
120570112063007	0	0	2.65	1	60	0	20	40	46	41.8	0	106	105
120570112063008	0	0	2.64	0	20	0	0	14	17	39.8	0	37	37
120570112063009	0	0	2.67	0	3	0	0	3	5	23.0	0	8	8
120570112063010	0	0	2.5	0	8	0	5	6	7	46.5	0	15	15
1205701120	0	0	3.5	0	7	0	4	4	7	37.5	0	14	10

Census Block number	# Native American	# Asian	Average Household Size	# Black	Females	Native Hawaiian and Other Pacific Islander Alone	# Hispanic	# Households	Males	Median Age Both Sexes	# Other Race	2000 Population	# White
63011													
1205701120													
63012	0	0	1.89	0	8	0	0	9	9	45.5	0	17	17
Totals:	118	643	N/A	7,977	12,809	14	4,167	9,855	11,394	N/A	1,024	24,203	13,537

Summary: 3087.92 acres, 100 percent of analysis area.

2000 Census Data Block Groups - Housing

Metadata: https://etdmpub.fl-a-etat.org/meta/cenblkgrp_2000.xml

E Fowler Ave - buffer area, analyzed on 05/16/2023.

Footprint analyzed

Blockgroup number	Total # Housing Units	# Occupied Housing Units	# Vacant Housing Units	Total Population
120570001001	463	449	14	1278
120570001009	591	554	37	1226
120570002001	1505	1360	145	3526
120570002005	1237	1095	142	2381
120570004011	292	273	19	762
120570004012	394	337	57	889
120570004013	281	275	6	726
120570005001	385	357	28	799
120570107012	958	920	38	2360
120570107014	435	390	45	1089
120570108042	1548	1426	122	3660
120570108043	2240	2133	107	4228
120570108051	434	373	61	1061
120570108052	1284	1047	237	2527
120570108061	2384	2198	186	4630
120570108062	954	833	121	2252
120570108064	522	465	57	930
120570109001	6	6	0	2596
120570112052	304	294	10	654
120570112061	563	503	60	1194
120570112063	609	556	53	1162
Totals:	17,389	15,844	1,545	39,930

Summary: 3087.92 acres, 100 percent of analysis area.

2000 Census Data Block Groups - Income

Metadata: https://etdmpub.fl-a-etat.org/meta/cenblkgrp_2000.xml

E Fowler Ave - buffer area, analyzed on 05/16/2023.

Footprint analyzed

Blockgroup number	Median Family Income in 1999	% Over 25 With Bachelor Degree	Number of Households Below Poverty Level	Number of Households on Public Assistance	Percentage - Ratio of Income to Poverty Level in the past year is under 1	Total Population
120570001001	41250	11.50684932	140	9	10.95461659	1278
120570001009	26429	17.62376238	357	41	29.35855263	1226
120570002001	27554	10.62827225	756	90	21.66189112	3526
120570002005	24625	4.28571429	822	101	34.7715736	2381
120570004011	36250	3.50109409	156	0	20.47244094	762
120570004012	27941	3.72670807	166	0	18.94977169	889
120570004013	39881	11.95219124	93	0	12.80991736	726
120570005001	51111	14.30921053	6	8	0.75093867	799
120570107012	61406	25.73138298	69	5	2.92372881	2360
120570107014	32500	12.68533773	209	8	19.19191919	1089
120570108042	36774	20.3125	821	28	22.50548246	3660
120570108043	51389	29.43396226	506	15	11.99620673	4228
120570108051	35903	7.96992481	327	36	33.92116183	1061
120570108052	24337	7.77279522	716	78	28.45786963	2527
120570108061	23090	14.22747656	1326	110	28.75731945	4630
120570108062	25272	11.45374449	732	47	34.99043977	2252
120570108064	19792	27.5	326	19	35.55070883	930
120570109001	41250	12.82051282	0	0	0.0	2596
120570112052	37331	16.43835616	61	0	9.32721713	654
120570112061	26458	6.75675676	186	24	15.57788945	1194
120570112063	39271	7.49108205	100	36	8.60585198	1162
Totals:	N/A	N/A	7,875	655	N/A	39,930

Summary: 3087.92 acres, 100 percent of analysis area.

2000 Census Data Block Groups - Language

Metadata: https://etdmpub.fl-a-etat.org/meta/cenblkgrp_2000.xml

E Fowler Ave - buffer area, analyzed on 05/16/2023.

Footprint analyzed

Blockgroup number	Density of People Per Acre That Speak English "Not At All"	Density of People Per Acre That Speak English "Not Well"	% That Speak English "Not At All"	% That Speak English "Not Well"	Speak English "Not at All"	Speak English "Not Well"	Total Population
120570001001	0.56228553	1.041882	5.49273021	10.17770598	68	126	1278
120570001009	0.0	0.05022195	0.0	4.92251595	0	54	1226
120570002001	0.14209736	0.6130486	1.0742787	4.63474524	35	151	3526
120570002005	0.20753939	0.42711006	3.05715552	6.29153744	69	142	2381
120570004011	0.11778563	0.07248346	3.7037037	2.27920228	26	16	762
120570004012	0.04863301	0.04052751	0.78431373	0.65359477	6	5	889
120570004013	0.0	0.09769169	0.0	2.08023774	0	14	726
120570005001	0.0	0.02604167	0.0	0.66489362	0	5	799
120570107012	0.0	0.1755602	0.0	2.63277349	0	58	2360
120570107014	0.0	0.35362168	0.0	4.22960725	0	42	1089
120570108042	0.30016071	0.14343963	3.2396789	1.54816514	113	54	3660
120570108043	0.02174542	0.1456943	0.25201613	1.68850806	10	67	4228
120570108051	0.08132925	0.20738958	2.13675214	5.44871795	20	51	1061
120570108052	0.28491277	0.51722626	2.88248337	5.23281596	65	118	2527
120570108061	0.09832697	0.2949809	0.96478534	2.89435601	40	120	4630
120570108062	0.0	1.04567227	0.0	4.54990215	0	93	2252
120570108064	0.1583242	0.9499452	1.52224824	9.13348946	13	78	930
120570109001	0.00127343	0.02865226	0.0770416	1.73343606	2	45	2596
120570112052	0.0	0.0	0.0	0.0	0	0	654
120570112061	0.0	0.0807624	0.0	1.3618677	0	14	1194
120570112063	0.06391347	0.2114061	1.17011701	3.87038704	13	43	1162
Totals:	N/A	N/A	N/A	N/A	480	1,296	39,930

Summary: 3087.92 acres, 100 percent of analysis area.

2000 Census Data Block Groups - Percentages

Metadata: https://etdmpub.fl-a-etat.org/meta/cenblkgrp_2000.xml

E Fowler Ave - buffer area, analyzed on 05/16/2023.

Footprint analyzed

Blockgroup number	% American Indian and Alaska Native	% Asian	% Black or African American	% Hispanic or Latino	% Some Other Race	% People(Age 16-64) with a Disability
120570001001	0.0	5.8685446	18.77934272	14.31924883	3.20813772	18.90145396
120570001009	0.0	2.8548124	26.83523654	20.39151713	3.50734095	12.7620784
120570002001	0.28360749	1.78672717	40.44242768	26.80090754	6.72149745	19.91341991
120570002005	0.0	3.69592608	40.82318354	18.47963041	4.11591768	19.31767833
120570004011	0.0	1.04986877	16.40419948	22.83464567	3.67454068	27.20797721
120570004012	0.0	0.0	26.20922385	17.88526434	0.0	24.96732026
120570004013	0.0	4.68319559	0.0	9.36639118	0.0	10.54977712
120570005001	0.37546934	0.0	0.0	2.7534418	0.50062578	8.24468085
120570107012	0.42372881	3.72881356	9.19491525	13.38983051	0.25423729	6.76350431
120570107014	0.0	0.64279155	40.95500459	13.03948577	0.91827365	15.10574018
120570108042	0.0	2.24043716	17.26775956	16.96721311	1.8852459	12.94591484
120570108043	1.30085147	5.81835383	12.74834437	9.05865658	2.69631031	11.15335868
120570108051	0.0	0.0	17.05937795	28.93496701	3.01602262	15.48463357
120570108052	0.83102493	0.19786308	53.54174911	16.89750693	4.43213296	22.84060552
120570108061	0.30237581	3.26133909	45.72354212	19.89200864	6.26349892	21.86518483
120570108062	1.15452931	1.50976909	42.36234458	20.1598579	4.04085258	18.51265823
120570108064	0.0	6.02150538	42.68817204	16.23655914	6.4516129	28.80562061
120570109001	1.34822804	2.61941448	35.90138675	7.20338983	1.69491525	2.46533128
120570112052	1.98776758	0.0	0.0	10.39755352	4.28134557	9.19175911
120570112061	0.0	12.06030151	21.52428811	9.04522613	0.75376884	22.17898833
120570112063	2.49569707	0.0	2.23752151	19.01893287	5.50774527	16.56165617

Summary: 3087.92 acres, 100 percent of analysis area.

2000 Census Data Block Groups - Population Densities

Metadata: https://etdmpub.fl-a-etat.org/meta/cenblkgrp_2000.xml

E Fowler Ave - buffer area, analyzed on 05/16/2023.

Footprint analyzed

Blockgroup number	Density of American Indian and Alaska Native Population Per Acre	Density of Asian Population Per Acre	Density of Black or African American Population Per Acre	Density of Hispanic or Latino Population Per Acre	Density of Some Other Race Population Per Acre	Density of People Per Acre (Age 16-64) with a Disability
120570001001	0.0	0.62016786	1.98453715	1.51320958	0.3390251	1.93492372
120570001009	0.0	0.03255127	0.3059819	0.23250904	0.03999156	0.13020506
120570002001	0.04059924	0.25577524	5.78945232	3.83662864	0.9622021	2.61459137
120570002005	0.0	0.26468792	2.92359843	1.32343962	0.2947661	1.31140835
120570004011	0.0	0.03624173	0.56627707	0.78825768	0.12684606	0.86527136
120570004012	0.0	0.0	1.88858178	1.28877469	0.0	1.54815073
120570004013	0.0	0.23725124	0.0	0.47450247	0.0	0.4954364
120570005001	0.015625	0.0	0.0	0.11458333	0.02083333	0.32291667
120570107012	0.030269	0.26636721	0.65683731	0.95650042	0.0181614	0.45100811
120570107014	0.0	0.05893695	3.75512541	1.19557805	0.08419564	1.26293455
120570108042	0.0	0.21781573	1.67877492	1.64955574	0.18328397	1.19533024
120570108043	0.1195998	0.53493728	1.17207801	0.8328495	0.24789776	0.95679838
120570108051	0.0	0.0	0.73602967	1.24840391	0.13012679	0.53270656
120570108052	0.09204874	0.02191637	5.93056895	1.87165775	0.49092662	2.24861927
120570108061	0.03441444	0.3711843	5.20395471	2.26397841	0.71287051	2.22464762
120570108062	0.29233848	0.38228879	10.72657357	5.10467966	1.02318469	3.94656952
120570108064	0.0	0.68201194	4.83497747	1.83899647	0.73072707	2.995981
120570109001	0.02228509	0.04329674	0.59342004	0.11906604	0.02801554	0.04074987
120570112052	0.08052827	0.0	0.0	0.42122477	0.17344549	0.35927995
120570112061	0.0	0.83069894	1.48256686	0.62302421	0.05191868	1.31527332
120570112063	0.1425762	0.0	0.12782694	1.08652901	0.31465093	0.90462144

Summary: 3087.92 acres, 100 percent of analysis area.

2000 Census Data Block Groups - Population Totals

Metadata: https://etdmpub.fl-a-etat.org/meta/cenblkgrp_2000.xml

E Fowler Ave - buffer area, analyzed on 05/16/2023.

Footprint analyzed

Blockgroup number	Population Under 5	Population 5 to 17	Population 18 to 21	Population 22 to 29	Population 30 to 39	Population 40 to 49	Population 50 to 64	Population Aged 65 and Older
120570001001	40	326	125	137	230	177	144	99
120570001009	129	178	225	289	162	146	69	28
120570002001	268	809	278	619	637	338	420	157
120570002005	124	481	202	226	443	331	216	358
120570004011	60	158	47	107	95	113	79	103
120570004012	124	198	61	143	146	75	119	23
120570004013	53	103	47	59	91	95	163	115
120570005001	47	104	28	45	92	157	136	190
120570107012	157	467	150	251	318	417	402	198
120570107014	96	304	74	135	178	79	128	95
120570108042	172	481	767	891	516	283	435	115
120570108043	260	537	306	785	785	620	577	358
120570108051	125	146	73	128	118	171	151	149
120570108052	272	539	231	424	416	357	184	104
120570108061	484	666	598	969	439	370	189	915
120570108062	208	387	147	367	371	376	108	288
120570108064	76	157	35	196	241	167	46	12
120570109001	0	25	2121	404	31	15	0	0
120570112052	23	108	6	17	71	140	118	171
120570112061	166	195	37	219	203	143	133	98
120570112063	51	191	51	68	146	153	276	226
Totals:	2,935	6,560	5,609	6,479	5,729	4,723	4,093	3,802

Summary: 3087.92 acres, 100 percent of analysis area.

2000 Census Data Block Groups - Transportation

Metadata: https://etdmpub.fl-a-etat.org/meta/cenblkgrp_2000.xml

E Fowler Ave - buffer area, analyzed on 05/16/2023.

Footprint analyzed

Blockgroup number	Housing Units With No Vehicle Available	Housing Units With 1 Vehicle Available	Housing Units With 2 Vehicles Available	Housing Units With 3 Vehicles Available	Housing Units With 4 Vehicles Available	Housing Units With 5 or More Vehicles Available	Public Transportation to Work
120570001001	20	152	194	39	44	0	0
120570001009	59	274	184	37	0	0	14
120570002001	148	767	343	91	11	0	66
120570002005	378	404	205	96	12	0	45
120570004011	24	111	104	34	0	0	0
120570004012	38	173	110	0	6	10	24
120570004013	16	91	131	29	8	0	0
120570005001	12	132	160	48	0	5	0
120570107012	25	334	397	99	56	9	0
120570107014	33	195	154	8	0	0	10
120570108042	122	552	512	209	17	14	42
120570108043	92	1104	836	75	26	0	12
120570108051	101	186	74	7	5	0	0
120570108052	272	560	203	12	0	0	54
120570108061	669	1203	269	38	19	0	96
120570108062	205	474	130	24	0	0	75
120570108064	124	293	48	0	0	0	14
120570109001	0	6	0	0	0	0	0
120570112052	12	137	112	20	13	0	0
120570112061	42	302	144	15	0	0	0
120570112063	55	300	152	30	12	7	26
Totals:	2,447	7,750	4,462	911	229	45	478

Summary: 3087.92 acres, 100 percent of analysis area.

2000 US Census Block Data - Minority Population greater than 40%
2000 Census Blocks with minority population greater than 40%

Metadata: <https://etdmpub.fl-a-etat.org/meta/cenblk.xml>

E Fowler Ave - buffer area, analyzed on 05/16/2023.

Footprint analyzed

Census Block number	Percent Minority	2000 Population
120570001001001	56	39
120570001001004	47	92
120570001001005	45	77
120570001001006	48	42
120570001001008	68	60
120570001001009	52	217
120570001009000	62	446
120570001009001	50	90
120570001009012	59	54
120570002001000	88	86
120570002001001	80	504
120570002001002	58	84
120570002001003	87	344
120570002001004	86	7
120570002001005	49	70
120570002001006	72	163
120570002001010	43	46
120570002001011	54	54
120570002001012	61	74
120570002001013	55	144
120570002001014	59	85
120570002001015	66	50
120570002001016	55	147
120570002001017	61	123
120570002001018	42	43
120570002005002	50	446
120570002005003	74	618
120570002005004	89	303
120570002005005	63	134
120570002005006	59	120
120570002005007	69	99
120570002005008	66	115
120570002005009	73	64

Census Block number	Percent Minority	2000 Population
120570002005011	74	66
120570002005012	68	72
120570002005013	64	45
120570002005015	50	34
120570002005016	46	91
120570002005018	41	51
120570004011009	76	88
120570004011010	66	154
120570004012000	66	86
120570004012002	47	30
120570004012003	91	117
120570004012004	59	27
120570004012005	56	18
120570004012006	73	30
120570004012007	46	13
120570004012009	49	88
120570004012010	52	85
120570107012004	52	777
120570107014001	86	198
120570107014002	62	13
120570107014003	100	33
120570107014006	96	23
120570107014011	74	125
120570107014012	87	150
120570108042016	100	24
120570108042017	51	168
120570108042018	42	69
120570108042026	61	229
120570108042029	50	2
120570108042033	74	248
120570108043021	41	87
120570108043024	64	39
120570108051025	43	23
120570108051029	62	53
120570108051030	75	60
120570108051031	64	45
120570108051033	67	6
120570108051034	76	25
120570108051036	54	39
120570108051037	46	28

Census Block number	Percent Minority	2000 Population
120570108051041	57	54
120570108051042	53	47
120570108052005	72	499
120570108052006	83	411
120570108052007	84	31
120570108052008	73	22
120570108052009	69	390
120570108052011	96	27
120570108052014	83	52
120570108052015	89	282
120570108052016	98	189
120570108052020	89	143
120570108052022	51	70
120570108061010	93	1529
120570108061011	84	177
120570108061012	55	225
120570108062002	91	345
120570108062003	47	817
120570108062005	96	45
120570108064005	77	541
120570109001013	47	1009
120570112061006	78	141
120570112061007	70	289
120570112061011	55	69
120570112063003	46	63
Totals:	N/A	16,066

Summary: 987.41 acres, 32.0 percent of analysis area.

2010 Census County Demographics
2010 Census General Demographic Profile by County

Metadata: <https://etdmpub.fl-a-etat.org/meta/cntdem2010.xml>

E Fowler Ave - buffer area, analyzed on 05/16/2023.

Footprint analyzed

County	Total 2010 Population	# Male	# Female	Median Age	# White	# Black or African American	# American Indian, Eskimo, or Aleut	# Asian	# Native Hawaiian and Other Pacific Islander	# Some Other Race	# Hispanic or Latino (of any race).	2010 Total Number of Households	Average Household Size
HILLSBOROUGH	1229226	599084	630142	36.1	876137	205073	4779	42076	925	61554	306635	474030	2.55

Summary: 3087.92 acres, 100 percent of analysis area.

2010 Census Data Block Groups - Housing

Metadata: https://etdmpub.fl-a-etat.org/meta/cenblkgrp_2010.xml

E Fowler Ave - buffer area, analyzed on 05/16/2023.

Footprint analyzed

Blockgroup number	Total # Housing Units	# Occupied Housing Units	# Vacant Housing Units	Total Population
120570001011	1612	1310	302	3106
120570001012	471	417	54	1202
120570002011	1068	838	230	1563
120570002021	496	457	39	1423
120570002022	919	722	197	1966
120570004011	293	255	38	716
120570004012	338	295	43	845
120570004013	300	281	19	747
120570005001	387	354	33	846
120570107012	1000	930	70	2261
120570107014	424	356	68	1016
120570108051	449	366	83	934
120570108052	758	624	134	2144
120570108053	962	718	244	1865
120570108091	1457	1264	193	2618
120570108112	474	365	109	884
120570108113	1075	933	142	1890
120570108142	956	778	178	1420
120570108161	835	640	195	1695
120570108162	598	519	79	1044
120570108163	416	321	95	844
120570109001	133	132	1	5160
120570112052	311	295	16	688
120570112061	423	377	46	905
120570112062	577	433	144	982
120570112063	505	458	47	965
Totals:	17,237	14,438	2,799	39,729

Summary: 3087.92 acres, 100 percent of analysis area.

2010 Census Data Block Groups - Income

Metadata: https://etdmpub.fl-a-etat.org/meta/cenblkgrp_2010.xml

E Fowler Ave - buffer area, analyzed on 05/16/2023.

Footprint analyzed

Blockgroup number	Median Family Income in 2009	% Over 25 With Bachelor Degree	Number of Households Below Poverty Level	Number of Households on Public Assistance	Percentage - Ratio of Income to Poverty Level in the past year is under 1	Total Population
120570001011	35385	11.0619469	366	24	26.99115044	3106
120570001012	54917	6.3394683	377	0	25.69870484	1202
120570002011	29653	11.44726083	391	40	31.97056419	1563
120570002021	38387	3.08370044	329	0	24.75545523	1423
120570002022	30750	3.54114713	469	48	23.3915212	1966
120570004011	46518	15.3024911	32	6	5.69395018	716
120570004012	19336	2.48447205	457	8	40.5501331	845
120570004013	50924	10.71428571	75	10	10.71428571	747
120570005001	88846	8.32328106	7	22	0.84439083	846
120570107012	88707	18.61213235	330	12	15.16544118	2261
120570107014	40473	3.72596154	158	0	18.99038462	1016
120570108051	66535	4.89457831	247	47	18.59939759	934
120570108052	18125	2.21543163	748	58	57.14285714	2144
120570108053	26964	5.20915549	485	48	38.27940016	1865
120570108091	60741	8.697411	842	25	34.06148867	2618
120570108112	22457	6.9579288	282	0	22.81553398	884
120570108113	65521	19.43069307	297	0	18.37871287	1890
120570108142	58257	6.10283518	493	20	26.69193286	1420
120570108161	11881	0.72668551	1533	50	61.88938232	1695
120570108162	40714	14.65517241	219	33	28.29457364	1044
120570108163	10625	0.0	395	0	76.10789981	844
120570109001	0	0.19036741	0	0	0.0	5160
120570112052	83705	18.66801211	122	0	12.31079717	688
120570112061	34605	6.06060606	189	9	26.84659091	905
120570112062	36932	1.69491525	251	0	25.02492522	982
120570112063	54125	2.10748156	153	26	16.12223393	965
Totals:	N/A	N/A	9,247	486	N/A	39,729

Summary: 3087.92 acres, 100 percent of analysis area.

2010 Census Data Block Groups - Language

Metadata: https://etdmpub.fl-a-etat.org/meta/cenblkgrp_2010.xml

E Fowler Ave - buffer area, analyzed on 05/16/2023.

Footprint analyzed

Blockgroup number	Density of People Per Acre That Speak English "Not At All"	Density of People Per Acre That Speak English "Not Well"	% That Speak English "Not At All"	% That Speak English "Not Well"	Speak English "Not at All"	Speak English "Not Well"	Speak English "Well"	Total Population
120570001011	0.0	0.04461982	0.0	2.42792109	0	32	26	3106
120570001012	0.0	0.79339771	0.0	6.98016165	0	95	72	1202
120570002011	0.31064623	0.46292379	4.46194226	6.64916885	51	76	118	1563
120570002021	0.0	0.21745236	0.0	4.23661071	0	53	102	1423
120570002022	0.2434482	0.23127579	2.10637177	2.00105319	40	38	156	1966
120570004011	0.0	0.02685563	0.0	1.06761566	0	6	0	716
120570004012	0.08160587	0.29378114	0.94966762	3.41880342	10	36	19	845
120570004013	0.13296307	0.2729242	2.79001468	5.72687225	19	39	34	747
120570005001	0.0	0.0	0.0	0.0	0	0	9	846
120570107012	0.0	0.0	0.0	0.0	0	0	126	2261
120570107014	0.0	0.31189338	0.0	4.87804878	0	36	44	1016
120570108051	0.0	0.03758543	0.0	0.7014809	0	9	209	934
120570108052	0.08905617	0.25826291	0.90744102	2.63157895	10	29	41	2144
120570108053	0.87859802	0.49368841	9.63302752	5.41284404	105	59	86	1865
120570108091	0.0	0.53885227	0.0	7.14285714	0	174	55	2618
120570108112	0.55078905	1.22066763	3.25704225	7.21830986	37	82	0	884
120570108113	0.0	0.0817445	0.0	1.54986523	0	23	30	1890
120570108142	0.25253871	0.99021759	1.96891192	7.72020725	38	149	63	1420
120570108161	0.58335726	1.0251646	7.51796573	13.21171918	136	239	234	1695
120570108162	0.0	0.0	0.0	0.0	0	0	15	1044
120570108163	0.0	0.84201609	0.0	7.35930736	0	34	0	844
120570109001	0.0	0.01800179	0.0	0.53404539	0	28	33	5160
120570112052	0.96901957	0.57516001	16.38477801	9.72515856	155	92	23	688
120570112061	0.22269366	0.14846244	4.36893204	2.91262136	36	24	29	905
120570112062	0.0	0.21137314	0.0	4.23162584	0	38	57	982
120570112063	0.05556605	0.03087003	0.9483667	0.52687039	9	5	20	965
Totals:	N/A	N/A	N/A	N/A	646	1,396	1,601	39,729

Summary: 3087.92 acres, 100 percent of analysis area.

2010 Census Data Block Groups - Percentages

Metadata: https://etdmpub.fl-a-etat.org/meta/cenblkgrp_2010.xml

E Fowler Ave - buffer area, analyzed on 05/16/2023.

Footprint analyzed

Blockgroup number	% American Indian and Alaska Native	% Asian	% Black or African American	% Hispanic or Latino	% Some Other Race
120570001011	0.41854475	5.60206053	23.63168062	15.84030908	4.21764327
120570001012	0.6655574	7.73710483	24.12645591	24.29284526	6.90515807
120570002011	1.08765195	0.31989763	43.76199616	29.94241843	5.75815739
120570002021	0.42164441	1.33520731	40.12649332	37.10470836	6.5354884
120570002022	0.2543235	2.4415056	45.87995931	30.77314344	7.32451679
120570004011	0.41899441	0.69832402	11.17318436	40.78212291	8.10055866
120570004012	0.71005917	2.13017751	29.9408284	35.50295858	10.88757396
120570004013	0.13386881	2.14190094	12.58366801	28.51405622	4.81927711
120570005001	0.23640662	0.70921986	4.25531915	19.62174941	2.95508274
120570107012	0.44228218	5.04201681	17.11632021	15.96638655	2.47678019
120570107014	0.88582677	4.03543307	38.68110236	27.36220472	8.56299213
120570108051	0.64239829	1.82012848	22.26980728	36.72376874	9.95717345
120570108052	0.41977612	0.55970149	47.34141791	49.90671642	16.6511194
120570108053	0.53619303	1.17962466	53.56568365	37.15817694	10.61662198
120570108091	0.34377387	7.86860199	14.59129106	16.84491979	3.55233002
120570108112	0.11312217	2.8280543	45.47511312	20.81447964	4.63800905
120570108113	0.37037037	3.17460317	13.17460317	11.32275132	2.38095238
120570108142	0.35211268	1.83098592	28.16901408	17.88732394	5.49295775
120570108161	0.64896755	0.64896755	52.74336283	36.75516224	11.44542773
120570108162	0.09578544	3.73563218	42.72030651	15.3256705	3.5440613
120570108163	0.23696682	0.47393365	62.44075829	22.98578199	8.17535545
120570109001	0.23255814	4.76744186	13.46899225	11.20155039	2.46124031
120570112052	0.14534884	0.72674419	1.45348837	13.95348837	1.01744186
120570112061	0.11049724	3.75690608	10.49723757	25.85635359	3.97790055
120570112062	1.12016293	3.56415479	18.94093686	32.38289206	9.16496945
120570112063	0.7253886	0.31088083	5.69948187	18.03108808	5.38860104

Summary: 3087.92 acres, 100 percent of analysis area.

2010 Census Data Block Groups - Population Densities

Metadata: https://etdmpub.fl-a-etat.org/meta/cenblkgrp_2010.xml

E Fowler Ave - buffer area, analyzed on 05/16/2023.

Footprint analyzed

Blockgroup number	Density of American Indian and Alaska Native Population Per Acre	Density of Asian Population Per Acre	Density of Black or African American Population Per Acre	Density of Hispanic or Latino Population Per Acre	Density of Some Other Race Population Per Acre
120570001011	0.0181268	0.24262027	1.02346711	0.68602973	0.18266239
120570001012	0.06681244	0.7766946	2.42195089	2.438654	0.69317905
120570002011	0.10354874	0.03045551	4.16631413	2.85063599	0.54819923
120570002021	0.02461725	0.07795462	2.34274146	2.16631784	0.38156735
120570002022	0.03043102	0.29213784	5.48975686	3.68215399	0.87641351
120570004011	0.01342781	0.02237969	0.35807503	1.30697387	0.2596044
120570004012	0.04896352	0.14689057	2.06462855	2.44817615	0.75077402
120570004013	0.00699806	0.1119689	0.65781731	1.49058604	0.25193004
120570005001	0.01048807	0.03146421	0.18878525	0.87050977	0.13110087
120570107012	0.03036957	0.34621305	1.1753022	1.09634133	0.17006957
120570107014	0.07797335	0.35521191	3.40483612	2.40851003	0.75374235
120570108051	0.02505696	0.07099471	0.86864115	1.43242267	0.38838282
120570108052	0.08015056	0.10686741	9.03920175	9.52901072	3.17930544
120570108053	0.083676	0.1840872	8.35923263	5.79874696	1.65678484
120570108091	0.02787167	0.63795154	1.18299751	1.36571179	0.28800725
120570108112	0.01488619	0.37215476	5.9842486	2.73905906	0.61033381
120570108113	0.02487876	0.21324652	0.88497305	0.76057925	0.15993489
120570108142	0.03322878	0.17278965	2.65830226	1.68802193	0.51836894
120570108161	0.04718331	0.04718331	3.83471613	2.67229099	0.83214198
120570108162	0.0192256	0.74979826	8.574616	3.07609543	0.71134707
120570108163	0.04953036	0.09906072	13.05124938	4.80444474	1.70879736
120570109001	0.00771505	0.15815859	0.44683017	0.3716084	0.08165098
120570112052	0.00625174	0.0312587	0.06251739	0.60016696	0.04376217
120570112061	0.00618593	0.21032179	0.58766381	1.44750876	0.22269366
120570112062	0.06118696	0.19468579	1.03461589	1.76885943	0.50062059
120570112063	0.04321804	0.01852202	0.33957028	1.07427689	0.32104827

Summary: 3087.92 acres, 100 percent of analysis area.

2010 Census Data Block Groups - Population Totals

Metadata: https://etdmpub.fl-a-etat.org/meta/cenblkgrp_2010.xml

E Fowler Ave - buffer area, analyzed on 05/16/2023.

Footprint analyzed

Blockgroup number	Population Under 5	Population 5 to 17	Population 18 to 21	Population 22 to 29	Population 30 to 39	Population 40 to 49	Population 50 to 64	Population Aged 65 and Older
120570001011	134	171	1307	822	269	154	195	54
120570001012	87	238	87	127	166	187	210	100
120570002011	116	221	130	191	188	221	276	220
120570002021	76	299	76	145	173	204	300	150
120570002022	168	464	142	236	258	266	290	142
120570004011	57	142	32	78	92	98	130	87
120570004012	60	166	52	101	111	120	165	70
120570004013	37	129	58	72	77	122	158	94
120570005001	47	124	30	84	96	128	202	135
120570107012	135	380	112	285	286	282	512	269
120570107014	80	224	65	183	137	129	133	65
120570108051	64	157	43	116	137	162	189	66
120570108052	298	581	160	382	303	226	149	45
120570108053	251	363	114	331	279	228	232	67
120570108091	113	229	465	808	297	200	309	197
120570108112	103	175	60	192	134	85	105	30
120570108113	86	228	95	285	243	213	432	308
120570108142	68	150	58	152	127	124	182	559
120570108161	241	349	112	271	206	188	198	130
120570108162	72	124	80	161	97	119	102	289
120570108163	106	175	49	144	136	101	108	25
120570109001	6	22	4606	488	27	10	1	0
120570112052	30	76	23	61	75	93	199	131
120570112061	31	93	23	58	114	139	198	249
120570112062	62	145	42	124	128	177	204	100
120570112063	42	124	41	57	119	162	240	180
Totals:	2,570	5,549	8,062	5,954	4,275	4,138	5,419	3,762

Summary: 3087.92 acres, 100 percent of analysis area.

2010 Census Data Block Groups - Race and Ethnicity

Metadata: https://etdmpub.fl-a-etat.org/meta/cenblkgrp_2010.xml

E Fowler Ave - buffer area, analyzed on 05/16/2023.

Footprint analyzed

Blockgroup number	White Alone	Black or African American Alone	Native Hawaiian and Other Pacific Islander Alone	Asian Alone	Some Other Race Alone	2 or More Races	Hispanic or Latino of Any Race	American Indian or Alaska Native Alone
120570001011	1963	734	0	174	131	91	492	13
120570001012	686	290	1	93	83	41	292	8
120570002011	719	684	3	5	90	45	468	17
120570002021	667	571	3	19	93	64	528	6
120570002022	771	902	0	48	144	96	605	5
120570004011	547	80	0	5	58	23	292	3
120570004012	421	253	0	18	92	55	300	6
120570004013	579	94	2	16	36	19	213	1
120570005001	746	36	1	6	25	30	166	2
120570107012	1604	387	2	114	56	88	361	10
120570107014	430	393	0	41	87	56	278	9
120570108051	570	208	0	17	93	40	343	6
120570108052	611	1015	2	12	357	138	1070	9
120570108053	552	999	3	22	198	81	693	10
120570108091	1840	382	2	206	93	86	441	9
120570108112	387	402	1	25	41	27	184	1
120570108113	1468	249	0	60	45	61	214	7
120570108142	863	400	3	26	78	45	254	5
120570108161	521	894	2	11	194	62	623	11
120570108162	488	446	0	39	37	33	160	1
120570108163	207	527	0	4	69	35	194	2
120570109001	3954	695	3	246	127	123	578	12
120570112052	647	10	1	5	7	17	96	1
120570112061	702	95	0	34	36	37	234	1
120570112062	611	186	3	35	90	46	318	11
120570112063	809	55	4	3	52	35	174	7
Totals:	23,363	10,987	36	1,284	2,412	1,474	9,571	173

Summary: 3087.92 acres, 100 percent of analysis area.

2010 Census Data Block Groups - Transportation

Metadata: https://etdmpub.fl-a-etat.org/meta/cenblkgrp_2010.xml

E Fowler Ave - buffer area, analyzed on 05/16/2023.

Footprint analyzed

Blockgroup number	Housing Units With No Vehicle Available	Housing Units With 1 Vehicle Available	Housing Units With 2 Vehicles Available	Housing Units With 3 Vehicles Available	Housing Units With 4 Vehicles Available	Housing Units With 5 or More Vehicles Available	Public Transportation to Work
120570001011	17	478	155	48	34	0	19
120570001012	19	105	211	48	0	0	0
120570002011	182	530	104	0	0	0	36
120570002021	43	42	169	83	52	0	0
120570002022	63	373	220	65	10	0	88
120570004011	0	94	102	14	6	0	6
120570004012	68	167	109	67	0	0	0
120570004013	27	132	87	30	27	0	0
120570005001	9	104	126	39	29	0	0
120570107012	0	658	350	149	6	0	0
120570107014	18	260	61	11	0	0	0
120570108051	137	89	179	64	9	0	50
120570108052	164	263	32	0	0	0	21
120570108053	239	322	99	0	0	0	72
120570108091	131	370	328	165	11	0	40
120570108112	55	173	132	69	0	0	69
120570108113	56	387	261	88	0	0	0
120570108142	275	525	146	0	35	33	18
120570108161	256	501	58	36	0	0	83
120570108162	115	204	88	48	0	0	44
120570108163	127	90	0	0	17	0	35
120570109001	0	0	10	0	0	0	17
120570112052	7	43	166	105	0	13	0
120570112061	8	211	79	26	0	0	0
120570112062	9	188	194	20	0	0	0
120570112063	74	168	112	32	0	9	50
Totals:	2,099	6,477	3,578	1,207	236	55	648

Summary: 3087.92 acres, 100 percent of analysis area.

2010 Census Designated Places

Metadata: <https://etdmpub.florida.gov/meta/cenplace2010.xml>

E Fowler Ave - buffer area, analyzed on 05/16/2023.

Footprint analyzed

Name
Lake Magdalene
Tampa
Temple Terrace
University

Summary: 3022.36 acres, 97.9 percent of analysis area.

2010 US Census Block Data

2010 US Census Bureau data by block. Detailed information is for each of the entire blocks that intersect an analysis area.

Metadata: <https://etdmpub.fl-a-etat.org/meta/cenblk2010.xml>

E Fowler Ave - buffer area, analyzed on 05/16/2023.

Footprint analyzed

Census Block number	# Native American	# Asian	Average Household Size	# Black	Females	Native Hawaiian and Other Pacific Islander Alone	# Hispanic	# Households	Males	Median Age Both Sexes	# Other Race	2010 Population	# White
120570001011000	1	9	2	192	168	0	65.0	156.0	171	24.9	4	339	111.0
120570001011001	2	0	2	51	39	0	7.0	38.0	37	26.5	3	76	20.0
120570001011002	0	0	0	0	0	0	0.0	0.0	0	0.0	0	0	0.0
120570001011003	0	0	3	4	5	0	1.0	4.0	6	21.5	0	11	7.0
120570001011004	0	0	0	0	0	0	0.0	0.0	0	0.0	0	0	0.0
120570001011005	4	68	2	68	302	0	63.0	360.0	305	25.4	15	607	432.0
120570001011007	2	70	3	203	781	0	233.0	476.0	698	20.9	88	1479	1091.0
120570001011008	0	0	4	0	4	0	4.0	2.0	3	21.5	0	7	7.0
120570001011009	0	7	2	32	33	0	4.0	25.0	29	25.5	0	62	20.0
120570001011010	0	2	1	28	44	0	17.0	55.0	26	27.0	0	70	34.0
120570001011011	0	11	2	85	120	0	28.0	104.0	83	30.1	6	203	95.0
120570001011012	0	2	3	13	16	0	1.0	10.0	14	28.0	0	30	15.0
1205700010	4	4	3	27	51	0	40.0	36.0	49	40.5	7	100	53.0

Census Block number	# Native American	# Asian	Average Household Size	# Black	Females	Native Hawaiian and Other Pacific Islander Alone	# Hispanic	# Households	Males	Median Age Both Sexes	# Other Race	2010 Population	# White
11013													
1205700010 11014	0	0	3	3	17	0	7.0	12.0	14	46.5	0	31	28.0
1205700010 11015	0	0	3	15	26	0	13.0	15.0	24	32.5	8	50	24.0
1205700010 11016	0	1	2	13	21	0	9.0	17.0	20	44.8	0	41	26.0
1205700010 12001	1	0	4	19	21	0	23.0	10.0	22	22.5	7	43	16.0
1205700010 12002	1	6	3	8	15	0	8.0	12.0	20	43.3	1	35	19.0
1205700010 12003	3	1	3	10	39	0	27.0	36.0	53	38.0	5	92	70.0
1205700010 12004	0	0	3	27	46	0	20.0	29.0	40	44.0	2	86	57.0
1205700010 12005	0	0	3	14	28	0	18.0	19.0	26	43.3	5	54	34.0
1205700010 12006	0	0	2	3	15	0	5.0	14.0	18	34.8	0	33	28.0
1205700010 12007	0	0	2	4	17	0	7.0	14.0	14	38.5	7	31	20.0
1205700010 12008	0	2	3	21	24	0	6.0	18.0	34	35.5	0	58	29.0
1205700010 12009	0	60	3	27	94	0	26.0	67.0	104	29.0	20	198	86.0
1205700020 11000	0	0	0	0	0	0	0.0	0.0	1	51.5	0	1	1.0
1205700020 11001	9	3	1	69	227	0	158.0	276.0	176	57.5	36	403	272.0
1205700020 11002	3	2	1	274	204	0	106.0	344.0	297	32.9	9	501	191.0
1205700020 11003	2	0	2	97	84	0	51.0	78.0	89	29.9	14	173	60.0

Census Block number	# Native American	# Asian	Average Household Size	# Black	Females	Native Hawaiian and Other Pacific Islander Alone	# Hispanic	# Households	Males	Median Age Both Sexes	# Other Race	2010 Population	# White
120570002011004	3	0	4	60	70	3	45.0	35.0	56	26.3	14	126	41.0
120570002011005	0	0	4	73	64	0	27.0	34.0	59	27.6	4	123	46.0
120570002011006	0	0	3	52	53	0	42.0	35.0	58	39.3	8	111	51.0
120570002011007	0	0	3	59	55	0	39.0	36.0	70	31.5	5	125	57.0
120570002021000	0	0	0	0	0	0	0.0	0.0	0	0.0	0	0	0.0
120570002021001	0	0	3	21	23	0	17.0	18.0	25	44.0	0	48	24.0
120570002021002	0	1	2	24	24	0	21.0	23.0	33	39.3	3	57	28.0
120570002021003	0	0	0	0	0	0	0.0	0.0	0	0.0	0	0	0.0
120570002021004	1	4	4	55	36	0	9.0	22.0	41	32.5	1	77	10.0
120570002021005	0	0	2	33	30	0	12.0	26.0	31	48.4	0	61	25.0
120570002021006	0	0	3	20	26	0	12.0	16.0	23	33.3	0	49	23.0
120570002021007	0	0	3	15	29	3	23.0	18.0	25	38.0	5	54	29.0
120570002021008	0	0	5	25	28	0	36.0	13.0	31	40.8	12	59	22.0
120570002021009	0	0	4	17	17	0	7.0	9.0	22	27.5	0	39	22.0
120570002021010	0	0	4	35	56	0	65.0	29.0	49	26.5	11	105	53.0
120570002021011	0	0	3	4	3	0	0.0	3.0	5	37.5	0	8	4.0
1205700020	0	13	2	68	74	0	43.0	80.0	79	34.9	11	153	47.0

Census Block number	# Native American	# Asian	Average Household Size	# Black	Females	Native Hawaiian and Other Pacific Islander Alone	# Hispanic	# Households	Males	Median Age Both Sexes	# Other Race	2010 Population	# White
22000													
1205700020 22001	2	9	2	298	250	0	79.0	181.0	198	24.0	19	448	97.0
1205700020 22002	0	0	0	0	0	0	0.0	0.0	0	0.0	0	0	0.0
1205700020 22003	2	13	3	159	166	0	145.0	128.0	169	25.3	31	335	121.0
1205700020 22004	0	1	3	31	44	0	23.0	25.0	36	30.0	7	80	37.0
1205700020 22005	0	0	0	0	0	0	0.0	0.0	0	0.0	0	0	0.0
1205700020 22006	0	0	3	65	63	0	42.0	44.0	67	33.8	18	130	45.0
1205700020 22007	0	0	3	27	39	0	41.0	23.0	39	32.0	6	78	45.0
1205700020 22008	1	0	3	68	76	0	40.0	44.0	71	30.8	9	147	60.0
1205700020 22009	0	3	3	36	45	0	16.0	28.0	51	32.0	1	96	53.0
1205700020 22010	0	4	3	14	22	0	20.0	17.0	27	43.8	5	49	26.0
1205700020 22011	0	0	3	18	21	0	6.0	12.0	15	30.0	0	36	18.0
1205700020 22012	0	2	3	41	58	0	27.0	37.0	57	46.2	2	115	59.0
1205700020 22013	0	2	3	21	27	0	24.0	17.0	26	33.8	0	53	25.0
1205700020 22014	0	0	3	36	63	0	45.0	38.0	58	35.3	24	121	56.0
1205700020 22015	0	0	2	12	28	0	15.0	20.0	18	47.0	3	46	22.0
1205700020 22016	0	1	3	8	43	0	39.0	28.0	36	33.2	8	79	60.0

Census Block number	# Native American	# Asian	Average Household Size	# Black	Females	Native Hawaiian and Other Pacific Islander Alone	# Hispanic	# Households	Males	Median Age Both Sexes	# Other Race	2010 Population	# White
120570004011000	0	1	3	11	53	0	54.0	37.0	65	33.0	16	118	86.0
120570004011001	0	0	2	4	36	0	22.0	25.0	31	53.8	1	67	62.0
120570004011002	0	0	0	0	0	0	0.0	0.0	0	0.0	0	0	0.0
120570004011003	0	0	2	5	16	0	3.0	15.0	20	48.0	3	36	27.0
120570004011004	0	3	2	6	18	0	9.0	17.0	21	43.5	1	39	29.0
120570004011005	0	0	3	0	23	0	12.0	15.0	23	44.5	1	46	45.0
120570004011006	0	0	2	4	14	0	3.0	12.0	11	48.4	0	25	21.0
120570004011007	0	0	3	2	27	0	8.0	19.0	26	43.5	0	53	51.0
120570004011008	1	1	3	3	16	0	10.0	15.0	24	33.5	1	40	32.0
120570004011009	0	0	4	5	21	0	19.0	11.0	21	29.0	0	42	37.0
120570004011010	0	0	3	14	50	0	74.0	30.0	38	29.3	19	88	50.0
120570004011012	2	0	3	26	76	0	75.0	45.0	54	24.2	16	130	75.0
120570004011013	0	0	0	0	0	0	0.0	0.0	0	0.0	0	0	0.0
120570004011014	0	0	2	0	16	0	3.0	14.0	16	45.5	0	32	32.0
120570004011015	0	0	0	0	0	0	0.0	0.0	0	0.0	0	0	0.0
120570004012000	0	9	3	104	124	0	91.0	77.0	109	27.6	24	233	88.0
1205700040	0	0	3	13	14	0	7.0	9.0	17	32.5	0	31	18.0

Census Block number	# Native American	# Asian	Average Household Size	# Black	Females	Native Hawaiian and Other Pacific Islander Alone	# Hispanic	# Households	Males	Median Age Both Sexes	# Other Race	2010 Population	# White
12002													
1205700040 12003	0	0	2	0	11	0	9.0	8.0	6	55.5	1	17	13.0
1205700040 12004	1	0	4	1	7	0	7.0	4.0	7	36.0	5	14	1.0
1205700040 12005	0	0	0	0	0	0	0.0	0.0	0	0.0	0	0	0.0
1205700040 12006	0	0	4	23	47	0	29.0	22.0	32	27.5	10	79	41.0
1205700040 12007	0	0	4	13	19	0	13.0	9.0	18	26.3	0	37	10.0
1205700040 12008	0	0	0	0	0	0	0.0	0.0	0	0.0	0	0	0.0
1205700040 12009	0	0	0	0	0	0	0.0	0.0	0	0.0	0	0	0.0
1205700040 12010	0	0	0	0	0	0	0.0	0.0	0	0.0	0	0	0.0
1205700040 12013	0	0	3	9	10	0	5.0	11.0	18	54.0	1	28	18.0
1205700040 12014	0	8	3	28	35	0	16.0	24.0	36	40.5	4	71	28.0
1205700040 13005	0	0	2	0	37	0	12.0	31.0	25	48.0	5	62	53.0
1205700050 01000	0	3	2	2	9	0	5.0	9.0	12	40.5	0	21	16.0
1205701070 12002	0	12	3	8	26	0	0.0	14.0	14	38.5	0	40	19.0
1205701070 12003	0	11	2	41	126	0	36.0	116.0	113	34.3	5	239	176.0
1205701070 12004	0	6	2	31	74	0	10.0	56.0	36	28.4	0	110	65.0
1205701070 12005	0	7	2	11	38	0	16.0	33.0	23	30.5	3	61	33.0

Census Block number	# Native American	# Asian	Average Household Size	# Black	Females	Native Hawaiian and Other Pacific Islander Alone	# Hispanic	# Households	Males	Median Age Both Sexes	# Other Race	2010 Population	# White
120570107012006	6	29	2	232	298	0	128.0	238.0	290	26.0	35	588	244.0
120570107012007	0	0	0	0	0	0	0.0	0.0	0	0.0	0	0	0.0
120570107012012	0	7	2	4	22	0	6.0	21.0	22	61.3	0	44	33.0
120570107012013	0	6	3	8	59	0	26.0	44.0	62	45.8	4	121	98.0
120570107012014	2	0	2	0	10	0	4.0	14.0	13	52.5	1	23	20.0
120570107012020	0	0	2	5	35	0	5.0	26.0	20	52.5	0	55	44.0
120570107014000	0	0	0	0	0	0	0.0	0.0	0	0.0	0	0	0.0
120570107014001	0	6	3	68	68	0	32.0	37.0	54	21.3	12	122	23.0
120570107014002	0	0	4	0	1	0	0.0	1.0	3	24.0	0	4	4.0
120570107014003	0	0	3	25	22	0	9.0	10.0	10	21.5	5	32	0.0
120570107014004	1	0	3	13	12	0	4.0	8.0	11	20.5	2	23	7.0
120570107014005	0	0	0	0	0	0	0.0	0.0	0	0.0	0	0	0.0
120570107014006	1	12	3	16	32	0	5.0	14.0	32	53.3	2	64	26.0
120570107014007	0	0	0	0	0	0	0.0	0.0	0	0.0	0	0	0.0
120570107014008	5	6	3	83	126	0	70.0	81.0	125	26.6	25	251	118.0
120570107014009	0	0	2	5	15	0	9.0	14.0	13	30.5	4	28	18.0
1205701070	0	0	2	61	51	0	13.0	58.0	50	27.5	2	101	35.0

Census Block number	# Native American	# Asian	Average Household Size	# Black	Females	Native Hawaiian and Other Pacific Islander Alone	# Hispanic	# Households	Males	Median Age Both Sexes	# Other Race	2010 Population	# White
14010													
120570107014013	0	0	0	0	0	0	0.0	0.0	0	0.0	0	0	0.0
120570107014014	0	16	3	24	48	0	43.0	37.0	50	29.5	26	98	25.0
120570107014015	0	0	3	0	4	0	8.0	3.0	4	30.5	3	8	5.0
120570107014016	1	0	3	33	38	0	28.0	24.0	36	23.3	5	74	35.0
120570108051008	0	0	0	0	0	0	0.0	0.0	0	0.0	0	0	0.0
120570108051009	0	5	3	33	90	0	63.0	72.0	113	33.5	22	203	136.0
120570108051013	0	0	3	0	2	0	3.0	1.0	1	18.5	1	3	2.0
120570108051014	0	0	0	0	0	0	0.0	0.0	0	0.0	0	0	0.0
120570108051015	0	0	2	11	12	0	5.0	11.0	14	38.0	0	26	15.0
120570108051016	2	0	3	15	42	0	43.0	27.0	46	34.0	24	88	38.0
120570108051017	0	0	0	0	0	0	0.0	0.0	0	0.0	0	0	0.0
120570108051018	0	1	3	10	37	0	17.0	23.0	36	35.5	0	73	58.0
120570108051019	0	0	3	0	12	0	4.0	7.0	8	36.5	1	20	16.0
120570108051020	0	0	4	4	3	0	14.0	4.0	14	34.5	2	17	11.0
120570108051021	0	0	0	0	0	0	0.0	0.0	0	0.0	0	0	0.0
120570108051022	0	0	0	0	0	0	0.0	0.0	0	0.0	0	0	0.0

Census Block number	# Native American	# Asian	Average Household Size	# Black	Females	Native Hawaiian and Other Pacific Islander Alone	# Hispanic	# Households	Males	Median Age Both Sexes	# Other Race	2010 Population	# White
120570108051023	1	0	2	30	63	0	64.0	56.0	60	37.8	24	123	61.0
120570108051024	0	1	2	11	21	0	19.0	21.0	19	34.0	9	40	18.0
120570108051025	0	0	0	0	0	0	0.0	0.0	0	0.0	0	0	0.0
120570108051026	0	0	0	0	0	0	0.0	0.0	0	0.0	0	0	0.0
120570108051027	1	0	2	34	25	0	11.0	20.0	20	32.5	2	45	8.0
120570108051028	0	0	4	13	12	0	11.0	6.0	11	29.5	0	23	10.0
120570108051029	0	6	2	3	9	0	6.0	10.0	16	36.8	0	25	16.0
120570108051030	0	0	3	11	27	0	36.0	17.0	22	33.2	1	49	35.0
120570108051031	0	0	0	0	0	0	0.0	0.0	0	0.0	0	0	0.0
120570108051032	0	4	4	0	6	0	5.0	3.0	5	43.5	0	11	7.0
120570108051033	0	0	0	0	0	0	0.0	0.0	0	0.0	0	0	0.0
120570108051034	0	0	0	0	0	0	0.0	0.0	0	0.0	0	0	0.0
120570108051035	0	0	0	0	0	0	0.0	0.0	0	0.0	0	0	0.0
120570108051036	0	0	0	0	0	0	0.0	0.0	0	0.0	0	0	0.0
120570108051037	0	0	0	0	0	0	0.0	0.0	0	0.0	0	0	0.0
120570108051038	0	0	0	0	0	0	0.0	0.0	0	0.0	0	0	0.0
1205701080	0	0	0	0	0	0	0.0	0.0	0	0.0	0	0	0.0

Census Block number	# Native American	# Asian	Average Household Size	# Black	Females	Native Hawaiian and Other Pacific Islander Alone	# Hispanic	# Households	Males	Median Age Both Sexes	# Other Race	2010 Population	# White
51039													
120570108051040	0	0	2	2	6	0	7.0	7.0	11	42.5	0	17	15.0
120570108052007	1	2	3	446	453	1	390.0	245.0	388	21.6	122	841	210.0
120570108053000	0	2	2	283	244	2	141.0	230.0	237	30.8	43	481	126.0
120570108053001	0	0	1	10	10	0	3.0	14.0	7	42.5	1	17	6.0
120570108053002	1	0	3	53	74	0	81.0	44.0	72	21.6	27	146	55.0
120570108053003	0	1	3	6	20	1	11.0	13.0	18	37.0	1	38	27.0
120570108053004	1	0	2	12	12	0	8.0	12.0	14	45.0	0	26	13.0
120570108053006	0	0	0	0	0	0	0.0	0.0	0	0.0	0	0	0.0
120570108053007	5	4	3	236	229	0	145.0	134.0	181	25.2	44	410	112.0
120570108053008	1	0	3	168	155	0	99.0	93.0	114	22.2	48	269	42.0
120570108053009	0	0	3	6	6	0	17.0	6.0	12	34.0	3	18	9.0
120570108053010	0	11	2	21	16	0	11.0	21.0	31	34.5	0	47	15.0
120570108053011	0	0	0	0	0	0	0.0	0.0	0	0.0	0	0	0.0
120570108053012	0	2	3	21	16	0	6.0	9.0	14	18.5	0	30	5.0
120570108053013	1	0	3	66	70	0	93.0	60.0	93	28.1	14	163	72.0
120570108053014	1	0	3	7	8	0	11.0	7.0	10	27.0	0	18	10.0

Census Block number	# Native American	# Asian	Average Household Size	# Black	Females	Native Hawaiian and Other Pacific Islander Alone	# Hispanic	# Households	Males	Median Age Both Sexes	# Other Race	2010 Population	# White
120570108053015	0	2	3	109	98	0	56.0	69.0	85	27.9	17	183	45.0
120570108053016	0	0	0	0	0	0	0.0	0.0	1	72.5	0	1	1.0
120570108091017	0	6	2	3	41	0	10.0	34.0	37	54.7	0	78	69.0
120570108091018	1	1	2	0	19	0	3.0	14.0	12	59.5	0	31	27.0
120570108091019	0	0	3	0	13	0	2.0	12.0	22	42.8	0	35	34.0
120570108091020	2	8	3	4	34	0	8.0	21.0	38	34.0	0	72	53.0
120570108091021	0	0	3	4	44	0	11.0	31.0	35	47.2	3	79	72.0
120570108091022	0	8	2	6	34	0	4.0	32.0	40	49.3	0	74	59.0
120570108091023	0	15	3	17	61	0	32.0	54.0	76	25.6	5	137	95.0
120570108091024	0	16	2	22	65	0	33.0	63.0	80	24.2	8	145	94.0
120570108091028	0	25	2	23	57	0	27.0	61.0	75	27.0	13	132	62.0
120570108091029	0	5	2	10	15	0	3.0	13.0	10	25.6	0	25	9.0
120570108091030	0	0	2	7	10	0	5.0	6.0	4	32.5	0	14	7.0
120570108091031	0	3	3	4	13	0	13.0	12.0	18	23.2	0	31	24.0
120570108091032	0	0	3	6	8	0	5.0	5.0	5	28.5	0	13	5.0
120570108091033	0	5	2	3	3	0	0.0	4.0	6	26.5	0	9	1.0
1205701080	0	0	4	0	8	0	2.0	4.0	6	37.0	0	14	14.0

Census Block number	# Native American	# Asian	Average Household Size	# Black	Females	Native Hawaiian and Other Pacific Islander Alone	# Hispanic	# Households	Males	Median Age Both Sexes	# Other Race	2010 Population	# White
91034													
1205701080 91035	0	0	3	4	7	0	3.0	4.0	5	31.5	0	12	8.0
1205701080 91036	0	0	2	0	0	0	2.0	2.0	3	26.5	2	3	1.0
1205701080 91037	1	17	1	26	111	0	18.0	184.0	103	21.7	0	214	157.0
1205701080 91038	0	0	0	0	0	0	0.0	0.0	0	0.0	0	0	0.0
1205701081 12002	0	0	2	20	22	0	7.0	18.0	14	31.5	0	36	13.0
1205701081 12003	1	0	2	10	32	1	4.0	38.0	31	37.3	0	63	50.0
1205701081 12004	0	0	0	0	0	0	0.0	0.0	0	0.0	0	0	0.0
1205701081 12005	0	3	2	13	42	0	12.0	37.0	39	29.4	4	81	59.0
1205701081 12006	0	1	3	97	89	0	20.0	63.0	80	22.9	2	169	60.0
1205701081 12007	0	1	3	39	26	0	4.0	17.0	22	20.0	1	48	7.0
1205701081 12008	0	1	2	11	19	0	7.0	22.0	22	29.2	0	41	29.0
1205701081 12009	0	5	2	92	74	0	30.0	63.0	74	27.2	3	148	47.0
1205701081 12010	0	0	3	19	17	0	17.0	14.0	24	20.8	6	41	16.0
1205701081 12011	0	0	1	0	0	0	0.0	1.0	1	48.5	0	1	1.0
1205701081 12012	0	0	0	0	0	0	0.0	0.0	0	0.0	0	0	0.0
1205701081 13006	1	16	3	40	266	0	48.0	188.0	270	47.0	3	536	455.0

Census Block number	# Native American	# Asian	Average Household Size	# Black	Females	Native Hawaiian and Other Pacific Islander Alone	# Hispanic	# Households	Males	Median Age Both Sexes	# Other Race	2010 Population	# White
120570108113007	2	22	2	90	329	0	96.0	354.0	253	35.9	23	582	424.0
120570108113008	0	0	0	0	0	0	0.0	0.0	0	0.0	0	0	0.0
120570108113009	0	0	0	0	0	0	0.0	0.0	0	0.0	0	0	0.0
120570108113010	2	0	2	2	12	0	9.0	16.0	12	35.0	3	24	16.0
120570108113011	1	0	3	51	34	0	4.0	25.0	41	27.8	0	75	22.0
120570108113012	0	0	3	22	19	0	5.0	12.0	14	26.5	5	33	6.0
120570108113013	0	0	0	0	0	0	0.0	0.0	0	0.0	0	0	0.0
120570108113014	0	0	2	0	5	0	0.0	4.0	3	44.0	0	8	8.0
120570108113015	0	0	1	7	20	0	0.0	23.0	14	30.0	0	34	26.0
120570108113016	0	3	3	0	9	0	4.0	7.0	10	25.5	3	19	12.0
120570108113017	0	0	2	3	37	0	5.0	40.0	34	45.5	0	71	63.0
120570108113018	0	0	0	0	0	0	0.0	0.0	0	0.0	0	0	0.0
120570108142000	5	25	2	271	395	3	220.0	380.0	437	38.8	68	832	420.0
120570108142001	0	1	1	5	304	0	7.0	341.0	126	85.7	0	430	424.0
120570108161000	3	5	3	548	641	0	525.0	438.0	496	23.3	179	1137	350.0
120570108161001	0	0	3	128	91	0	16.0	49.0	63	20.7	5	154	21.0
1205701081	1	0	2	142	82	0	36.0	107.0	113	29.8	6	195	39.0

Census Block number	# Native American	# Asian	Average Household Size	# Black	Females	Native Hawaiian and Other Pacific Islander Alone	# Hispanic	# Households	Males	Median Age Both Sexes	# Other Race	2010 Population	# White
61002													
1205701081 61003	7	6	2	76	128	2	46.0	46.0	81	55.2	4	209	111.0
1205701081 61004	0	0	0	0	0	0	0.0	0.0	0	0.0	0	0	0.0
1205701081 61005	0	0	0	0	0	0	0.0	0.0	0	0.0	0	0	0.0
1205701081 61006	0	0	0	0	0	0	0.0	0.0	0	0.0	0	0	0.0
1205701081 61007	0	0	0	0	0	0	0.0	0.0	0	0.0	0	0	0.0
1205701081 61008	0	0	0	0	0	0	0.0	0.0	0	0.0	0	0	0.0
1205701081 61009	0	0	0	0	0	0	0.0	0.0	0	0.0	0	0	0.0
1205701081 61010	0	0	0	0	0	0	0.0	0.0	0	0.0	0	0	0.0
1205701081 61011	0	0	0	0	0	0	0.0	0.0	0	0.0	0	0	0.0
1205701081 61012	0	0	0	0	0	0	0.0	0.0	0	0.0	0	0	0.0
1205701081 61013	0	0	0	0	0	0	0.0	0.0	0	0.0	0	0	0.0
1205701081 61014	0	0	0	0	0	0	0.0	0.0	0	0.0	0	0	0.0
1205701081 61015	0	0	0	0	0	0	0.0	0.0	0	0.0	0	0	0.0
1205701081 61016	0	0	0	0	0	0	0.0	0.0	0	0.0	0	0	0.0
1205701081 62000	1	34	2	168	257	0	88.0	278.0	209	31.5	18	466	227.0
1205701081 62002	0	4	1	10	172	0	8.0	94.0	41	87.8	0	213	198.0

Census Block number	# Native American	# Asian	Average Household Size	# Black	Females	Native Hawaiian and Other Pacific Islander Alone	# Hispanic	# Households	Males	Median Age Both Sexes	# Other Race	2010 Population	# White
120570108162004	0	1	2	240	192	0	61.0	132.0	135	22.6	19	327	53.0
120570108162005	0	0	3	28	12	0	3.0	10.0	17	41.5	0	29	1.0
120570108163004	2	2	2	193	178	0	57.0	132.0	148	31.5	6	326	112.0
120570109001022	0	0	4	3	0	0	0.0	1.0	4	19.5	0	4	1.0
120570109001023	0	0	0	0	0	0	0.0	0.0	0	0.0	0	0	0.0
120570109001024	0	0	0	0	0	0	0.0	0.0	0	0.0	0	0	0.0
120570109001028	0	0	0	0	0	0	0.0	0.0	0	0.0	0	0	0.0
120570109001029	0	0	0	0	0	0	0.0	0.0	0	0.0	0	0	0.0
120570109001030	0	0	0	0	0	0	0.0	0.0	0	0.0	0	0	0.0
120570109001031	0	0	0	0	0	0	0.0	0.0	0	0.0	0	0	0.0
120570109001032	0	0	0	0	0	0	0.0	0.0	0	0.0	0	0	0.0
120570109001033	5	92	3	250	986	2	217.0	125.0	837	19.7	42	1823	1389.0
120570109001035	0	0	0	0	0	0	0.0	0.0	0	0.0	0	0	0.0
120570109001036	0	0	0	0	0	0	0.0	0.0	0	0.0	0	0	0.0
120570109001040	1	68	4	178	744	1	141.0	5.0	700	19.4	31	1444	1140.0
120570109001041	0	0	0	0	0	0	0.0	0.0	0	0.0	0	0	0.0
1205701090	0	0	2	1	1	0	0.0	1.0	1	47.0	0	2	1.0

Census Block number	# Native American	# Asian	Average Household Size	# Black	Females	Native Hawaiian and Other Pacific Islander Alone	# Hispanic	# Households	Males	Median Age Both Sexes	# Other Race	2010 Population	# White
01043													
1205701090 01046	0	0	0	0	0	0	0.0	0.0	0	0.0	0	0	0.0
1205701090 01047	0	0	0	0	0	0	0.0	0.0	0	0.0	0	0	0.0
1205701090 01050	0	0	0	0	0	0	0.0	0.0	0	0.0	0	0	0.0
1205701090 01051	0	0	0	0	0	0	0.0	0.0	0	0.0	0	0	0.0
1205701090 01053	0	0	0	0	0	0	0.0	0.0	0	0.0	0	0	0.0
1205701090 01054	0	0	0	0	0	0	0.0	0.0	0	0.0	0	0	0.0
1205701090 01055	0	0	0	0	0	0	0.0	0.0	0	0.0	0	0	0.0
1205701120 52019	0	0	3	0	21	0	13.0	17.0	26	43.3	0	47	43.0
1205701120 52020	0	0	2	0	13	0	1.0	9.0	7	51.5	0	20	20.0
1205701120 52021	0	0	3	0	6	0	1.0	7.0	12	55.0	0	18	18.0
1205701120 61006	1	0	2	27	81	0	52.0	84.0	70	45.5	13	151	91.0
1205701120 62001	0	0	0	0	0	0	0.0	0.0	0	0.0	0	0	0.0
1205701120 62004	0	0	0	0	0	0	0.0	0.0	0	0.0	0	0	0.0
1205701120 62005	5	11	3	17	67	0	38.0	39.0	48	47.2	10	115	72.0
1205701120 62006	0	0	3	0	11	0	6.0	10.0	17	34.0	0	28	28.0
1205701120 62010	0	9	2	32	59	0	33.0	48.0	51	29.7	14	110	48.0

Census Block number	# Native American	# Asian	Average Household Size	# Black	Females	Native Hawaiian and Other Pacific Islander Alone	# Hispanic	# Households	Males	Median Age Both Sexes	# Other Race	2010 Population	# White
120570112062011	0	0	2	6	32	0	27.0	21.0	19	29.2	4	51	37.0
120570112062012	0	2	2	17	27	0	19.0	25.0	27	28.5	0	54	32.0
120570112062013	4	0	2	40	72	3	63.0	56.0	64	32.3	18	136	64.0
120570112062014	0	0	0	0	0	0	0.0	0.0	0	0.0	0	0	0.0
120570112062015	0	0	0	0	0	0	0.0	0.0	0	0.0	0	0	0.0
120570112062016	0	0	0	0	0	0	0.0	0.0	0	0.0	0	0	0.0
120570112062018	0	0	3	6	20	0	14.0	14.0	18	35.0	6	38	26.0
120570112062019	1	0	2	32	92	0	54.0	82.0	83	40.2	15	175	111.0
120570112062020	0	0	1	1	1	0	0.0	1.0	0	55.5	0	1	0.0
120570112062021	0	0	0	0	0	0	0.0	0.0	0	0.0	0	0	0.0
120570112063000	3	1	2	11	134	0	50.0	168.0	151	53.7	12	285	245.0
120570112063001	1	0	3	5	20	4	3.0	14.0	18	36.7	0	38	23.0
120570112063002	0	0	1	1	7	0	4.0	19.0	13	58.0	0	20	17.0
120570112063003	1	0	1	1	9	0	3.0	17.0	10	61.5	2	19	14.0
120570112063004	1	0	1	0	4	0	1.0	7.0	4	59.5	0	8	7.0
120570112063005	0	0	3	7	22	0	3.0	17.0	22	30.5	0	44	37.0
1205701120	0	0	2	0	30	0	10.0	22.0	23	47.1	5	53	48.0

Census Block number	# Native American	# Asian	Average Household Size	# Black	Females	Native Hawaiian and Other Pacific Islander Alone	# Hispanic	# Households	Males	Median Age Both Sexes	# Other Race	2010 Population	# White
63006													
1205701120 63007	0	0	3	4	36	0	5.0	24.0	34	42.5	0	70	63.0
1205701120 63008	0	1	2	2	30	0	17.0	20.0	17	45.5	8	47	36.0
1205701120 63009	0	0	3	0	24	0	8.0	18.0	26	40.0	0	50	50.0
1205701120 63010	0	0	2	3	34	0	21.0	27.0	31	40.8	8	65	54.0
1205701120 63011	0	1	3	2	54	0	31.0	38.0	57	38.3	17	111	90.0
1205701120 63012	0	0	3	2	7	0	0.0	7.0	12	44.5	0	19	16.0
1205701120 63013	0	0	2	0	1	0	0.0	2.0	3	45.0	0	4	4.0
1205701120 63014	1	0	3	7	24	0	9.0	18.0	27	49.3	0	51	40.0
1205701120 63015	0	0	2	10	33	0	7.0	36.0	41	45.0	0	74	58.0
1205701120 63016	0	0	1	0	3	0	0.0	3.0	1	50.5	0	4	4.0
1205701120 63017	0	0	3	0	1	0	2.0	1.0	2	24.5	0	3	3.0
Totals:	130	909	N/A	8,393	14,289	26	6,598	10,324	13,007	N/A	1,686	27,296	15,098

Summary: 3087.92 acres, 100 percent of analysis area.

2010 US Census Block Data - Minority Population greater than 40%
Census Blocks 2010 with minority population greater than 40%

Metadata: <https://etdmpub.fla-etat.org/meta/cenblk2010.xml>

E Fowler Ave - buffer area, analyzed on 05/16/2023.

Footprint analyzed

Census Block number	Percent Minority	2010 Population
120570001011000	79.9	339
120570001011001	76.3	76
120570001011003	45.5	11
120570001011008	57.1	7
120570001011009	74.2	62
120570001011010	65.7	70
120570001011011	59.6	203
120570001011012	53.3	30
120570001011013	70.0	100
120570001011015	58.0	50
120570001011016	58.5	41
120570001012001	93.0	43
120570001012002	65.7	35
120570001012003	47.8	92
120570001012004	55.8	86
120570001012005	61.1	54
120570001012008	60.3	58
120570001012009	60.6	198
120570002011001	57.1	403
120570002011002	77.6	501
120570002011003	83.8	173
120570002011004	84.1	126
120570002011005	80.5	123
120570002011006	80.2	111
120570002011007	78.4	125
120570002021001	81.3	48
120570002021002	82.5	57
120570002021004	87.0	77
120570002021005	68.9	61
120570002021006	67.3	49
120570002021007	79.6	54
120570002021008	88.1	59
120570002021009	61.5	39

Census Block number	Percent Minority	2010 Population
120570002021010	89.5	105
120570002021011	50.0	8
120570002022000	81.0	153
120570002022001	89.7	448
120570002022003	91.6	335
120570002022004	68.8	80
120570002022006	80.8	130
120570002022007	82.1	78
120570002022008	73.5	147
120570002022009	59.4	96
120570002022010	73.5	49
120570002022011	66.7	36
120570002022012	66.1	115
120570002022013	90.6	53
120570002022014	70.2	121
120570002022015	63.0	46
120570002022016	58.2	79
120570004011000	55.1	118
120570004011004	46.2	39
120570004011009	47.6	42
120570004011010	94.3	88
120570004011012	84.6	130
120570004012000	89.3	233
120570004012002	64.5	31
120570004012003	52.9	17
120570004012004	92.9	14
120570004012006	67.1	79
120570004012007	83.8	37
120570004012013	50.0	28
120570004012014	73.2	71
120570005001000	47.6	21
120570107012002	52.5	40
120570107012004	48.2	110
120570107012005	62.3	61
120570107012006	69.7	588
120570107014001	84.4	122
120570107014003	100.0	32
120570107014004	78.3	23
120570107014006	64.1	64
120570107014008	68.1	251

Census Block number	Percent Minority	2010 Population
120570107014009	53.6	28
120570107014010	72.3	101
120570107014014	83.7	98
120570107014015	100.0	8
120570107014016	83.8	74
120570108051009	53.7	203
120570108051013	100.0	3
120570108051015	50.0	26
120570108051016	67.0	88
120570108051018	43.8	73
120570108051020	100.0	17
120570108051023	75.6	123
120570108051024	77.5	40
120570108051027	91.1	45
120570108051028	69.6	23
120570108051029	60.0	25
120570108051030	93.9	49
120570108051032	81.8	11
120570108051040	52.9	17
120570108052007	96.7	841
120570108053000	88.4	481
120570108053001	70.6	17
120570108053002	92.5	146
120570108053003	52.6	38
120570108053004	80.8	26
120570108053007	92.4	410
120570108053008	97.4	269
120570108053009	94.4	18
120570108053010	91.5	47
120570108053012	100.0	30
120570108053013	98.2	163
120570108053014	77.8	18
120570108053015	90.2	183
120570108091023	48.2	137
120570108091024	51.0	145
120570108091028	62.9	132
120570108091029	76.0	25
120570108091030	71.4	14
120570108091031	64.5	31
120570108091032	84.6	13

Census Block number	Percent Minority	2010 Population
120570108091033	88.9	9
120570108091035	58.3	12
120570108091036	66.7	3
120570108112002	75.0	36
120570108112005	40.7	81
120570108112006	71.6	169
120570108112007	85.4	48
120570108112008	41.5	41
120570108112009	83.8	148
120570108112010	85.4	41
120570108113010	54.2	24
120570108113011	76.0	75
120570108113012	81.8	33
120570108142000	63.3	832
120570108161000	93.2	1137
120570108161001	93.5	154
120570108161002	89.2	195
120570108161003	62.7	209
120570108162000	62.9	466
120570108162004	88.1	327
120570108162005	96.6	29
120570108163004	78.2	326
120570109001022	75.0	4
120570109001043	50.0	2
120570112061006	57.0	151
120570112062005	57.4	115
120570112062010	70.9	110
120570112062011	62.7	51
120570112062012	74.1	54
120570112062013	83.8	136
120570112062018	52.6	38
120570112062019	53.1	175
120570112062020	100.0	1
120570112063001	47.4	38
120570112063008	42.6	47
120570112063017	66.7	3
Totals:	N/A	17,435

Summary: 1569.09 acres, 50.8 percent of analysis area.

2021 American Community Survey Block Group Data - Geographic Mobility

Metadata: https://etdmpub.fl-a-etat.org/meta/cenacs_2021.xml

E Fowler Ave - buffer area, analyzed on 05/16/2023.

Footprint analyzed

Blockgroup number	Median year - Total	Owner occupied (Median Year)	Renter Occupied (Median Year)	Geographical Mobility in the Past Year - Total	Same house 1 year ago	Different house in United States 1 year ago	Abroad 1 year ago
120570001011	2017	0	2017	946	416	515	15
120570001012	2008	2002	2013	1203	888	287	28
120570001013	2017	2006	2017	1450	1085	346	19
120570001014	2017	0	2017	513	378	88	47
120570002011	2015	2010	2016	1534	1367	156	11
120570002021	2014	2002	2017	1531	1368	163	0
120570002022	2016	1989	0	1495	1120	259	116
120570004011	2012	2009	2017	586	507	79	0
120570004012	2011	2010	2013	831	553	278	0
120570004013	2010	2002	2013	900	825	74	1
120570005001	2007	2006	0	936	773	163	0
120570107012	2010	2004	2017	1796	1447	349	0
120570107014	2018	0	2018	1034	931	103	0
120570108051	2015	2005	2017	772	710	62	0
120570108052	2016	0	2016	2564	2386	178	0
120570108053	2016	0	2016	2876	1861	985	30
120570108092	2017	2005	2019	1065	687	378	0
120570108111	2018	2002	2020	621	477	0	144
120570108112	2013	2011	0	1044	880	164	0
120570108115	0	2004	0	2136	2022	114	0
120570108142	2017	2016	2017	1607	1184	409	14
120570108161	2016	0	2016	1951	1396	527	28
120570108162	2017	0	2017	728	630	98	0
120570108163	2016	0	2016	782	677	105	0
120570109001	0	0	0	5069	1640	3181	248
120570112052	2007	2007	0	782	712	70	0
120570112061	2018	2012	2020	598	356	242	0
120570112062	2016	2006	2017	1864	1776	88	0
120570112063	2012	2011	2015	1043	938	66	39
Totals:	N/A	N/A	N/A	40,257	29,990	9,527	740

Summary: 3087.92 acres, 100 percent of analysis area.

2021 American Community Survey Block Group Data - Household Language

Metadata: https://etdmpub.fl-a-etat.org/meta/cenacs_2021.xml

E Fowler Ave - buffer area, analyzed on 05/16/2023.

Footprint analyzed

Blockgroup number	Total Households (HH) by HH Language	HH Not Limited English Speaking Status	Spanish: Limited English speaking HH	Indo-European languages: Limited English speaking HH	Asian and Pacific Island languages: Limited English speaking HH	Other languages: Limited English speaking HH
120570001011	265	265	0	0	0	0
120570001012	404	386	18	0	0	0
120570001013	671	663	0	8	0	0
120570001014	250	236	0	0	14	0
120570002011	805	715	81	0	9	0
120570002021	396	376	14	6	0	0
120570002022	858	701	142	0	15	0
120570004011	278	278	0	0	0	0
120570004012	412	403	4	0	5	0
120570004013	279	279	0	0	0	0
120570005001	379	379	0	0	0	0
120570107012	743	728	15	0	0	0
120570107014	375	375	0	0	0	0
120570108051	357	285	72	0	0	0
120570108052	760	480	280	0	0	0
120570108053	928	763	117	48	0	0
120570108092	516	516	0	0	0	0
120570108111	237	215	0	22	0	0
120570108112	471	422	49	0	0	0
120570108115	1082	941	137	0	4	0
120570108142	617	576	14	0	0	27
120570108161	700	508	134	28	30	0
120570108162	489	489	0	0	0	0
120570108163	434	371	46	17	0	0
120570109001	10	0	10	0	0	0
120570112052	302	302	0	0	0	0
120570112061	309	309	0	0	0	0
120570112062	595	489	106	0	0	0
120570112063	473	416	50	7	0	0
Totals:	14,395	12,866	1,289	136	77	27

Summary: 3087.92 acres, 100 percent of analysis area.

2021 American Community Survey Block Group Data - Housing

Metadata: https://etdmpub.fl-a-etat.org/meta/cenacs_2021.xml

E Fowler Ave - buffer area, analyzed on 05/16/2023.

Footprint analyzed

Blockgroup number	Total # Housing Units	# Occupied Housing Units	# Vacant Housing Units	Total Population
120570001011	323	265	58	946
120570001012	404	404	0	1234
120570001013	732	671	61	1479
120570001014	312	250	62	513
120570002011	1018	805	213	1549
120570002021	426	396	30	1531
120570002022	907	858	49	1495
120570004011	352	278	74	605
120570004012	455	412	43	831
120570004013	293	279	14	915
120570005001	379	379	0	1013
120570107012	839	743	96	1832
120570107014	375	375	0	1034
120570108051	400	357	43	772
120570108052	774	760	14	2564
120570108053	1031	928	103	2888
120570108092	566	516	50	1065
120570108111	337	237	100	621
120570108112	471	471	0	1044
120570108115	1122	1082	40	2136
120570108142	873	617	256	1607
120570108161	786	700	86	2033
120570108162	598	489	109	728
120570108163	460	434	26	815
120570109001	22	10	12	5069
120570112052	318	302	16	789
120570112061	322	309	13	598
120570112062	718	595	123	1929
120570112063	525	473	52	1043
Totals:	16,138	14,395	1,743	40,678

Summary: 3087.92 acres, 100 percent of analysis area.

2021 American Community Survey Block Group Data - Income

Metadata: https://etdmpub.fl-a-etat.org/meta/cenacs_2021.xml

E Fowler Ave - buffer area, analyzed on 05/16/2023.

Footprint analyzed

Blockgroup number	Median Family Income	% Over 25 With Bachelor Degree	Number of Households Below Poverty Level	Number of Households on Public Assistance	Percentage - Ratio of Income to Poverty Level in the past year is under 1	Total Population
120570001011	0	3.91	639	0	67.55	946
120570001012	0	3.32	36	8	3.84	1234
120570001013	47917	11.02	535	9	36.17	1479
120570001014	63456	15.4	171	0	33.33	513
120570002011	47788	4.52	461	0	29.76	1549
120570002021	48031	2.74	440	0	28.74	1531
120570002022	0	1.94	753	0	50.37	1495
120570004011	99097	19.67	44	5	7.36	605
120570004012	0	12.52	224	9	26.96	831
120570004013	58641	13.11	49	6	5.4	915
120570005001	84932	22.7	198	13	19.55	1013
120570107012	78523	18.89	139	0	7.59	1832
120570107014	0	3.0	141	70	14.14	1034
120570108051	26952	4.15	136	0	17.62	772
120570108052	40966	3.0	445	0	17.36	2564
120570108053	23365	0.59	1554	0	53.81	2888
120570108092	0	9.95	255	0	23.94	1065
120570108111	0	10.14	63	22	10.14	621
120570108112	62438	12.64	245	0	23.47	1044
120570108115	54375	12.78	744	74	34.83	2136
120570108142	36594	6.41	436	0	28.82	1607
120570108161	27813	1.48	614	15	30.2	2033
120570108162	80750	12.36	114	0	16.62	728
120570108163	0	3.68	447	25	54.85	815
120570109001	0	0.0	10	0	100.0	5069
120570112052	112708	20.28	0	0	0.0	789
120570112061	77679	19.57	101	7	19.92	598
120570112062	0	9.12	1125	5	58.32	1929
120570112063	0	11.79	117	9	11.22	1043
Totals:	N/A	N/A	10,236	277	N/A	40,678

Summary: 3087.92 acres, 100 percent of analysis area.

2021 American Community Survey Block Group Data - Internet Access

Metadata: https://etdmpub.fl-a-etat.org/meta/cenacs_2021.xml

E Fowler Ave - buffer area, analyzed on 05/16/2023.

Footprint analyzed

Blockgroup number	Total Households Types of Computers in HH	Households with 1 or more device	Households with no computer	Total Households Presence and Types of Internet Subscriptions	Households with an internet subscription	Households with no internet access	Households with internet access without a subscription
120570001011	265	265	0	265	188	0	77
120570001012	404	343	61	404	336	68	0
120570001013	671	648	23	671	580	91	0
120570001014	250	250	0	250	227	23	0
120570002011	805	730	75	805	629	176	0
120570002021	396	396	0	396	388	8	0
120570002022	858	804	54	858	696	148	14
120570004011	278	273	5	278	264	14	0
120570004012	412	379	33	412	340	72	0
120570004013	279	264	15	279	264	15	0
120570005001	379	379	0	379	369	0	10
120570107012	743	743	0	743	728	15	0
120570107014	375	375	0	375	366	0	9
120570108051	357	333	24	357	294	63	0
120570108052	760	760	0	760	680	67	13
120570108053	928	809	119	928	794	111	23
120570108092	516	516	0	516	460	0	56
120570108111	237	237	0	237	225	12	0
120570108112	471	471	0	471	471	0	0
120570108115	1082	960	122	1082	905	122	55
120570108142	617	585	32	617	422	27	168
120570108161	700	655	45	700	525	146	29
120570108162	489	480	9	489	397	92	0
120570108163	434	375	59	434	286	120	28
120570109001	10	0	10	10	0	10	0
120570112052	302	302	0	302	302	0	0
120570112061	309	293	16	309	259	50	0
120570112062	595	538	57	595	516	57	22
120570112063	473	388	85	473	354	119	0
Totals:	14,395	13,551	844	14,395	12,265	1,626	504

Summary: 3087.92 acres, 100 percent of analysis area.

2021 American Community Survey Block Group Data - Language

Metadata: https://etdmpub.fl-a-etat.org/meta/cenacs_2021.xml

E Fowler Ave - buffer area, analyzed on 05/16/2023.

Footprint analyzed

Blockgroup number	Density of People Per Acre That Speak English Not At All	Density of People Per Acre That Speak English Not Well	% That Speak English Not At All	% That Speak English Not Well	Speak English Not at All	Speak English Not Well	Speak English Well	Total Population
120570001011	0.0	0.05	0.0	1.9	0	18	46	946
120570001012	0.0	0.28	0.0	2.77	0	33	65	1234
120570001013	0.1	1.1	0.63	6.94	8	88	43	1479
120570001014	0.0	0.05	0.0	2.78	0	14	35	513
120570002011	0.13	0.99	1.49	11.03	22	163	64	1549
120570002021	0.0	0.26	0.0	4.71	0	63	114	1531
120570002022	0.68	0.79	7.95	9.16	112	129	40	1495
120570004011	0.11	0.1	4.17	3.99	24	23	46	605
120570004012	0.1	0.3	1.57	4.84	12	37	109	831
120570004013	0.01	0.52	0.12	9.04	1	74	6	915
120570005001	0.0	0.0	0.0	0.0	0	0	0	1013
120570107012	0.0	0.11	0.0	2.05	0	36	124	1832
120570107014	0.0	0.0	0.0	0.0	0	0	54	1034
120570108051	0.05	0.41	1.68	12.56	13	97	64	772
120570108052	3.54	2.22	17.56	10.99	398	249	150	2564
120570108053	1.64	2.03	7.61	9.44	196	243	149	2888
120570108092	0.0	0.09	0.0	1.41	0	14	19	1065
120570108111	0.86	0.74	9.56	8.24	58	50	59	621
120570108112	0.18	0.06	3.24	1.11	32	11	100	1044
120570108115	0.02	0.02	0.24	0.29	5	6	164	2136
120570108142	0.31	0.17	2.92	1.56	47	25	89	1607
120570108161	0.15	1.07	2.15	14.9	36	250	285	2033
120570108162	0.0	0.0	0.0	0.0	0	0	0	728
120570108163	0.47	1.54	2.49	8.12	19	62	48	815
120570109001	0.04	0.02	1.28	0.53	65	27	46	5069
120570112052	0.0	0.14	0.0	2.87	0	22	0	789
120570112061	0.0	0.0	0.0	0.0	0	0	0	598
120570112062	0.71	0.04	7.48	0.47	127	8	98	1929
120570112063	0.0	0.56	0.0	9.82	0	91	57	1043
Totals:	N/A	N/A	N/A	N/A	1,175	1,833	2,074	40,678

Summary: 3087.92 acres, 100 percent of analysis area.

2021 American Community Survey Block Group Data - Percentages

Metadata: https://etdmpub.fl-a-etat.org/meta/cenacs_2021.xml

E Fowler Ave - buffer area, analyzed on 05/16/2023.

Footprint analyzed

Blockgroup number	% American Indian and Alaska Native	% Asian	% Black or African American	% Hispanic or Latino	% Some Other Race	% People(Age 20-64) with a Disability
120570001011	0.0	7.4	9.3	21.46	4.02	1.02
120570001012	0.0	3.4	26.26	25.77	9.97	4.06
120570001013	0.0	20.89	30.63	26.91	2.37	4.64
120570001014	0.0	15.98	34.11	4.29	0.0	11.08
120570002011	0.0	0.58	57.84	38.15	6.58	14.71
120570002021	0.0	0.52	49.77	51.99	5.55	36.47
120570002022	0.0	1.0	26.89	39.26	6.56	14.33
120570004011	0.0	3.31	3.64	28.93	3.47	17.04
120570004012	0.0	0.6	51.74	29.0	10.11	17.75
120570004013	0.0	3.5	1.09	43.06	5.14	9.85
120570005001	0.0	1.18	10.07	15.7	0.0	15.99
120570107012	0.0	3.98	3.28	16.05	2.95	13.43
120570107014	0.0	6.58	41.68	23.11	0.0	20.15
120570108051	0.0	3.5	18.01	54.53	3.76	14.58
120570108052	5.19	0.0	22.93	76.44	7.14	9.52
120570108053	0.0	1.35	48.51	47.23	10.42	17.81
120570108092	0.0	12.49	26.2	33.62	1.97	0.51
120570108111	0.0	12.88	38.65	5.15	0.0	0.0
120570108112	0.0	4.6	15.9	13.89	6.51	0.78
120570108115	0.0	17.74	9.5	11.99	0.56	8.85
120570108142	0.0	4.48	40.45	12.07	2.12	9.24
120570108161	0.0	6.98	56.03	36.4	5.85	15.12
120570108162	0.0	7.69	52.2	13.6	1.37	14.81
120570108163	0.0	0.86	62.21	25.15	0.98	19.19
120570109001	0.37	4.02	14.05	13.85	1.68	0.0
120570112052	0.0	10.27	0.0	2.15	0.0	19.04
120570112061	0.0	1.51	28.6	12.88	0.0	20.6
120570112062	0.0	0.0	8.29	68.95	0.62	18.39
120570112063	0.0	2.01	6.42	35.76	0.0	19.21

Summary: 3087.92 acres, 100 percent of analysis area.

2021 American Community Survey Block Group Data - Population Densities

Metadata: https://etdmpub.fl-a-etat.org/meta/cenacs_2021.xml

E Fowler Ave - buffer area, analyzed on 05/16/2023.

Footprint analyzed

Blockgroup number	Density of American Indian and Alaska Native Population Per Acre	Density of Asian Population Per Acre	Density of Black or African American Population Per Acre	Density of Hispanic or Latino Population Per Acre	Density of Some Other Race Population Per Acre	Density of People Per Acre (Age 20-64) with a Disability
120570001011	0.0	0.2	0.26	0.59	0.11	0.02
120570001012	0.0	0.35	2.71	2.66	1.03	0.18
120570001013	0.0	3.85	5.64	4.96	0.44	0.56
120570001014	0.0	0.28	0.6	0.08	0.0	0.15
120570002011	0.0	0.05	5.46	3.6	0.62	1.13
120570002021	0.0	0.03	3.13	3.27	0.35	1.2
120570002022	0.0	0.09	2.45	3.57	0.6	0.8
120570004011	0.0	0.09	0.1	0.78	0.09	0.3
120570004012	0.0	0.04	3.51	1.97	0.69	0.76
120570004013	0.0	0.22	0.07	2.76	0.33	0.38
120570005001	0.0	0.06	0.53	0.83	0.0	0.47
120570107012	0.0	0.22	0.18	0.89	0.16	0.42
120570107014	0.0	0.58	3.71	2.06	0.0	1.18
120570108051	0.0	0.11	0.58	1.76	0.12	0.39
120570108052	1.18	0.0	5.23	17.45	1.63	1.19
120570108053	0.0	0.33	11.72	11.41	2.52	2.38
120570108092	0.0	0.82	1.73	2.22	0.13	0.02
120570108111	0.0	1.19	3.57	0.48	0.0	0.0
120570108112	0.0	0.27	0.95	0.83	0.39	0.03
120570108115	0.0	1.52	0.81	1.03	0.05	0.46
120570108142	0.0	0.48	4.3	1.28	0.23	0.42
120570108161	0.0	0.61	4.89	3.17	0.51	0.69
120570108162	0.0	1.08	7.31	1.9	0.19	1.48
120570108163	0.0	0.17	12.56	5.08	0.2	2.58
120570109001	0.01	0.13	0.46	0.45	0.05	0.0
120570112052	0.0	0.51	0.0	0.11	0.0	0.52
120570112061	0.0	0.06	1.06	0.48	0.0	0.51
120570112062	0.0	0.0	0.89	7.4	0.07	0.93
120570112063	0.0	0.13	0.41	2.3	0.0	0.72

Summary: 3087.92 acres, 100 percent of analysis area.

2021 American Community Survey Block Group Data - Population Totals

Metadata: https://etdmpub.fl-a-etat.org/meta/cenacs_2021.xml

E Fowler Ave - buffer area, analyzed on 05/16/2023.

Footprint analyzed

Blockgroup number	Population Under 5	Population 5 to 17	Population 18 to 21	Population 22 to 29	Population 30 to 39	Population 40 to 49	Population 50 to 64	Population Aged 65 and Older
120570001011	0	28	635	202	33	36	12	0
120570001012	42	178	367	88	91	124	168	176
120570001013	211	139	95	391	233	102	164	144
120570001014	10	9	77	145	85	54	45	88
120570002011	71	32	97	527	210	142	304	166
120570002021	192	289	76	158	244	219	177	176
120570002022	86	265	0	273	360	110	178	223
120570004011	29	47	58	42	129	75	146	79
120570004012	67	94	54	57	77	129	219	134
120570004013	96	123	71	102	132	60	207	124
120570005001	146	153	0	43	207	41	272	151
120570107012	77	297	63	298	196	147	359	395
120570107014	12	99	217	243	188	88	115	72
120570108051	0	74	129	34	51	212	250	22
120570108052	298	778	144	296	513	331	179	25
120570108053	313	834	10	365	554	363	313	136
120570108092	69	65	150	300	180	127	69	105
120570108111	14	129	0	18	238	61	88	73
120570108112	55	50	110	10	91	279	246	203
120570108115	74	410	41	658	178	125	286	364
120570108142	0	340	536	126	138	58	80	329
120570108161	355	409	221	354	226	121	256	91
120570108162	0	30	14	130	74	133	185	162
120570108163	51	79	14	172	53	76	227	143
120570109001	0	81	4683	268	14	0	15	8
120570112052	22	165	0	80	0	155	201	166
120570112061	11	40	0	124	95	83	104	141
120570112062	231	690	39	90	327	226	265	61
120570112063	116	63	35	59	255	73	205	237
Totals:	2,648	5,990	7,936	5,653	5,172	3,750	5,335	4,194

Summary: 3087.92 acres, 100 percent of analysis area.

2021 American Community Survey Block Group Data - Race and Ethnicity

Metadata: https://etdmpub.fl-a-etat.org/meta/cenacs_2021.xml

E Fowler Ave - buffer area, analyzed on 05/16/2023.

Footprint analyzed

Blockgroup number	White Alone	Black or African American Alone	Native Hawaiian and Other Pacific Islander Alone	Asian Alone	Some Other Race Alone	2 or More Races	Hispanic or Latino of Any Race	American Indian or Alaska Native Alone
120570001011	681	88	0	70	38	69	203	0
120570001012	634	324	0	42	123	111	318	0
120570001013	673	453	0	309	35	9	398	0
120570001014	256	175	0	82	0	0	22	0
120570002011	303	896	0	9	102	239	591	0
120570002021	381	762	0	8	85	295	796	0
120570002022	660	402	0	15	98	320	587	0
120570004011	369	22	3	20	21	170	175	0
120570004012	252	430	24	5	84	36	241	0
120570004013	784	10	0	32	47	42	394	0
120570005001	878	102	0	12	0	21	159	0
120570107012	1470	60	0	73	54	175	294	0
120570107014	519	431	0	68	0	16	239	0
120570108051	394	139	0	27	29	183	421	0
120570108052	1550	588	0	0	183	110	1960	133
120570108053	536	1401	0	39	301	611	1364	0
120570108092	534	279	0	133	21	98	358	0
120570108111	249	240	0	80	0	52	32	0
120570108112	683	166	0	48	68	79	145	0
120570108115	1352	203	0	379	12	190	256	0
120570108142	776	650	0	72	34	75	194	0
120570108161	404	1139	0	142	119	229	740	0
120570108162	184	380	0	56	10	98	99	0
120570108163	195	507	0	7	8	98	205	0
120570109001	3610	712	17	204	85	422	702	19
120570112052	698	0	0	81	0	10	17	0
120570112061	418	171	0	9	0	0	77	0
120570112062	989	160	0	0	12	768	1330	0
120570112063	824	67	0	21	0	131	373	0
Totals:	21,256	10,957	44	2,043	1,569	4,657	12,690	152

Summary: 3087.92 acres, 100 percent of analysis area.

2021 American Community Survey Block Group Data - Transportation

Metadata: https://etdmpub.fl-a-etat.org/meta/cenacs_2021.xml

E Fowler Ave - buffer area, analyzed on 05/16/2023.

Footprint analyzed

Blockgroup number	Housing Units With No Vehicle Available	Housing Units With 1 Vehicle Available	Housing Units With 2 Vehicles Available	Housing Units With 3 Vehicles Available	Housing Units With 4 Vehicles Available	Housing Units With 5 or More Vehicles Available	Public Transportation to Work
120570001011	16	36	84	102	27	0	49
120570001012	9	180	140	68	7	0	0
120570001013	78	398	150	45	0	0	17
120570001014	14	166	70	0	0	0	0
120570002011	235	409	86	71	0	4	150
120570002021	34	76	169	88	29	0	0
120570002022	393	270	146	47	2	0	88
120570004011	41	38	126	33	28	12	0
120570004012	154	110	129	19	0	0	115
120570004013	15	69	111	79	5	0	1
120570005001	8	84	203	84	0	0	0
120570107012	0	212	366	137	28	0	67
120570107014	31	237	80	11	0	16	16
120570108051	76	177	68	10	0	26	0
120570108052	142	479	111	22	6	0	27
120570108053	207	555	127	39	0	0	209
120570108092	39	283	125	38	31	0	18
120570108111	22	135	16	64	0	0	0
120570108112	0	119	331	21	0	0	0
120570108115	61	394	548	67	12	0	0
120570108142	107	348	94	17	41	10	0
120570108161	263	320	113	4	0	0	150
120570108162	154	263	72	0	0	0	0
120570108163	182	199	27	18	0	8	41
120570109001	0	10	0	0	0	0	21
120570112052	13	54	208	18	0	9	0
120570112061	134	100	38	21	16	0	69
120570112062	122	277	186	10	0	0	46
120570112063	107	227	103	11	25	0	0
Totals:	2,657	6,225	4,027	1,144	257	85	1,084

Summary: 3087.92 acres, 100 percent of analysis area.

2040, NOAA2017 Intermediate (Depth of Flooding)

Metadata: https://etdmpub.fl-a-etat.org/meta/n3_2040_reclass.xml

E Fowler Ave - buffer area, analyzed on 05/16/2023.

Footprint analyzed

DESCRIPTION	Area of Interest	
	Acr	Pct
No flooding	3,087.88	100.0%
Totals	3,087.88	-

2040, NOAA2017 Intermediate-High (Depth of Flooding)

Metadata: https://etdmpub.fl-a-etat.org/meta/n4_2040_reclass.xml

E Fowler Ave - buffer area, analyzed on 05/16/2023.

Footprint analyzed

DESCRIPTION	Area of Interest	
	Acr	Pct
No flooding	3,087.88	100.0%
Totals	3,087.88	-

2040, NOAA2017 Intermediate-Low (Depth of Flooding)

Metadata: https://etdmpub.fl-a-etat.org/meta/n2_2040_reclass.xml

E Fowler Ave - buffer area, analyzed on 05/16/2023.

Footprint analyzed

DESCRIPTION	Area of Interest	
	Acr	Pct
No flooding	3,087.88	100.0%
Totals	3,087.88	-

2050, NOAA2017 Intermediate (Depth of Flooding)

Metadata: https://etdmpub.fl-a-etat.org/meta/n3_2050_reclass.xml

E Fowler Ave - buffer area, analyzed on 05/16/2023.

Footprint analyzed

DESCRIPTION	Area of Interest	
	Acr	Pct
No flooding	3,087.88	100.0%
Totals	3,087.88	-

2050, NOAA2017 Intermediate-High (Depth of Flooding)

Metadata: https://etdmpub.fl-a-etat.org/meta/n4_2050_reclass.xml

E Fowler Ave - buffer area, analyzed on 05/16/2023.

Footprint analyzed

DESCRIPTION	Area of Interest	
	Acr	Pct
No flooding	3,087.88	100.0%
Totals	3,087.88	-

2050, NOAA2017 Intermediate-Low (Depth of Flooding)

Metadata: https://etdmpub.fl-a-etat.org/meta/n2_2050_reclass.xml

E Fowler Ave - buffer area, analyzed on 05/16/2023.

Footprint analyzed

DESCRIPTION	Area of Interest	
	Acr	Pct
No flooding	3,087.88	100.0%
Totals	3,087.88	-

2070, NOAA2017 Intermediate (Depth of Flooding)

Metadata: https://etdmpub.fl-a-etat.org/meta/n3_2070_reclass.xml

E Fowler Ave - buffer area, analyzed on 05/16/2023.

Footprint analyzed

DESCRIPTION	Area of Interest	
	Acr	Pct
No flooding	3,087.88	100.0%
Totals	3,087.88	-

2070, NOAA2017 Intermediate-High (Depth of Flooding)

Metadata: https://etdmpub.fl-a-etat.org/meta/n4_2070_reclass.xml

E Fowler Ave - buffer area, analyzed on 05/16/2023.

Footprint analyzed

DESCRIPTION	Area of Interest	
	Acr	Pct
No flooding	3,087.88	100.0%
Totals	3,087.88	-

2070, NOAA2017 Intermediate-Low (Depth of Flooding)

Metadata: https://etdmpub.fl-a-etat.org/meta/n2_2070_reclass.xml

E Fowler Ave - buffer area, analyzed on 05/16/2023.

Footprint analyzed

DESCRIPTION	Area of Interest	
	Acr	Pct
No flooding	3,087.88	100.0%
Totals	3,087.88	-

2100, NOAA2017 Intermediate (Depth of Flooding)

Metadata: https://etdmpub.fl-a-etat.org/meta/n3_2100_reclass.xml

E Fowler Ave - buffer area, analyzed on 05/16/2023.

Footprint analyzed

DESCRIPTION	Area of Interest	
	Acr	Pct
No flooding	3,087.88	100.0%
Totals	3,087.88	-

2100, NOAA2017 Intermediate-High (Depth of Flooding)

Metadata: https://etdmpub.fl-a-etat.org/meta/n4_2100_reclass.xml

E Fowler Ave - buffer area, analyzed on 05/16/2023.

Footprint analyzed

DESCRIPTION	Area of Interest	
	Acr	Pct
No flooding	3,087.88	100.0%
Totals	3,087.88	-

2100, NOAA2017 Intermediate-Low (Depth of Flooding)

Metadata: https://etdmpub.fl-a-etat.org/meta/n2_2100_reclass.xml

E Fowler Ave - buffer area, analyzed on 05/16/2023.

Footprint analyzed

DESCRIPTION	Area of Interest	
	Acr	Pct
No flooding	3,087.88	100.0%
Totals	3,087.88	-

Abandoned Rails 2015 (Subset of BTS Rails)

Metadata: https://etdmpub.fl-a-etat.org/meta/rails_abandoned_2015.xml

E Fowler Ave - buffer area, analyzed on 05/16/2023.

Footprint analyzed

FRA ID	Segment length in Miles
187106	4.48745986
Totals:	4

Summary: 20709.05 linear feet within buffer.

BAR Florida Site File Archaeological or Historic Sites

Metadata: https://etdmpub.fl-a-etat.org/meta/shpo_all_sites.xml

E Fowler Ave - buffer area, analyzed on 05/16/2023.

Footprint analyzed

Site ID	Site Name	Site Type	Site Culture	Survey Evaluation	SHPO Evaluation
HI00455	BROKEN ARROW	LITHIC SCATTER/QUARRY (PREHISTORIC: NO CERAMICS)	PREHISTORIC LACKING POTTERY	INELIGIBLE FOR NRHP	NOT EVALUATED BY SHPO

Summary: 1.74 acres, 0.1 percent of analysis area.

BAR Florida Site File Areas with No Field Survey Project Boundary Present

Metadata: https://etdmpub.fl-a-etat.org/meta/shpo_no_surveys.xml

E Fowler Ave - buffer area, analyzed on 05/16/2023.

Footprint analyzed

Description	Area of Interest	
	Acr	Pct
NO FIELD SURVEY PRESENT	791.16	25.62%
Totals	791.16	-

BAR Florida Site File Field Survey Project Boundaries

Metadata: https://etdmpub.fl.a-etat.org/meta/shpo_surveys.xml

E Fowler Ave - buffer area, analyzed on 05/16/2023.

Footprint analyzed

Title	Publication Date	Manuscript Number
A CULTURAL RESOURCE ASSESSMENT SURVEY OF INTERSTATE 275/75 (SR 93) PD&E STUDY SECTION 1 FROM BUSCH BLVD TO BEARSS AVENUE HILLSBOROUGH, FLORIDA	1995	4195.0
A CULTURAL RESOURCE ASSESSMENT SURVEY OF INTERSTATE 275/75 (SR 93) PD&E STUDY SECTION 2 FROM BEARSS AVENUE TO NEW SR 54, HILLSBOROUGH AND PASCO COUNTIES, FLORIDA	1995	4470.0
A PRELIMINARY ARCHAEOLOGICAL AND HISTORICAL SURVEY OF THE TAMPA-HILLSBOROUGH 201 PLAN	1979	816.0
A REPORT ON TESTING FOR ARCHAEOLOGICAL SITES AT HIGH PROBILITY LOCATIONS ON THE UNIVERSITY OF SOUTH FLORIDA CAMPUS, SOUTH OF FLETCHER AVENUE	1986	1578.0
AN ARCHAEOLOGICAL AND HISTORICAL SURVEY OF THE 50TH & FOWLER FA10015965 TOWER IN HILLSBOROUGH COUNTY, FLORIDA FCC FORM 621	2011	18374.0
AN ARCHAEOLOGICAL AND HISTORICAL SURVEY OF THE MILES ELEMENTARY SCHOOL TOWER IN HILLSBOROUGH COUNTY, FLORIDA FCC FORM 620	2008	15702.0
ARCHAEOLOGICAL AND HISTORICAL RESOURCES ASSESSMENT SURVEY FOR FOWLER AVENUE FROM NEBRASKA AVENUE TO 50TH STREET, HILLSBOROUGH COUNTY.	1991	2676.0
ARCHAEOLOGICAL SURVEY OF PROPOSED HILLSBOROUGH COUNTY MUSEUM	1977	526.0
ARCHAEOLOGICAL SURVEY OF THE FOREST HILLS POSTAL STATION AND VEHICLE MAINTENANCE FACILITY TRACT, TAMPA	1983	889.0
ARCHAEOLOGICAL SURVEY ON THE CAMPUS OF THE UNIVERSITY OF SOUTH FLORIDA, TAMPA, 2001	2002	7145.0
CULTURAL RESOURCE ASSESSMENT REPORT, 40TH STREET PD&E STUDY FROM HILLSBOROUGH AVENUE (S.R. 600 & U.S. 92) TO FOWLER AVENUE (S.R. 582), TAMPA, HILLSBOROUGH COUNTY, FLORIDA	1996	4673.0
CULTURAL RESOURCE ASSESSMENT SURVEY FOR THE 46TH STREET FROM STATE ROAD 580 (BUSCH BOULEVARD) TO STATE ROAD 582 (FOWLER AVENUE) WALK-BIKE LOCAL AGENCY PROGRAM PROJECT, HILLSBOROUGH COUNTY, FLORIDA	2019	26429.0
CULTURAL RESOURCE ASSESSMENT SURVEY NORTH 22ND STREET PD&E STUDY CLUB DRIVE TO BEARSS AVENUE HILLSBOROUGH COUNTY, FLORIDA	2003	9316.0
CULTURAL RESOURCE ASSESSMENT SURVEY OF THE PROPOSED HONORS COLLEGE BUILDING AT THE UNIVERSITY OF SOUTH FLORIDA, HILLSBOROUGH COUNTY, FLORIDA 1A-32 PERMIT NO. 1819.050	2019	26112.0

Title	Publication Date	Manuscript Number
CULTURAL RESOURCE ASSESSMENT SURVEY OF THE TAMPA RAIL PROJECT	2002	7608.0
CULTURAL RESOURCE ASSESSMENT SURVEY RAIN TREE WOODS SUBDIVISION, HILLSBOROUGH COUNTY, FLORIDA	2004	9740.0
CULTURAL RESOURCE ASSESSMENT SURVEY TECHNICAL MEMORANDUM PROPOSED POND ALTERNATIVE SITES	2001	8681.0
CULTURAL RESOURCES ASSESSMENT OF THE FOWLER CELLULAR TOWER, HILLSBOROUGH COUNTY, FL	2015	22525.0
CULTURAL RESOURCES ASSESSMENT SURVEY OF STATE ROAD 93 (SR 93)/INTERSTATE 275 (I-275) FROM NORTH OF DR. MARTIN LUTHER KING, JR. BOULEVARD (SR 574) TO NORTH OF BEARSS AVENUE (SR 678/COUNTY ROAD 582) PROJECT DEVELOPMENT AND ENVIRONMENT STUDY	2015	22589.0
HILLSBOROUGH COUNTY HISTORIC RESOURCES SURVEY REPORT	1998	5409.0
POLYTRAUMA EXPANSION & CARES SUPPORTED BED TOWER UPGRADES, JAMES A. HALEY VETERANS HOSPITAL, SUNSHINE VETERANS HEALTHCARE SYSTEM, TAMPA, FLORIDA, VA673-900, PRELIMINARY CULTURAL RESOURCE ASSESSMENT	2009	21434.0
PRELIMINARY CULTURAL RESOURCE SURVEY OF I-275 FROM WATERS AVENUE TO SR 54, HILLSBOROUGH AND PASCO COUNTIES, INCLUDING 20 ALTERNATIVE POND SITES	1994	3962.0
PROPOSED CELLULAR TOWER REPLACEMENT: TAMPA FHP (3X501B) 11305 N. MCKINLEY DRIVE, TAMPA, HILLSBOROUGH COUNTY, FLORIDA	2001	8048.0
PROPOSED CELLULAR TOWER SITE: BUSCH GARDENS	2000	7533.0
SECTION 106 REVIEW FORM 620 RIDGEDALE-TERRACE WALK TOWER SITE, HILLSBOROUGH COUNTY, FL	2008	15462.0
TAMPA RAIL PROJECT, CULTURAL RESOURCE RECONNAISSANCE STUDY	2001	6513.0
TECHNICAL MEMORANDUM, CULTURAL RESOURCE ASSESSMENT DESKTOP ANALYSIS AND RECONNAISSANCE SURVEY, METRORAPID EAST-WEST PROJECT DEVELOPMENT AND ENVIRONMENT STUDY, HILLSBOROUGH COUNTY, FLORIDA	2012	20886.0
TEMPLE TERRACE BU#816071- 11109 NORTH 46TH STREET, TAMPA, HILLSBOROUGH COUNTY, FLORIDA	2000	7606.0
THE ARCHAEOLOGICAL SURVEY OF THE MASS SEATING FACILITY PROPOSED BUILDING SITE	1977	244.0

Summary: 5720.45 acres, 100 percent of analysis area.

BAR Florida Site File Historic Standing Structures

Metadata: https://etdmpub.fl-a-etat.org/meta/shpo_structures.xml

E Fowler Ave - buffer area, analyzed on 05/16/2023.

Footprint analyzed

Site ID	Structure Name	Year Built	Survey Evaluation	SHPO Evaluation	Google Map
HI05624	10916 CENTRAL AVENUE	1944	INELIGIBLE FOR NRHP	NOT EVALUATED BY SHPO	https://www.google.com/maps/place/17RLM5691103385
HI06544A	TRAVELERS MOTEL A	1941	ELIGIBLE FOR NRHP	NOT EVALUATED BY SHPO	https://www.google.com/maps/place/17RLM5720004794
HI06544B	TRAVELERS MOTEL B	1941	ELIGIBLE FOR NRHP	NOT EVALUATED BY SHPO	https://www.google.com/maps/place/17RLM5720704794
HI06544C	TRAVELERS MOTEL C	1941	ELIGIBLE FOR NRHP	NOT EVALUATED BY SHPO	https://www.google.com/maps/place/17RLM5721404794
HI06544D	TRAVELERS MOTEL D	1941	ELIGIBLE FOR NRHP	NOT EVALUATED BY SHPO	https://www.google.com/maps/place/17RLM5722004794
HI06544E	TRAVELERS MOTEL E	1941	ELIGIBLE FOR NRHP	NOT EVALUATED BY SHPO	https://www.google.com/maps/place/17RLM5722504794
HI06544F	TRAVELERS MOTEL F	1941	ELIGIBLE FOR NRHP	NOT EVALUATED BY SHPO	https://www.google.com/maps/place/17RLM5723104794
HI06544G	TRAVELERS MOTEL G	1941	ELIGIBLE FOR NRHP	NOT EVALUATED BY SHPO	https://www.google.com/maps/place/17RLM5723704794
HI06544H	TRAVELERS MOTEL H	1941	ELIGIBLE FOR NRHP	NOT EVALUATED BY SHPO	https://www.google.com/maps/place/17RLM5724204796
HI06544I	TRAVELERS MOTEL I	1941	ELIGIBLE FOR NRHP	NOT EVALUATED BY SHPO	https://www.google.com/maps/place/17RLM5724904796
HI06544J	TRAVELERS MOTEL J	1941	ELIGIBLE FOR NRHP	NOT EVALUATED BY SHPO	https://www.google.com/maps/place/17RLM5725304796
HI06544K	TRAVELERS MOTEL K	1941	ELIGIBLE FOR NRHP	NOT EVALUATED BY SHPO	https://www.google.com/maps/place/17RLM5726104796
HI06544L	TRAVELERS MOTEL L	1941	ELIGIBLE FOR NRHP	NOT EVALUATED BY SHPO	https://www.google.com/maps/place/17RLM57264

Site ID	Structure Name	Year Built	Survey Evaluation	SHPO Evaluation	Google Map
HI06544M	TRAVELERS MOTEL M	1941	ELIGIBLE FOR NRHP	NOT EVALUATED BY SHPO	04796 https://www.google.com/maps/place/17RLM5727004796
HI06544N	TRAVELERS MOTEL N	1941	ELIGIBLE FOR NRHP	NOT EVALUATED BY SHPO	https://www.google.com/maps/place/17RLM5727604796
HI06544O	TRAVELERS MOTEL O	1941	ELIGIBLE FOR NRHP	NOT EVALUATED BY SHPO	https://www.google.com/maps/place/17RLM5728204796
HI06544P	TRAVELERS MOTEL P	1941	ELIGIBLE FOR NRHP	NOT EVALUATED BY SHPO	https://www.google.com/maps/place/17RLM5728604795
HI06544Q	TRAVELERS MOTEL Q	1941	ELIGIBLE FOR NRHP	NOT EVALUATED BY SHPO	https://www.google.com/maps/place/17RLM5729204795
HI06544R	TRAVELERS MOTEL R	1941	ELIGIBLE FOR NRHP	NOT EVALUATED BY SHPO	https://www.google.com/maps/place/17RLM5729704795
HI06544S	TRAVELERS MOTEL S	1941	ELIGIBLE FOR NRHP	NOT EVALUATED BY SHPO	https://www.google.com/maps/place/17RLM5730504795
HI06544T	TRAVELERS MOTEL T	1941	ELIGIBLE FOR NRHP	NOT EVALUATED BY SHPO	https://www.google.com/maps/place/17RLM5731004795
HI06544U	TRAVELERS MOTEL U	1941	ELIGIBLE FOR NRHP	NOT EVALUATED BY SHPO	https://www.google.com/maps/place/17RLM5731904797
HI08158	PELICAN MOBILE HOME PARK	1944	INELIGIBLE FOR NRHP	NOT EVALUATED BY SHPO	https://www.google.com/maps/place/17RLM5764003477
HI12819	10905 N FLORENCE AVE	C1959	INELIGIBLE FOR NRHP	INELIGIBLE FOR NRHP	https://www.google.com/maps/place/17RLM5707003352
HI12820	10907 N FLORENCE AVE	C1959	INELIGIBLE FOR NRHP	INELIGIBLE FOR NRHP	https://www.google.com/maps/place/17RLM5707003373
HI12821	10909 N FLORENCE AVE	C1959	INELIGIBLE FOR NRHP	INELIGIBLE FOR NRHP	https://www.google.com/maps/place/17RLM5707003393
HI12822	10911 N FLORENCE AVE	C1959	INELIGIBLE FOR NRHP	INELIGIBLE FOR NRHP	https://www.google.com/maps/place/17RLM5707003417
HI12823	10913 N FLORENCE AVE	C1959	INELIGIBLE FOR NRHP	INELIGIBLE FOR NRHP	https://www.google.com/

Site ID	Structure Name	Year Built	Survey Evaluation	SHPO Evaluation	Google Map
HI12824	10915 N FLORENCE AVE	C1959	INELIGIBLE FOR NRHP	INELIGIBLE FOR NRHP	maps/place/17RLM5707203434 https://www.google.com/maps/place/17RLM5707303456
HI12825	10917 N FLORENCE AVE	C1959	INELIGIBLE FOR NRHP	INELIGIBLE FOR NRHP	https://www.google.com/maps/place/17RLM5707103480
HI12826	10919 N FLORENCE AVE	C1959	INELIGIBLE FOR NRHP	INELIGIBLE FOR NRHP	https://www.google.com/maps/place/17RLM5707203498
HI12827	10921 N FLORENCE AVE	C1959	INELIGIBLE FOR NRHP	INELIGIBLE FOR NRHP	https://www.google.com/maps/place/17RLM5707103521
HI12828	10923 N FLORENCE AVE	C1959	INELIGIBLE FOR NRHP	INELIGIBLE FOR NRHP	https://www.google.com/maps/place/17RLM5707203541
HI12829	10925 N FLORENCE AVE	C1959	INELIGIBLE FOR NRHP	INELIGIBLE FOR NRHP	https://www.google.com/maps/place/17RLM5707203563
HI12830	10927 N FLORENCE AVE	C1959	INELIGIBLE FOR NRHP	INELIGIBLE FOR NRHP	https://www.google.com/maps/place/17RLM5707303582
HI12832	702 E 112 AVE	C1954	INELIGIBLE FOR NRHP	INELIGIBLE FOR NRHP	https://www.google.com/maps/place/17RLM5706803620
HI12833	11205 N FLORENCE AVE	C1954	INELIGIBLE FOR NRHP	INELIGIBLE FOR NRHP	https://www.google.com/maps/place/17RLM5707003645
HI12834	11207 N FLORENCE AVE	C1955	INELIGIBLE FOR NRHP	INELIGIBLE FOR NRHP	https://www.google.com/maps/place/17RLM5706903666
HI12835	11209 N FLORENCE AVE	C1955	INELIGIBLE FOR NRHP	INELIGIBLE FOR NRHP	https://www.google.com/maps/place/17RLM5707203684
HI12837	701 E 114TH AVE	C1957	INELIGIBLE FOR NRHP	INELIGIBLE FOR NRHP	https://www.google.com/maps/place/17RLM5706703769
HI12841	701 BELT CT	C1957	INELIGIBLE FOR NRHP	INELIGIBLE FOR NRHP	https://www.google.com/maps/place/17RLM5708503845
HI12843	702 BELT CT	C1958	INELIGIBLE FOR NRHP	INELIGIBLE FOR NRHP	https://www.google.com/maps/place/17RLM5709103888

Site ID	Structure Name	Year Built	Survey Evaluation	SHPO Evaluation	Google Map
HI12844	GRAYSTONE CONSTRUCTION CORPORATION	C1964	INELIGIBLE FOR NRHP	INELIGIBLE FOR NRHP	https://www.google.com/maps/place/17RLM5693803882
HI12846	319 E 119TH AVE	C1961	INELIGIBLE FOR NRHP	INELIGIBLE FOR NRHP	https://www.google.com/maps/place/17RLM5695804239
HI12849	702 E 119TH AVE	C1954	INELIGIBLE FOR NRHP	INELIGIBLE FOR NRHP	https://www.google.com/maps/place/17RLM5709404292
HI12850	320 E 119TH AVE	C1960	INELIGIBLE FOR NRHP	INELIGIBLE FOR NRHP	https://www.google.com/maps/place/17RLM5696104288
HI12853	11908 N CENTRAL AVE	C1953	INELIGIBLE FOR NRHP	INELIGIBLE FOR NRHP	https://www.google.com/maps/place/17RLM5695404331
HI12854	702 E 120TH AVE	C1955	INELIGIBLE FOR NRHP	INELIGIBLE FOR NRHP	https://www.google.com/maps/place/17RLM5709404371
HI12855	12002 N CENTRAL AVE	C1953	INELIGIBLE FOR NRHP	INELIGIBLE FOR NRHP	https://www.google.com/maps/place/17RLM5695604381
HI12857	701 E 121ST AVE	C1958	INELIGIBLE FOR NRHP	INELIGIBLE FOR NRHP	https://www.google.com/maps/place/17RLM5708204413
HI12858	319 E 121ST AVE	C1959	INELIGIBLE FOR NRHP	INELIGIBLE FOR NRHP	https://www.google.com/maps/place/17RLM5695304420
HI12861	701 E 122ND AVE	C1958	INELIGIBLE FOR NRHP	INELIGIBLE FOR NRHP	https://www.google.com/maps/place/17RLM5708304495
HI12863	702 E 122ND AVE	C1954	INELIGIBLE FOR NRHP	INELIGIBLE FOR NRHP	https://www.google.com/maps/place/17RLM5708504534
HI12865	702 E 123RD AVE	C1958	INELIGIBLE FOR NRHP	INELIGIBLE FOR NRHP	https://www.google.com/maps/place/17RLM5710304616
HI12866	12303 BOWER PL	C1958	INELIGIBLE FOR NRHP	INELIGIBLE FOR NRHP	https://www.google.com/maps/place/17RLM5709604644
HI12867	12313 BOWER PL	C1958	INELIGIBLE FOR NRHP	INELIGIBLE FOR NRHP	https://www.google.com/maps/place/17RLM5709104668
HI12868	701 E 124TH AVE	C1959	INELIGIBLE FOR NRHP	INELIGIBLE FOR NRHP	https://www.google.com/maps/place/17RLM57090

Site ID	Structure Name	Year Built	Survey Evaluation	SHPO Evaluation	Google Map
HI12869	702 E 124TH AVE	C1957	INELIGIBLE FOR NRHP	INELIGIBLE FOR NRHP	04689 https://www.google.com/maps/place/17RLM5710004746
HI14543	USF LIFE SCIENCES BUILDING (DEMOLISHED)	C1961	ELIGIBLE FOR NRHP	ELIGIBLE FOR NRHP	https://www.google.com/maps/place/17RLM6070904810

Summary: 59 feature(s) found within buffer.

BAR Florida Site File Resource Groups

Metadata: https://etdmpub.fl-a-etat.org/meta/shpo_res_groups.xml

E Fowler Ave - buffer area, analyzed on 05/16/2023.

Footprint analyzed

Site ID	Site Name	Resource Group Type	Time Period of Significance	Time Period of Significance	SHPO Evaluation
HI12356	MILES ELEMENTARY SCHOOL	FMSF BUILDING COMPLEX	MODERN, 1950-PRESENT		INELIGIBLE FOR NRHP
HI14616	SEABOARD COASTLINE RR SPUR	LINEAR RESOURCE			INELIGIBLE FOR NRHP

Summary: 13.52 acres, 0.4 percent of analysis area.

BTS Grade Level Railroad Crossings

Metadata: https://etdmpub.fl-a-etat.org/meta/rail_xing.xml

E Fowler Ave - buffer area, analyzed on 05/16/2023.

Footprint analyzed

FRA Crossing Inventory

<http://safetydata.fra.dot.gov/OfficeofSafety/publicsite/Crossing/Report.aspx?phasetype=C&rpttype=I&txtcrossingnum=624976W>

<http://safetydata.fra.dot.gov/OfficeofSafety/publicsite/Crossing/Report.aspx?phasetype=C&rpttype=I&txtcrossingnum=624977D>

<http://safetydata.fra.dot.gov/OfficeofSafety/publicsite/Crossing/Report.aspx?phasetype=C&rpttype=I&txtcrossingnum=626510K>

<http://safetydata.fra.dot.gov/OfficeofSafety/publicsite/Crossing/Report.aspx?phasetype=C&rpttype=I&txtcrossingnum=626511S>

<http://safetydata.fra.dot.gov/OfficeofSafety/publicsite/Crossing/Report.aspx?phasetype=C&rpttype=I&txtcrossingnum=626512Y>

<http://safetydata.fra.dot.gov/OfficeofSafety/publicsite/Crossing/Report.aspx?phasetype=C&rpttype=I&txtcrossingnum=627926D>

Summary: 6 feature(s) found within buffer.

Biomedical Waste
FDOH Biomedical Waste

Metadata: https://etdmpub.fl-a-etat.org/meta/biomed_waste.xml

E Fowler Ave - buffer area, analyzed on 05/16/2023.

Footprint analyzed

Status	Permit Number	Description
ACTIVE	29-64-1276359	CVS PHARMACY 2760
ACTIVE	29-64-1284134	BLACK LABEL TATTOO
ACTIVE	29-64-1371459	IRON BLOOD TATTOOS
ACTIVE	29-64-1509973	DS RX LLC DBA ACME PHARMACY 2
ACTIVE	29-64-1532771	WINN DIXIE 2461
ACTIVE	29-64-1540287	FLORIDA FAMILY PRIMARY CARE CENTERS OF TAMPA LLC
ACTIVE	29-64-1555568	ELITE NAIL + SPA
ACTIVE	29-64-1614172	SOUTHSHORE CARDIOVASCULAR ASSOCIATES
ACTIVE	29-64-1607355	EXCEL CARE CENTER
ACTIVE	29-64-1639507	ADVANCED DERMATOLOGY AND COSMETIC SURGERY
ACTIVE	29-64-1642826	PUBLIX PHARMACY #3214
ACTIVE	29-64-1658918	INK WOLVES TATTOOS INC
ACTIVE	29-64-01734	USF STUDENT HEALTH SERVICES
ACTIVE	29-64-00754	HILLSBOROUGH COUNTY MEDICAL EXAMINER DEPT
ACTIVE	29-64-01164	TOWER BREAST DIAGNOSTIC CENTER NEW TAMPA
ACTIVE	29-64-00885	HANNAH-JONES, KIMBERLY DMD
ACTIVE	29-64-00887	KINDNESS ANIMAL HOSPITAL
ACTIVE	29-64-00903	ANIMAL DIAGNOSTIC AND WELLNESS CENTER
ACTIVE	29-64-00943	ORAL AND MAXILLOFACIAL SURGERY
ACTIVE	29-64-00467	DOH TAMPA BRANCH LAB
ACTIVE	29-64-00021	ACOSTA, RUDOLPH JR MD PA
ACTIVE	29-64-00047	GALEANO ORTHODONTICS
ACTIVE	29-64-00051	JOHNS HOPKINS ALL CHILDREN'S OUTPATIENT CARE, TAMPA
ACTIVE	29-64-01329	SELECT PHYSICAL THERAPY
ACTIVE	29-64-01447	SHRINERS HOSPITAL FOR CHILDREN
ACTIVE	29-64-01461	QUEST DIAGNOSTICS INC FOWLER
ACTIVE	29-64-01501	ST JOHN'S MEDICAL CLINIC
ACTIVE	29-64-01584	SUNRISE VILLAGE, LLC
ACTIVE	29-64-01772	DVA RENAL HEALTHCARE INC DBA TEMPLE TERRACE DIALYS
ACTIVE	29-64-01943	UNIVERSITY VILLAGE RETIREMENT CTR
ACTIVE	29-64-02190	NORTH TAMPA COMMUNITY HEALTH CTR

Status	Permit Number	Description
ACTIVE	29-64-01711	UNIVERSITY DIAGNOSTIC INSTITUTE
ACTIVE	29-64-01720	USF MAIN CAMPUS
ACTIVE	29-64-01737	USF EYE INSTITUTE
ACTIVE	29-64-01165	NORTHSIDE MENTAL HEALTH
ACTIVE	29-64-01169	NORTHSIDE PROPERTIES II SATELL APART I
ACTIVE	29-64-02685	ATOMIC TATTOOS FOWLER
ACTIVE	29-64-1275504	USF COLLEGE OF NURSING
ACTIVE	29-64-02931	LIFEPATH HOSPICE INC
ACTIVE	29-64-03234	NURSE ON CALL
ACTIVE	29-64-03283	DIAMOND NAILS
ACTIVE	29-64-03512	SUPERIOR MEDICAL CLINIC
ACTIVE	29-64-03009	AMERICAN CARE OF TAMPA INC
ACTIVE	29-64-02329	LIFEPATH HOSPICE INC
ACTIVE	29-64-02526	RETINA VITREOUS ASSOCIATION OF FLORIDA
ACTIVE	29-64-02618	DCI BIOLOGICALS TEMPLE TERRACE
ACTIVE	29-64-03798	TAMPA BAY RADIATION ONCOLOGY
ACTIVE	29-64-03867	CVS PHARMACY 05149
ACTIVE	29-64-1663802	FLORIDA HIGHWAY PATROL STATION
ACTIVE	29-64-03570	PUBLIX PHARMACY 0311
ACTIVE	29-64-03629	WALGREENS PHARMACY 3145
ACTIVE	29-64-03723	2 EXTREME TATTOO FOWLER

Summary: 52 feature(s) found within buffer.

CLIP Version 4 Aggregated CLIP Priorities

Metadata: https://etdmpub.fl-a-etat.org/meta/clipv4_prio.xml

E Fowler Ave - buffer area, analyzed on 05/16/2023.

Footprint analyzed

DESCRIPTION	Area of Interest	
	Acr	Pct
No Data	2,715.6	87.92%
PRIORITY 5	304.18	9.85%
PRIORITY 4	68.89	2.23%
Totals	3,088.66	-

CLIP Version 4 Aquifer Recharge

Metadata: https://etdmpub.fl-a-etat.org/meta/clipv4_recharge.xml

E Fowler Ave - buffer area, analyzed on 05/16/2023.

Footprint analyzed

DESCRIPTION	Area of Interest	
	Acr	Pct
PRIORITY 1 - HIGHEST	697.54	22.58%
PRIORITY 2	2,188.25	70.85%
PRIORITY 3	202.88	6.57%
Totals	3,088.66	-

CLIP Version 4 Biodiversity Resource Priorities

Metadata: https://etdmpub.fl-a-etat.org/meta/clipv4_bidivrp.xml

E Fowler Ave - buffer area, analyzed on 05/16/2023.

Footprint analyzed

DESCRIPTION	Area of Interest	
	Acr	Pct
No Data	2,968.24	96.1%
PRIORITY 5	58.6	1.9%
PRIORITY 4	61.83	2.0%
Totals	3,088.66	-

CLIP Version 4 Critical Lands and Waters Identification - High Priority Private Wetlands and Uplands

Metadata: https://etdmpub.fl-a-etat.org/meta/clipv4_private_p1p2.xml

E Fowler Ave - buffer area, analyzed on 05/16/2023.

Footprint analyzed

DESCRIPTION	Area of Interest	
	Acr	Pct
No Data	3,088.94	100.0%
Totals	3,088.94	-

CLIP Version 4 Florida Ecological Greenways Network

Metadata: https://etdmpub.fl-a-etat.org/meta/clipv4_fegn.xml

E Fowler Ave - buffer area, analyzed on 05/16/2023.

Footprint analyzed

DESCRIPTION	Area of Interest	
	Acr	Pct
No Data	3,088.83	100.0%
Totals	3,088.83	-

CLIP Version 4 Landscape Integrity Index

Metadata: https://etdmpub.fl-a-etat.org/meta/clipv4_lsinteg.xml

E Fowler Ave - buffer area, analyzed on 05/16/2023.

Footprint analyzed

DESCRIPTION	Area of Interest	
	Acr	Pct
1 - LOWEST INTEGRITY	2,935.6	95.03%
2	153.45	4.97%
Totals	3,089.05	-

CLIP Version 4 Landscape Resource Priorities

Metadata: https://etdmpub.fl-a-etat.org/meta/clipv4_indscrpr.xml

E Fowler Ave - buffer area, analyzed on 05/16/2023.

Footprint analyzed

DESCRIPTION	Area of Interest	
	Acr	Pct
No Data	3,088.66	100.0%
Totals	3,088.66	-

CLIP Version 4 Natural Floodplain

Metadata: https://etdmpub.fl-a-etat.org/meta/clipv4_fldpln.xml

E Fowler Ave - buffer area, analyzed on 05/16/2023.

Footprint analyzed

DESCRIPTION	Area of Interest	
	Acr	Pct
No Data	2,973.91	96.28%
PRIORITY 6	114.76	3.72%
Totals	3,088.66	-

CLIP Version 4 Potential Habitat Richness

Metadata: https://etdmpub.fl-a-etat.org/meta/clipv4_phrich.xml

E Fowler Ave - buffer area, analyzed on 05/16/2023.

Footprint analyzed

DESCRIPTION	Area of Interest	
	Acr	Pct
No Data	2,974.19	96.29%
2-4 SPECIES	43.64	1.41%
1 SPECIES	70.83	2.29%
Totals	3,088.66	-

CLIP Version 4 Priority Natural Communities

Metadata: https://etdmpub.fl-a-etat.org/meta/clipv4_natcom.xml

E Fowler Ave - buffer area, analyzed on 05/16/2023.

Footprint analyzed

DESCRIPTION	Area of Interest	
	Acr	Pct
No Data	3,088.66	100.0%
Totals	3,088.66	-

CLIP Version 4 Rare Species Habitat Conservation Priorities

Metadata: https://etdmpub.fl-a-etat.org/meta/clipv4_fnaihab.xml

E Fowler Ave - buffer area, analyzed on 05/16/2023.

Footprint analyzed

DESCRIPTION	Area of Interest	
	Acr	Pct
No Data	3,067.48	99.31%
PRIORITY 6	21.18	0.69%
Totals	3,088.66	-

CLIP Version 4 Significant Surface Waters

Metadata: https://etdmpub.fl-a-etat.org/meta/clipv4_surfwtr.xml

E Fowler Ave - buffer area, analyzed on 05/16/2023.

Footprint analyzed

DESCRIPTION	Area of Interest	
	Acr	Pct
No Data	2,717.77	87.99%
PRIORITY 4	10.95	0.35%
PRIORITY 6	295.62	9.57%
PRIORITY 7	64.33	2.08%
Totals	3,088.66	-

CLIP Version 4 Strategic Habitat Conservation Areas

Metadata: https://etdmpub.fl-a-etat.org/meta/clipv4_shca.xml

E Fowler Ave - buffer area, analyzed on 05/16/2023.

Footprint analyzed

DESCRIPTION	Area of Interest	
	Acr	Pct
No Data	3,088.66	100.0%
Totals	3,088.66	-

CLIP Version 4 Surface Water Resource Priorities

Metadata: https://etdmpub.fl.a-etat.org/meta/clipv4_srfwtrrp.xml

E Fowler Ave - buffer area, analyzed on 05/16/2023.

Footprint analyzed

DESCRIPTION	Area of Interest	
	Acr	Pct
No Data	2,717.77	87.99%
PRIORITY 5	359.94	11.65%
PRIORITY 4	10.95	0.35%
Totals	3,088.66	-

CLIP Version 4 Wetlands

Metadata: https://etdmpub.fl.a-etat.org/meta/clipv4_wetland.xml

E Fowler Ave - buffer area, analyzed on 05/16/2023.

Footprint analyzed

DESCRIPTION	Area of Interest	
	Acr	Pct
No Data	3,041.9	98.49%
PRIORITY 6	46.76	1.51%
Totals	3,088.66	-

Civic Centers (Points)

Metadata: https://etdmpub.fl.a-etat.org/meta/gc_civiccenter.xml

E Fowler Ave - buffer area, analyzed on 05/16/2023.

Footprint analyzed

Facility Type	Name	Google Map
STADIUMS AND ARENAS	YUENGLING CENTER AT THE UNIVERSITY OF SOUTH FLORIDA	https://www.google.com/maps/place/17RLM6177704555
STADIUMS AND ARENAS	USF BASEBALL STADIUM AT THE UNIVERSITY OF SOUTH FLORIDA	https://www.google.com/maps/place/17RLM6198004513
STADIUMS AND ARENAS	USF SOFTBALL STADIUM AT THE UNIVERSITY OF SOUTH FLORIDA	https://www.google.com/maps/place/17RLM6196104436
STADIUMS AND ARENAS	USF CORBETT SOCCER STADIUM AT THE UNIVERSITY OF SOUTH FLORIDA	https://www.google.com/maps/place/17RLM6204104654

Summary: 4 feature(s) found within buffer.

Community Centers (Points)

Metadata: https://etdmpub.fl-a-etat.org/meta/gc_communitycenter.xml

E Fowler Ave - buffer area, analyzed on 05/16/2023.

Footprint analyzed

Description	Description	Google Map
COPELAND PARK COMMUNITY CENTER	COPELAND PARK COMMUNITY CENTER	https://www.google.com/maps/place/17RLM5827003602
MASONIC LODGE - TEMPLE TERRACE 330 F & AM	MASONIC LODGE - TEMPLE TERRACE 330 F & AM	https://www.google.com/maps/place/17RLM6308804288

Summary: 2 feature(s) found within buffer.

Community and Fraternal Center Boundaries

Metadata: https://etdmpub.fl-a-etat.org/meta/gc_communitycenterbnd.xml

E Fowler Ave - buffer area, analyzed on 05/16/2023.

Footprint analyzed

Name	Google Map
COPELAND PARK COMMUNITY CENTER	https://www.google.com/maps/place/17RLM5827003602
MASONIC LODGE - TEMPLE TERRACE 330 F & AM	https://www.google.com/maps/place/17RLM6308804288

Summary: 10.67 acres, 0.3 percent of analysis area.

County Demographics - 2000 Census
2000 Census General Demographic Profile by County

Metadata: <https://etdmpub.fl-a-etat.org/meta/cntdem.xml>

E Fowler Ave - buffer area, analyzed on 05/16/2023.

Footprint analyzed

County	Total Population	# Male	# Female	Median Age	# White	# Black or African American	# American Indian, Eskimo, or Aleut	# Asian	# Native Hawaiian and Other Pacific Islander	# Some Other Race	# Hispanic or Latino (of any race).	Total Number of Households	Average Household Size
HILLSBOROUGH	998948.0	488772.0	510176.0	35.1	750903.0	149423.0	3879.0	21947.0	727.0	46539.0	179692.0	391357.0	2.51

Summary: 3087.92 acres, 100 percent of analysis area.

Cultural Centers (Polygons)

Cultural Centers and Libraries (Polygons)

Metadata: https://etdmpub.fl.a-etat.org/meta/gc_culturecenterbnd.xml

E Fowler Ave - buffer area, analyzed on 05/16/2023.

Footprint analyzed

Name	Type	Google Map
MOSI (MUSEUM OF SCIENCE & INDUSTRY)	MUSEUMS AND ART GALLERIES	https://www.google.com/maps/place/17RLM6206903944
SCIENCE LIBRARY AT MOSI - MUSEUM OF SCIENCE AND INDUSTRY	LIBRARY	https://www.google.com/maps/place/17RLM6196203950
SHRINERS HOSPITAL FOR CHILDREN - MEDICAL LIBRARY	LIBRARY	https://www.google.com/maps/place/17RLM6017904839
UNIVERSITY OF SOUTH FLORIDA - SCHOOL OF LIBRARY AND INFORMATION SCIENCE	LIBRARY	https://www.google.com/maps/place/17RLM6132504497
UNIVERSITY OF SOUTH FLORIDA - TAMPA CAMPUS LIBRARY-USF	LIBRARY	https://www.google.com/maps/place/17RLM6121604612
UNIVERSITY OF SOUTH FLORIDA BOTANICAL GARDEN	ARBORETA & BOTANICAL GARDENS	https://www.google.com/maps/place/17RLM6002304436

Summary: 29.97 acres, 1.0 percent of analysis area.

Cultural Centers (Points)

Metadata: https://etdmpub.fl.a-etat.org/meta/gc_culturecenter.xml

E Fowler Ave - buffer area, analyzed on 05/16/2023.

Footprint analyzed

Name	Description	Google Map
MOSI (MUSEUM OF SCIENCE & INDUSTRY)	MOSI (MUSEUM OF SCIENCE & INDUSTRY)	https://www.google.com/maps/place/17RLM6206903944
SCIENCE LIBRARY AT MOSI - MUSEUM OF SCIENCE AND INDUSTRY	SCIENCE LIBRARY AT MOSI - MUSEUM OF SCIENCE AND INDUSTRY	https://www.google.com/maps/place/17RLM6196203950
SHRINERS HOSPITAL FOR CHILDREN - MEDICAL LIBRARY	SHRINERS HOSPITAL FOR CHILDREN - MEDICAL LIBRARY	https://www.google.com/maps/place/17RLM6017904839
UNIVERSITY OF SOUTH FLORIDA - SCHOOL OF LIBRARY AND INFORMATION SCIENCE	UNIVERSITY OF SOUTH FLORIDA - SCHOOL OF LIBRARY AND INFORMATION SCIENCE	https://www.google.com/maps/place/17RLM6132504497
UNIVERSITY OF SOUTH FLORIDA - TAMPA CAMPUS LIBRARY-USF	UNIVERSITY OF SOUTH FLORIDA - TAMPA CAMPUS LIBRARY-USF	https://www.google.com/maps/place/17RLM6121604612
UNIVERSITY OF SOUTH FLORIDA BOTANICAL GARDEN	UNIVERSITY OF SOUTH FLORIDA BOTANICAL GARDEN	https://www.google.com/maps/place/17RLM6002304436

Summary: 6 feature(s) found within buffer.

DFIRM (SFHA) 100 Year Flood Zones

Metadata: https://etdmpub.fl-a-etat.org/meta/dfirm_100_floodzones.xml

E Fowler Ave - buffer area, analyzed on 05/16/2023.

Footprint analyzed

DESCRIPTION	Area of Interest	
	Acr	Pct
OUTSIDE 100 YEAR FLOODPLAIN	2,802.04	90.73%
AE	251.55	8.15%
A	34.79	1.13%
Totals	3,088.38	-

DFIRM 100 Year Floodplain

Metadata: https://etdmpub.fl-a-etat.org/meta/dfirm_100.xml

E Fowler Ave - buffer area, analyzed on 05/16/2023.

Footprint analyzed

DESCRIPTION	Area of Interest	
	Acr	Pct
OUTSIDE 100 YEAR FLOODPLAIN	2,802.04	90.73%
100 YEAR FLOODPLAIN	286.34	9.27%
Totals	3,088.38	-

DFIRM 500 Year Floodplain

Metadata: https://etdmpub.fl-a-etat.org/meta/dfirm_500.xml

E Fowler Ave - buffer area, analyzed on 05/16/2023.

Footprint analyzed

DESCRIPTION	Area of Interest	
	Acr	Pct
OUTSIDE 500 YEAR FLOODPLAIN	2,801.87	90.72%
500 YEAR FLOODPLAIN	286.59	9.28%
Totals	3,088.46	-

DRASTIC Coverage for the Floridan Aquifer System

Metadata: <https://etdmpub.fl-a-etat.org/meta/aqdrfl.xml>

E Fowler Ave - buffer area, analyzed on 05/16/2023.

Footprint analyzed

Index Score (Sum of Weighted Scores)	Area of Interest	
	Acr	Pct
151	755.64	24.47%
171	2,332.28	75.53%
Totals	3,087.92	-

DRASTIC Coverage for the Surficial Aquifer System

Metadata: <https://etdmpub.fl-a-etat.org/meta/aqdrsru.xml>

E Fowler Ave - buffer area, analyzed on 05/16/2023.

Footprint analyzed

Index Score (Sum of Weighted Scores)	Area of Interest	
	Acr	Pct
183	326.76	10.58%
178	1,806.39	58.5%
181	61.07	1.98%
186	522.24	16.91%
168	371.45	12.03%
Totals	3,087.92	-

Developments of Regional Impact (DRI)

Developments of Regional Impact

Metadata: <https://etdmpub.fl-a-etat.org/meta/dri.xml>

E Fowler Ave - buffer area, analyzed on 05/16/2023.

Footprint analyzed

Description	Area of Interest	
	Acr	Pct
USF MASS SEATING FACILITY [ADA NO: 1977-009][DO EXPIRED]	13.03	0.42%
UNIVERSITY BUSINESS CENTER [ADA NO: 1988-039][ESSENTIALLY BUILTOUT]	4.62	0.15%
UNIVERSITY TECHNOLOGY PARK [ADA NO: 1990-024][APPROVED WITH CONDITIONS]	103.67	3.36%
Totals	121.31	-

EPA Water Quality Data Monitoring Stations
Water quality data monitoring stations from EPA STORET system.

Metadata: <https://etdmpub.fl-a-etat.org/meta/epastoret.xml>

E Fowler Ave - buffer area, analyzed on 05/16/2023.

Footprint analyzed

ID	Station	Agency	Type
21FLGW_WQX-27182	27182	21FLGW_WQX	LAKE
21FLGW_WQX-7653	7653	21FLGW_WQX	LAKE
21FLHILL_WQX-513	513	21FLHILL_WQX	RIVER/STREAM
21FLTPA_WQX-2803300822741	2803300822741	21FLTPA_WQX	RIVER/STREAM
USGS-02305851	02305851	USGS-FL	STREAM
USGS-02305855	02305855	USGS-FL	STREAM
USGS-280250082233001	280250082233001	USGS-FL	WELL
USGS-280250082233002	280250082233002	USGS-FL	WELL
USGS-280250082233003	280250082233003	USGS-FL	WELL
USGS-280250082233200	280250082233200	USGS-FL	FACILITY: DIVERSION
USGS-280251082234801	280251082234801	USGS-FL	WELL
USGS-280251082273101	280251082273101	USGS-FL	WELL
USGS-280252082232702	280252082232702	USGS-FL	WELL
USGS-280252082232703	280252082232703	USGS-FL	WELL
USGS-280253082232101	280253082232101	USGS-FL	WELL
USGS-280253082274000	280253082274000	USGS-FL	STREAM: DITCH
USGS-280254082232701	280254082232701	USGS-FL	WELL
USGS-280254082232702	280254082232702	USGS-FL	WELL
USGS-280254082232801	280254082232801	USGS-FL	WELL
USGS-280257082232701	280257082232701	USGS-FL	WELL
USGS-280257082252601	280257082252601	USGS-FL	WELL
USGS-280258082243301	280258082243301	USGS-FL	WELL
USGS-280259082233401	280259082233401	USGS-FL	WELL
USGS-280259082255401	280259082255401	USGS-FL	WELL
USGS-280300082274600	280300082274600	USGS-FL	STREAM: DITCH
USGS-280303082244001	280303082244001	USGS-FL	WELL
USGS-280304082244401	280304082244401	USGS-FL	WELL
USGS-280309082274401	280309082274401	USGS-FL	STREAM
USGS-280311082234601	280311082234601	USGS-FL	WELL
USGS-280311082274200	280311082274200	USGS-FL	SPRING
USGS-280313082230801	280313082230801	USGS-FL	WELL
USGS-280315082270301	280315082270301	USGS-FL	WELL
USGS-280316082274100	280316082274100	USGS-FL	STREAM: DITCH

ID	Station	Agency	Type
USGS-280328082234301	280328082234301	USGS-FL	WELL

Summary: 34 feature(s) found within buffer.

Ecosystem Management Areas

Florida Department of Environmental Protection Ecosystem Management Areas.

Metadata: <https://etdmpub.fl-a-etat.org/meta/emabnd.xml>

E Fowler Ave - buffer area, analyzed on 05/16/2023.

Footprint analyzed

Ecosystem Management Area (Section)	Area of Interest	
	Acr	Pct
GREATER TAMPA BAY EMA	3,087.92	100%
Totals	3,087.92	-

Environmental Geology

Metadata: <https://etdmpub.fl-a-etat.org/meta/fdepgeo.xml>

E Fowler Ave - buffer area, analyzed on 05/16/2023.

Footprint analyzed

Geologic Category	Area of Interest	
	Acr	Pct
MED. FINE SAND AND SILT	3,087.92	100%
Totals	3,087.92	-

Existing Recreational Trails

Metadata: https://etdmpub.fl-a-etat.org/meta/existing_trails.xml

E Fowler Ave - buffer area, analyzed on 05/16/2023.

Footprint analyzed

Trail Name	0 Ft.
COPELAND PARK	10845.66

FDEM Storm Surge Zones in Florida (10m raster)

Metadata: https://etdmpub.fl-a-etat.org/meta/ss_zones.xml

E Fowler Ave - buffer area, analyzed on 05/16/2023.

Footprint analyzed

DESCRIPTION	Area of Interest	
	Acr	Pct
Outside Storm Surge Zone	3,018.95	97.76%
CAT 4 Storm Surge Zone	24.14	0.78%
CAT 5 Storm Surge Zone	45.15	1.46%
Totals	3,088.24	-

FDEP Adopted Aquifer Minimum Flows and Levels (MFLs)

Metadata: https://etdmpub.fl-a-etat.org/meta/mfl_aquifer.xml

E Fowler Ave - buffer area, analyzed on 05/16/2023.

Footprint analyzed

System	Waterbody Type	MFL Status
NORTHERN TAMPA BAY SWIMAL	AQUIFER	MEETING

Summary: 3087.92 acres, 100 percent of analysis area.

FDEP Dry Cleaning Program Sites

FDEP Dry Cleaning Program Sites

Metadata: <https://etdmpub.fl-a-etat.org/meta/dryclean.xml>

E Fowler Ave - buffer area, analyzed on 05/16/2023.

Footprint analyzed

Site ID	Name	Google Map
000299500268	COIN - O - MAGIC LAUNDROMAT	https://www.google.com/maps/place/17RLM5822903955
000299500840	ELITE CLEANER	https://www.google.com/maps/place/17RLM6309903693
000299800588	UNIVERSITY EAGLE DRY CLEANERS - FORMER	https://www.google.com/maps/place/17RLM5955704254

Summary: 3 feature(s) found within buffer.

FDEP Environmental Restoration Integrated Cleanup (ERIC) Sites

Metadata: https://etdmpub.fl-a-etat.org/meta/eric_waste_cleanup.xml

E Fowler Ave - buffer area, analyzed on 05/16/2023.

Footprint analyzed

Site Name	ERIC ID	Program	Site Status	Google Map
BOB WILSON DODGE (FORMER)	ERIC_13916	RESPONSIBLE PARTY CLEANUP	CLOSED	https://www.google.com/maps/place/17RLM5773804105
COIN - O - MAGIC LAUNDROMAT	ERIC_4690	DRYCLEANING SOLVENT CLEANUP PROGRAM	OPEN	https://www.google.com/maps/place/17RLM5822903954
DART INDUSTRIES INC FKA THATCHER GLASS CORP	ERIC_13956	RESPONSIBLE PARTY CLEANUP	OPEN	https://www.google.com/maps/place/17RLM6117503547
ELITE CLEANER	ERIC_4708	DRYCLEANING SOLVENT CLEANUP PROGRAM	OPEN	https://www.google.com/maps/place/17RLM6309903693
FOWLER & 50TH ST / PIZZO ELEMENTARY	ERIC_13735	RESPONSIBLE PARTY CLEANUP	OPEN	https://www.google.com/maps/place/17RLM6205204152
GEORGE MICHAEL'S CLEANERS	ERIC_13763	RESPONSIBLE PARTY CLEANUP	CLOSED	https://www.google.com/maps/place/17RLM6286103900
GEORGE MICHAELS CLEANERS	ERIC_4760	DRYCLEANING SOLVENT CLEANUP PROGRAM	CLOSED	https://www.google.com/maps/place/17RLM6286303899
NORMANDY PARK APARTMENTS	ERIC_3884	SUPERFUND NATIONAL PRIORITIES LIST (NPL) SITES	OPEN	https://www.google.com/maps/place/17RLM6292203464
NORMANDY PARK APARTMENTS	ERIC_3884	CERCLA SITE SCREENING PROGRAM	OPEN	https://www.google.com/maps/place/17RLM6292203464
PABST BREWING COMPANY/BALL CORPORATION	ERIC_13807	RESPONSIBLE PARTY CLEANUP	CLOSEDWCOND	https://www.google.com/maps/place/17RLM6172403434
RETREAT AT TAMPA	ERIC_7520	RESPONSIBLE PARTY CLEANUP	CLOSEDWCOND	https://www.google.com/maps/place/17RLM6127303727
RETREAT AT TAMPA	ERIC_7520	HILLSBOROUGH EPC BROWNFIELDS	CLOSEDWCOND	https://www.google.com/maps/place/17RLM6127303727
THE RETREAT AT TAMPA	ERIC_13999	RESPONSIBLE PARTY CLEANUP	CLOSED	https://www.google.com/maps/place/17RLM6127703729
UNIVERSITY EAGLE DRY CLEANERS - FORMER	ERIC_4797	DRYCLEANING SOLVENT CLEANUP PROGRAM	ONHOLD	https://www.google.com/maps/place/17RLM5955704254
UNIVERSITY OF SOUTH FLORIDA WELLFIELD PART A-1988	ERIC_5649	RESPONSIBLE PARTY CLEANUP	CLOSEDWCOND	https://www.google.com/maps/place/17RLM6110704748
UNIVERSITY OF SOUTH FLORIDA WELLFIELD PART A-1988	ERIC_5649	SITE INVESTIGATION SECTION	CLOSEDWCOND	https://www.google.com/maps/place/17RLM6110704748

Summary: 16 feature(s) found within buffer.

FDEP Flowing Waters Resource

Metadata: https://etdmpub.fl.a-etat.org/meta/flow_waters_rsrc.xml

E Fowler Ave - buffer area, analyzed on 05/16/2023.

Footprint analyzed

Resource and GNIS Name	0 Ft.
STREAM [CURIOSITY CREEK]	3211.97

FDEP Institutional Controls Registry Sites

Metadata: https://etdmpub.fl.a-etat.org/meta/icr_sitesbnd.xml

E Fowler Ave - buffer area, analyzed on 05/16/2023.

Footprint analyzed

Facility Name	Site Name	Facility/Site ID	Document url
GEORGE MICHAELS CLEANERS	GEORGE MICHAELS CLEANERS	ERIC_4760	https://prodenv.dep.state.fl.us/DepNexus/public/electronic-documents/ERIC_4760/gis-facility!search
NORMANDY PARK APARTMENTS	NORMANDY PARK APARTMENTS	ERIC_3884	https://prodenv.dep.state.fl.us/DepNexus/public/electronic-documents/ERIC_3884/gis-facility!search

Summary: 9.33 acres, 0.3 percent of analysis area.

FDEP National Pollutant Discharge Elimination System (NPDES) Stormwater Facilities and Activities

Metadata: https://etdmpub.fl.a-etat.org/meta/npdes_stw_fac.xml

E Fowler Ave - buffer area, analyzed on 05/16/2023.

Footprint analyzed

Name	Permit Type	Document url	Google Map
CHICK-FIL-A - FOWLER WEST #4229 [FLR10SH08]	STORMWATER - SMALL CONSTRUCTION (1-5 AC)	https://prodenv.dep.state.fl.us/DepNexus/public/electronic-documents/FLR10SH08/gis-facility!search	https://www.google.com/maps/place/17RLM5963403973
CORE TAMPA HUB [FLR20EA28]	CONSTRUCTION GENERIC DEWATERING SMALL	https://prodenv.dep.state.fl.us/DepNexus/public/electronic-documents/FLR20EA28/gis-facility!search	https://www.google.com/maps/place/17RLM5933104368
FOWLER AND 51 REDEVELOPMENT [FLR20DB34]	CONSTRUCTION GENERIC DEWATERING SMALL	https://prodenv.dep.state.fl.us/DepNexus/public/electronic-documents/FLR20DB34/gis-facility!search	https://www.google.com/maps/place/17RLM6248004078
FOWLER SELF STORAGE - TAMPA, FL [FLR10SI76]	STORMWATER - SMALL CONSTRUCTION (1-5 AC)	https://prodenv.dep.state.fl.us/DepNexus/public/electronic-documents/FLR10SI76/gis-facility!search	https://www.google.com/maps/place/17RLM5845403946
H. LEE MOFFITT CANCER CENTER AND RESEARCH INST. [FLR10TN51]	STORMWATER - LARGE CONSTRUCTION (>= 5 AC)	https://prodenv.dep.state.fl.us/DepNexus/public/electronic-documents/FLR10TN51/gis-facility!search	https://www.google.com/maps/place/17RLM6095403378
H. LEE MOFFITT CANCER CENTER AND RESEARCH INST. [FLR10TS09]	STORMWATER - LARGE CONSTRUCTION (>= 5 AC)	https://prodenv.dep.state.fl.us/DepNexus/public/electronic-documents/FLR10TS09/gis-facility!search	https://www.google.com/maps/place/17RLM6092803285
HOTEL MCKINLEY [FLR10PV28]	STORMWATER - SMALL CONSTRUCTION (1-5 AC)	https://prodenv.dep.state.fl.us/DepNexus/public/electronic-documents/FLR10PV28/gis-facility!search	https://www.google.com/maps/place/17RLM6074303917
MET TAMPA [FLR20FL35]	CONSTRUCTION GENERIC DEWATERING LARGE	https://prodenv.dep.state.fl.us/DepNexus/public/electronic-documents/FLR20FL35/gis-facility!search	https://www.google.com/maps/place/17RLM5952203977
MILLER ALE HOUSE [FLR20AT90]	CONSTRUCTION GENERIC DEWATERING SMALL	https://prodenv.dep.state.fl.us/DepNexus/public/electronic-documents/FLR20AT90/gis-facility!search	https://www.google.com/maps/place/17RLM5868604125
MOFFITT MCKINLEY OUTPATIENT CENTER [FLR20BJ34]	CONSTRUCTION GENERIC DEWATERING SMALL	https://prodenv.dep.state.fl.us/DepNexus/public/electronic-documents/FLR20BJ34/gis-facility!search	https://www.google.com/maps/place/17RLM6074603527
PEPSI BOTTLING GROUP [FLR05F879]	STORMWATER - MULTISECTOR GENERIC PERMIT	https://prodenv.dep.state.fl.us/DepNexus/public/electronic-documents/FLR05F879/gis-facility!search	https://www.google.com/maps/place/17RLM5996703733
POLLO TROPICAL [FLR10QM58]	STORMWATER - SMALL CONSTRUCTION (1-5 AC)	https://prodenv.dep.state.fl.us/DepNexus/public/electronic-documents/FLR10QM58/gis-facility!search	https://www.google.com/maps/place/17RLM6249103962
SR 582/ FOWLER AVE INTERSECTION	STORMWATER - SMALL CONSTRUCTION	https://prodenv.dep.state.fl.us/DepNexus/public/electronic-documents/FLR10QM58/gis-facility!search	https://www.google.com/maps/place/17RLM6249103962

Name	Permit Type	Document url	Google Map
IMPROVEMENTS [FLR10UU38]	(1-5 AC)	/public/electronic-documents/FLR10UU38/gis-facility!search	RLM5899104068
SR 582/ FOWLER AVE INTERSECTION IMPROVEMENTS [FLR10UV38]	STORMWATER - SMALL CONSTRUCTION (1-5 AC)	https://prodenv.dep.state.fl.us/DepNexus/public/electronic-documents/FLR10UV38/gis-facility!search	https://www.google.com/maps/place/17RLM5738604115
SYPRIS ELECTRONICS LLC [FLR05B266]	STORMWATER - MULTISECTOR GENERIC PERMIT	https://prodenv.dep.state.fl.us/DepNexus/public/electronic-documents/FLR05B266/gis-facility!search	https://www.google.com/maps/place/17RLM6095403303
SYPRIS ELECTRONICS LLC [FLRNEF640]	STORMWATER - NO EXPOSURE CERTIFICATION	https://prodenv.dep.state.fl.us/DepNexus/public/electronic-documents/FLRNEF640/gis-facility!search	https://www.google.com/maps/place/17RLM6095403303
TAMPA FAMILY HEALTH CENTER- NEBRASKA AVE [FLR10TR94]	STORMWATER - SMALL CONSTRUCTION (1-5 AC)	https://prodenv.dep.state.fl.us/DepNexus/public/electronic-documents/FLR10TR94/gis-facility!search	https://www.google.com/maps/place/17RLM5737504780
TEMPLE TERRACE, CITY OF [FLS000009]	STORMWATER - MUNICIPAL SEPARATE STORM SEWER SYSTEMS	https://prodenv.dep.state.fl.us/DepNexus/public/electronic-documents/FLS000009/gis-facility!search	https://www.google.com/maps/place/17RLM6283203639
TFHC MEDICAL TECHNICIAN TRAINING CENTER [FLR20ER75]	CONSTRUCTION GENERIC DEWATERING SMALL	https://prodenv.dep.state.fl.us/DepNexus/public/electronic-documents/FLR20ER75/gis-facility!search	https://www.google.com/maps/place/17RLM5725704762
UNIVERSITY OF SOUTH FLORIDA [FLR10UB86]	STORMWATER - SMALL CONSTRUCTION (1-5 AC)	https://prodenv.dep.state.fl.us/DepNexus/public/electronic-documents/FLR10UB86/gis-facility!search	https://www.google.com/maps/place/17RLM6149504591
USF STUDENT WELLNESS CENTER PHASE 1 [FLR10UM31]	STORMWATER - SMALL CONSTRUCTION (1-5 AC)	https://prodenv.dep.state.fl.us/DepNexus/public/electronic-documents/FLR10UM31/gis-facility!search	https://www.google.com/maps/place/17RLM6162404572
USPS TAMPA VMF [FLRNEE156]	STORMWATER - NO EXPOSURE CERTIFICATION	https://prodenv.dep.state.fl.us/DepNexus/public/electronic-documents/FLRNEE156/gis-facility!search	https://www.google.com/maps/place/17RLM5643304372
YUENGLING BEER CAMPUS [FLR10UA81]	STORMWATER - LARGE CONSTRUCTION (>= 5 AC)	https://prodenv.dep.state.fl.us/DepNexus/public/electronic-documents/FLR10UA81/gis-facility!search	https://www.google.com/maps/place/17RLM5991503521
YUENGLING BREWING CO OF TAMPA [FLR05C281]	STORMWATER - MULTISECTOR GENERIC PERMIT	https://prodenv.dep.state.fl.us/DepNexus/public/electronic-documents/FLR05C281/gis-facility!search	https://www.google.com/maps/place/17RLM5997703437

Summary: 24 feature(s) found within buffer.

FDEP Off Site Contamination Notices

Metadata: https://etdmpub.fl-a-etat.org/meta/noticing_fdep.xml

E Fowler Ave - buffer area, analyzed on 05/16/2023.

Footprint analyzed

Program Site Name	0 Ft.
BP Circle 364	23
Circle K #00129	5
Circle K #8533	1
Kazars Service Station	3
Normandy Park Apts	13
Sunoco - Royal Food Mart	25

FDEP Public Water Supply (PWS) Plants

Metadata: https://etdmpub.fl-a-etat.org/meta/pws_plants_nonfed.xml

E Fowler Ave - buffer area, analyzed on 05/16/2023.

Footprint analyzed

Public Water System, Plant Name, ID	Google Map
ACADEMY OF TAMPA INC [ACADEMY OF TAMPA INC - PWS ID: 6292125]	https://www.google.com/maps/place/17RLM5789004737
HI PINES MOBILE HOME PARK [HI PINES MHP PLANT - PWS ID: 6290758]	https://www.google.com/maps/place/17RLM5639804707
LA CASA MIA [LA CASA MIA PLANT - PWS ID: 6292089]	https://www.google.com/maps/place/17RLM5779204615
REGENCY OAKS [REGENCY OAKS PLANT - PWS ID: 6292643]	https://www.google.com/maps/place/17RLM5772204818
TERRACE SQUARE APTS [TERRACE SQUARE APTS - PWS ID: 6292099]	https://www.google.com/maps/place/17RLM6337504554

Summary: 5 feature(s) found within buffer.

FDEP STORET Stations

Metadata: https://etdmpub.fl-a-etat.org/meta/storet_stations.xml

E Fowler Ave - buffer area, analyzed on 05/16/2023.

Footprint analyzed

Station ID	Name and WBID	Google Map
27182	SW2-SL-2003 UNKNOWN [STATION ID: 27182]	https://www.google.com/maps/place/17RLM5863104567
2803300822741	TP12027S - CURIOSITY CREEK [STATION ID: 2803300822741]	https://www.google.com/maps/place/17RLM5638104527
513	CURIOSITY CREEK AT 122ND AVE. W OF FLORIDA & E OF OLA [STATION ID: 513]	https://www.google.com/maps/place/17RLM5638704537
7653	SWB-SL-1055 UNKNOWN [STATION ID: 7653]	https://www.google.com/maps/place/17RLM5998704669
HIL-CURCRK124-1	HIL-CURCRK124-1 [STATION ID: HIL-CURCRK124-1]	https://www.google.com/maps/place/17RLM5651904710
HIL-CURCRK124-2	HIL-CURCRK124-2 [STATION ID: HIL-CURCRK124-2]	https://www.google.com/maps/place/17RLM5651904710
HIL-CURCRK124-3	HIL-CURCRK124-3 [STATION ID: HIL-CURCRK124-3]	https://www.google.com/maps/place/17RLM5651904710
HIL-PD10-02-2	HIL-PD10-02-2 [STATION ID: HIL-PD10-02-2]	https://www.google.com/maps/place/17RLM5933904647

Summary: 8 feature(s) found within buffer.

FDEP Superfund/National Priority List (NPL) Waste Cleanup Sites

Metadata: https://etdmpub.fl-a-etat.org/meta/hazwaste_sp_npl.xml

E Fowler Ave - buffer area, analyzed on 05/16/2023.

Footprint analyzed

ERIC ID	Program	Status	Name	Google Map
ERIC_3884	NPL	OPEN	NORMANDY PARK APARTMENTS	https://www.google.com/maps/place/17RLM6292203465

Summary: 1 feature(s) found within buffer.

FDEP Waters Not Attaining Standards (WNAS)

Metadata: https://etdmpub.florida.gov/meta/waters_not_std.xml

E Fowler Ave - buffer area, analyzed on 05/16/2023.

Footprint analyzed

Name (WBID)	Area of Interest	
	Acr	Pct
CYPRESS CREEK [WBID: 1402]	63.78	2.07%
HILLSBOROUGH RESERVOIR [WBID: 1443H]	3,912.36	126.7%
CURIOSITY CREEK [WBID: 1523]	560.38	18.15%
HILLSBOROUGH RIVER (ABOVE RESERVOIR) [WBID: 1443I]	1,015.16	32.88%
Totals	5,551.68	-

FDOH Known On-Site Domestic Wells

Metadata: https://etdmpub.florida.gov/meta/flwmi_well_septic.xml

E Fowler Ave - buffer area, analyzed on 05/16/2023.

Footprint analyzed

Well (Known)	0 Ft.
KnownWell	60

FDOH Known On-Site Septic Systems

Metadata: https://etdmpub.florida.gov/meta/flwmi_well_septic.xml

E Fowler Ave - buffer area, analyzed on 05/16/2023.

Footprint analyzed

Septic (Known)	0 Ft.
KnownSeptic	106

FDOH Likely On-Site Domestic Wells

Metadata: https://etdmpub.florida.gov/meta/flwmi_well_septic.xml

E Fowler Ave - buffer area, analyzed on 05/16/2023.

Footprint analyzed

Well (Likely or Somewhat Likely)	0 Ft.
LikelyWell	10
SWLWell	9

FDOH Likely On-Site Septic Systems

Metadata: https://etdmpub.fl-a-etat.org/meta/flwmi_well_septic.xml

E Fowler Ave - buffer area, analyzed on 05/16/2023.

Footprint analyzed

Septic (Likely or Somewhat Likely)	0 Ft.
LikelySeptic	306
SWLSeptic	242

FDOT 5 Year Crash Rates (2014-2018)

FDOT 5 Year Crash Rates (Safety ratio greater than 1)

Metadata: https://etdmpub.fl-a-etat.org/meta/fdot_crash_counts_2018.xml

E Fowler Ave - buffer area, analyzed on 05/16/2023.

Footprint analyzed

Percent Confidence	State Rd	RCI Roadway ID	Safety Ratio
48.05	SR685	10020000	1.10917207
85.0	SR582	10290000	1.22977316
90.0	SR582	10290000	1.45667534
99.9	SR582	10290000	1.04894604
99.9	SR583	10330000	1.5993875
99.99	SR45	10040000	1.06207996
99.99	SR45	10040000	2.86683923
99.99	SR582	10290000	2.38909745
99.99	SR582	10290000	2.10139475
99.99	SR582	10290000	1.84465974
99.99	SR93	10320000	1.47319657
99.99	SR582	10290000	1.3868161
99.99	SR582	10290000	1.3802935
99.99	SR582	10290000	2.50165766
99.99	SR582	10290000	4.38747489
99.99	SR583	10330000	5.9040505
99.99	SR583	10330000	2.56853945

Summary: 22887.39 linear feet within buffer.

FDOT Fatal Crashes on SHS Roadways (2005 - 2007)

Metadata: https://etdmpub.fl-a-etat.org/meta/fdot_crash_2005_2007.xml

E Fowler Ave - buffer area, analyzed on 05/16/2023.

Footprint analyzed

Number of Fatal Crashes	0 Ft.
2005	2
2007	4

FDOT Fatal Crashes on SHS Roadways (2008 - 2009)

Metadata: https://etdmpub.fl-a-etat.org/meta/fdot_crash_2008_2009.xml

E Fowler Ave - buffer area, analyzed on 05/16/2023.

Footprint analyzed

Number of Fatal Crashes	0 Ft.
2008	8
2009	5

FDOT Fatal Crashes on SHS Roadways (2010)

Metadata: https://etdmpub.fl-a-etat.org/meta/fdot_crash_2010.xml

E Fowler Ave - buffer area, analyzed on 05/16/2023.

Footprint analyzed

Number of Fatal Crashes	0 Ft.
2010	1

FDOT Fatal Crashes on SHS Roadways (2011)

Metadata: https://etdmpub.fl-a-etat.org/meta/fdot_crash_2011.xml

E Fowler Ave - buffer area, analyzed on 05/16/2023.

Footprint analyzed

Number of Fatal Crashes	0 Ft.
2011	3

FDOT Fatal Crashes on SHS Roadways (2012)

Metadata: https://etdmpub.fl-a-etat.org/meta/fdot_crash_2012.xml

E Fowler Ave - buffer area, analyzed on 05/16/2023.

Footprint analyzed

Number of Fatal Crashes	0 Ft.
2012	2

FDOT Fatal Crashes on SHS Roadways (2013)

Metadata: https://etdmpub.fl-a-etat.org/meta/fdot_crash_2013.xml

E Fowler Ave - buffer area, analyzed on 05/16/2023.

Footprint analyzed

Number of Fatal Crashes	0 Ft.
2013	3

FDOT Fatal Crashes on SHS Roadways (2014)

Metadata: https://etdmpub.fl-a-etat.org/meta/fdot_crash_2014.xml

E Fowler Ave - buffer area, analyzed on 05/16/2023.

Footprint analyzed

Number of Fatal Crashes	0 Ft.
2014	2

FDOT Nonfatal Crashes on SHS Roadways (2005 - 2007)

Metadata: https://etdmpub.fl-a-etat.org/meta/fdot_crash_2005_2007.xml

E Fowler Ave - buffer area, analyzed on 05/16/2023.

Footprint analyzed

Number of Non-Fatal Crashes	0 Ft.
2005	1044
2006	1754
2007	2390

FDOT Nonfatal Crashes on SHS Roadways (2008 - 2009)

Metadata: https://etdmpub.fl-a-etat.org/meta/fdot_crash_2008_2009.xml

E Fowler Ave - buffer area, analyzed on 05/16/2023.

Footprint analyzed

Number of Non-Fatal Crashes	0 Ft.
2008	1066
2009	462

FDOT Nonfatal Crashes on SHS Roadways (2010)

Metadata: https://etdmpub.fl-a-etat.org/meta/fdot_crash_2010.xml

E Fowler Ave - buffer area, analyzed on 05/16/2023.

Footprint analyzed

Number of Non-Fatal Crashes	0 Ft.
2010	445

FDOT Nonfatal Crashes on SHS Roadways (2011)

Metadata: https://etdmpub.fl-a-etat.org/meta/fdot_crash_2011.xml

E Fowler Ave - buffer area, analyzed on 05/16/2023.

Footprint analyzed

Number of Non-Fatal Crashes	0 Ft.
2011	385

FDOT Nonfatal Crashes on SHS Roadways (2012)

Metadata: https://etdmpub.fl-a-etat.org/meta/fdot_crash_2012.xml

E Fowler Ave - buffer area, analyzed on 05/16/2023.

Footprint analyzed

Number of Non-Fatal Crashes	0 Ft.
2012	380

FDOT Nonfatal Crashes on SHS Roadways (2013)

Metadata: https://etdmpub.fl-a-etat.org/meta/fdot_crash_2013.xml

E Fowler Ave - buffer area, analyzed on 05/16/2023.

Footprint analyzed

Number of Non-Fatal Crashes	0 Ft.
2013	488

FDOT Nonfatal Crashes on SHS Roadways (2014)

Metadata: https://etdmpub.fl-a-etat.org/meta/fdot_crash_2014.xml

E Fowler Ave - buffer area, analyzed on 05/16/2023.

Footprint analyzed

Number of Non-Fatal Crashes	0 Ft.
2014	542

FDOT Probable Small Animal Upland Hot Spots (Coarse scale)

Metadata: https://etdmpub.fl-a-etat.org/meta/avcs_upland_coarse.xml

E Fowler Ave - buffer area, analyzed on 05/16/2023.

Footprint analyzed

Location and model probability rank (0-6)	Area of Interest	
	Acr	Pct
56TH STREET (Probability=4)	0.09	0.0%
Totals	0.09	-

FDOT Probable Small Animal Wetland Hot Spots (Coarse scale)

Metadata: https://etdmpub.fl-a-etat.org/meta/avcs_wetland_coarse.xml

E Fowler Ave - buffer area, analyzed on 05/16/2023.

Footprint analyzed

Location and model probability rank (0-6)	Area of Interest	
	Acr	Pct
50TH ST (Probability=4)	20.47	0.66%
FLETCHER AVENUE (Probability=4)	0.66	0.02%
56TH STREET (Probability=4)	0.09	0.0%
Totals	21.22	-

FDOT RCI Bridges

Metadata: <https://etdmpub.fl-a-etat.org/meta/bridges.xml>

E Fowler Ave - buffer area, analyzed on 05/16/2023.

Footprint analyzed

Bridge Number

100231
100233

Summary: 210.76 linear feet within buffer.

FEMA DFIRM Panel Areas

Metadata: https://etdmpub.fl-a-etat.org/meta/dfirm_panel.xml

E Fowler Ave - buffer area, analyzed on 05/16/2023.

Footprint analyzed

FIRM Panel	Effective date
12057C0212H	2008-08-28 00:00:00
12057C0216H	2008-08-28 00:00:00
12057C0217H	2008-08-28 00:00:00

Summary: 3087.92 acres, 100 percent of analysis area.

FNAI Element Occurrence (Documented or Likely)

Metadata: https://etdmpub.fl-a-etat.org/meta/fleo_poly.xml

E Fowler Ave - buffer area, analyzed on 05/16/2023.

Footprint analyzed

Common Name	Area of Interest	
	Acr	Pct
GOPHER TORTOISE	13.21	0.43%
Totals	13.21	-

FNAI Element Occurrence (Potential)

Metadata: https://etdmpub.fl-a-etat.org/meta/fleo_poly.xml

E Fowler Ave - buffer area, analyzed on 05/16/2023.

Footprint analyzed

Common Name	Area of Interest	
	Acr	Pct
SHERMAN'S FOX SQUIRREL	19.53	0.63%
SHORT-TAILED SNAKE	972.88	31.5%
GOPHER FROG	25.16	0.81%
CHAPMAN'S SKELETONGRASS	25.16	0.81%
WAKULLA SPRINGS VARI-COLORED MICROCADDISFLY	2,814.14	91.13%
BICOLORED BURROWING SCARAB BEETLE	1,963.56	63.59%
ELONGATE JUNE BEETLE	1,986.56	64.33%
LARGE-JAWED CEBRIONID BEETLE	1,891.1	61.24%
FLORIDA CREAM AND BROWN MICROCADDISFLY	713.77	23.11%
EASTERN INDIGO SNAKE	25.16	0.81%
Totals	10,437.03	-

FWC 2003 Habitat and Landcover GRID

Metadata: https://etdmpub.fl-a-etat.org/meta/gfchab_2003.xml

E Fowler Ave - buffer area, analyzed on 05/16/2023.

Footprint analyzed

DESCRIPTION	Area of Interest	
	Acr	Pct
DRY PRAIRIES	112.31	3.63%
MIXED HARDWOOD-PINE FORESTS	21.35	0.69%
HARDWOOD HAMMOCKS AND FORESTS	40.92	1.32%
PINELANDS	147.45	4.77%
FRESHWATER MARSH AND WET PRAIRIE	30.47	0.99%
SHRUB SWAMP	30.69	0.99%
CYPRESS SWAMP	16.9	0.55%
MIXED WETLAND FOREST	39.36	1.27%
HARDWOOD SWAMP	13.34	0.43%
OPEN WATER	60.05	1.94%
SHRUB AND BRUSHLAND	8.45	0.27%
GRASSLAND	0.89	0.03%
BARE SOIL - CLEARCUT	10.67	0.35%
EXOTIC PLANTS	0.67	0.02%
HIGH IMPACT URBAN	2,223.94	71.98%
LOW IMPACT URBAN	332.26	10.75%
Totals	3,089.72	-

FWC Black Bear Range

Metadata: https://etdmpub.fl-a-etat.org/meta/bear_range.xml

E Fowler Ave - buffer area, analyzed on 05/16/2023.

Footprint analyzed

Name
COMMON
OCCASIONAL

Summary: 3087.92 acres, 100 percent of analysis area.

FWC Black Bear Related Calls

Metadata: https://etdmpub.fl-a-etat.org/meta/black_bear_related_calls.xml

E Fowler Ave - buffer area, analyzed on 05/16/2023.

Footprint analyzed

Report Type

HARVEST (HUNT)
IN AREA
IN AREA

Summary: 3 feature(s) found within buffer.

FWC Cooperative Land Cover (CLC v3.4)

Metadata: https://etdmpub.fl-a-etat.org/meta/clc_v3_4_state.xml

E Fowler Ave - buffer area, analyzed on 05/16/2023.

Footprint analyzed

DESCRIPTION	Area of Interest	
	Acr	Pct
1400 - MIXED HARDWOOD-CONIFEROUS	51.69	1.67%
1821 - LOW INTENSITY URBAN	223.75	7.25%
1822 - HIGH INTENSITY URBAN	2,045.26	66.23%
1840 - TRANSPORTATION	657.54	21.29%
1860 - UTILITIES	10.85	0.35%
2100 - FRESHWATER NON-FORESTED WETLANDS	10.01	0.32%
2110 - PRAIRIES AND BOGS	14.97	0.48%
2120 - MARSHES	10.48	0.34%
2200 - FRESHWATER FORESTED WETLANDS	6.62	0.21%
3100 - NATURAL LAKES AND PONDS	16.09	0.52%
3200 - CULTURAL-LACUSTRINE	40.82	1.32%
Totals	3,088.09	-

FWC IWHRs Reclass 2009

Metadata: https://etdmpub.fl-a-etat.org/meta/iwhrs_reclass_2009.xml

E Fowler Ave - buffer area, analyzed on 05/16/2023.

Footprint analyzed

DESCRIPTION	Area of Interest	
	Acr	Pct
No Data	60.05	1.94%
LOW	2,973.63	96.24%
MEDIUM	56.04	1.81%
Totals	3,089.72	-

FWC Potential Habitat Richness - 2009

Metadata: https://etdmpub.fl-a-etat.org/meta/pothab_rch_reclass.xml

E Fowler Ave - buffer area, analyzed on 05/16/2023.

Footprint analyzed

DESCRIPTION	Area of Interest	
	Acr	Pct
No Data	2,708.54	87.66%
LOW	362.95	11.75%
MEDIUM	18.24	0.59%
Totals	3,089.72	-

FWC Reclass of Wetland Habitats of High Priority to Endangered and Threatened Species in Florida - 2012

Metadata: https://etdmpub.fl-a-etat.org/meta/priority_wetlands_2012_reclass.xml

E Fowler Ave - buffer area, analyzed on 05/16/2023.

Footprint analyzed

DESCRIPTION	Area of Interest	
	Acr	Pct
No Data	2,690.08	87.07%
1-3 FOCAL SPECIES IN UPLAND AREAS	209.72	6.79%
4-6 FOCAL SPECIES IN WETLAND AREAS	172.13	5.57%
7-9 FOCAL SPECIES IN WETLAND AREAS	17.79	0.58%
Totals	3,089.72	-

FWC Strategic Habitat Conservation Areas Priority Rankings - 2009

Metadata: https://etdmpub.florida-forest.org/meta/shca_prio.xml

E Fowler Ave - buffer area, analyzed on 05/16/2023.

Footprint analyzed

DESCRIPTION	Area of Interest	
	Acr	Pct
No Data	3,089.72	100.0%
Totals	3,089.72	-

FWC Strategic Habitat Conservation Areas Richness - 2009

Metadata: https://etdmpub.florida-forest.org/meta/shca_rch.xml

E Fowler Ave - buffer area, analyzed on 05/16/2023.

Footprint analyzed

DESCRIPTION	Area of Interest	
	Acr	Pct
No Data	3,089.72	100.0%
Totals	3,089.72	-

FWC Strategic Habitat Conservation Areas by Species - 2009

Metadata: https://etdmpub.florida-forest.org/meta/shca_qry.xml

E Fowler Ave - buffer area, analyzed on 05/16/2023.

Footprint analyzed

DESCRIPTION	Area of Interest	
	Acr	Pct
NO SPECIES DATA	3,089.72	100.0%
Totals	3,089.72	-

FWC Watersheds containing Rare and Imperiled Fish

Metadata: <https://etdmpub.florida-forest.org/meta/rarimpwaters.xml>

E Fowler Ave - buffer area, analyzed on 05/16/2023.

Footprint analyzed

Watershed Name	Common Name
TROUT CREEK-HILLSBOROUGH RIVER	IRONCOLOR SHINER

Summary: 758.51 acres, 24.6 percent of analysis area.

Facility Crossings

Metadata: <https://etdmpub.fl-a-etat.org/meta/faccross.xml>

E Fowler Ave - buffer area, analyzed on 05/16/2023.

Footprint analyzed

Name

127 AVE
I-275/SR 93
MOSI PEDESTRIAN
SR-582/FOWLER AVE

Summary: 204.89 linear feet within buffer.

Federal Aviation Administration Obstructions

Locations of Federal Aviation Administration known obstructions

Metadata: <https://etdmpub.fl-a-etat.org/meta/faaobs.xml>

E Fowler Ave - buffer area, analyzed on 05/16/2023.

Footprint analyzed

Type of obstruction	0 Ft.
TOWER	7

Floridan Aquifer System FAVA II Response Theme

Metadata: https://etdmpub.fl-a-etat.org/meta/fava_fas_response.xml

E Fowler Ave - buffer area, analyzed on 05/16/2023.

Footprint analyzed

DESCRIPTION	Area of Interest	
	Acr	Pct
MOST VULNERABLE	3,088.61	100.0%
Totals	3,088.61	-

Forest Inventory and Analysis

Florida forest inventory and analysis from the USDA Forest Service

Metadata: <https://etdmpub.fl-a-etat.org/meta/flfia.xml>

E Fowler Ave - buffer area, analyzed on 05/16/2023.

Footprint analyzed

Description	0 Ft.
NONFOREST LAND	2

GEOPLAN School Facilities (Private)

Metadata: https://etdmpub.fl-a-etat.org/meta/gc_schools_priv.xml

E Fowler Ave - buffer area, analyzed on 05/16/2023.

Footprint analyzed

Enrollment	Number of Free Lunches	Google Map	Name	Operating Entity Class	Educational Level
0.0	0.0	https://www.google.com/maps/place/17RLM5806604065	PRINCE ACADEMY	PRIVATE	COMBINATION ELEMENTARY & SECONDARY
227.0	0.0	https://www.google.com/maps/place/17RLM6277703642	MONTESSORI PREPARATORY	PRIVATE	ELEMENTARY

Summary: 2 feature(s) found within buffer.

Generalized Land Use

Metadata: https://etdmpub.fl-a-etat.org/meta/lu_gen.xml

E Fowler Ave - buffer area, analyzed on 05/16/2023.

Footprint analyzed

Description	Area of Interest	
	Acr	Pct
PARCELS WITH NO VALUES	117.35	3.8%
INDUSTRIAL	163.74	5.3%
INSTITUTIONAL	180.61	5.9%
OTHER	2.23	0.07%
PUBLIC/SEMI-PUBLIC	762.52	24.69%
ROW	1.37	0.03%
RECREATION	19.37	0.63%
RESIDENTIAL	809.67	25.78%
RETAIL/OFFICE	564.84	18.3%
VACANT NONRESIDENTIAL	16.93	0.54%
VACANT RESIDENTIAL	32.64	1.06%
Totals	2,671.23	-

GeoPlan Future Land Use 2020 - Level 2

Metadata: https://etdmpub.fl-a-etat.org/meta/flu_l2_2020.xml

E Fowler Ave - buffer area, analyzed on 05/16/2023.

Footprint analyzed

Land Use	Area of Interest	
	Acr	Pct
COMMERCIAL	607.06	19.66%
INDUSTRIAL	410.33	13.29%
INSTITUTIONAL	446.6	14.46%
MIXED USE - DOWNTOWN/URBAN CORE	4.82	0.16%
MIXED USE - GENERAL	99.51	3.22%
MIXED USE - NEIGHBORHOOD/ACTIVITY CENTER	62.73	2.03%
MIXED USE - SPECIAL PLANNING AREA	83.92	2.72%
RECREATION	86.85	2.82%
RESIDENTIAL HIGH (> 12 DU/AC)	528.03	17.11%
RESIDENTIAL LOW (2.01 - 5 DU/AC)	115.25	3.73%
RESIDENTIAL MEDIUM (5.01 - 12 DU/AC)	642.8	20.81%
Totals	3,087.92	-

Geocoded Assisted Housing

Metadata: https://etdmpub.fl-a-etat.org/meta/gc_assisted_housing.xml

E Fowler Ave - buffer area, analyzed on 05/16/2023.

Footprint analyzed

Description	Available Housing Program	Population Served	Total # Units	Total # Units w/ Income Restrictions	# Units for 35% of Local Median Income	# Units for 40-50% of Local Median Income	# Units for 55-60% of Local Median Income	# Units for 65-80% of Local Median Income	# Units for 80% of Local Median Income
ACORN TRACE APARTMENTS	RENTAL ASSISTANCE/ HUD;SECTION 207/223(F)	ELDERLY	100	100	NOT AVAIL.	NOT AVAIL.	NOT AVAIL.	NOT AVAIL.	NOT AVAIL.
CARLISLE LAKES	HOUSING CREDITS 9%	FAMILY	172	172	27	NOT APPLICABLE	145	NOT APPLICABLE	NOT APPLICABLE
CINNAMON COVE	HOUSING CREDITS 9%	FAMILY	314	314	NOT APPLICABLE	NOT APPLICABLE	314	NOT APPLICABLE	NOT APPLICABLE
FOUNTAINVIEW W	HOUSING CREDITS 9%	FAMILY	132	132	17	NOT APPLICABLE	115	NOT APPLICABLE	NOT APPLICABLE
TAMPA NAPFE TOWERS	RENTAL ASSISTANCE/ HUD;SECTION 202 DIRECT LOAN	ELDERLY	85	85	NOT AVAIL.	NOT AVAIL.	NOT AVAIL.	NOT AVAIL.	NOT AVAIL.
VILLAGE AT UNIVERSITY SQUARE APARTMENTS	REFI SECTION 221(D)(4);RENTAL ASSISTANCE/ HUD	FAMILY	122	122	NOT AVAIL.	NOT AVAIL.	NOT AVAIL.	NOT AVAIL.	NOT AVAIL.
VOA HILLSBOROUGH 2 - FIFTEENTH	FEDERAL DEPOSIT INSURANCE CORPORATION ;STATE HOME	FAMILY	4	4	NOT APPLICABLE	1	NOT APPLICABLE	3	NOT APPLICABLE

Summary: 7 feature(s) found within buffer.

Geocoded Government Buildings

Metadata: https://etdmpub.fl-a-etat.org/meta/gc_govbuild.xml

E Fowler Ave - buffer area, analyzed on 05/16/2023.

Footprint analyzed

Name	Description
CITY OF TEMPLE TERRACE CITY HALL	CITY HALL
U S POST OFFICE - FOREST HILLS	US POST OFFICES

Summary: 2 feature(s) found within buffer.

Geocoded Health Care Facilities

Metadata: https://etdmpub.fl-a-etat.org/meta/gc_health.xml

E Fowler Ave - buffer area, analyzed on 05/16/2023.

Footprint analyzed

Type	Name	Google Map
DIALYSIS CLINIC	USF DIALYSIS	https://www.google.com/maps/place/17RLM6127403241
DIALYSIS CLINIC	DVA RENAL HEALTHCARE INC DBA TEMPLE TERRACE DIALYS	https://www.google.com/maps/place/17RLM6279003678
MEDICAL DOCTOR	ADVANCED DERMATOLOGY AND COSMETIC SURGERY	https://www.google.com/maps/place/17RLM6271404032
MEDICAL DOCTOR	ALL CHILDREN'S SPECIALTY CARE OF TAMPA	https://www.google.com/maps/place/17RLM5972804755
MEDICAL DOCTOR	FLORIDA FAMILY PRIMARY CARE CENTERS OF TAMPA LLC	https://www.google.com/maps/place/17RLM6304903898
MEDICAL DOCTOR	TAMPA BAY RADIATION ONCOLOGY	https://www.google.com/maps/place/17RLM5983804486
MEDICAL DOCTOR	ST JOHN'S MEDICAL CLINIC	https://www.google.com/maps/place/17RLM5741604378
MEDICAL DOCTOR	AMERICAN CARE OF TAMPA INC	https://www.google.com/maps/place/17RLM5742703686
MEDICAL DOCTOR	NORTH TAMPA COMMUNITY HEALTH CTR	https://www.google.com/maps/place/17RLM5823204181
MEDICAL DOCTOR	ACOSTA, RUDOLPH JR MD PA	https://www.google.com/maps/place/17RLM6298204706
MEDICAL DOCTOR	HILLSBOROUGH COUNTY MEDICAL EXAMINER DEPT	https://www.google.com/maps/place/17RLM6155603335
MEDICAL DOCTOR	UNIVERSITY HEMATOLOGY AND ONCOLOGY	https://www.google.com/maps/place/17RLM6381803925
NURSING HOME	EXCEL REHABILITATION AND NURSING CENTER	https://www.google.com/maps/place/17RLM5969604580
NURSING HOME	NURSING CENTER AT UNIVERSITY VILLAGE THE	https://www.google.com/maps/place/17RLM5890804864
OSTEOPATH	ROSENTHAL, STANLEY A DO	https://www.google.com/maps/place/17RLM6301603827
STATE LABORATORY/CLINIC	DOH TAMPA BRANCH LAB	https://www.google.com/maps/place/17RLM6034804200

Summary: 16 feature(s) found within buffer.

Geocoded Laser Facilities

Metadata: https://etdmpub.fl-a-etat.org/meta/gc_lasers.xml

E Fowler Ave - buffer area, analyzed on 05/16/2023.

Footprint analyzed

Description	Google Map
BADAR'S HAIR AND ALL LASER CLINIC	https://www.google.com/maps/place/17RLM5884104034
BADAR'S HAIR AND ALL LASER CLINIC	https://www.google.com/maps/place/17RLM5884104034
BADAR'S HAIR AND ALL LASER CLINIC	https://www.google.com/maps/place/17RLM5884104034
BADAR'S HAIR AND ALL LASER CLINIC	https://www.google.com/maps/place/17RLM5884104034
BODY BY DESIGN	https://www.google.com/maps/place/17RLM5918704033
H. LEE MOFFITT CANCER CNTR. & RES. INST.	https://www.google.com/maps/place/17RLM6053804623
H. LEE MOFFITT CANCER CNTR. & RES. INST.	https://www.google.com/maps/place/17RLM6053804623
H. LEE MOFFITT CANCER CNTR. & RES. INST.	https://www.google.com/maps/place/17RLM6053804623
H. LEE MOFFITT CANCER CNTR. & RES. INST.	https://www.google.com/maps/place/17RLM6053804623
H. LEE MOFFITT CANCER CNTR. & RES. INST.	https://www.google.com/maps/place/17RLM6053804623
H. LEE MOFFITT CANCER CNTR. & RES. INST.	https://www.google.com/maps/place/17RLM6053804623
H. LEE MOFFITT CANCER CNTR. & RES. INST.	https://www.google.com/maps/place/17RLM6053804623
H. LEE MOFFITT CANCER CNTR. & RES. INST.	https://www.google.com/maps/place/17RLM6053804623
H. LEE MOFFITT CANCER CNTR. & RES. INST.	https://www.google.com/maps/place/17RLM6053804623
H. LEE MOFFITT CANCER CNTR. & RES. INST.	https://www.google.com/maps/place/17RLM6053804623
H. LEE MOFFITT CANCER CNTR. & RES. INST.	https://www.google.com/maps/place/17RLM6053804623
H. LEE MOFFITT CANCER CNTR. & RES. INST.	https://www.google.com/maps/place/17RLM6053804623
H. LEE MOFFITT CANCER CNTR. & RES. INST.	https://www.google.com/maps/place/17RLM6053804623
H. LEE MOFFITT CANCER CNTR. & RES. INST.	https://www.google.com/maps/place/17RLM6053804623
H. LEE MOFFITT CANCER CNTR. & RES. INST.	https://www.google.com/maps/place/17RLM6053804623
H. LEE MOFFITT CANCER CNTR. & RES. INST.	https://www.google.com/maps/place/17RLM6053804623
H. LEE MOFFITT CANCER CNTR. & RES. INST.	https://www.google.com/maps/place/17RLM6053804623
H. LEE MOFFITT CANCER CNTR. & RES. INST.	https://www.google.com/maps/place/17RLM6053804623
H. LEE MOFFITT CANCER CNTR. & RES. INST.	https://www.google.com/maps/place/17RLM6053804623
H. LEE MOFFITT CANCER CNTR. & RES. INST.	https://www.google.com/maps/place/17RLM6053804623
H. LEE MOFFITT CANCER CNTR. & RES. INST.	https://www.google.com/maps/place/17RLM6053804623
H. LEE MOFFITT CANCER CNTR. & RES. INST.	https://www.google.com/maps/place/17RLM6053804623
H. LEE MOFFITT CANCER CNTR. & RES. INST.	https://www.google.com/maps/place/17RLM6053804623
H. LEE MOFFITT CANCER CNTR. & RES. INST.	https://www.google.com/maps/place/17RLM6053804623
H. LEE MOFFITT CANCER CNTR. & RES. INST.	https://www.google.com/maps/place/17RLM6053804623
H. LEE MOFFITT CANCER CNTR. & RES. INST.	https://www.google.com/maps/place/17RLM6053804623
H. LEE MOFFITT CANCER CNTR. & RES. INST.	https://www.google.com/maps/place/17RLM6053804623

Description	Google Map
H. LEE MOFFITT CANCER CNTR. & RES. INST.	https://www.google.com/maps/place/17RLM6053804623
H. LEE MOFFITT CANCER CNTR. & RES. INST.	https://www.google.com/maps/place/17RLM6053804623
H. LEE MOFFITT CANCER CNTR. & RES. INST.	https://www.google.com/maps/place/17RLM6053804623
H. LEE MOFFITT CANCER CNTR. & RES. INST.	https://www.google.com/maps/place/17RLM6053804623
H. LEE MOFFITT CANCER CNTR. & RES. INST.	https://www.google.com/maps/place/17RLM6053804623
H. LEE MOFFITT CANCER CNTR. & RES. INST.	https://www.google.com/maps/place/17RLM6053804623
H. LEE MOFFITT CANCER CNTR. & RES. INST.	https://www.google.com/maps/place/17RLM6053804623
H. LEE MOFFITT CANCER CNTR. & RES. INST.	https://www.google.com/maps/place/17RLM6053804623
H. LEE MOFFITT CANCER CNTR. & RES. INST.	https://www.google.com/maps/place/17RLM6053804623
HAIR N' ALL	https://www.google.com/maps/place/17RLM5918704033
NO DESCRIPT AVAILABLE	https://www.google.com/maps/place/17RLM6268504052
RETINA VITREOUS ASSOCIATES OF FLORIDA	https://www.google.com/maps/place/17RLM6268504052
STOUT FAMILY CHIROPRACTIC, PA	https://www.google.com/maps/place/17RLM6299503333

Summary: 43 feature(s) found within buffer.

Group Care Facilities

FDOH Group Care Facilities

Metadata: <https://etdmpub.fl-a-etat.org/meta/groupcare.xml>

E Fowler Ave - buffer area, analyzed on 05/16/2023.

Footprint analyzed

Status	Permit Number	Program Subtype	Description
ACTIVE	29-51-00134	ASSISTED LIVING FACILITY	SUNRISE VILLAGE
ACTIVE	29-51-1423852	PRIVATE CHARTER SCHOOL	BROOKS-DEBARTOLO COLLEGIATE HIGH SCHOOL
ACTIVE	29-51-1531560	ASSISTED LIVING FACILITY	QUALITY HOME CARE SERVICES
ACTIVE	29-51-1603167	ASSISTED LIVING FACILITY	MARY'S ALF HOUSE
ACTIVE	29-51-1486634	PRIVATE CHARTER SCHOOL	COMMUNITY CHARTER SCHOOL OF EXCELLENCE
ACTIVE	29-51-1467800	PRIVATE SCHOOL	PRINCE PRIVATE SCHOOL
ACTIVE	29-51-03851	HOSPICE	LIFEPATH HOSPICE INC.
ACTIVE	29-51-04445	PRIVATE CHARTER SCHOOL	WEST UNIVERSITY CHARTER HIGH SCHOOL
ACTIVE	29-51-01398	PRIVATE SCHOOL	MONTESSORI PREPARATORY ACADEMY
ACTIVE	29-51-01858	CRISIS STABILIZATION UNIT	NORTHSIDE MENTAL HEALTH CSU
ACTIVE	29-51-03216	ASSISTED LIVING FACILITY	ROYAL SUN PARK ALF

Summary: 11 feature(s) found within buffer.

HUC 12 Subwatershed Boundaries

Metadata: https://etdmpub.fl-a-etat.org/meta/nhdwbd_huc12.xml

E Fowler Ave - buffer area, analyzed on 05/16/2023.

Footprint analyzed

HUC12 ID	Name
031002050502	COW HOUSE CREEK
031002050503	SPILLWAY 20

Summary: 3087.92 acres, 100 percent of analysis area.

Hazardous Waste Facilities

Metadata: <https://etdmpub.fl-a-etat.org/meta/chaz.xml>

E Fowler Ave - buffer area, analyzed on 05/16/2023.

Footprint analyzed

EPA ID	Site ID	Name	Google Map
FL0001040294	44461.0	MIAMI LIGHTING OF TAMPA INC	https://www.google.com/maps/place/17RLM5979003284
FLD000649111	10061.0	SYPRIS ELECTRONICS LLC	https://www.google.com/maps/place/17RLM6095403331
FLD000827501	52555.0	BALL METAL CONTAINER OPERATIONS	https://www.google.com/maps/place/17RLM6180603366
FLD004090528	1795.0	YUENGLING BREWING CO OF TAMPA	https://www.google.com/maps/place/17RLM6006603408
FLD032764631	52078.0	REEVES IMPORT MOTORCARS INC	https://www.google.com/maps/place/17RLM5663203892
FLD044018190	63218.0	HUSSMANN CORP	https://www.google.com/maps/place/17RLM6124603540
FLD045096013	51919.0	PRECISION IMPORT CENTER	https://www.google.com/maps/place/17RLM5665104054
FLD053502019	51765.0	ROGER WHITLEY CHEVROLET INC	https://www.google.com/maps/place/17RLM5650603845
FLD063504930	51562.0	TAMPA HONDALAND	https://www.google.com/maps/place/17RLM5648303593
FLD067221291	58717.0	BOB WILSON DODGE INC	https://www.google.com/maps/place/17RLM5774404179
FLD069687242	31062.0	UNIVERSITY OF SOUTH FLORIDA	https://www.google.com/maps/place/17RLM6113404826
FLD083808618	58733.0	CARLOS REYES BODY SHOP	https://www.google.com/maps/place/17RLM5744204496
FLD103251476	54618.0	ECONO AUTO PAINTING OF FLORIDA INC	https://www.google.com/maps/place/17RLM5662804224
FLD150024792	63084.0	FIRESTONE COMPLETE AUTO CARE	https://www.google.com/maps/place/17RLM5868104139
FLD981027840	53812.0	NORTH TAMPA CHRYSLER JEEP DODGE	https://www.google.com/maps/place/17RLM5661203358
FLD981030620	50445.0	UNIVERSITY MARTINIZING	https://www.google.com/maps/place/17RLM5962604175
FLD981470370	60404.0	MAACO COLLISION REPAIR AND AUTO PAINTING	https://www.google.com/maps/place/17RLM5857403949
FLD981477094	23927.0	FERMAN ACURA	https://www.google.com/maps/place/17

EPA ID	Site ID	Name	Google Map
			RLM5664403647
FLD981858301	42509.0	BAY NISSAN	https://www.google.com/maps/place/17RLM5665703769
FLD981858558	57593.0	COMEC DRY CLEANERS	https://www.google.com/maps/place/17RLM5823603963
FLD981866262	47377.0	USPS TAMPA VMF	https://www.google.com/maps/place/17RLM5647704389
FLD981922792	35555.0	JIFFY LUBE #255	https://www.google.com/maps/place/17RLM5835504018
FLD982076226	63218.0	HUSSMANN CORP	https://www.google.com/maps/place/17RLM6124603540
FLD982078248	41055.0	GENUINE PARTS CO	https://www.google.com/maps/place/17RLM5649904246
FLD982083560	38809.0	BOB WILSON DODGE INC	https://www.google.com/maps/place/17RLM5668204389
FLD982095747	57652.0	SAAB OF TAMPA	https://www.google.com/maps/place/17RLM5653503985
FLD982105959	34025.0	FERMAN COLLISION OF NORTH TAMPA	https://www.google.com/maps/place/17RLM5666003547
FLD982116865	41649.0	MAJIK TOUCH CLEANERS	https://www.google.com/maps/place/17RLM6286203907
FLD982123424	59025.0	SERVICE PAINTING CORP	https://www.google.com/maps/place/17RLM5755104869
FLD982125312	20188.0	PEPSI BOTTLING GROUP	https://www.google.com/maps/place/17RLM6000503733
FLD982135352	33772.0	BUILDERS SQUARE #1503	https://www.google.com/maps/place/17RLM5759703819
FLD982137275	45248.0	XPRESS LUBE #357596	https://www.google.com/maps/place/17RLM6251104060
FLD984180182	37652.0	CVS PHARMACY #2760	https://www.google.com/maps/place/17RLM5979603992
FLD984181735	39906.0	ELITE CLEANERS	https://www.google.com/maps/place/17RLM6311203693
FLD984183806	38477.0	NAPA TAMPA DISTRIBUTION CENTER	https://www.google.com/maps/place/17RLM5650004253
FLD984185942	39310.0	PLAZA MARATHON #416	https://www.google.com/maps/place/17RLM6239503957
FLD984191288	44727.0	TEXACO #242031383	https://www.google.com/maps/place/17RLM5837804124
FLD984196501	38543.0	GAS KWICK #2	https://www.google.com/maps/place/17RLM5822904022

EPA ID	Site ID	Name	Google Map
FLD984203653	44304.0	BULLS EXPRESS	https://www.google.com/maps/place/17RLM5979904105
FLD984207381	41073.0	SEABOARD PARTS INC	https://www.google.com/maps/place/17RLM5761804772
FLD984209437	44074.0	GERAGHTY & MILLER INC LAB	https://www.google.com/maps/place/17RLM6088004525
FLD984212761	41936.0	AMOCO SERVICE STATION #838	https://www.google.com/maps/place/17RLM5735304057
FLD984213637	60854.0	AMOCO SERVICE STATION #915	https://www.google.com/maps/place/17RLM6308004058
FLD984229773	36705.0	NORMANDY PARK APARTMENTS	https://www.google.com/maps/place/17RLM6292503441
FLD984244434	56153.0	MIDAS STORE #78160	https://www.google.com/maps/place/17RLM6342303947
FLD984250621	59506.0	CIRCLE K #8533	https://www.google.com/maps/place/17RLM6309003957
FLD984252353	48815.0	SPRINT PHOTOGRAPHY INC	https://www.google.com/maps/place/17RLM5822804264
FLD984256214	38117.0	CIRCLE BP	https://www.google.com/maps/place/17RLM5897704014
FLD984256263	20656.0	CIRCLE K STORE #0129	https://www.google.com/maps/place/17RLM5742804766
FLD984256271	43723.0	CIRCLE K #7161	https://www.google.com/maps/place/17RLM6299604396
FLD984260034	47736.0	SEARS	https://www.google.com/maps/place/17RLM5932304156
FLR000015511	48336.0	QUEST DIAGNOSTICS INC	https://www.google.com/maps/place/17RLM6119303935
FLR000017673	27884.0	AVIS FOWLER	https://www.google.com/maps/place/17RLM5932604144
FLR000040865	40266.0	SHELL OIL PRODUCTS COMPANY	https://www.google.com/maps/place/17RLM5734604151
FLR000043687	40057.0	TEMPLE TERRACE, CITY OF	https://www.google.com/maps/place/17RLM6276603561
FLR000051714	39894.0	BLUE MOON DRY CLEANERS	https://www.google.com/maps/place/17RLM5833904198
FLR000072967	62574.0	CARSMETICS	https://www.google.com/maps/place/17RLM5763604139
FLR000097394	62126.0	TAMPA HONDA LAND	https://www.google.com/maps/place/17RLM5648203583
FLR000121715	47555.0	RUAN TRANSPORT	https://www.google.com/maps/place/17

EPA ID	Site ID	Name	Google Map
			RLM6125903543
FLR000128306	71533.0	WALGREEN COMPANY STORE #3145	https://www.google.com/maps/place/17RLM5855604138
FLR000149625	87206.0	VA RESEARCH	https://www.google.com/maps/place/17RLM6093104167
FLR000152819	88922.0	THE CHARLES STARK DRAPER LABORATORY INC	https://www.google.com/maps/place/17RLM6088404276
FLR000163105	92689.0	TIRE KINGDOM #6063	https://www.google.com/maps/place/17RLM6257103950
FLR000166777	94316.0	SERVICE PAINTING CORP - PAINTING OPS	https://www.google.com/maps/place/17RLM5760004744
FLR000169045	95308.0	CARDINAL HEALTH	https://www.google.com/maps/place/17RLM6068603689
FLR000173732	99605.0	SHRINERS HOSPITAL FOR CHILDREN	https://www.google.com/maps/place/17RLM6016604844
FLR000174169	88157.0	JAMES A HALEY VETERANS HOSPITAL OUTPATIENT PHARMACY	https://www.google.com/maps/place/17RLM5979604648
FLR000190157	104924.0	CVS PHARMACY #5149	https://www.google.com/maps/place/17RLM6296204077
FLR000194019	104157.0	WAWA FOOD MARKET #5107	https://www.google.com/maps/place/17RLM5976903929
FLR000194514	106093.0	MIDAS #78160	https://www.google.com/maps/place/17RLM6342103953
FLR000195065	106373.0	DOLLAR GENERAL STORE #6042	https://www.google.com/maps/place/17RLM5921903941
FLR000211755	113852.0	WINN-DIXIE #2461	https://www.google.com/maps/place/17RLM5959304276
FLR000215913	117440.0	MOFFITT MCKINLEY OUTPATIENT CENTER	https://www.google.com/maps/place/17RLM6065903380
FLR000225144	127226.0	FLORIDA DEP DSCP FAC ID# 299500268	https://www.google.com/maps/place/17RLM5822803956
FLR000249938	147698.0	JHACH OUTPATIENT CARE CENTER	https://www.google.com/maps/place/17RLM5970604760
FLR000250514	147876.0	PUBLIX SUPER MARKET #3214	https://www.google.com/maps/place/17RLM6067103389
FLR000251322	148411.0	PUBLIX SUPER MARKET #3210	https://www.google.com/maps/place/17RLM6053704624
FLR000256529	152648.0	PUBLIX SUPER MARKET #1578	https://www.google.com/maps/place/17RLM6283603841
FLR000257659	153006.0	FLORIDA DEP DSCP SITE D475 ERIC_4708	https://www.google.com/maps/place/17RLM6312003686

EPA ID	Site ID	Name	Google Map
FLR000258541	153928.0	BAKO PATHOLOGY ASSOCIATES/BAKO DIAGNOSTICS	https://www.google.com/maps/place/17RLM6127303243

Summary: 80 feature(s) found within buffer.

Homeowner and Condominium Associations

Homeowner and Condominium Associations (Geocoded)

Metadata: https://etdmpub.florida-estate.org/meta/gc_hoa.xml

E Fowler Ave - buffer area, analyzed on 05/16/2023.

Footprint analyzed

Name	Number of units	Google Map
BORDEAUX, A CONDO	100	https://www.google.com/maps/place/17RLM6223504175
CARLYLE GARDEN TOWNHOMES, A CONDO	26	https://www.google.com/maps/place/17RLM5805404761
CHARTER MILL, A CONDO	40	https://www.google.com/maps/place/17RLM6264503500
JOEL COURT, A CONDO	4	https://www.google.com/maps/place/17RLM5798904719
NINTH STREET VILLAS CONDO	17	https://www.google.com/maps/place/17RLM5751904188
PALM SQUARE CONDO	114	https://www.google.com/maps/place/17RLM5659304523
RAINTREE MANOR HOMES CONDO PH II-A	40	https://www.google.com/maps/place/17RLM6381404183
RAINTREE MANOR HOMES CONDO PH II-B	20	https://www.google.com/maps/place/17RLM6381404183
RAINTREE MANOR HOMES CONDO PH IV-B	56	https://www.google.com/maps/place/17RLM6381404183
RAINTREE MANOR HOMES PH I	64	https://www.google.com/maps/place/17RLM6381404183
RAINTREE MANOR HOMES PH IV-A	44	https://www.google.com/maps/place/17RLM6381404183
RAINTREE VILLAGE CONDO #1	48	https://www.google.com/maps/place/17RLM6370304247
RAINTREE VILLAGE CONDO #12	32	https://www.google.com/maps/place/17RLM6361604440
RAINTREE VILLAGE CONDO #13	32	https://www.google.com/maps/place/17RLM6361604440
RAINTREE VILLAGE CONDO #14	40	https://www.google.com/maps/place/17RLM6361604440
RAINTREE VILLAGE CONDO #2	24	https://www.google.com/maps/place/17RLM6370304247
RAINTREE VILLAGE CONDO #3	48	https://www.google.com/maps/place/17RLM6370304247
RAINTREE VILLAGE CONDO #4	48	https://www.google.com/maps/place/17RLM6370304247

Name	Number of units	Google Map
		https://www.google.com/maps/place/17RLM6357304049
RAINTREE VILLAGE CONDO #5	48	https://www.google.com/maps/place/17RLM6357304049
RAINTREE VILLAGE CONDO #7	16	https://www.google.com/maps/place/17RLM6357304049
RENAISSANCE VILLAS CONDO	212	https://www.google.com/maps/place/17RLM5681604845
ROSEWOOD GARDENS	48	https://www.google.com/maps/place/17RLM5966903655
SLEEPY HOLLOW A CONDO	24	https://www.google.com/maps/place/17RLM5833904896
SUNRIDGE OF TAMPA BAY, A CONDO	150	https://www.google.com/maps/place/17RLM6223904495
UNIVERSITY OAKWOODS I, A CONDO	32	https://www.google.com/maps/place/17RLM5788303693
UNIVERSITY OAKWOODS II, A CONDO	32	https://www.google.com/maps/place/17RLM5788303693
UNIVERSITY OAKWOODS III, A CONDO	32	https://www.google.com/maps/place/17RLM5788303693
UNIVERSITY OAKWOODS IV, A CONDO	28	https://www.google.com/maps/place/17RLM5788303693
UNIVERSITY OAKWOODS IX, A CONDO	34	https://www.google.com/maps/place/17RLM5788303693
UNIVERSITY OAKWOODS V, A CONDO	28	https://www.google.com/maps/place/17RLM5788303693
UNIVERSITY OAKWOODS VI, A CONDO	28	https://www.google.com/maps/place/17RLM5788303693
UNIVERSITY OAKWOODS VII, A CONDO	24	https://www.google.com/maps/place/17RLM5788303693
UNIVERSITY OAKWOODS VIII, A CONDO	32	https://www.google.com/maps/place/17RLM5788303693
UNIVERSITY OAKWOODS X, A CONDO	28	https://www.google.com/maps/place/17RLM5788303693
UNIVERSITY OAKWOODS XI, A CONDO	28	https://www.google.com/maps/place/17RLM5788303693
UNIVERSITY OAKWOODS XII, A CONDO	32	https://www.google.com/maps/place/17RLM5788303693
UNIVERSITY OAKWOODS XIII, A CONDO	32	https://www.google.com/maps/place/17RLM5788303693
UNIVERSITY OAKWOODS XIV, A CONDO	32	https://www.google.com/maps/place/17RLM5788303693

Name	Number of units	Google Map
UNIVERSITY OAKWOODS XV, A CONDO	28	93 https://www.google.com/maps/place/17RLM5788303693
UPPER PLACE CONDO PH. 1 & 2	6	69 https://www.google.com/maps/place/17RLM6335904569

Summary: 40 feature(s) found within buffer.

Hospitals

Metadata: https://etdmpub.fl-a-etat.org/meta/gc_hospitals.xml

E Fowler Ave - buffer area, analyzed on 05/16/2023.

Footprint analyzed

Type	Name	Google Map
HOSPITALS - CHILDREN/ACUTE CARE	SHRINERS HOSPITALS FOR CHILDREN-TAMPA	49 https://www.google.com/maps/place/17RLM6018904849
HOSPITALS - PSYCHIATRIC	NORTHSIDE MENTAL HEALTH	37 https://www.google.com/maps/place/17RLM5967704837

Summary: 2 feature(s) found within buffer.

Intermediate Aquifer System FAVA II Response Theme

Metadata: https://etdmpub.fl-a-etat.org/meta/fava_ias_response.xml

E Fowler Ave - buffer area, analyzed on 05/16/2023.

Footprint analyzed

DESCRIPTION	Area of Interest	
	Acr	Pct
No Data	3,089.5	100.0%
Totals	3,089.5	-

Large Quantity Generators of Hazardous Waste

Metadata: <https://etdmpub.fl-a-etat.org/meta/lqgs.xml>

E Fowler Ave - buffer area, analyzed on 05/16/2023.

Footprint analyzed

EPA ID	Site ID	Name	Google Map
FLD069687242	31062.0	UNIVERSITY OF SOUTH FLORIDA	https://www.google.com/maps/place/17RLM6113404826
FLR000015511	48336.0	QUEST DIAGNOSTICS INC	https://www.google.com/maps/place/17RLM6119303935

Summary: 2 feature(s) found within buffer.

Law Enforcement Facilities

Metadata: https://etdmpub.fl-a-etat.org/meta/gc_lawenforce.xml

E Fowler Ave - buffer area, analyzed on 05/16/2023.

Footprint analyzed

Name	Description	Google Map
FLORIDA HIGHWAY PATROL TAMPA - TROOP C	FLORIDA HIGHWAY PATROL TAMPA - TROOP C	https://www.google.com/maps/place/17RLM6091503771
HILLSBOROUGH COUNTY SHERIFF'S OFFICE - DISTRICT 1 - UNIVERSITY COMMUNITY STATION	HILLSBOROUGH COUNTY SHERIFF'S OFFICE - DISTRICT 1 - UNIVERSITY COMMUNITY STATION	https://www.google.com/maps/place/17RLM5914604468
TEMPLE TERRACE POLICE DEPARTMENT	TEMPLE TERRACE POLICE DEPARTMENT	https://www.google.com/maps/place/17RLM6298303567

Summary: 3 feature(s) found within buffer.

Limited Use Drinking Water Wells
FDOH Limited Use Drinking Water Wells

Metadata: <https://etdmpub.fl-a-etat.org/meta/drinkwater.xml>

E Fowler Ave - buffer area, analyzed on 05/16/2023.

Footprint analyzed

Status	Permit Number	Description
ACTIVE	29-57-00363	AJ BROOKE LLC
ACTIVE	29-57-04583	CALVARY APOSTOLIC FAITH CHURCH
ACTIVE	29-57-00807	RHAPSODY BALLROOM & EXEC OFFICES
ACTIVE	29-57-00846	SERVICE PAINTING CORPORATION
ACTIVE	29-57-959273	BASULTO FHDC
ACTIVE	29-57-00623	MCCULLOCH GROUP HOME
ACTIVE	29-57-00729	MARTINEZ APARTMENTS
ACTIVE	29-57-00965	HAIRE TRIPLEX
ACTIVE	29-57-09104	IRANMANESH PROPERTY
ACTIVE	29-57-1544679	CARRILLO FHDC
ACTIVE	29-57-00446	HACKWORTH DUPLEXES
ACTIVE	29-57-00499	SOLIMENO DUPLEXES (124TH)
ACTIVE	29-57-00657	N AND S MHP
ACTIVE	29-57-00759	SOLIMENO QUADRUPLEX (124TH)
ACTIVE	29-57-01073	ALEXIS FHDC
ACTIVE	29-57-04436	124TH AVE DUPLEXES

Summary: 16 feature(s) found within buffer.

List Year Built (1971-1975)

Metadata: https://etdmpub.fl-a-etat.org/meta/yb_cra_40_45.xml

E Fowler Ave - buffer area, analyzed on 05/16/2023.

Footprint analyzed

Year Built	Acres	Google Map
1972	3087.93	https://www.google.com/maps/place/17RLM6234303246
1972	3087.93	https://www.google.com/maps/place/17RLM6232503247
1972	3087.93	https://www.google.com/maps/place/17RLM5718103477
1972	3087.93	https://www.google.com/maps/place/17RLM6319103494
1972	3087.93	https://www.google.com/maps/place/17RLM5836203813
1972	3087.93	https://www.google.com/maps/place/17RLM6360303803
1972	3087.93	https://www.google.com/maps/place/17RLM5802804471
1972	3087.93	https://www.google.com/maps/place/17RLM5958804503
1972	3087.93	https://www.google.com/maps/place/17RLM5954304504
1972	3087.93	https://www.google.com/maps/place/17RLM5952004504
1972	3087.93	https://www.google.com/maps/place/17RLM5949704504
1972	3087.93	https://www.google.com/maps/place/17RLM5943004505
1972	3087.93	https://www.google.com/maps/place/17RLM5928905083
1972	3087.93	https://www.google.com/maps/place/17RLM6296903239
1972	3087.93	https://www.google.com/maps/place/17RLM6350103345
1972	3087.93	https://www.google.com/maps/place/17RLM6350103410
1972	3087.93	https://www.google.com/maps/place/17RLM6350203442
1972	3087.93	https://www.google.com/maps/place/17RLM63502034

Year Built	Acres	Google Map
		74
1972	3087.93	https://www.google.com/maps/place/17RLM6350203507
1972	3087.93	https://www.google.com/maps/place/17RLM6350203539
1972	3087.93	https://www.google.com/maps/place/17RLM6249703793
1972	3087.93	https://www.google.com/maps/place/17RLM5814204276
1972	3087.93	https://www.google.com/maps/place/17RLM5750704575
1972	3087.93	https://www.google.com/maps/place/17RLM5755304606
1972	3087.93	https://www.google.com/maps/place/17RLM5752304606
1972	3087.93	https://www.google.com/maps/place/17RLM5948404859
1972	3087.93	https://www.google.com/maps/place/17RLM6290704463
1972	3087.93	https://www.google.com/maps/place/17RLM6290604537
1972	3087.93	https://www.google.com/maps/place/17RLM6270904540
1972	3087.93	https://www.google.com/maps/place/17RLM6271304807
1972	3087.93	https://www.google.com/maps/place/17RLM5614103968
1972	3087.93	https://www.google.com/maps/place/17RLM5622004434
1972	3087.93	https://www.google.com/maps/place/17RLM5673704152
1972	3087.93	https://www.google.com/maps/place/17RLM5673504195
1972	3087.93	https://www.google.com/maps/place/17RLM5592403939
1972	3087.93	https://www.google.com/maps/place/17RLM6320204461
1973	3087.93	https://www.google.com/maps/place/17RLM5707003312
1973	3087.93	https://www.google.com/maps/place/17RLM5707003332

Year Built	Acres	Google Map
1973	3087.93	https://www.google.com/maps/place/17RLM6278603289
1973	3087.93	https://www.google.com/maps/place/17RLM6297003348
1973	3087.93	https://www.google.com/maps/place/17RLM6319103417
1973	3087.93	https://www.google.com/maps/place/17RLM6330003492
1973	3087.93	https://www.google.com/maps/place/17RLM6179703419
1973	3087.93	https://www.google.com/maps/place/17RLM6341703568
1973	3087.93	https://www.google.com/maps/place/17RLM5951403768
1973	3087.93	https://www.google.com/maps/place/17RLM5935103932
1973	3087.93	https://www.google.com/maps/place/17RLM6261204068
1973	3087.93	https://www.google.com/maps/place/17RLM5782004136
1973	3087.93	https://www.google.com/maps/place/17RLM5836804162
1973	3087.93	https://www.google.com/maps/place/17RLM6299104407
1973	3087.93	https://www.google.com/maps/place/17RLM5754304488
1973	3087.93	https://www.google.com/maps/place/17RLM5752104488
1973	3087.93	https://www.google.com/maps/place/17RLM6249104469
1973	3087.93	https://www.google.com/maps/place/17RLM6236004472
1973	3087.93	https://www.google.com/maps/place/17RLM5961204503
1973	3087.93	https://www.google.com/maps/place/17RLM5956604503
1973	3087.93	https://www.google.com/maps/place/17RLM5961304550
1973	3087.93	https://www.google.com/maps/place/17RLM6298104658
1973	3087.93	https://www.google.com/maps/place/17RLM62739048

Year Built	Acres	Google Map
		07
1973	3087.93	https://www.google.com/maps/place/17RLM5978803523
1973	3087.93	https://www.google.com/maps/place/17RLM5793404357
1973	3087.93	https://www.google.com/maps/place/17RLM5777704528
1973	3087.93	https://www.google.com/maps/place/17RLM5773504652
1973	3087.93	https://www.google.com/maps/place/17RLM5799704850
1973	3087.93	https://www.google.com/maps/place/17RLM5711004899
1973	3087.93	https://www.google.com/maps/place/17RLM6261104111
1973	3087.93	https://www.google.com/maps/place/17RLM6259004153
1973	3087.93	https://www.google.com/maps/place/17RLM6250404548
1973	3087.93	https://www.google.com/maps/place/17RLM5610004504
1973	3087.93	https://www.google.com/maps/place/17RLM5594404511
1973	3087.93	https://www.google.com/maps/place/17RLM5616004709
1973	3087.93	https://www.google.com/maps/place/17RLM5646804268
1973	3087.93	https://www.google.com/maps/place/17RLM5666803386
1973	3087.93	https://www.google.com/maps/place/17RLM5583303989
1974	3087.93	https://www.google.com/maps/place/17RLM5977303692
1974	3087.93	https://www.google.com/maps/place/17RLM5815104131
1974	3087.93	https://www.google.com/maps/place/17RLM6246504274
1974	3087.93	https://www.google.com/maps/place/17RLM5899804221
1974	3087.93	https://www.google.com/maps/place/17RLM6256104344

Year Built	Acres	Google Map
1974	3087.93	https://www.google.com/maps/place/17RLM6296004408
1974	3087.93	https://www.google.com/maps/place/17RLM6269904401
1974	3087.93	https://www.google.com/maps/place/17RLM5734404486
1974	3087.93	https://www.google.com/maps/place/17RLM6287804453
1974	3087.93	https://www.google.com/maps/place/17RLM6267904466
1974	3087.93	https://www.google.com/maps/place/17RLM5755704574
1974	3087.93	https://www.google.com/maps/place/17RLM5752904574
1974	3087.93	https://www.google.com/maps/place/17RLM6239604623
1974	3087.93	https://www.google.com/maps/place/17RLM6242804815
1974	3087.93	https://www.google.com/maps/place/17RLM5854404763
1974	3087.93	https://www.google.com/maps/place/17RLM5814604801
1974	3087.93	https://www.google.com/maps/place/17RLM5912905085
1974	3087.93	https://www.google.com/maps/place/17RLM5894104369
1974	3087.93	https://www.google.com/maps/place/17RLM5874604232
1974	3087.93	https://www.google.com/maps/place/17RLM6350103377
1974	3087.93	https://www.google.com/maps/place/17RLM6356403530
1974	3087.93	https://www.google.com/maps/place/17RLM6356503553
1974	3087.93	https://www.google.com/maps/place/17RLM6289903730
1974	3087.93	https://www.google.com/maps/place/17RLM5755703860
1974	3087.93	https://www.google.com/maps/place/17RLM5757604140
1974	3087.93	https://www.google.com/maps/place/17RLM58050043

Year Built	Acres	Google Map
		54
1974	3087.93	https://www.google.com/maps/place/17RLM5732804453
1974	3087.93	https://www.google.com/maps/place/17RLM5754204574
1974	3087.93	https://www.google.com/maps/place/17RLM5869304341
1974	3087.93	https://www.google.com/maps/place/17RLM6246504244
1974	3087.93	https://www.google.com/maps/place/17RLM6298004487
1974	3087.93	https://www.google.com/maps/place/17RLM6341204548
1974	3087.93	https://www.google.com/maps/place/17RLM6250404586
1974	3087.93	https://www.google.com/maps/place/17RLM5601303599
1974	3087.93	https://www.google.com/maps/place/17RLM5603804249
1974	3087.93	https://www.google.com/maps/place/17RLM6328604569
1975	3087.93	https://www.google.com/maps/place/17RLM6249303390
1975	3087.93	https://www.google.com/maps/place/17RLM6356503575
1975	3087.93	https://www.google.com/maps/place/17RLM6297503767
1975	3087.93	https://www.google.com/maps/place/17RLM5905803947
1975	3087.93	https://www.google.com/maps/place/17RLM5828204019
1975	3087.93	https://www.google.com/maps/place/17RLM5931804111
1975	3087.93	https://www.google.com/maps/place/17RLM6310704282
1975	3087.93	https://www.google.com/maps/place/17RLM6252004406
1975	3087.93	https://www.google.com/maps/place/17RLM6250404624
1975	3087.93	https://www.google.com/maps/place/17RLM6333204722

Year Built	Acres	Google Map
1975	3087.93	https://www.google.com/maps/place/17RLM6309903372
1975	3087.93	https://www.google.com/maps/place/17RLM6249603560
1975	3087.93	https://www.google.com/maps/place/17RLM6214003292
1975	3087.93	https://www.google.com/maps/place/17RLM5808203827
1975	3087.93	https://www.google.com/maps/place/17RLM5708704456
1975	3087.93	https://www.google.com/maps/place/17RLM6290404351
1975	3087.93	https://www.google.com/maps/place/17RLM6276204401
1975	3087.93	https://www.google.com/maps/place/17RLM6255904405
1975	3087.93	https://www.google.com/maps/place/17RLM6330704493
1975	3087.93	https://www.google.com/maps/place/17RLM5620204387
1975	3087.93	https://www.google.com/maps/place/17RLM5661604573
1975	3087.93	https://www.google.com/maps/place/17RLM5930704271
1975	3087.93	https://www.google.com/maps/place/17RLM6384304192
1975	3087.93	https://www.google.com/maps/place/17RLM6383804133
1975	3087.93	https://www.google.com/maps/place/17RLM6384404136
1975	3087.93	https://www.google.com/maps/place/17RLM6384404095
1975	3087.93	https://www.google.com/maps/place/17RLM6383804099
1975	3087.93	https://www.google.com/maps/place/17RLM6385104095
1975	3087.93	https://www.google.com/maps/place/17RLM6384104057
1975	3087.93	https://www.google.com/maps/place/17RLM6385004075
1975	3087.93	https://www.google.com/maps/place/17RLM63844040

Year Built	Acres	Google Map
		70
1975	3087.93	https://www.google.com/maps/place/17RLM6384104064
1975	3087.93	https://www.google.com/maps/place/17RLM5668204908
1975	3087.93	https://www.google.com/maps/place/17RLM5668204904
1975	3087.93	https://www.google.com/maps/place/17RLM5669104904
1975	3087.93	https://www.google.com/maps/place/17RLM5669104908
1975	3087.93	https://www.google.com/maps/place/17RLM5670004909
1975	3087.93	https://www.google.com/maps/place/17RLM5670004905
1975	3087.93	https://www.google.com/maps/place/17RLM5670904909
1975	3087.93	https://www.google.com/maps/place/17RLM5670904905
1975	3087.93	https://www.google.com/maps/place/17RLM5671904908
1975	3087.93	https://www.google.com/maps/place/17RLM5671904903
1975	3087.93	https://www.google.com/maps/place/17RLM5672804908
1975	3087.93	https://www.google.com/maps/place/17RLM5672804903
1975	3087.93	https://www.google.com/maps/place/17RLM5668104871
1975	3087.93	https://www.google.com/maps/place/17RLM5668104866
1975	3087.93	https://www.google.com/maps/place/17RLM5669004870
1975	3087.93	https://www.google.com/maps/place/17RLM5669004866
1975	3087.93	https://www.google.com/maps/place/17RLM5669904869
1975	3087.93	https://www.google.com/maps/place/17RLM5669904865
1975	3087.93	https://www.google.com/maps/place/17RLM5670804865

Year Built	Acres	Google Map
1975	3087.93	https://www.google.com/maps/place/17RLM5670904869
1975	3087.93	https://www.google.com/maps/place/17RLM5671804870
1975	3087.93	https://www.google.com/maps/place/17RLM5671804866
1975	3087.93	https://www.google.com/maps/place/17RLM5672704870
1975	3087.93	https://www.google.com/maps/place/17RLM5672704866
1975	3087.93	https://www.google.com/maps/place/17RLM5672704848
1975	3087.93	https://www.google.com/maps/place/17RLM5672704844
1975	3087.93	https://www.google.com/maps/place/17RLM5671704848
1975	3087.93	https://www.google.com/maps/place/17RLM5671704844
1975	3087.93	https://www.google.com/maps/place/17RLM5670804850
1975	3087.93	https://www.google.com/maps/place/17RLM5670804845
1975	3087.93	https://www.google.com/maps/place/17RLM5669904850
1975	3087.93	https://www.google.com/maps/place/17RLM5669904846
1975	3087.93	https://www.google.com/maps/place/17RLM5669004845
1975	3087.93	https://www.google.com/maps/place/17RLM5669004849
1975	3087.93	https://www.google.com/maps/place/17RLM5668104849
1975	3087.93	https://www.google.com/maps/place/17RLM5668104845
1975	3087.93	https://www.google.com/maps/place/17RLM5672604810
1975	3087.93	https://www.google.com/maps/place/17RLM5672604806
1975	3087.93	https://www.google.com/maps/place/17RLM5671704811
1975	3087.93	https://www.google.com/maps/place/17RLM56717048

Year Built	Acres	Google Map
		06
1975	3087.93	https://www.google.com/maps/place/17RLM5670804805
1975	3087.93	https://www.google.com/maps/place/17RLM5670804809
1975	3087.93	https://www.google.com/maps/place/17RLM5669904810
1975	3087.93	https://www.google.com/maps/place/17RLM5669804805
1975	3087.93	https://www.google.com/maps/place/17RLM5668904811
1975	3087.93	https://www.google.com/maps/place/17RLM5668904807
1975	3087.93	https://www.google.com/maps/place/17RLM5668004811
1975	3087.93	https://www.google.com/maps/place/17RLM5668004807
1975	3087.93	https://www.google.com/maps/place/17RLM5672604789
1975	3087.93	https://www.google.com/maps/place/17RLM5672604784
1975	3087.93	https://www.google.com/maps/place/17RLM5671704789
1975	3087.93	https://www.google.com/maps/place/17RLM5671704784
1975	3087.93	https://www.google.com/maps/place/17RLM5670704790
1975	3087.93	https://www.google.com/maps/place/17RLM5670704786
1975	3087.93	https://www.google.com/maps/place/17RLM5669804790
1975	3087.93	https://www.google.com/maps/place/17RLM5669804786
1975	3087.93	https://www.google.com/maps/place/17RLM5668904785
1975	3087.93	https://www.google.com/maps/place/17RLM5668904789
1975	3087.93	https://www.google.com/maps/place/17RLM5668004789
1975	3087.93	https://www.google.com/maps/place/17RLM5668004785

Year Built	Acres	Google Map
1975	3087.93	https://www.google.com/maps/place/17RLM5667904751
1975	3087.93	https://www.google.com/maps/place/17RLM5667904746
1975	3087.93	https://www.google.com/maps/place/17RLM5668904751
1975	3087.93	https://www.google.com/maps/place/17RLM5668904746
1975	3087.93	https://www.google.com/maps/place/17RLM5669804749
1975	3087.93	https://www.google.com/maps/place/17RLM5669804745
1975	3087.93	https://www.google.com/maps/place/17RLM5670704745
1975	3087.93	https://www.google.com/maps/place/17RLM5670704749
1975	3087.93	https://www.google.com/maps/place/17RLM5671604750
1975	3087.93	https://www.google.com/maps/place/17RLM5671604746
1975	3087.93	https://www.google.com/maps/place/17RLM5672504750
1975	3087.93	https://www.google.com/maps/place/17RLM5672504746
1975	3087.93	https://www.google.com/maps/place/17RLM5675604776
1975	3087.93	https://www.google.com/maps/place/17RLM5675204776
1975	3087.93	https://www.google.com/maps/place/17RLM5675604767
1975	3087.93	https://www.google.com/maps/place/17RLM5675204767
1975	3087.93	https://www.google.com/maps/place/17RLM5675504758
1975	3087.93	https://www.google.com/maps/place/17RLM5675104758
1975	3087.93	https://www.google.com/maps/place/17RLM5675504749
1975	3087.93	https://www.google.com/maps/place/17RLM5675004749
1975	3087.93	https://www.google.com/maps/place/17RLM56757048

Year Built	Acres	Google Map
		13
1975	3087.93	https://www.google.com/maps/place/17RLM5675204813
1975	3087.93	https://www.google.com/maps/place/17RLM5675604804
1975	3087.93	https://www.google.com/maps/place/17RLM5675204804
1975	3087.93	https://www.google.com/maps/place/17RLM5675604795
1975	3087.93	https://www.google.com/maps/place/17RLM5675204795
1975	3087.93	https://www.google.com/maps/place/17RLM5675604785
1975	3087.93	https://www.google.com/maps/place/17RLM5675204786
1975	3087.93	https://www.google.com/maps/place/17RLM5675604831
1975	3087.93	https://www.google.com/maps/place/17RLM5675104831
1975	3087.93	https://www.google.com/maps/place/17RLM5675604822
1975	3087.93	https://www.google.com/maps/place/17RLM5675104822
1975	3087.93	https://www.google.com/maps/place/17RLM5678904836
1975	3087.93	https://www.google.com/maps/place/17RLM5678904832
1975	3087.93	https://www.google.com/maps/place/17RLM5679804836
1975	3087.93	https://www.google.com/maps/place/17RLM5679804832
1975	3087.93	https://www.google.com/maps/place/17RLM5680704836
1975	3087.93	https://www.google.com/maps/place/17RLM5680704831
1975	3087.93	https://www.google.com/maps/place/17RLM5681704835
1975	3087.93	https://www.google.com/maps/place/17RLM5681604831
1975	3087.93	https://www.google.com/maps/place/17RLM5685304833

Year Built	Acres	Google Map
1975	3087.93	https://www.google.com/maps/place/17RLM5688104830
1975	3087.93	https://www.google.com/maps/place/17RLM5688104834
1975	3087.93	https://www.google.com/maps/place/17RLM5689004834
1975	3087.93	https://www.google.com/maps/place/17RLM5689004830
1975	3087.93	https://www.google.com/maps/place/17RLM568904834
1975	3087.93	https://www.google.com/maps/place/17RLM5689904830
1975	3087.93	https://www.google.com/maps/place/17RLM5690804834
1975	3087.93	https://www.google.com/maps/place/17RLM5690804829
1975	3087.93	https://www.google.com/maps/place/17RLM5677404859
1975	3087.93	https://www.google.com/maps/place/17RLM5676904859
1975	3087.93	https://www.google.com/maps/place/17RLM5677404869
1975	3087.93	https://www.google.com/maps/place/17RLM5677004869
1975	3087.93	https://www.google.com/maps/place/17RLM5677404878
1975	3087.93	https://www.google.com/maps/place/17RLM5677004878
1975	3087.93	https://www.google.com/maps/place/17RLM5675804878
1975	3087.93	https://www.google.com/maps/place/17RLM5675404878
1975	3087.93	https://www.google.com/maps/place/17RLM5675704869
1975	3087.93	https://www.google.com/maps/place/17RLM5675304869
1975	3087.93	https://www.google.com/maps/place/17RLM5675704859
1975	3087.93	https://www.google.com/maps/place/17RLM5675304859
1975	3087.93	https://www.google.com/maps/place/17RLM56774048

Year Built	Acres	Google Map
		87
1975	3087.93	https://www.google.com/maps/place/17RLM5677004887
1975	3087.93	https://www.google.com/maps/place/17RLM5677404896
1975	3087.93	https://www.google.com/maps/place/17RLM5677004896
1975	3087.93	https://www.google.com/maps/place/17RLM5677404905
1975	3087.93	https://www.google.com/maps/place/17RLM5677004905
1975	3087.93	https://www.google.com/maps/place/17RLM5675804887
1975	3087.93	https://www.google.com/maps/place/17RLM5675404887
1975	3087.93	https://www.google.com/maps/place/17RLM5675304896
1975	3087.93	https://www.google.com/maps/place/17RLM5675704896
1975	3087.93	https://www.google.com/maps/place/17RLM5675704905
1975	3087.93	https://www.google.com/maps/place/17RLM5675304905
1975	3087.93	https://www.google.com/maps/place/17RLM5681204894
1975	3087.93	https://www.google.com/maps/place/17RLM5680704894
1975	3087.93	https://www.google.com/maps/place/17RLM5683504894
1975	3087.93	https://www.google.com/maps/place/17RLM5683004894
1975	3087.93	https://www.google.com/maps/place/17RLM5680704908
1975	3087.93	https://www.google.com/maps/place/17RLM5680704904
1975	3087.93	https://www.google.com/maps/place/17RLM5681704908
1975	3087.93	https://www.google.com/maps/place/17RLM5681604903
1975	3087.93	https://www.google.com/maps/place/17RLM5682604908

Year Built	Acres	Google Map
1975	3087.93	https://www.google.com/maps/place/17RLM5682604903
1975	3087.93	https://www.google.com/maps/place/17RLM5683504908
1975	3087.93	https://www.google.com/maps/place/17RLM5683504903
1975	3087.93	https://www.google.com/maps/place/17RLM5683504866
1975	3087.93	https://www.google.com/maps/place/17RLM5683004866
1975	3087.93	https://www.google.com/maps/place/17RLM5683504875
1975	3087.93	https://www.google.com/maps/place/17RLM5683004875
1975	3087.93	https://www.google.com/maps/place/17RLM5683504885
1975	3087.93	https://www.google.com/maps/place/17RLM5683004885
1975	3087.93	https://www.google.com/maps/place/17RLM5681204885
1975	3087.93	https://www.google.com/maps/place/17RLM5680704885
1975	3087.93	https://www.google.com/maps/place/17RLM5681104876
1975	3087.93	https://www.google.com/maps/place/17RLM5680704876
1975	3087.93	https://www.google.com/maps/place/17RLM5681104867
1975	3087.93	https://www.google.com/maps/place/17RLM5680704867
1975	3087.93	https://www.google.com/maps/place/17RLM5688804885
1975	3087.93	https://www.google.com/maps/place/17RLM5688304885
1975	3087.93	https://www.google.com/maps/place/17RLM5688904894
1975	3087.93	https://www.google.com/maps/place/17RLM5688504894
1975	3087.93	https://www.google.com/maps/place/17RLM5688904904
1975	3087.93	https://www.google.com/maps/place/17RLM56885049

Year Built	Acres	Google Map
		04
1975	3087.93	https://www.google.com/maps/place/17RLM5687104904
1975	3087.93	https://www.google.com/maps/place/17RLM5686704904
1975	3087.93	https://www.google.com/maps/place/17RLM5687104895
1975	3087.93	https://www.google.com/maps/place/17RLM5686704895
1975	3087.93	https://www.google.com/maps/place/17RLM5687104886
1975	3087.93	https://www.google.com/maps/place/17RLM5686704886
1975	3087.93	https://www.google.com/maps/place/17RLM5688904858
1975	3087.93	https://www.google.com/maps/place/17RLM5688404858
1975	3087.93	https://www.google.com/maps/place/17RLM5688904867
1975	3087.93	https://www.google.com/maps/place/17RLM5688404867
1975	3087.93	https://www.google.com/maps/place/17RLM5688304876
1975	3087.93	https://www.google.com/maps/place/17RLM5688804876
1975	3087.93	https://www.google.com/maps/place/17RLM5687104877
1975	3087.93	https://www.google.com/maps/place/17RLM5686704877
1975	3087.93	https://www.google.com/maps/place/17RLM5687104867
1975	3087.93	https://www.google.com/maps/place/17RLM5686704867
1975	3087.93	https://www.google.com/maps/place/17RLM5687104858
1975	3087.93	https://www.google.com/maps/place/17RLM5686704858
1975	3087.93	https://www.google.com/maps/place/17RLM5692504902
1975	3087.93	https://www.google.com/maps/place/17RLM5691904902

Year Built	Acres	Google Map
1975	3087.93	https://www.google.com/maps/place/17RLM5692504897
1975	3087.93	https://www.google.com/maps/place/17RLM5691904897
1975	3087.93	https://www.google.com/maps/place/17RLM5692504892
1975	3087.93	https://www.google.com/maps/place/17RLM5691904892
1975	3087.93	https://www.google.com/maps/place/17RLM5692504886
1975	3087.93	https://www.google.com/maps/place/17RLM5691904887
1975	3087.93	https://www.google.com/maps/place/17RLM5692404856
1975	3087.93	https://www.google.com/maps/place/17RLM5691904856
1975	3087.93	https://www.google.com/maps/place/17RLM5692404861
1975	3087.93	https://www.google.com/maps/place/17RLM5691904861
1975	3087.93	https://www.google.com/maps/place/17RLM5692404866
1975	3087.93	https://www.google.com/maps/place/17RLM5691904866
1975	3087.93	https://www.google.com/maps/place/17RLM5692404871
1975	3087.93	https://www.google.com/maps/place/17RLM5691904871
1975	3087.93	https://www.google.com/maps/place/17RLM5692504876
1975	3087.93	https://www.google.com/maps/place/17RLM5691904876
1975	3087.93	https://www.google.com/maps/place/17RLM5692504881
1975	3087.93	https://www.google.com/maps/place/17RLM5691904881
1975	3087.93	https://www.google.com/maps/place/17RLM5677204804
1975	3087.93	https://www.google.com/maps/place/17RLM5664504579
1975	3087.93	https://www.google.com/maps/place/17RLM56652045

Year Built	Acres	Google Map
		99
1975	3087.93	https://www.google.com/maps/place/17RLM5665204592
1975	3087.93	https://www.google.com/maps/place/17RLM5664504599
1975	3087.93	https://www.google.com/maps/place/17RLM5665204585
1975	3087.93	https://www.google.com/maps/place/17RLM5664504592
1975	3087.93	https://www.google.com/maps/place/17RLM5665204579
1975	3087.93	https://www.google.com/maps/place/17RLM5664504585
1975	3087.93	https://www.google.com/maps/place/17RLM5664904607
1975	3087.93	https://www.google.com/maps/place/17RLM5668404613
1975	3087.93	https://www.google.com/maps/place/17RLM5667004613
1975	3087.93	https://www.google.com/maps/place/17RLM5665604614
1975	3087.93	https://www.google.com/maps/place/17RLM5668404607
1975	3087.93	https://www.google.com/maps/place/17RLM5667704613
1975	3087.93	https://www.google.com/maps/place/17RLM5666304614
1975	3087.93	https://www.google.com/maps/place/17RLM5664904614
1975	3087.93	https://www.google.com/maps/place/17RLM5667704607
1975	3087.93	https://www.google.com/maps/place/17RLM5667004607
1975	3087.93	https://www.google.com/maps/place/17RLM5666304607
1975	3087.93	https://www.google.com/maps/place/17RLM5665604607
1975	3087.93	https://www.google.com/maps/place/17RLM5669604578
1975	3087.93	https://www.google.com/maps/place/17RLM5670204606

Year Built	Acres	Google Map
1975	3087.93	https://www.google.com/maps/place/17RLM5669604606
1975	3087.93	https://www.google.com/maps/place/17RLM5670204592
1975	3087.93	https://www.google.com/maps/place/17RLM5670204599
1975	3087.93	https://www.google.com/maps/place/17RLM5669604599
1975	3087.93	https://www.google.com/maps/place/17RLM5669604592
1975	3087.93	https://www.google.com/maps/place/17RLM5670204578
1975	3087.93	https://www.google.com/maps/place/17RLM5670204585
1975	3087.93	https://www.google.com/maps/place/17RLM5669604585
1975	3087.93	https://www.google.com/maps/place/17RLM5667704578
1975	3087.93	https://www.google.com/maps/place/17RLM5668404584
1975	3087.93	https://www.google.com/maps/place/17RLM5668404578
1975	3087.93	https://www.google.com/maps/place/17RLM5667704584
1975	3087.93	https://www.google.com/maps/place/17RLM5672804577
1975	3087.93	https://www.google.com/maps/place/17RLM5673504597
1975	3087.93	https://www.google.com/maps/place/17RLM5673504591
1975	3087.93	https://www.google.com/maps/place/17RLM5672904598
1975	3087.93	https://www.google.com/maps/place/17RLM5673504584
1975	3087.93	https://www.google.com/maps/place/17RLM5672904591
1975	3087.93	https://www.google.com/maps/place/17RLM5673504577
1975	3087.93	https://www.google.com/maps/place/17RLM5672804584
1975	3087.93	https://www.google.com/maps/place/17RLM56732046

Year Built	Acres	Google Map
		06
1975	3087.93	https://www.google.com/maps/place/17RLM5676804612
1975	3087.93	https://www.google.com/maps/place/17RLM5675304612
1975	3087.93	https://www.google.com/maps/place/17RLM5673904612
1975	3087.93	https://www.google.com/maps/place/17RLM5676804606
1975	3087.93	https://www.google.com/maps/place/17RLM5676104612
1975	3087.93	https://www.google.com/maps/place/17RLM5674604612
1975	3087.93	https://www.google.com/maps/place/17RLM5673204612
1975	3087.93	https://www.google.com/maps/place/17RLM5676104606
1975	3087.93	https://www.google.com/maps/place/17RLM5675304606
1975	3087.93	https://www.google.com/maps/place/17RLM5674604606
1975	3087.93	https://www.google.com/maps/place/17RLM5673904606
1975	3087.93	https://www.google.com/maps/place/17RLM5676404556
1975	3087.93	https://www.google.com/maps/place/17RLM5677004597
1975	3087.93	https://www.google.com/maps/place/17RLM5676404597
1975	3087.93	https://www.google.com/maps/place/17RLM5677004583
1975	3087.93	https://www.google.com/maps/place/17RLM5677004590
1975	3087.93	https://www.google.com/maps/place/17RLM5676404591
1975	3087.93	https://www.google.com/maps/place/17RLM5676404584
1975	3087.93	https://www.google.com/maps/place/17RLM5677004570
1975	3087.93	https://www.google.com/maps/place/17RLM5677004577

Year Built	Acres	Google Map
1975	3087.93	https://www.google.com/maps/place/17RLM5676404577
1975	3087.93	https://www.google.com/maps/place/17RLM5676404570
1975	3087.93	https://www.google.com/maps/place/17RLM5677004556
1975	3087.93	https://www.google.com/maps/place/17RLM5677004563
1975	3087.93	https://www.google.com/maps/place/17RLM5676404563
1975	3087.93	https://www.google.com/maps/place/17RLM5667604555
1975	3087.93	https://www.google.com/maps/place/17RLM5672604555
1975	3087.93	https://www.google.com/maps/place/17RLM5672604562
1975	3087.93	https://www.google.com/maps/place/17RLM5671904562
1975	3087.93	https://www.google.com/maps/place/17RLM5671204562
1975	3087.93	https://www.google.com/maps/place/17RLM5670504562
1975	3087.93	https://www.google.com/maps/place/17RLM5669804562
1975	3087.93	https://www.google.com/maps/place/17RLM5669104562
1975	3087.93	https://www.google.com/maps/place/17RLM5668404562
1975	3087.93	https://www.google.com/maps/place/17RLM5667604562
1975	3087.93	https://www.google.com/maps/place/17RLM5671904555
1975	3087.93	https://www.google.com/maps/place/17RLM5671204555
1975	3087.93	https://www.google.com/maps/place/17RLM5670504555
1975	3087.93	https://www.google.com/maps/place/17RLM5669804555
1975	3087.93	https://www.google.com/maps/place/17RLM5669104555
1975	3087.93	https://www.google.com/maps/place/17RLM56683045

Year Built	Acres	Google Map
		55
1975	3087.93	https://www.google.com/maps/place/17RLM6392904090
1976	3087.93	https://www.google.com/maps/place/17RLM6329903377
1976	3087.93	https://www.google.com/maps/place/17RLM6258603389
1976	3087.93	https://www.google.com/maps/place/17RLM6249403428
1976	3087.93	https://www.google.com/maps/place/17RLM5891503853
1976	3087.93	https://www.google.com/maps/place/17RLM5899003942
1976	3087.93	https://www.google.com/maps/place/17RLM5822603951
1976	3087.93	https://www.google.com/maps/place/17RLM5850004016
1976	3087.93	https://www.google.com/maps/place/17RLM5842104017
1976	3087.93	https://www.google.com/maps/place/17RLM5843104126
1976	3087.93	https://www.google.com/maps/place/17RLM5843204161
1976	3087.93	https://www.google.com/maps/place/17RLM6293504463
1976	3087.93	https://www.google.com/maps/place/17RLM5745904490
1976	3087.93	https://www.google.com/maps/place/17RLM5892703972
1976	3087.93	https://www.google.com/maps/place/17RLM5721304638
1976	3087.93	https://www.google.com/maps/place/17RLM5721304653
1976	3087.93	https://www.google.com/maps/place/17RLM5661604201
1976	3087.93	https://www.google.com/maps/place/17RLM5678804294
1976	3087.93	https://www.google.com/maps/place/17RLM5600104665
1976	3087.93	https://www.google.com/maps/place/17RLM6110804929

Summary: 631.04 acres, 20.4 percent of analysis area.

List Year Built (1976-1980)

Metadata: https://etdmpub.fl-a-etat.org/meta/yb_cra_40_45.xml

E Fowler Ave - buffer area, analyzed on 05/16/2023.

Footprint analyzed

Year Built	Acres	Google Map
1977	3087.93	https://www.google.com/maps/place/17RLM6297003282
1977	3087.93	https://www.google.com/maps/place/17RLM6292603576
1977	3087.93	https://www.google.com/maps/place/17RLM5742304247
1977	3087.93	https://www.google.com/maps/place/17RLM6290304217
1977	3087.93	https://www.google.com/maps/place/17RLM6290204242
1977	3087.93	https://www.google.com/maps/place/17RLM6290304265
1977	3087.93	https://www.google.com/maps/place/17RLM6290304288
1977	3087.93	https://www.google.com/maps/place/17RLM6238104334
1977	3087.93	https://www.google.com/maps/place/17RLM6262804344
1977	3087.93	https://www.google.com/maps/place/17RLM6238204472
1977	3087.93	https://www.google.com/maps/place/17RLM5743104759
1977	3087.93	https://www.google.com/maps/place/17RLM6239704815
1977	3087.93	https://www.google.com/maps/place/17RLM5745004285
1977	3087.93	https://www.google.com/maps/place/17RLM5718004940
1977	3087.93	https://www.google.com/maps/place/17RLM6290204192
1977	3087.93	https://www.google.com/maps/place/17RLM6280104550
1977	3087.93	https://www.google.com/maps/place/17RLM5651703342
1977	3087.93	https://www.google.com/maps/place/17RLM56676040

Year Built	Acres	Google Map
		54
1977	3087.93	https://www.google.com/maps/place/17RLM5660104152
1977	3087.93	https://www.google.com/maps/place/17RLM5591504362
1977	3087.93	https://www.google.com/maps/place/17RLM5692804492
1977	3087.93	https://www.google.com/maps/place/17RLM5690904492
1977	3087.93	https://www.google.com/maps/place/17RLM5613604607
1977	3087.93	https://www.google.com/maps/place/17RLM5628304657
1977	3087.93	https://www.google.com/maps/place/17RLM5622004458
1977	3087.93	https://www.google.com/maps/place/17RLM5600103798
1978	3087.93	https://www.google.com/maps/place/17RLM6252803237
1978	3087.93	https://www.google.com/maps/place/17RLM6229003248
1978	3087.93	https://www.google.com/maps/place/17RLM6225803249
1978	3087.93	https://www.google.com/maps/place/17RLM6226403301
1978	3087.93	https://www.google.com/maps/place/17RLM5832303950
1978	3087.93	https://www.google.com/maps/place/17RLM5838804018
1978	3087.93	https://www.google.com/maps/place/17RLM5808303980
1978	3087.93	https://www.google.com/maps/place/17RLM5847704125
1978	3087.93	https://www.google.com/maps/place/17RLM5809804131
1978	3087.93	https://www.google.com/maps/place/17RLM5847804160
1978	3087.93	https://www.google.com/maps/place/17RLM5793804241
1978	3087.93	https://www.google.com/maps/place/17RLM5741404331

Year Built	Acres	Google Map
1978	3087.93	https://www.google.com/maps/place/17RLM6310804320
1978	3087.93	https://www.google.com/maps/place/17RLM5975504401
1978	3087.93	https://www.google.com/maps/place/17RLM5726504487
1978	3087.93	https://www.google.com/maps/place/17RLM6259904704
1978	3087.93	https://www.google.com/maps/place/17RLM6330003533
1978	3087.93	https://www.google.com/maps/place/17RLM6361803569
1978	3087.93	https://www.google.com/maps/place/17RLM6227403248
1978	3087.93	https://www.google.com/maps/place/17RLM6219503291
1978	3087.93	https://www.google.com/maps/place/17RLM5712804376
1978	3087.93	https://www.google.com/maps/place/17RLM5794204415
1978	3087.93	https://www.google.com/maps/place/17RLM5773004529
1978	3087.93	https://www.google.com/maps/place/17RLM6246604359
1978	3087.93	https://www.google.com/maps/place/17RLM6259904679
1978	3087.93	https://www.google.com/maps/place/17RLM6236704799
1978	3087.93	https://www.google.com/maps/place/17RLM5598903765
1978	3087.93	https://www.google.com/maps/place/17RLM5691403781
1978	3087.93	https://www.google.com/maps/place/17RLM5662904151
1978	3087.93	https://www.google.com/maps/place/17RLM5626904707
1978	3087.93	https://www.google.com/maps/place/17RLM5590604204
1978	3087.93	https://www.google.com/maps/place/17RLM5612104398
1978	3087.93	https://www.google.com/maps/place/17RLM56019037

Year Built	Acres	Google Map
		49
1978	3087.93	https://www.google.com/maps/place/17RLM5609203973
1979	3087.93	https://www.google.com/maps/place/17RLM6221003243
1979	3087.93	https://www.google.com/maps/place/17RLM6251003238
1979	3087.93	https://www.google.com/maps/place/17RLM6249203239
1979	3087.93	https://www.google.com/maps/place/17RLM6247303240
1979	3087.93	https://www.google.com/maps/place/17RLM6245503240
1979	3087.93	https://www.google.com/maps/place/17RLM6221503290
1979	3087.93	https://www.google.com/maps/place/17RLM6329903339
1979	3087.93	https://www.google.com/maps/place/17RLM6258503351
1979	3087.93	https://www.google.com/maps/place/17RLM6241103404
1979	3087.93	https://www.google.com/maps/place/17RLM6226803409
1979	3087.93	https://www.google.com/maps/place/17RLM6241803442
1979	3087.93	https://www.google.com/maps/place/17RLM6241903487
1979	3087.93	https://www.google.com/maps/place/17RLM6227603492
1979	3087.93	https://www.google.com/maps/place/17RLM6226003493
1979	3087.93	https://www.google.com/maps/place/17RLM6258703503
1979	3087.93	https://www.google.com/maps/place/17RLM6241203526
1979	3087.93	https://www.google.com/maps/place/17RLM6241303556
1979	3087.93	https://www.google.com/maps/place/17RLM6241303571
1979	3087.93	https://www.google.com/maps/place/17RLM6239003871

Year Built	Acres	Google Map
1979	3087.93	https://www.google.com/maps/place/17RLM5895903931
1979	3087.93	https://www.google.com/maps/place/17RLM5837703949
1979	3087.93	https://www.google.com/maps/place/17RLM5887603973
1979	3087.93	https://www.google.com/maps/place/17RLM6348204057
1979	3087.93	https://www.google.com/maps/place/17RLM6339604072
1979	3087.93	https://www.google.com/maps/place/17RLM5829804128
1979	3087.93	https://www.google.com/maps/place/17RLM5802404132
1979	3087.93	https://www.google.com/maps/place/17RLM6238104364
1979	3087.93	https://www.google.com/maps/place/17RLM6244704380
1979	3087.93	https://www.google.com/maps/place/17RLM5762104516
1979	3087.93	https://www.google.com/maps/place/17RLM6282004477
1979	3087.93	https://www.google.com/maps/place/17RLM5762004532
1979	3087.93	https://www.google.com/maps/place/17RLM6320404595
1979	3087.93	https://www.google.com/maps/place/17RLM6322104594
1979	3087.93	https://www.google.com/maps/place/17RLM6323304594
1979	3087.93	https://www.google.com/maps/place/17RLM6309704596
1979	3087.93	https://www.google.com/maps/place/17RLM6313604596
1979	3087.93	https://www.google.com/maps/place/17RLM6307004597
1979	3087.93	https://www.google.com/maps/place/17RLM6317904597
1979	3087.93	https://www.google.com/maps/place/17RLM6322204618
1979	3087.93	https://www.google.com/maps/place/17RLM63073046

Year Built	Acres	Google Map
		22
1979	3087.93	https://www.google.com/maps/place/17RLM6312004631
1979	3087.93	https://www.google.com/maps/place/17RLM6321604631
1979	3087.93	https://www.google.com/maps/place/17RLM6322304657
1979	3087.93	https://www.google.com/maps/place/17RLM6259904654
1979	3087.93	https://www.google.com/maps/place/17RLM6312104660
1979	3087.93	https://www.google.com/maps/place/17RLM6307304661
1979	3087.93	https://www.google.com/maps/place/17RLM6321204665
1979	3087.93	https://www.google.com/maps/place/17RLM6322404681
1979	3087.93	https://www.google.com/maps/place/17RLM6321204682
1979	3087.93	https://www.google.com/maps/place/17RLM6310104692
1979	3087.93	https://www.google.com/maps/place/17RLM6308704695
1979	3087.93	https://www.google.com/maps/place/17RLM6322304693
1979	3087.93	https://www.google.com/maps/place/17RLM6314804695
1979	3087.93	https://www.google.com/maps/place/17RLM6313504696
1979	3087.93	https://www.google.com/maps/place/17RLM6316504704
1979	3087.93	https://www.google.com/maps/place/17RLM6321304711
1979	3087.93	https://www.google.com/maps/place/17RLM6321204723
1979	3087.93	https://www.google.com/maps/place/17RLM6298204707
1979	3087.93	https://www.google.com/maps/place/17RLM6322404732
1979	3087.93	https://www.google.com/maps/place/17RLM6316504733

Year Built	Acres	Google Map
1979	3087.93	https://www.google.com/maps/place/17RLM6322304743
1979	3087.93	https://www.google.com/maps/place/17RLM6316604745
1979	3087.93	https://www.google.com/maps/place/17RLM6321304761
1979	3087.93	https://www.google.com/maps/place/17RLM6317304769
1979	3087.93	https://www.google.com/maps/place/17RLM6318304801
1979	3087.93	https://www.google.com/maps/place/17RLM6241103419
1979	3087.93	https://www.google.com/maps/place/17RLM6226803424
1979	3087.93	https://www.google.com/maps/place/17RLM6236303444
1979	3087.93	https://www.google.com/maps/place/17RLM6232703445
1979	3087.93	https://www.google.com/maps/place/17RLM6240003488
1979	3087.93	https://www.google.com/maps/place/17RLM6238203489
1979	3087.93	https://www.google.com/maps/place/17RLM6234503490
1979	3087.93	https://www.google.com/maps/place/17RLM6232703490
1979	3087.93	https://www.google.com/maps/place/17RLM6230903491
1979	3087.93	https://www.google.com/maps/place/17RLM6229203492
1979	3087.93	https://www.google.com/maps/place/17RLM6226903515
1979	3087.93	https://www.google.com/maps/place/17RLM6241103587
1979	3087.93	https://www.google.com/maps/place/17RLM6241103602
1979	3087.93	https://www.google.com/maps/place/17RLM6234503444
1979	3087.93	https://www.google.com/maps/place/17RLM6236403489
1979	3087.93	https://www.google.com/maps/place/17RLM62210032

Year Built	Acres	Google Map
		62
1979	3087.93	https://www.google.com/maps/place/17RLM6218503253
1979	3087.93	https://www.google.com/maps/place/17RLM6207903465
1979	3087.93	https://www.google.com/maps/place/17RLM5730503783
1979	3087.93	https://www.google.com/maps/place/17RLM5802504168
1979	3087.93	https://www.google.com/maps/place/17RLM5832604182
1979	3087.93	https://www.google.com/maps/place/17RLM6280104526
1979	3087.93	https://www.google.com/maps/place/17RLM6239704748
1979	3087.93	https://www.google.com/maps/place/17RLM5606203684
1979	3087.93	https://www.google.com/maps/place/17RLM6314604597
1979	3087.93	https://www.google.com/maps/place/17RLM6315304597
1979	3087.93	https://www.google.com/maps/place/17RLM6316004597
1979	3087.93	https://www.google.com/maps/place/17RLM6316604597
1979	3087.93	https://www.google.com/maps/place/17RLM6317304597
1979	3087.93	https://www.google.com/maps/place/17RLM6319904599
1979	3087.93	https://www.google.com/maps/place/17RLM6321604599
1979	3087.93	https://www.google.com/maps/place/17RLM6323804599
1979	3087.93	https://www.google.com/maps/place/17RLM6310204600
1979	3087.93	https://www.google.com/maps/place/17RLM6313004601
1979	3087.93	https://www.google.com/maps/place/17RLM6307504602
1979	3087.93	https://www.google.com/maps/place/17RLM6319504603

Year Built	Acres	Google Map
1979	3087.93	https://www.google.com/maps/place/17RLM6310704605
1979	3087.93	https://www.google.com/maps/place/17RLM6307904607
1979	3087.93	https://www.google.com/maps/place/17RLM6318904608
1979	3087.93	https://www.google.com/maps/place/17RLM6311204609
1979	3087.93	https://www.google.com/maps/place/17RLM6308404612
1979	3087.93	https://www.google.com/maps/place/17RLM6322704623
1979	3087.93	https://www.google.com/maps/place/17RLM6307704627
1979	3087.93	https://www.google.com/maps/place/17RLM6323104628
1979	3087.93	https://www.google.com/maps/place/17RLM6308104632
1979	3087.93	https://www.google.com/maps/place/17RLM6323604633
1979	3087.93	https://www.google.com/maps/place/17RLM6311604636
1979	3087.93	https://www.google.com/maps/place/17RLM6308604637
1979	3087.93	https://www.google.com/maps/place/17RLM6321204636
1979	3087.93	https://www.google.com/maps/place/17RLM6311104642
1979	3087.93	https://www.google.com/maps/place/17RLM6320704641
1979	3087.93	https://www.google.com/maps/place/17RLM6323604642
1979	3087.93	https://www.google.com/maps/place/17RLM6308604646
1979	3087.93	https://www.google.com/maps/place/17RLM6320304647
1979	3087.93	https://www.google.com/maps/place/17RLM6323104647
1979	3087.93	https://www.google.com/maps/place/17RLM6311104650
1979	3087.93	https://www.google.com/maps/place/17RLM63082046

Year Built	Acres	Google Map
		51
1979	3087.93	https://www.google.com/maps/place/17RLM6322704652
1979	3087.93	https://www.google.com/maps/place/17RLM6311604656
1979	3087.93	https://www.google.com/maps/place/17RLM6307704656
1979	3087.93	https://www.google.com/maps/place/17RLM6320304655
1979	3087.93	https://www.google.com/maps/place/17RLM6320704661
1979	3087.93	https://www.google.com/maps/place/17RLM6317404665
1979	3087.93	https://www.google.com/maps/place/17RLM6323704666
1979	3087.93	https://www.google.com/maps/place/17RLM6316904671
1979	3087.93	https://www.google.com/maps/place/17RLM6323304671
1979	3087.93	https://www.google.com/maps/place/17RLM6316504675
1979	3087.93	https://www.google.com/maps/place/17RLM6322804676
1979	3087.93	https://www.google.com/maps/place/17RLM6307204681
1979	3087.93	https://www.google.com/maps/place/17RLM6316104680
1979	3087.93	https://www.google.com/maps/place/17RLM6312004683
1979	3087.93	https://www.google.com/maps/place/17RLM6311104683
1979	3087.93	https://www.google.com/maps/place/17RLM6307704686
1979	3087.93	https://www.google.com/maps/place/17RLM6315604685
1979	3087.93	https://www.google.com/maps/place/17RLM6312504687
1979	3087.93	https://www.google.com/maps/place/17RLM6310604687
1979	3087.93	https://www.google.com/maps/place/17RLM6320804687

Year Built	Acres	Google Map
1979	3087.93	https://www.google.com/maps/place/17RLM6308204690
1979	3087.93	https://www.google.com/maps/place/17RLM6315204690
1979	3087.93	https://www.google.com/maps/place/17RLM6313004692
1979	3087.93	https://www.google.com/maps/place/17RLM6320304692
1979	3087.93	https://www.google.com/maps/place/17RLM6322804698
1979	3087.93	https://www.google.com/maps/place/17RLM6320404701
1979	3087.93	https://www.google.com/maps/place/17RLM6323204703
1979	3087.93	https://www.google.com/maps/place/17RLM6320804706
1979	3087.93	https://www.google.com/maps/place/17RLM6323704708
1979	3087.93	https://www.google.com/maps/place/17RLM6316904709
1979	3087.93	https://www.google.com/maps/place/17RLM6317404714
1979	3087.93	https://www.google.com/maps/place/17RLM6323704717
1979	3087.93	https://www.google.com/maps/place/17RLM6323204722
1979	3087.93	https://www.google.com/maps/place/17RLM6317404723
1979	3087.93	https://www.google.com/maps/place/17RLM6322804727
1979	3087.93	https://www.google.com/maps/place/17RLM6316904728
1979	3087.93	https://www.google.com/maps/place/17RLM6320804728
1979	3087.93	https://www.google.com/maps/place/17RLM6320404733
1979	3087.93	https://www.google.com/maps/place/17RLM6319904738
1979	3087.93	https://www.google.com/maps/place/17RLM6319904747
1979	3087.93	https://www.google.com/maps/place/17RLM63227047

Year Built	Acres	Google Map
		48
1979	3087.93	https://www.google.com/maps/place/17RLM6317004749
1979	3087.93	https://www.google.com/maps/place/17RLM6320404752
1979	3087.93	https://www.google.com/maps/place/17RLM6323204753
1979	3087.93	https://www.google.com/maps/place/17RLM6317504755
1979	3087.93	https://www.google.com/maps/place/17RLM6320804757
1979	3087.93	https://www.google.com/maps/place/17RLM6323704758
1979	3087.93	https://www.google.com/maps/place/17RLM6317404778
1979	3087.93	https://www.google.com/maps/place/17RLM6316904783
1979	3087.93	https://www.google.com/maps/place/17RLM6316504788
1979	3087.93	https://www.google.com/maps/place/17RLM6316004793
1979	3087.93	https://www.google.com/maps/place/17RLM6315604798
1979	3087.93	https://www.google.com/maps/place/17RLM6315204803
1979	3087.93	https://www.google.com/maps/place/17RLM6317904806
1979	3087.93	https://www.google.com/maps/place/17RLM6314704808
1979	3087.93	https://www.google.com/maps/place/17RLM6316804683
1980	3087.93	https://www.google.com/maps/place/17RLM6213803254
1980	3087.93	https://www.google.com/maps/place/17RLM6234303285
1980	3087.93	https://www.google.com/maps/place/17RLM6232503285
1980	3087.93	https://www.google.com/maps/place/17RLM6230803286
1980	3087.93	https://www.google.com/maps/place/17RLM6239903336

Year Built	Acres	Google Map
1980	3087.93	https://www.google.com/maps/place/17RLM6241803366
1980	3087.93	https://www.google.com/maps/place/17RLM6226903531
1980	3087.93	https://www.google.com/maps/place/17RLM6227003561
1980	3087.93	https://www.google.com/maps/place/17RLM6227003576
1980	3087.93	https://www.google.com/maps/place/17RLM6227003591
1980	3087.93	https://www.google.com/maps/place/17RLM6227003605
1980	3087.93	https://www.google.com/maps/place/17RLM6029903444
1980	3087.93	https://www.google.com/maps/place/17RLM5860703945
1980	3087.93	https://www.google.com/maps/place/17RLM5835304018
1980	3087.93	https://www.google.com/maps/place/17RLM5792703982
1980	3087.93	https://www.google.com/maps/place/17RLM5762304038
1980	3087.93	https://www.google.com/maps/place/17RLM5945504110
1980	3087.93	https://www.google.com/maps/place/17RLM5791304134
1980	3087.93	https://www.google.com/maps/place/17RLM5742504142
1980	3087.93	https://www.google.com/maps/place/17RLM5791404170
1980	3087.93	https://www.google.com/maps/place/17RLM5945404159
1980	3087.93	https://www.google.com/maps/place/17RLM6238104275
1980	3087.93	https://www.google.com/maps/place/17RLM5784304358
1980	3087.93	https://www.google.com/maps/place/17RLM5825404389
1980	3087.93	https://www.google.com/maps/place/17RLM5734304405
1980	3087.93	https://www.google.com/maps/place/17RLM62820044

Year Built	Acres	Google Map
		53
1980	3087.93	https://www.google.com/maps/place/17RLM5735304573
1980	3087.93	https://www.google.com/maps/place/17RLM5708604807
1980	3087.93	https://www.google.com/maps/place/17RLM6229003446
1980	3087.93	https://www.google.com/maps/place/17RLM6319103455
1980	3087.93	https://www.google.com/maps/place/17RLM6241203511
1980	3087.93	https://www.google.com/maps/place/17RLM6339403528
1980	3087.93	https://www.google.com/maps/place/17RLM6216903253
1980	3087.93	https://www.google.com/maps/place/17RLM6215303253
1980	3087.93	https://www.google.com/maps/place/17RLM5978503344
1980	3087.93	https://www.google.com/maps/place/17RLM5742004167
1980	3087.93	https://www.google.com/maps/place/17RLM6246504184
1980	3087.93	https://www.google.com/maps/place/17RLM6280104501
1980	3087.93	https://www.google.com/maps/place/17RLM6260004736
1980	3087.93	https://www.google.com/maps/place/17RLM5620603860
1980	3087.93	https://www.google.com/maps/place/17RLM5620503886
1980	3087.93	https://www.google.com/maps/place/17RLM5679204332
1980	3087.93	https://www.google.com/maps/place/17RLM5685204493
1980	3087.93	https://www.google.com/maps/place/17RLM5683304493
1980	3087.93	https://www.google.com/maps/place/17RLM5634304497
1980	3087.93	https://www.google.com/maps/place/17RLM5661604895

Year Built	Acres	Google Map
1980	3087.93	https://www.google.com/maps/place/17RLM5664904895
1980	3087.93	https://www.google.com/maps/place/17RLM5632203940
1980	3087.93	https://www.google.com/maps/place/17RLM5593203775
1980	3087.93	https://www.google.com/maps/place/17RLM5665304485
1980	3087.93	https://www.google.com/maps/place/17RLM5665304501
1980	3087.93	https://www.google.com/maps/place/17RLM5665304496
1980	3087.93	https://www.google.com/maps/place/17RLM5665304491
1980	3087.93	https://www.google.com/maps/place/17RLM5665304480
1980	3087.93	https://www.google.com/maps/place/17RLM5668304485
1980	3087.93	https://www.google.com/maps/place/17RLM5668304500
1980	3087.93	https://www.google.com/maps/place/17RLM5668304495
1980	3087.93	https://www.google.com/maps/place/17RLM5668304490
1980	3087.93	https://www.google.com/maps/place/17RLM5668204480
1980	3087.93	https://www.google.com/maps/place/17RLM5669904485
1980	3087.93	https://www.google.com/maps/place/17RLM5669904501
1980	3087.93	https://www.google.com/maps/place/17RLM5669904495
1980	3087.93	https://www.google.com/maps/place/17RLM5669904490
1980	3087.93	https://www.google.com/maps/place/17RLM5669904480
1980	3087.93	https://www.google.com/maps/place/17RLM5672604485
1980	3087.93	https://www.google.com/maps/place/17RLM5672604500
1980	3087.93	https://www.google.com/maps/place/17RLM56726044

Year Built	Acres	Google Map
		95
1980	3087.93	https://www.google.com/maps/place/17RLM5672604490
1980	3087.93	https://www.google.com/maps/place/17RLM5672604480
1980	3087.93	https://www.google.com/maps/place/17RLM5674304484
1980	3087.93	https://www.google.com/maps/place/17RLM5674304500
1980	3087.93	https://www.google.com/maps/place/17RLM5674304495
1980	3087.93	https://www.google.com/maps/place/17RLM5674304490
1980	3087.93	https://www.google.com/maps/place/17RLM5674304479
1980	3087.93	https://www.google.com/maps/place/17RLM5677204484
1980	3087.93	https://www.google.com/maps/place/17RLM5677204499
1980	3087.93	https://www.google.com/maps/place/17RLM5677204494
1980	3087.93	https://www.google.com/maps/place/17RLM5677204489
1980	3087.93	https://www.google.com/maps/place/17RLM5677204479
1981	3087.93	https://www.google.com/maps/place/17RLM6286603225
1981	3087.93	https://www.google.com/maps/place/17RLM6287403225
1981	3087.93	https://www.google.com/maps/place/17RLM6290803224
1981	3087.93	https://www.google.com/maps/place/17RLM6291603224
1981	3087.93	https://www.google.com/maps/place/17RLM6288203225
1981	3087.93	https://www.google.com/maps/place/17RLM6289103225
1981	3087.93	https://www.google.com/maps/place/17RLM6290003225
1981	3087.93	https://www.google.com/maps/place/17RLM6236203337

Year Built	Acres	Google Map
1981	3087.93	https://www.google.com/maps/place/17RLM6234403338
1981	3087.93	https://www.google.com/maps/place/17RLM5751603658
1981	3087.93	https://www.google.com/maps/place/17RLM5742703659
1981	3087.93	https://www.google.com/maps/place/17RLM5751603686
1981	3087.93	https://www.google.com/maps/place/17RLM5742703687
1981	3087.93	https://www.google.com/maps/place/17RLM5816603699
1981	3087.93	https://www.google.com/maps/place/17RLM5816603715
1981	3087.93	https://www.google.com/maps/place/17RLM5816603733
1981	3087.93	https://www.google.com/maps/place/17RLM5816703751
1981	3087.93	https://www.google.com/maps/place/17RLM5856403946
1981	3087.93	https://www.google.com/maps/place/17RLM5856604014
1981	3087.93	https://www.google.com/maps/place/17RLM5910104114
1981	3087.93	https://www.google.com/maps/place/17RLM6272804090
1981	3087.93	https://www.google.com/maps/place/17RLM5945504233
1981	3087.93	https://www.google.com/maps/place/17RLM5804804277
1981	3087.93	https://www.google.com/maps/place/17RLM5793904280
1981	3087.93	https://www.google.com/maps/place/17RLM5757404388
1981	3087.93	https://www.google.com/maps/place/17RLM5757404430
1981	3087.93	https://www.google.com/maps/place/17RLM5776504577
1981	3087.93	https://www.google.com/maps/place/17RLM5749904655
1981	3087.93	https://www.google.com/maps/place/17RLM63287047

Year Built	Acres	Google Map
		22
1981	3087.93	https://www.google.com/maps/place/17RLM6331104804
1981	3087.93	https://www.google.com/maps/place/17RLM6233603414
1981	3087.93	https://www.google.com/maps/place/17RLM6258803541
1981	3087.93	https://www.google.com/maps/place/17RLM6215803291
1981	3087.93	https://www.google.com/maps/place/17RLM6217703291
1981	3087.93	https://www.google.com/maps/place/17RLM5946803604
1981	3087.93	https://www.google.com/maps/place/17RLM5918103972
1981	3087.93	https://www.google.com/maps/place/17RLM5727604236
1981	3087.93	https://www.google.com/maps/place/17RLM5814404430
1981	3087.93	https://www.google.com/maps/place/17RLM6297704210
1981	3087.93	https://www.google.com/maps/place/17RLM5649103672
1981	3087.93	https://www.google.com/maps/place/17RLM5662104460
1981	3087.93	https://www.google.com/maps/place/17RLM5689004493
1981	3087.93	https://www.google.com/maps/place/17RLM5677704977
1981	3087.93	https://www.google.com/maps/place/17RLM6361604081
1981	3087.93	https://www.google.com/maps/place/17RLM6362204088
1981	3087.93	https://www.google.com/maps/place/17RLM6361604088
1981	3087.93	https://www.google.com/maps/place/17RLM6362204081
1981	3087.93	https://www.google.com/maps/place/17RLM6363104093
1981	3087.93	https://www.google.com/maps/place/17RLM6363704100

Year Built	Acres	Google Map
1981	3087.93	https://www.google.com/maps/place/17RLM6363104100
1981	3087.93	https://www.google.com/maps/place/17RLM6363704093
1981	3087.93	https://www.google.com/maps/place/17RLM6361704104
1981	3087.93	https://www.google.com/maps/place/17RLM6362304111
1981	3087.93	https://www.google.com/maps/place/17RLM6361704111
1981	3087.93	https://www.google.com/maps/place/17RLM6362304104
1981	3087.93	https://www.google.com/maps/place/17RLM6363204116
1981	3087.93	https://www.google.com/maps/place/17RLM6363804123
1981	3087.93	https://www.google.com/maps/place/17RLM6363204123
1981	3087.93	https://www.google.com/maps/place/17RLM6363804116
1981	3087.93	https://www.google.com/maps/place/17RLM6361704129
1981	3087.93	https://www.google.com/maps/place/17RLM6362304136
1981	3087.93	https://www.google.com/maps/place/17RLM6361804136
1981	3087.93	https://www.google.com/maps/place/17RLM6362304129
1981	3087.93	https://www.google.com/maps/place/17RLM6363304141
1981	3087.93	https://www.google.com/maps/place/17RLM6363904148
1981	3087.93	https://www.google.com/maps/place/17RLM6363304148
1981	3087.93	https://www.google.com/maps/place/17RLM6363904141
1981	3087.93	https://www.google.com/maps/place/17RLM6361804153
1981	3087.93	https://www.google.com/maps/place/17RLM6362404160
1981	3087.93	https://www.google.com/maps/place/17RLM63618041

Year Built	Acres	Google Map
		60
1981	3087.93	https://www.google.com/maps/place/17RLM6362404153
1981	3087.93	https://www.google.com/maps/place/17RLM6363404166
1981	3087.93	https://www.google.com/maps/place/17RLM6364204170
1981	3087.93	https://www.google.com/maps/place/17RLM6363604172
1981	3087.93	https://www.google.com/maps/place/17RLM6363904164
1981	3087.93	https://www.google.com/maps/place/17RLM6362304181
1981	3087.93	https://www.google.com/maps/place/17RLM6363104186
1981	3087.93	https://www.google.com/maps/place/17RLM6362504188
1981	3087.93	https://www.google.com/maps/place/17RLM6362904179
1981	3087.93	https://www.google.com/maps/place/17RLM6364204190
1981	3087.93	https://www.google.com/maps/place/17RLM6365004195
1981	3087.93	https://www.google.com/maps/place/17RLM6364404197
1981	3087.93	https://www.google.com/maps/place/17RLM6364704188
1981	3087.93	https://www.google.com/maps/place/17RLM6363104205
1981	3087.93	https://www.google.com/maps/place/17RLM6363804210
1981	3087.93	https://www.google.com/maps/place/17RLM6363304212
1981	3087.93	https://www.google.com/maps/place/17RLM6363604203
1981	3087.93	https://www.google.com/maps/place/17RLM6364904211
1981	3087.93	https://www.google.com/maps/place/17RLM6365604216
1981	3087.93	https://www.google.com/maps/place/17RLM6365104218

Year Built	Acres	Google Map
1981	3087.93	https://www.google.com/maps/place/17RLM6365404209
1981	3087.93	https://www.google.com/maps/place/17RLM6367204268
1981	3087.93	https://www.google.com/maps/place/17RLM6366804272
1981	3087.93	https://www.google.com/maps/place/17RLM6367404277
1981	3087.93	https://www.google.com/maps/place/17RLM6367804273
1981	3087.93	https://www.google.com/maps/place/17RLM6369104265
1981	3087.93	https://www.google.com/maps/place/17RLM6368704269
1981	3087.93	https://www.google.com/maps/place/17RLM6369204274
1981	3087.93	https://www.google.com/maps/place/17RLM6369604270
1981	3087.93	https://www.google.com/maps/place/17RLM6368804283
1981	3087.93	https://www.google.com/maps/place/17RLM6368404287
1981	3087.93	https://www.google.com/maps/place/17RLM6368904292
1981	3087.93	https://www.google.com/maps/place/17RLM6369304288
1981	3087.93	https://www.google.com/maps/place/17RLM6370904282
1981	3087.93	https://www.google.com/maps/place/17RLM6370504287
1981	3087.93	https://www.google.com/maps/place/17RLM6371004291
1981	3087.93	https://www.google.com/maps/place/17RLM6371404287
1981	3087.93	https://www.google.com/maps/place/17RLM6370704301
1981	3087.93	https://www.google.com/maps/place/17RLM6370304305
1981	3087.93	https://www.google.com/maps/place/17RLM6370804310
1981	3087.93	https://www.google.com/maps/place/17RLM63712043

Year Built	Acres	Google Map
		06
1981	3087.93	https://www.google.com/maps/place/17RLM6372904304
1981	3087.93	https://www.google.com/maps/place/17RLM6372404307
1981	3087.93	https://www.google.com/maps/place/17RLM6372704313
1981	3087.93	https://www.google.com/maps/place/17RLM6373204310
1981	3087.93	https://www.google.com/maps/place/17RLM6372104321
1981	3087.93	https://www.google.com/maps/place/17RLM6371604324
1981	3087.93	https://www.google.com/maps/place/17RLM6371904330
1981	3087.93	https://www.google.com/maps/place/17RLM6374004325
1981	3087.93	https://www.google.com/maps/place/17RLM6373504328
1981	3087.93	https://www.google.com/maps/place/17RLM6373904334
1981	3087.93	https://www.google.com/maps/place/17RLM6374404331
1981	3087.93	https://www.google.com/maps/place/17RLM6373304343
1981	3087.93	https://www.google.com/maps/place/17RLM6372804346
1981	3087.93	https://www.google.com/maps/place/17RLM6373204352
1981	3087.93	https://www.google.com/maps/place/17RLM6373704349
1981	3087.93	https://www.google.com/maps/place/17RLM6375204346
1981	3087.93	https://www.google.com/maps/place/17RLM6374704349
1981	3087.93	https://www.google.com/maps/place/17RLM6375004355
1981	3087.93	https://www.google.com/maps/place/17RLM6375504353
1981	3087.93	https://www.google.com/maps/place/17RLM6374504363

Year Built	Acres	Google Map
1981	3087.93	https://www.google.com/maps/place/17RLM6374004366
1981	3087.93	https://www.google.com/maps/place/17RLM6374304372
1981	3087.93	https://www.google.com/maps/place/17RLM6374804369
1981	3087.93	https://www.google.com/maps/place/17RLM6376404365
1981	3087.93	https://www.google.com/maps/place/17RLM6375904368
1981	3087.93	https://www.google.com/maps/place/17RLM6376204374
1981	3087.93	https://www.google.com/maps/place/17RLM6376704371
1981	3087.93	https://www.google.com/maps/place/17RLM6371104131

Summary: 181.36 acres, 5.9 percent of analysis area.

Local Florida Parks and Recreational Facility Boundaries

Metadata: https://etdmpub.fl-a-etat.org/meta/gc_parksbnd.xml

E Fowler Ave - buffer area, analyzed on 05/16/2023.

Footprint analyzed

Name	Type	Google Map
COPELAND PARK	NEIGHBORHOOD PARK / MIXED USE RECREATION	https://www.google.com/maps/place/17RLM5844203514
GRECO PARK	NEIGHBORHOOD PARK / ATHLETIC	https://www.google.com/maps/place/17RLM6207903465
JOHN F. GERMANY LEGACY PARK	NEIGHBORHOOD PARK / MEMORIAL	https://www.google.com/maps/place/17RLM6122204564
TEMPLE TERRACE TENNIS CENTER	NEIGHBORHOOD PARK / ATHLETIC	https://www.google.com/maps/place/17RLM6329803261

Summary: 80.71 acres, 2.6 percent of analysis area.

Mitigation Bank Service Areas

Metadata: https://etdmpub.fl-a-etat.org/meta/mgbank_servarea.xml

E Fowler Ave - buffer area, analyzed on 05/16/2023.

Footprint analyzed

Bank Name	Permitting Agency	Permit Number
FOX BRANCH RANCH WETLAND	SWFWMD	43-42632
HILLSBOROUGH RIVER, PHASE 1	SWFWMD	43034658
HILLSBOROUGH RIVER, PHASE 2	SWFWMD	43034658.01
NORTH TAMPA	SWFWMD	43000741.04
TERRA LARGO	SWFWMD	28277.006
TWO RIVERS RANCH	SWFWMD	43-42044
WIGGINS PRAIRIE	SWFWMD	43-042893.002

Summary: 21615.43 acres, 100 percent of analysis area.

Mobile Home and RV Parks

FDOH Mobile Home and Rv Parks

Metadata: <https://etdmpub.fl-a-etat.org/meta/mhrv.xml>

E Fowler Ave - buffer area, analyzed on 05/16/2023.

Footprint analyzed

Status	Permit Number	Program Subtype	Description
ACTIVE	29-54-00191	MOBILE HOME PARK	GLEN OAKS MHP
ACTIVE	29-54-00216	MOBILE HOME PARK	HALLIDAY VILLAGE MHP INC
ACTIVE	29-54-00230	MOBILE HOME PARK	HI PINES MOBILE HOME PARK
ACTIVE	29-54-00530	MOBILE HOME PARK	TROPICANA TP
ACTIVE	29-54-01065	MOBILE HOME PARK	GLADES THE
ACTIVE	29-54-00326	MOBILE HOME PARK	WINDING CREEK MOBILE HOME PARK
ACTIVE	29-54-00339	MOBILE HOME PARK	N AND S MHP
ACTIVE	29-54-00382	MOBILE HOME PARK	PELICAN TP
ACTIVE	29-54-00420	MOBILE HOME PARK	REGENCY OAKS MHP INC

Summary: 9 feature(s) found within buffer.

NOAA Coastal Change Analysis Program - 2016

Metadata: https://etdmpub.fl-a-etat.org/meta/ccap_2016.xml

E Fowler Ave - buffer area, analyzed on 05/16/2023.

Footprint analyzed

DESCRIPTION	Area of Interest	
	Acr	Pct
DEVELOPED - HIGH INTENSITY	763.48	24.71%
DEVELOPED - MEDIUM INTENSITY	854.88	27.67%
DEVELOPED - LOW INTENSITY	745.69	24.14%
DEVELOPED - OPEN SPACE	318.91	10.32%
GRASSLAND	9.34	0.3%
DECIDUOUS FOREST	4.45	0.14%
EVERGREEN FOREST	142.33	4.61%
MIXED FOREST	14.01	0.45%
SCRUB/SHRUB	16.9	0.55%
PALUSTRINE FORESTED WETLAND	140.78	4.56%
PALUSTRINE SCRUB/SHRUB WETLAND	2.67	0.09%
PALUSTRINE EMERGENT WETLAND	10.67	0.35%
BARE LAND	38.92	1.26%
OPEN WATER	26.02	0.84%
PALUSTRINE AQUATIC BED	0.22	0.01%
Totals	3,089.27	-

NPDES Stormwater Permits

Metadata: https://etdmpub.fl-a-etat.org/meta/npdes_stormwater.xml

E Fowler Ave - buffer area, analyzed on 05/16/2023.

Footprint analyzed

Permittee and Permit ID	Permit ID
HILLSBOROUGH COUNTY [FLS000006]	FLS000006
TAMPA, CITY OF [FLS000008]	FLS000008
TEMPLE TERRACE, CITY OF [FLS000009]	FLS000009
UNIVERSITY OF SOUTH FLORIDA [FLR04E131]	FLR04E131

Summary: 3087.92 acres, 100 percent of analysis area.

NRCS Hydric Soils (List) - Subset of NRCS Specific Soils Data

Metadata: https://etdmpub.fl-a-etat.org/meta/nrcs_soils.xml

E Fowler Ave - buffer area, analyzed on 05/16/2023.

Footprint analyzed

Mapunit Key	Component Name	Component Percent	Mapunit Name	Mapunit acres	Soil Drainage Class	Mapunit Kind	Hydrologic Group
1406977	MALABAR	85	MALABAR FINE SAND, 0 TO 2 PERCENT SLOPES	30665	POORLY DRAINED	CONSOCIATION	A/D
1406977	MALABAR	85	MALABAR FINE SAND, 0 TO 2 PERCENT SLOPES	30665	POORLY DRAINED	CONSOCIATION	A/D
1406977	MALABAR	85	MALABAR FINE SAND, 0 TO 2 PERCENT SLOPES	30665	POORLY DRAINED	CONSOCIATION	A/D
1406996	ST. JOHNS	87	ST. JOHNS FINE SAND	23095	POORLY DRAINED	CONSOCIATION	B/D
1406996	ST. JOHNS	87	ST. JOHNS FINE SAND	23095	POORLY DRAINED	CONSOCIATION	B/D
1406996	ST. JOHNS	87	ST. JOHNS FINE SAND	23095	POORLY DRAINED	CONSOCIATION	B/D
1406998	BASINGER	35	BASINGER, HOLOPAW, AND SAMSULA SOILS, DEPRESSIONAL	56275	VERY POORLY DRAINED	UNDIFFERENTIATED GROUP	A/D
1406998	BASINGER	35	BASINGER, HOLOPAW, AND SAMSULA SOILS, DEPRESSIONAL	56275	VERY POORLY DRAINED	UNDIFFERENTIATED GROUP	A/D
1406998	BASINGER	35	BASINGER, HOLOPAW, AND SAMSULA SOILS, DEPRESSIONAL	56275	VERY POORLY DRAINED	UNDIFFERENTIATED GROUP	A/D
1406998	BASINGER	35	BASINGER, HOLOPAW, AND SAMSULA SOILS, DEPRESSIONAL	56275	VERY POORLY DRAINED	UNDIFFERENTIATED GROUP	A/D
1406998	BASINGER	35	BASINGER, HOLOPAW, AND SAMSULA SOILS, DEPRESSIONAL	56275	VERY POORLY DRAINED	UNDIFFERENTIATED GROUP	A/D
1406998	BASINGER	35	BASINGER, HOLOPAW, AND SAMSULA SOILS, DEPRESSIONAL	56275	VERY POORLY DRAINED	UNDIFFERENTIATED GROUP	A/D
1406998	BASINGER	35	BASINGER, HOLOPAW, AND SAMSULA SOILS, DEPRESSIONAL	56275	VERY POORLY DRAINED	UNDIFFERENTIATED GROUP	A/D
1407010	WINDER	88	WINDER FINE SAND, FREQUENTLY	27810	POORLY DRAINED	CONSOCIATION	C/D

Mapunit Key	Component Name	Component Percent	Mapunit Name	Mapunit acres	Soil Drainage Class	Mapunit Kind	Hydrologic Group
			FLOODED				

Summary: 97.12 acres, 3.1 percent of analysis area.

NRCS Hydric Soils (Summary) - Subset of NRCS Specific Soils Data

Metadata: https://etdmpub.flas-etat.org/meta/nrcs_soils.xml

E Fowler Ave - buffer area, analyzed on 05/16/2023.

Footprint analyzed

Mapunit Key, Comp Name, Mapunit Name	Area of Interest	
	Acr	Pct
1406998-(BASINGER)(BASINGER, HOLOPAW, AND SAMSULA SOILS, DEPRESSIONAL)	34.31	1.12%
1407010-(WINDER)(WINDER FINE SAND, FREQUENTLY FLOODED)	36.79	1.19%
1406977-(MALABAR)(MALABAR FINE SAND, 0 TO 2 PERCENT SLOPES)	17.55	0.57%
1406996-(ST. JOHNS)(ST. JOHNS FINE SAND)	8.47	0.28%
Totals	97.12	-

NRCS List of Specific Soils - SSURGO

List of Specific Soils characteristics

Metadata: https://etdmpub.fl-a-etat.org/meta/nrcs_soils.xml

E Fowler Ave - buffer area, analyzed on 05/16/2023.

Footprint analyzed

Mapunit Key	Component Name	Component Percent	Mapunit Name	Mapunit acres	Hydric Soil Rating	Soil Drainage Class	Mapunit Kind
1406967	FORT MEADE	93	FORT MEADE LOAMY FINE SAND, 0 TO 5 PERCENT SLOPES	7415	NO	WELL DRAINED	CONSOCIATION
1406967	FORT MEADE	93	FORT MEADE LOAMY FINE SAND, 0 TO 5 PERCENT SLOPES	7415	NO	WELL DRAINED	CONSOCIATION
1406977	MALABAR	85	MALABAR FINE SAND, 0 TO 2 PERCENT SLOPES	30665	YES	POORLY DRAINED	CONSOCIATION
1406977	MALABAR	85	MALABAR FINE SAND, 0 TO 2 PERCENT SLOPES	30665	YES	POORLY DRAINED	CONSOCIATION
1406977	MALABAR	85	MALABAR FINE SAND, 0 TO 2 PERCENT SLOPES	30665	YES	POORLY DRAINED	CONSOCIATION
1406979	MYAKKA	85	MYAKKA FINE SAND, 0 TO 2 PERCENT SLOPES	163530	NO	POORLY DRAINED	CONSOCIATION
1406979	MYAKKA	85	MYAKKA FINE SAND, 0 TO 2 PERCENT SLOPES	163530	NO	POORLY DRAINED	CONSOCIATION
1406979	MYAKKA	85	MYAKKA FINE SAND, 0 TO 2 PERCENT SLOPES	163530	NO	POORLY DRAINED	CONSOCIATION
1406979	MYAKKA	85	MYAKKA FINE SAND, 0 TO 2 PERCENT SLOPES	163530	NO	POORLY DRAINED	CONSOCIATION
1406979	MYAKKA	85	MYAKKA FINE SAND, 0 TO 2 PERCENT SLOPES	163530	NO	POORLY DRAINED	CONSOCIATION
1406979	MYAKKA	85	MYAKKA FINE SAND, 0 TO 2 PERCENT SLOPES	163530	NO	POORLY DRAINED	CONSOCIATION
1406979	MYAKKA	85	MYAKKA FINE SAND, 0 TO 2 PERCENT SLOPES	163530	NO	POORLY DRAINED	CONSOCIATION
1406979	MYAKKA	85	MYAKKA FINE SAND, 0 TO 2 PERCENT SLOPES	163530	NO	POORLY DRAINED	CONSOCIATION
1406979	MYAKKA	85	MYAKKA FINE SAND, 0 TO 2 PERCENT SLOPES	163530	NO	POORLY DRAINED	CONSOCIATION
1406980	ARCHBOLD	90	ARCHBOLD FINE SAND	6960	NO	MODERATELY WELL DRAINED	CONSOCIATION
1406982	MYAKKA	50	MYAKKA-URBAN	15640	NO	POORLY DRAINED	COMPLEX

Mapunit Key	Component Name	Component Percent	Mapunit Name	Mapunit acres	Hydric Soil Rating	Soil Drainage Class	Mapunit Kind
1406990	ARENTS	100	LAND COMPLEX ARENTS, NEARLY LEVEL	18025	NO	SOMEWHAT POORLY DRAINED	CONSOCIATION
1406990	ARENTS	100	ARENTS, NEARLY LEVEL	18025	NO	SOMEWHAT POORLY DRAINED	CONSOCIATION
1406992	POMELLO	45	POMELLO-URBAN LAND COMPLEX, 0 TO 5 PERCENT SLOPES	1095	NO	MODERATELY WELL DRAINED	COMPLEX
1406996	ST. JOHNS	87	ST. JOHNS FINE SAND	23095	YES	POORLY DRAINED	CONSOCIATION
1406996	ST. JOHNS	87	ST. JOHNS FINE SAND	23095	YES	POORLY DRAINED	CONSOCIATION
1406996	ST. JOHNS	87	ST. JOHNS FINE SAND	23095	YES	POORLY DRAINED	CONSOCIATION
1406997	SEFFNER	85	SEFFNER FINE SAND, 0 TO 2 PERCENT SLOPES	20795	NO	SOMEWHAT POORLY DRAINED	CONSOCIATION
1406997	SEFFNER	85	SEFFNER FINE SAND, 0 TO 2 PERCENT SLOPES	20795	NO	SOMEWHAT POORLY DRAINED	CONSOCIATION
1406998	BASINGER	35	BASINGER, HOLOPAW, AND SAMSULA SOILS, DEPRESSIONAL	56275	YES	VERY POORLY DRAINED	UNDIFFERENTIATED GROUP
1406998	BASINGER	35	BASINGER, HOLOPAW, AND SAMSULA SOILS, DEPRESSIONAL	56275	YES	VERY POORLY DRAINED	UNDIFFERENTIATED GROUP
1406998	BASINGER	35	BASINGER, HOLOPAW, AND SAMSULA SOILS, DEPRESSIONAL	56275	YES	VERY POORLY DRAINED	UNDIFFERENTIATED GROUP
1406998	BASINGER	35	BASINGER, HOLOPAW, AND SAMSULA SOILS, DEPRESSIONAL	56275	YES	VERY POORLY DRAINED	UNDIFFERENTIATED GROUP
1406998	BASINGER	35	BASINGER, HOLOPAW, AND SAMSULA SOILS, DEPRESSIONAL	56275	YES	VERY POORLY DRAINED	UNDIFFERENTIATED GROUP
1406998	BASINGER	35	BASINGER, HOLOPAW, AND SAMSULA SOILS, DEPRESSIONAL	56275	YES	VERY POORLY DRAINED	UNDIFFERENTIATED GROUP
1406998	BASINGER	35	BASINGER, HOLOPAW, AND SAMSULA SOILS, DEPRESSIONAL	56275	YES	VERY POORLY DRAINED	UNDIFFERENTIATED GROUP
1407002	TAVARES	58	TAVARES-MILLHOPPER FINE SANDS, 0 TO 5 PERCENT SLOPES	10550	NO	MODERATELY WELL DRAINED	COMPLEX

Mapunit Key	Component Name	Component Percent	Mapunit Name	Mapunit acres	Hydric Soil Rating	Soil Drainage Class	Mapunit Kind
1407002	TAVARES	58	TAVARES-MILLHOPPER FINE SANDS, 0 TO 5 PERCENT SLOPES	10550	NO	MODERATELY WELL DRAINED	COMPLEX
1407002	TAVARES	58	TAVARES-MILLHOPPER FINE SANDS, 0 TO 5 PERCENT SLOPES	10550	NO	MODERATELY WELL DRAINED	COMPLEX
1407002	TAVARES	58	TAVARES-MILLHOPPER FINE SANDS, 0 TO 5 PERCENT SLOPES	10550	NO	MODERATELY WELL DRAINED	COMPLEX
1407002	TAVARES	58	TAVARES-MILLHOPPER FINE SANDS, 0 TO 5 PERCENT SLOPES	10550	NO	MODERATELY WELL DRAINED	COMPLEX
1407002	TAVARES	58	TAVARES-MILLHOPPER FINE SANDS, 0 TO 5 PERCENT SLOPES	10550	NO	MODERATELY WELL DRAINED	COMPLEX
1407010	WINDER	88	WINDER FINE SAND, FREQUENTLY FLOODED	27810	YES	POORLY DRAINED	CONSOCIATION
1407011	ZOLFO	85	ZOLFO FINE SAND, 0 TO 2 PERCENT SLOPES	47130	NO	SOMEWHAT POORLY DRAINED	CONSOCIATION
1407011	ZOLFO	85	ZOLFO FINE SAND, 0 TO 2 PERCENT SLOPES	47130	NO	SOMEWHAT POORLY DRAINED	CONSOCIATION
1407011	ZOLFO	85	ZOLFO FINE SAND, 0 TO 2 PERCENT SLOPES	47130	NO	SOMEWHAT POORLY DRAINED	CONSOCIATION
1407011	ZOLFO	85	ZOLFO FINE SAND, 0 TO 2 PERCENT SLOPES	47130	NO	SOMEWHAT POORLY DRAINED	CONSOCIATION
1407011	ZOLFO	85	ZOLFO FINE SAND, 0 TO 2 PERCENT SLOPES	47130	NO	SOMEWHAT POORLY DRAINED	CONSOCIATION
1407011	ZOLFO	85	ZOLFO FINE SAND, 0 TO 2 PERCENT SLOPES	47130	NO	SOMEWHAT POORLY DRAINED	CONSOCIATION
1407011	ZOLFO	85	ZOLFO FINE SAND, 0 TO 2 PERCENT SLOPES	47130	NO	SOMEWHAT POORLY DRAINED	CONSOCIATION
1407011	ZOLFO	85	ZOLFO FINE SAND, 0 TO 2 PERCENT SLOPES	47130	NO	SOMEWHAT POORLY DRAINED	CONSOCIATION
1407012	CANDLER	85	CANDLER FINE SAND, 0 TO 5 PERCENT SLOPES	28845	NO	EXCESSIVELY DRAINED	CONSOCIATION
1407012	CANDLER	85	CANDLER FINE SAND, 0 TO 5 PERCENT SLOPES	28845	NO	EXCESSIVELY DRAINED	CONSOCIATION

Mapunit Key	Component Name	Component Percent	Mapunit Name	Mapunit acres	Hydric Soil Rating	Soil Drainage Class	Mapunit Kind
1407012	CANDLER	85	CANDLER FINE SAND, 0 TO 5 PERCENT SLOPES	28845	NO	EXCESSIVELY DRAINED	CONSOCIATION
1407012	CANDLER	85	CANDLER FINE SAND, 0 TO 5 PERCENT SLOPES	28845	NO	EXCESSIVELY DRAINED	CONSOCIATION
1407012	CANDLER	85	CANDLER FINE SAND, 0 TO 5 PERCENT SLOPES	28845	NO	EXCESSIVELY DRAINED	CONSOCIATION
1407013	CANDLER	90	CANDLER FINE SAND, 5 TO 12 PERCENT SLOPES	885	NO	EXCESSIVELY DRAINED	CONSOCIATION
1407013	CANDLER	90	CANDLER FINE SAND, 5 TO 12 PERCENT SLOPES	885	NO	EXCESSIVELY DRAINED	CONSOCIATION
1407013	CANDLER	90	CANDLER FINE SAND, 5 TO 12 PERCENT SLOPES	885	NO	EXCESSIVELY DRAINED	CONSOCIATION
1407013	CANDLER	90	CANDLER FINE SAND, 5 TO 12 PERCENT SLOPES	885	NO	EXCESSIVELY DRAINED	CONSOCIATION
1407013	CANDLER	90	CANDLER FINE SAND, 5 TO 12 PERCENT SLOPES	885	NO	EXCESSIVELY DRAINED	CONSOCIATION
1407013	CANDLER	90	CANDLER FINE SAND, 5 TO 12 PERCENT SLOPES	885	NO	EXCESSIVELY DRAINED	CONSOCIATION
1407013	CANDLER	90	CANDLER FINE SAND, 5 TO 12 PERCENT SLOPES	885	NO	EXCESSIVELY DRAINED	CONSOCIATION
1407013	CANDLER	90	CANDLER FINE SAND, 5 TO 12 PERCENT SLOPES	885	NO	EXCESSIVELY DRAINED	CONSOCIATION
1407013	CANDLER	90	CANDLER FINE SAND, 5 TO 12 PERCENT SLOPES	885	NO	EXCESSIVELY DRAINED	CONSOCIATION
1407013	CANDLER	90	CANDLER FINE SAND, 5 TO 12 PERCENT SLOPES	885	NO	EXCESSIVELY DRAINED	CONSOCIATION
1407013	CANDLER	90	CANDLER FINE SAND, 5 TO 12 PERCENT SLOPES	885	NO	EXCESSIVELY DRAINED	CONSOCIATION
1407014	CANDLER	45	CANDLER-URBAN LAND COMPLEX, 0 TO 5 PERCENT SLOPES	7400	NO	EXCESSIVELY DRAINED	COMPLEX
1407014	CANDLER	45	CANDLER-URBAN LAND COMPLEX, 0 TO 5 PERCENT SLOPES	7400	NO	EXCESSIVELY DRAINED	COMPLEX
1407014	CANDLER	45	CANDLER-URBAN LAND COMPLEX, 0 TO 5 PERCENT SLOPES	7400	NO	EXCESSIVELY DRAINED	COMPLEX
1407014	CANDLER	45	CANDLER-URBAN LAND COMPLEX, 0	7400	NO	EXCESSIVELY DRAINED	COMPLEX

Mapunit Key	Component Name	Component Percent	Mapunit Name	Mapunit acres	Hydric Soil Rating	Soil Drainage Class	Mapunit Kind
			TO 5 PERCENT SLOPES				
1407015	WATER	100	WATER	26150	UNRANKED	None	CONSOCIATION
1407015	WATER	100	WATER	26150	UNRANKED	None	CONSOCIATION
1407015	WATER	100	WATER	26150	UNRANKED	None	CONSOCIATION
1407015	WATER	100	WATER	26150	UNRANKED	None	CONSOCIATION
1407015	WATER	100	WATER	26150	UNRANKED	None	CONSOCIATION
1407015	WATER	100	WATER	26150	UNRANKED	None	CONSOCIATION
1407015	WATER	100	WATER	26150	UNRANKED	None	CONSOCIATION
3102990	TAVARES	43	TAVARES FINE SAND-URBAN LAND COMPLEX, 0 TO 5 PERCENT SLOPES	8085	NO	MODERATELY WELL DRAINED	COMPLEX

Summary: 3087.92 acres, 100 percent of analysis area.

NRCS Prime Farm Land - Subset of NRCS Specific Soils Data

Metadata: https://etdmpub.fl-a-etat.org/meta/nrcs_soils.xml

E Fowler Ave - buffer area, analyzed on 05/16/2023.

Footprint analyzed

Farmland Classification	Area of Interest	
	Acr	Pct
FARMLAND OF UNIQUE IMPORTANCE	2,101.06	68.02%
Totals	2,101.05	-

NRCS Summary of Specific Soils - SSURGO

County Soil Survey maps published by the United States Department of Agriculture (USDA) Natural Resources Conservation Service (NRCS) as the Soil Service Geographic (SSURGO) data set.

Metadata: https://etdmpub.fl-a-etat.org/meta/nrcs_soils.xml

E Fowler Ave - buffer area, analyzed on 05/16/2023.

Footprint analyzed

Mapunit Key, Comp Name, Mapunit Name	Area of Interest	
	Acr	Pct
1407013-(CANDLER)(CANDLER FINE SAND, 5 TO 12 PERCENT SLOPES)	104.64	3.38%
1407011-(ZOLFO)(ZOLFO FINE SAND, 0 TO 2 PERCENT SLOPES)	783.53	25.37%
1407002-(TAVARES)(TAVARES-MILLHOPPER FINE SANDS, 0 TO 5 PERCENT SLOPES)	181.54	5.87%
1406998-(BASINGER)(BASINGER, HOLOPAW, AND SAMSULA SOILS, DEPRESSIONAL)	34.31	1.12%
1407015-(WATER)(WATER)	43.66	1.41%
1407012-(CANDLER)(CANDLER FINE SAND, 0 TO 5 PERCENT SLOPES)	1,170.94	37.91%
1406967-(FORT MEADE)(FORT MEADE LOAMY FINE SAND, 0 TO 5 PERCENT SLOPES)	3.48	0.11%
1406980-(ARCHBOLD)(ARCHBOLD FINE SAND)	0.03	0.0%
1407014-(CANDLER)(CANDLER-URBAN LAND COMPLEX, 0 TO 5 PERCENT SLOPES)	296.74	9.61%
1406992-(POMELLO)(POMELLO-URBAN LAND COMPLEX, 0 TO 5 PERCENT SLOPES)	3.33	0.11%
1406979-(MYAKKA)(MYAKKA FINE SAND, 0 TO 2 PERCENT SLOPES)	96.98	3.13%
3102990-(TAVARES)(TAVARES FINE SAND-URBAN LAND COMPLEX, 0 TO 5 PERCENT SLOPES)	5.69	0.18%
1407010-(WINDER)(WINDER FINE SAND, FREQUENTLY FLOODED)	36.79	1.19%
1406977-(MALABAR)(MALABAR FINE SAND, 0 TO 2 PERCENT SLOPES)	17.55	0.57%
1406996-(ST. JOHNS)(ST. JOHNS FINE SAND)	8.47	0.28%
1406990-(ARENTS)(ARENTS, NEARLY LEVEL)	242.83	7.87%
1406997-(SEFFNER)(SEFFNER FINE SAND, 0 TO 2 PERCENT SLOPES)	20.11	0.65%
1406982-(MYAKKA)(MYAKKA-URBAN LAND COMPLEX)	37.28	1.21%
Totals	3,087.92	-

National Bridge Inventory

Metadata: https://etdmpub.fl-a-etat.org/meta/bts_bridge.xml

E Fowler Ave - buffer area, analyzed on 05/16/2023.

Footprint analyzed

Description	Google Map
127TH AVENUE BRIDGE [I-275 - 0.5MI NORTH OF SR-582]	https://www.google.com/maps/place/17RNJ1552149189/17RLM5704204920
SR-582/FOWLER AVENUE BRIDGE [I-275 - 1.5MI NORTH OF SR-580]	https://www.google.com/maps/place/17RNJ1552149189/17RLM5702504111

Summary: 2 feature(s) found within buffer.

National Historic Preservation Act - Florida Certified Local Governments

Metadata: <https://etdmpub.fl-a-etat.org/meta/clgbnd.xml>

E Fowler Ave - buffer area, analyzed on 05/16/2023.

Footprint analyzed

FCLG	Contact Name
CITY OF TAMPA	AMINTA OWEN
HILLSBOROUGH COUNTY	THOMAS HIZNAY

Summary: 4960.28 acres, 100 percent of analysis area.

National Park Projects

Metadata: https://etdmpub.fl-a-etat.org/meta/nps_projects.xml

E Fowler Ave - buffer area, analyzed on 05/16/2023.

Footprint analyzed

Site ID	Description	Agreement
12-00229	COPELAND PARK DEVELOPMENT	LWCF

Summary: 55.36 acres, 1.8 percent of analysis area.

Noise Barriers

FDOT Noise Barriers

Metadata: https://etdmpub.fl-a-etat.org/meta/noise_barriers.xml

E Fowler Ave - buffer area, analyzed on 05/16/2023.

Footprint analyzed

Noise Barrier ID	Material
FDOT DISTRICT: 7, ID: 325	Precast Concrete
FDOT DISTRICT: 7, ID: 326	Precast Concrete
FDOT DISTRICT: 7, ID: 328	Precast Concrete
FDOT DISTRICT: 7, ID: 329	Precast Concrete

Summary: 4155.18 linear feet within buffer.

ORNL Electric Power Transmission Lines

Metadata: <https://etdmpub.fl-a-etat.org/meta/powerlines.xml>

E Fowler Ave - buffer area, analyzed on 05/16/2023.

Footprint analyzed

Description	Owner
POWER TRANSMISSION LINE (VOLTAGE: UNDER 100)	NOT AVAILABLE
POWER TRANSMISSION LINE (VOLTAGE: UNDER 100)	NOT AVAILABLE
POWER TRANSMISSION LINE (VOLTAGE: UNDER 100)	NOT AVAILABLE
POWER TRANSMISSION LINE (VOLTAGE: UNDER 100)	NOT AVAILABLE
POWER TRANSMISSION LINE (VOLTAGE: UNDER 100)	NOT AVAILABLE
POWER TRANSMISSION LINE (VOLTAGE: UNDER 100)	NOT AVAILABLE
POWER TRANSMISSION LINE (VOLTAGE: UNDER 100)	NOT AVAILABLE
POWER TRANSMISSION LINE (VOLTAGE: UNDER 100)	NOT AVAILABLE
POWER TRANSMISSION LINE (VOLTAGE: UNDER 100)	NOT AVAILABLE
POWER TRANSMISSION LINE (VOLTAGE: UNDER 100)	NOT AVAILABLE
POWER TRANSMISSION LINE (VOLTAGE: UNDER 100)	NOT AVAILABLE
POWER TRANSMISSION LINE (VOLTAGE: UNDER 100)	NOT AVAILABLE
POWER TRANSMISSION LINE (VOLTAGE: UNDER 100)	NOT AVAILABLE
POWER TRANSMISSION LINE (VOLTAGE: UNDER 100)	NOT AVAILABLE

Summary: 38206.74 linear feet within buffer.

ORNL Electric Substations

Metadata: https://etdmpub.fl-a-etat.org/meta/electric_substat.xml

E Fowler Ave - buffer area, analyzed on 05/16/2023.

Footprint analyzed

Description	Number of Transmission Lines
ELECTRIC SUBSTATION: 46TH STREET	1.0
ELECTRIC SUBSTATION: TAP150458	3.0
ELECTRIC SUBSTATION: TAP150459	3.0
ELECTRIC SUBSTATION: TAP150460	3.0
ELECTRIC SUBSTATION: TAP152792	3.0
ELECTRIC SUBSTATION: TAP161585	3.0
ELECTRIC SUBSTATION: UNKNOWN120374	1.0

Summary: 7 feature(s) found within buffer.

Onsite Sewage
FDOH Onsite Sewage

Metadata: <https://etdmpub.fl-a-etat.org/meta/septic.xml>

E Fowler Ave - buffer area, analyzed on 05/16/2023.

Footprint analyzed

Status	Permit Number	Description
ACTIVE	29-SH-1285248	NO DESCRIPT AVAILABLE
ACTIVE	29-SH-996669	NO DESCRIPT AVAILABLE
ACTIVE	29-SH-18375	EMMA CLARK
ACTIVE	29-SH-06313	PAT WINN
ACTIVE	29-SH-19768	JAMES SPEZZANO
ACTIVE	29-SH-18456	NO DESCRIPT AVAILABLE
ACTIVE	29-SH-09013	SAM GRAY
ACTIVE	29-SH-11384	THE NEVI GROUP INC
ACTIVE	29-SH-06314	MIKE STANLEY
ACTIVE	29-SH-16007	NO DESCRIPT AVAILABLE
ACTIVE	52-S5-969168	NO DESCRIPT AVAILABLE
ACTIVE	29-SH-21284	GLENN OAKS MHP
ACTIVE	29-SH-948805	NO DESCRIPT AVAILABLE
ACTIVE	29-SH-11239	THERESA PLA
ACTIVE	29-SH-01862	HORST BIRSACK
ACTIVE	51-SC-00922	TAYLOR, JAMES
ACTIVE	29-SH-20493	MIKE SHEFFIELD
ACTIVE	29-SH-05227	TIMBER TRACE
ACTIVE	29-SH-08302	NO DESCRIPT AVAILABLE
ACTIVE	52-SX-911384	NO DESCRIPT AVAILABLE
ACTIVE	29-SH-17706	JEFF BURGER
ACTIVE	29-SH-949508	NO DESCRIPT AVAILABLE
ACTIVE	29-SH-03530	DARRELL MATHIS
ACTIVE	29-SH-03354	JOHNSON'S EXCAVATION SERV.
ACTIVE	29-SH-10234	LANGOC AND ASSOCIATES INC
ACTIVE	29-SH-12902	NO DESCRIPT AVAILABLE
ACTIVE	29-SH-12922	JOEL ERICSSON
ACTIVE	29-SH-908650	NO DESCRIPT AVAILABLE
ACTIVE	29-SH-05226	TINBER TRACE
ACTIVE	29-SH-969365	NO DESCRIPT AVAILABLE
ACTIVE	52-S5-1127209	NO DESCRIPT AVAILABLE
ACTIVE	29-SH-11155	EUGENE AND NORMA YMIOLEK
ACTIVE	29-SH-16399	NO DESCRIPT AVAILABLE

Status	Permit Number	Description
ACTIVE	52-S5-1128519	NO DESCRIPT AVAILABLE
ACTIVE	29-SH-20304	SNOW SUN
ACTIVE	29-SH-09437	PATIO LAND
ACTIVE	29-SH-976163	NO DESCRIPT AVAILABLE
ACTIVE	29-SH-1004963	NO DESCRIPT AVAILABLE
ACTIVE	29-SH-12880	BOB WILSON DODGE
ACTIVE	29-SH-06499	NORMAN MALLARY
ACTIVE	29-SH-06099	ALICE NAPP
ACTIVE	29-SH-17437	NEW MILLENIAL
ACTIVE	29-SH-03157	BUNNY LYNN
ACTIVE	52-S5-979119	NO DESCRIPT AVAILABLE
ACTIVE	29-SH-14796	NO DESCRIPT AVAILABLE
ACTIVE	29-SH-02269	JOCELYN TINTERA
ACTIVE	29-SH-11724	TIMBER TRACE
ACTIVE	29-SH-00887	DONALD FEASTER
ACTIVE	29-SH-1219985	NO DESCRIPT AVAILABLE
ACTIVE	29-SH-02828	NO DESCRIPT AVAILABLE
ACTIVE	29-SH-02871	TT BUSINESS CENTER
ACTIVE	29-SH-17436	NEW MILLENIAL
ACTIVE	29-SH-05138	RAY & CAROLYN MONTGOMERY
ACTIVE	29-SH-09812	CREATIVE WORLD
ACTIVE	29-SH-11110	RICHARD AND HELEN SKAATES
ACTIVE	29-SH-18187	KB DEV 2 LLC
ACTIVE	29-SH-09770	GENEROSC VIDAL
ACTIVE	52-S5-1117895	NO DESCRIPT AVAILABLE
ACTIVE	29-SH-05199	NO DESCRIPT AVAILABLE
ACTIVE	29-SH-20901	LEAP INC
ACTIVE	29-SH-21666	NO DESCRIPT AVAILABLE
ACTIVE	29-SH-10103	MARY KNIGHT
ACTIVE	29-SH-02350	SELMAR ALLEN
ACTIVE	29-SH-02498	RICK SHAWVER
ACTIVE	29-SH-16843	NO DESCRIPT AVAILABLE
ACTIVE	29-SH-15604	TITO GARCIA
ACTIVE	29-SH-914985	NO DESCRIPT AVAILABLE
ACTIVE	29-SH-10882	TEMPLE TERRACE LODGE 330
ACTIVE	29-SH-01357	LEONARD WOEHLK
ACTIVE	29-SH-05225	TIMBER TRACE
ACTIVE	52-S5-999255	NO DESCRIPT AVAILABLE
ACTIVE	29-SH-23126	CLINTON PAGE
ACTIVE	29-SH-03176	ALL CHILDRENS HOSPITAL

Status	Permit Number	Description
ACTIVE	29-SH-14029	NO DESCRIPT AVAILABLE
ACTIVE	29-SH-22916	NO DESCRIPT AVAILABLE
ACTIVE	29-SH-13225	BARBARA KEITHLY
ACTIVE	29-SH-23470	NO DESCRIPT AVAILABLE
ACTIVE	29-SH-13472	NO DESCRIPT AVAILABLE
ACTIVE	29-SH-09349	NO DESCRIPT AVAILABLE
ACTIVE	29-SH-10059	TROPIC PROPERTY MANGEMENT
ACTIVE	29-SH-09745	JOSEPH DI GERLIANDO
ACTIVE	29-SH-18185	NO DESCRIPT AVAILABLE
ACTIVE	29-SH-09516	NO DESCRIPT AVAILABLE
ACTIVE	29-SH-19262	THOMAS HARDEN
ACTIVE	29-SH-17434	NEW MILLENIAL HOMES
ACTIVE	29-SH-03457	PAT RUNRY
ACTIVE	52-S1-01862	GRINER
ACTIVE	29-SH-02042	JEFF BURGER
ACTIVE	29-SH-00624	BART STANCAMPIANO
ACTIVE	29-SH-03694	JOHN MUBANG
ACTIVE	29-SH-22583	HILLS COUNTY BOCC
ACTIVE	29-SH-979665	NO DESCRIPT AVAILABLE
ACTIVE	29-SH-03862	TED TRISCHER
ACTIVE	29-SH-1118078	NO DESCRIPT AVAILABLE
ACTIVE	29-SH-00459	FRANK MCMAHON
ACTIVE	29-SH-06555	RICHARD & KRISTINE BEZDECNY
ACTIVE	52-S5-1115911	NO DESCRIPT AVAILABLE
ACTIVE	29-SH-1007930	NO DESCRIPT AVAILABLE
ACTIVE	29-SH-966616	NO DESCRIPT AVAILABLE
ACTIVE	29-SH-18750	UNIVERSITY CHURCH OF GOD
ACTIVE	29-SH-08186	NO DESCRIPT AVAILABLE
ACTIVE	29-SH-13014	CHATEAU VILLAS
ACTIVE	29-SH-21943	LORI HIUYER
ACTIVE	29-SH-20128	CREATIVE CHOICE HOMES
ACTIVE	29-SH-20462	JESUS JIMENEZ
ACTIVE	29-SH-966155	NO DESCRIPT AVAILABLE
ACTIVE	29-SH-1118447	NO DESCRIPT AVAILABLE
ACTIVE	29-SH-20586	ROBERT BERTIC
ACTIVE	29-SH-04696	PK PROPERTIES
ACTIVE	29-SH-21094	JOSEPH DEJESUS
ACTIVE	29-SH-20106	CREATIVE CHOICE HOMES
ACTIVE	29-SH-950664	NO DESCRIPT AVAILABLE
ACTIVE	29-SH-16014	WENDY'S OF NE FL INC

Status	Permit Number	Description
ACTIVE	29-SH-06259	ABIDIEMI ADETUTU
ACTIVE	29-SH-14581	SIMPSON MECHANICAL WAREHOUSE
ACTIVE	29-SH-13964	GILBERT VALENTINE
ACTIVE	29-SH-19466	NO DESCRIPT AVAILABLE
ACTIVE	29-SH-20985	PERRY G AND LINDA LIANG
ACTIVE	29-SH-20105	CREATIVE CHOICE HOMES
ACTIVE	29-SH-15268	TIMBER TRACE APARTMENTS
ACTIVE	29-SH-02368	HILLSBOROUGH COUNTY COMMUNITY IMPROVEMENT
ACTIVE	29-SH-00854	NO DESCRIPT AVAILABLE
ACTIVE	29-SH-02900	J.A. ROOS
ACTIVE	29-SH-03473	JOHN MUBANG
ACTIVE	29-SH-15909	YAN CHAU
ACTIVE	29-SH-1292433	NO DESCRIPT AVAILABLE
ACTIVE	29-SH-967633	NO DESCRIPT AVAILABLE
ACTIVE	52-S5-991915	NO DESCRIPT AVAILABLE
ACTIVE	29-SH-1200857	NO DESCRIPT AVAILABLE
ACTIVE	29-SH-23481	NO DESCRIPT AVAILABLE
ACTIVE	29-SH-13652	NO DESCRIPT AVAILABLE
ACTIVE	29-SH-660743	NO DESCRIPT AVAILABLE
ACTIVE	29-SH-13529	CLEAVE DOBBS
ACTIVE	29-SH-10304	NEVA OLIVER
ACTIVE	29-SH-21556	PRINCESS ROLAND
ACTIVE	29-SH-21921	BANNER HOMES OF FLORIDA INC
ACTIVE	29-SH-22576	AA HILLSBOROUGH INC
ACTIVE	29-SH-1113784	NO DESCRIPT AVAILABLE
ACTIVE	29-SH-03472	JOHN MUBANG
ACTIVE	29-SH-16691	LAURA WELLS
ACTIVE	29-SH-09824	MIKE WEAVER
ACTIVE	29-SH-02511	OTERINO LAZARO
ACTIVE	29-SH-23258	TRI-BAN DEVELOPMENT
ACTIVE	29-SH-1005577	NO DESCRIPT AVAILABLE
ACTIVE	29-SH-03992	NO DESCRIPT AVAILABLE
ACTIVE	29-SH-23638	REAL ANDALUCIA HOMES INC
ACTIVE	29-SH-23961	J KOKOLAKIS CONSTRUCTION INC
ACTIVE	29-SH-03689	WILLIAM BROOKS
ACTIVE	29-SH-12889	NO DESCRIPT AVAILABLE
ACTIVE	29-SH-23098	NO DESCRIPT AVAILABLE
ACTIVE	29-SH-06361	WAYNE CARROLL
ACTIVE	29-SH-03057	J A ROOS
ACTIVE	29-SH-11203	DEBBIE AND RONALD DEMAO

Status	Permit Number	Description
ACTIVE	29-SH-23574	SONNY GLASBRENNER
ACTIVE	29-SH-06463	ALBERT AULOIN
ACTIVE	29-SH-13152	MARGREGORIOS CHURCH
ACTIVE	29-SH-1271931	NO DESCRIPT AVAILABLE
ACTIVE	29-SH-14551	DAVID MCPHILLIPS
ACTIVE	29-SH-07410	MAUREEN ALEXIS
ACTIVE	29-SH-1142975	NO DESCRIPT AVAILABLE
ACTIVE	29-SH-09478	ACADEMY OF TAMPA DAY DBA
ACTIVE	29-SH-06986	ROGER FINGAR
ACTIVE	29-SH-05620	WILLIAM COURNOYER
ACTIVE	29-SH-968430	NO DESCRIPT AVAILABLE
ACTIVE	29-SH-17435	NEW MILLENIAL
ACTIVE	29-SH-1124406	NO DESCRIPT AVAILABLE
ACTIVE	29-SH-02647	BORIS SHELEG
ACTIVE	52-S1-02128	LARSEN, JAMES
ACTIVE	29-SH-21483	BANNER HOMES OF FLORIDA INC
ACTIVE	29-SH-868376	NO DESCRIPT AVAILABLE
ACTIVE	29-SH-21922	BANNER HOMES OF FLORIDA INC
ACTIVE	29-SH-22020	NMY CORP
ACTIVE	29-SH-03690	BETTY ROSE
ACTIVE	29-SH-1173515	NO DESCRIPT AVAILABLE
ACTIVE	29-SH-04477	NO DESCRIPT AVAILABLE
ACTIVE	29-SH-660744	NO DESCRIPT AVAILABLE
ACTIVE	29-SH-12867	NO DESCRIPT AVAILABLE
ACTIVE	29-SH-00311	DOROTHY LEWIS
ACTIVE	29-SH-01056	JACKIE L. WILLIAMS
ACTIVE	29-SH-12098	MICHIGAN MHP
ACTIVE	29-SH-12181	WALTER HOCK
ACTIVE	29-SH-11116	GERALD AND SUSAN STANLEY
ACTIVE	29-SH-09341	CHATEAU VILLAS
ACTIVE	29-SH-07536	UNIVERSITY OF SOUTH FLORIDA
ACTIVE	29-SH-19937	NO DESCRIPT AVAILABLE
ACTIVE	29-SH-18663	AMERICAN BRIDGE
ACTIVE	29-SH-05063	THREE STAR LEARNING
ACTIVE	29-SH-16812	BANNER HOMES OF FLORIDA
ACTIVE	29-SH-08898	NO DESCRIPT AVAILABLE
ACTIVE	29-SH-17363	SAMEER REFAIE
ACTIVE	29-SH-05547	M JOHNSON
ACTIVE	29-SH-21675	NO DESCRIPT AVAILABLE
ACTIVE	29-SH-13007	NO DESCRIPT AVAILABLE

Status	Permit Number	Description
ACTIVE	29-SH-22374	NO DESCRIPT AVAILABLE

Summary: 194 feature(s) found within buffer.

Parks and Recreational Facilities (Points)

Metadata: https://etdmpub.florida.gov/meta/gc_parks.xml

E Fowler Ave - buffer area, analyzed on 05/16/2023.

Footprint analyzed

Type	Name	Google Map
NEIGHBORHOOD PARK / ATHLETIC	GRECO PARK	https://www.google.com/maps/place/17RLM6207903465
NEIGHBORHOOD PARK / ATHLETIC	TEMPLE TERRACE TENNIS CENTER	https://www.google.com/maps/place/17RLM6329803261
NEIGHBORHOOD PARK / MEMORIAL	JOHN F. GERMANY LEGACY PARK	https://www.google.com/maps/place/17RLM6122204564
NEIGHBORHOOD PARK / MIXED USE RECREATION	COPELAND PARK	https://www.google.com/maps/place/17RLM5844203514

Summary: 4 feature(s) found within buffer.

Petroleum Contamination Monitoring Sites

Metadata: <https://etdmpub.fl-a-etat.org/meta/pcts.xml>

E Fowler Ave - buffer area, analyzed on 05/16/2023.

Footprint analyzed

Facility Status	Facility ID	Name	Google Map
CLOSURE	8838055	7-ELEVEN STORE #37678	https://www.google.com/maps/place/17RLM6307403953
CLOSURE	8838055	7-ELEVEN STORE #37678	https://www.google.com/maps/place/17RLM6307403953
CLOSURE	8733855	RACETRAC #2506	https://www.google.com/maps/place/17RLM5870804132
CLOSURE	8733855	RACETRAC #2506	https://www.google.com/maps/place/17RLM5870804132
CLOSURE	8840900	CIRCLE K #2709835	https://www.google.com/maps/place/17RLM5817304031
CLOSURE	8838664	KAZAR'S FUEL OIL INC	https://www.google.com/maps/place/17RLM5651704262
CLOSURE	8839088	BULLS CHEVRON	https://www.google.com/maps/place/17RLM6241603973
CLOSURE	8839088	BULLS CHEVRON	https://www.google.com/maps/place/17RLM6241603973
CLOSURE	8837370	MARATHON-CIRCLE #364	https://www.google.com/maps/place/17RLM5899004020
CLOSURE	8837370	MARATHON-CIRCLE #364	https://www.google.com/maps/place/17RLM5899004020
CLOSURE	8732616	SEARS ROEBUCK & CO #1465	https://www.google.com/maps/place/17RLM5932904189
CLOSURE	8627505	MAUS TAMPA AUTO	https://www.google.com/maps/place/17RLM5674303708
CLOSURE	8627505	MAUS TAMPA AUTO	https://www.google.com/maps/place/17RLM5674303708
CLOSURE	8625746	CITGO #119-FOREST HILLS	https://www.google.com/maps/place/17RLM5684404079
CLOSURE	8625188	RACETRAC #235	https://www.google.com/maps/place/17RLM5725104069
CLOSURE	8627010	US POSTAL SERVICE	https://www.google.com/maps/place/17RLM5645804348
CLOSURE	8625682	CHEVRON #48102-ELMERS	https://www.google.com/maps/place/17RLM6226504063
CLOSURE	8625568	THATCHER GLASS CORP	https://www.google.com/maps/place/17

Facility Status	Facility ID	Name	Google Map
			RLM6117503547
CLOSURE	8625259	PEPSI-COLA BOTTLING CO OF TAMPA	https://www.google.com/maps/place/17RLM6036703802
CLOSURE	8625259	PEPSI-COLA BOTTLING CO OF TAMPA	https://www.google.com/maps/place/17RLM6036703802
CLOSURE	8627066	KMART #7479	https://www.google.com/maps/place/17RLM5762003924
CLOSURE	8625412	CHEVRON #48110	https://www.google.com/maps/place/17RLM5904004014
CLOSURE	8626922	GAS KWICK #2 (394)	https://www.google.com/maps/place/17RLM5823604026
CLOSURE	8626922	GAS KWICK #2 (394)	https://www.google.com/maps/place/17RLM5823604026
CLOSURE	8626922	GAS KWICK #2 (394)	https://www.google.com/maps/place/17RLM5823604026
CLOSURE	8625374	FOWLER TEXACO	https://www.google.com/maps/place/17RLM5838604129
CLOSURE	8625374	FOWLER TEXACO	https://www.google.com/maps/place/17RLM5838604129
CLOSURE	8508929	CITGO-NEBRASKA	https://www.google.com/maps/place/17RLM5735504164
NO CLEANUP REQUIRED	8627383	YUENGLING BREWING CO	https://www.google.com/maps/place/17RLM6008503355
NO CLEANUP REQUIRED	8627383	YUENGLING BREWING CO	https://www.google.com/maps/place/17RLM6008503355
NO CLEANUP REQUIRED	8626335	FIRESTONE	https://www.google.com/maps/place/17RLM5867504104
NO CLEANUP REQUIRED	8625115	WHITLEY CHEVROLET INC	https://www.google.com/maps/place/17RLM5647703804
NO CLEANUP REQUIRED	8626922	GAS KWICK #2 (394)	https://www.google.com/maps/place/17RLM5823604026
NO CLEANUP REQUIRED	8625003	AMOCO #915 ACA-ULTIMATE #3	https://www.google.com/maps/place/17RLM6297004051
NO CLEANUP REQUIRED	9701006	TEMPLE TERRACE CITY-LIGHTFOOT CENTER	https://www.google.com/maps/place/17RLM6315203225
WORK UNDERWAY	8521229	AMOCO #838	https://www.google.com/maps/place/17RLM5735904064
WORK UNDERWAY	8737005	HILLSBOROUGH CNTY SCHOOL BD-MILES ELEM	https://www.google.com/maps/place/17RLM5686404604
WORK UNDERWAY	9101680	SUNOCO-ROYAL FOOD MART	https://www.google.com/maps/place/17RLM5979403359

Facility Status	Facility ID	Name	Google Map
WORK UNDERWAY	9101680	SUNOCO-ROYAL FOOD MART	https://www.google.com/maps/place/17RLM5979403359
WORK UNDERWAY	8625744	PRECISION TOYOTA INC	https://www.google.com/maps/place/17RLM5662103367
WORK UNDERWAY	8625523	7-ELEVEN STORE #37747	https://www.google.com/maps/place/17RLM5981304113
WORK UNDERWAY	8625523	7-ELEVEN STORE #37747	https://www.google.com/maps/place/17RLM5981304113
WORK UNDERWAY	8627062	BOB WILSON DODGE INC	https://www.google.com/maps/place/17RLM5777304145
WORK UNDERWAY	8626341	SHELL-FITNESS #807	https://www.google.com/maps/place/17RLM5742704777
WORK UNDERWAY	8626348	CARRIAGE CAR WASH	https://www.google.com/maps/place/17RLM5849704016
WORK UNDERWAY	8625295	KAZARS SERVICE STATION	https://www.google.com/maps/place/17RLM5653504135
WORK UNDERWAY	8625003	AMOCO #915 ACA-ULTIMATE #3	https://www.google.com/maps/place/17RLM6297004051
WORK UNDERWAY	8625794	TEXACO	https://www.google.com/maps/place/17RLM5980704002

Summary: 48 feature(s) found within buffer.

Planned Unit Development

Metadata: <https://etdmpub.fl.a-etat.org/meta/pud.xml>

E Fowler Ave - buffer area, analyzed on 05/16/2023.

Footprint analyzed

Description	Area of Interest	
	Acr	Pct
PLANNED DEVELOPMENT (PD)	111.86	3.6%
PLANNED DEVELOPMENT (PD-C)	44.95	1.46%
PLANNED DEVELOPMENT (PD-MU)	14.22	0.46%
PLANNED DEVELOPMENT (PD-H)	38.08	1.23%
PLANNED DEVELOPMENT (PD-O)	2.04	0.07%
UNIVERSITY MALL	85.3	2.76%
UNIVERSITY OF SOUTH FLORIDA	358.01	11.59%
Totals	654.49	-

Principal Aquifers of the State of Florida

Metadata: <https://etdmpub.fl-a-etat.org/meta/aquip.xml>

E Fowler Ave - buffer area, analyzed on 05/16/2023.

Footprint analyzed

Description	Area of Interest	
	Acr	Pct
OTHER ROCKS	1,031.63	33.41%
FLORIDAN AQUIFER SYSTEM	2,056.29	66.59%
Totals	3,087.92	-

RCI Grade Level Railroad Crossings

Metadata: https://etdmpub.fl-a-etat.org/meta/rci_rail_xing.xml

E Fowler Ave - buffer area, analyzed on 05/16/2023.

Footprint analyzed

Crossing Number
624977D
626510K
626511S
626512Y

Summary: 4 feature(s) found within buffer.

Railroads in the State of Florida

Railroads in the State of Florida, measured in linear feet.

Metadata: https://etdmpub.fl-a-etat.org/meta/rails_transtat.xml

E Fowler Ave - buffer area, analyzed on 05/16/2023.

Footprint analyzed

Description	0 Ft.
MAINLINE	5304.6
SPUR	5019.81

Recharge Areas of the Floridan Aquifer

Metadata: <https://etdmpub.fl-a-etat.org/meta/rcharg.xml>

E Fowler Ave - buffer area, analyzed on 05/16/2023.

Footprint analyzed

Description	Area of Interest	
	Acr	Pct
DISCHARGE/1 TO 5	1,852.22	59.98%
RECHARGE/1 TO 10	1,235.7	40.02%
Totals	3,087.92	-

Religious Centers (Points)

Metadata: https://etdmpub.fl-a-etat.org/meta/gc_religion.xml

E Fowler Ave - buffer area, analyzed on 05/16/2023.

Footprint analyzed

Name	Description	Google Map
58TH STREET CHURCH OF CHRIST	58TH STREET CHURCH OF CHRIST	https://www.google.com/maps/place/17RLM6318404465
CALVARY APOSTOLIC FAITH CHURCH	CALVARY APOSTOLIC FAITH CHURCH	https://www.google.com/maps/place/17RLM5783604733
CROSSOVER CHURCH	CROSSOVER CHURCH	https://www.google.com/maps/place/17RLM5774303934
EL BETHEL PRIMITIVE BAPTIST	EL BETHEL PRIMITIVE BAPTIST	https://www.google.com/maps/place/17RLM6247403788
FOREST HILLS CHURCH OF THE NAZARENE	FOREST HILLS CHURCH OF THE NAZARENE	https://www.google.com/maps/place/17RLM5615104361
FOWLER AVENUE BAPTIST CHURCH	FOWLER AVENUE BAPTIST CHURCH	https://www.google.com/maps/place/17RLM6377103910
FULFILLING GOD'S PURPOSE CHURCH	FULFILLING GOD'S PURPOSE CHURCH	https://www.google.com/maps/place/17RLM6233403975
IGLESIA DE CRISTO MISIONERA	IGLESIA DE CRISTO MISIONERA	https://www.google.com/maps/place/17RLM5776103310
IGLESIA PENTECOSTAL COLUMNA Y	IGLESIA PENTECOSTAL COLUMNA Y	https://www.google.com/maps/place/17RLM5663204462
JEHOVAH'S WITNESSES GREATER TAMPA - FOREST HILLS UNIVERSITY	JEHOVAH'S WITNESSES GREATER TAMPA - FOREST HILLS UNIVERSITY	https://www.google.com/maps/place/17RLM5613704398
JEHOVAH'S WITNESSES GREATER TAMPA - TEMPLE TERRACE	JEHOVAH'S WITNESSES GREATER TAMPA - TEMPLE TERRACE	https://www.google.com/maps/place/17RLM6269203330
JESUS HOUSE	JESUS HOUSE	https://www.google.com/maps/place/17RLM5823504350
MAHAMEVNAWA SUNSHINE MEDITATION CENTER	MAHAMEVNAWA SUNSHINE MEDITATION CENTER	https://www.google.com/maps/place/17RLM5628204362
MAR GREGORIOS SYRIAN ORTHODOX	MAR GREGORIOS SYRIAN ORTHODOX	https://www.google.com/maps/place/17RLM6334104273
MASJID ABU BAKR	MASJID ABU BAKR	https://www.google.com/maps/place/17RLM5978603416
ONE MADE WHOLE BIBLE MINISTRY	ONE MADE WHOLE BIBLE MINISTRY	https://www.google.com/maps/place/17RLM5733404402
PRIMERIA IGLESIA CRISTIANA	PRIMERIA IGLESIA CRISTIANA	https://www.google.com/maps/place/17RLM6329304395
SAINT CLEMENT EPISCOPAL CHURCH	SAINT CLEMENT EPISCOPAL CHURCH	https://www.google.com/maps/place/17RLM56086036

Name	Description	Google Map
ST GREGORIOUS ORTHODOX CHURCH	ST GREGORIOUS ORTHODOX CHURCH	86 https://www.google.com/maps/place/17RLM6329104760
TEMPLO EMMANUEL PENTECOSTAL DE JESUCRISTO	TEMPLO EMMANUEL PENTECOSTAL DE JESUCRISTO	https://www.google.com/maps/place/17RLM5823704464
UNIVERSITY CHURCH OF GOD	UNIVERSITY CHURCH OF GOD	https://www.google.com/maps/place/17RLM5691203434

Summary: 21 feature(s) found within buffer.

Religious Centers (Polygons)

Metadata: https://etdmpub.fl-a-etat.org/meta/gc_religionbnd.xml

E Fowler Ave - buffer area, analyzed on 05/16/2023.

Footprint analyzed

Name	Type	Google Map
58TH STREET CHURCH OF CHRIST	CHURCH OF CHRIST CHURCHES	https://www.google.com/maps/place/17RLM6318504464
CALVARY APOSTOLIC FAITH CHURCH	APOSTOLIC CHURCHES	https://www.google.com/maps/place/17RLM5783704732
CHINESE CHRISTIAN ALLIANCE CHURCH	ALLIANCE CHURCHES	https://www.google.com/maps/place/17RLM5686704993
CROSSOVER CHURCH	NON-DENOMINATIONAL CHURCHES	https://www.google.com/maps/place/17RLM5774303933
EL BETHEL PRIMITIVE BAPTIST	BAPTIST CHURCHES	https://www.google.com/maps/place/17RLM6247403787
FAITH LUTHERAN CHURCH ELCA	LUTHERAN CHURCHES	https://www.google.com/maps/place/17RLM5662804989
FOREST HILLS CHURCH OF THE NAZARENE	CHURCH OF THE NAZARENE CHURCHES	https://www.google.com/maps/place/17RLM5615104361
FOWLER AVENUE BAPTIST CHURCH	BAPTIST CHURCHES	https://www.google.com/maps/place/17RLM6377203909
FULFILLING GOD'S PURPOSE CHURCH	MISC. DENOM. - CHURCH, TEMPLE, SHRINE, CENTER	https://www.google.com/maps/place/17RLM6233503974
IGLESIA DE CRISTO MISIONERA	PENTECOSTAL CHURCHES	https://www.google.com/maps/place/17RLM5776203309
JEHOVAH'S WITNESSES GREATER TAMPA - FOREST HILLS UNIVERSITY	JEHOVAH'S WITNESS CHURCHES	https://www.google.com/maps/place/17RLM5613804397
JEHOVAH'S WITNESSES GREATER TAMPA - TEMPLE TERRACE	JEHOVAH'S WITNESS CHURCHES	https://www.google.com/maps/place/17RLM6269303329
JESUS HOUSE	MISC. DENOM. - CHURCH, TEMPLE, SHRINE, CENTER	https://www.google.com/maps/place/17RLM5823504349
MAR GREGORIOS SYRIAN ORTHODOX	ORTHODOX CHURCHES	https://www.google.com/maps/place/17RLM6334104273
ONE MADE WHOLE BIBLE MINISTRY	CHRISTIAN CHURCHES	https://www.google.com/maps/place/17RLM5733404401
PRIMERIA IGLESIA CRISTIANA	CHRISTIAN CHURCHES	https://www.google.com/maps/place/17RLM6329404394
SAINT CLEMENT EPISCOPAL CHURCH	EPISCOPAL CHURCHES	https://www.google.com/maps/place/17RLM5608603685
ST GREGORIOUS ORTHODOX CHURCH	ORTHODOX CHURCHES	https://www.google.com/maps/place/17RLM63292047

Name	Type	Google Map
TEMPLO EMMANUEL PENTECOSTAL DE JESUCRISTO	SPANISH SPEAKING CHURCHES	60 https://www.google.com/maps/place/17RLM5823804464
UNIVERSITY CHURCH OF GOD	CHURCH OF GOD CHURCHES	https://www.google.com/maps/place/17RLM5691303433

Summary: 37.74 acres, 1.2 percent of analysis area.

SWFWMD Environmental Resource Permit Project Activity Areas

Metadata: https://etdmpub.fl-a-etat.org/meta/sw_erp.xml

E Fowler Ave - buffer area, analyzed on 05/16/2023.

Footprint analyzed

ERP Base number	ERP Revision number	Project Name	Permittee Name
0.0	0.0	TEMPLE TERRACE MONTESORRI PREPARATORY SCHOOL	MONTESORRI PREP SCHOOL
0.0	0.0	PLEASANT TERRACE DRAINAGE IMPROVEMENTS	CITY OF TEMPLE TERRACE
0.0	0.0	BLUE SINK MFL PUMP STATION	CITY OF TAMPA, WATER DEPARTMENT
10000.0	2.0	DOT- SR 582 (FOWLER AVE./NEBRASKA AVE./ 22ND ST.) SPN 10290-3519	FLORIDA DEPARTMENT OF TRANSPORTATION, DISTRICT VII
10000.0	1.0	SR 582-FOWLER AVE, NEBRASKA TO 22ND ST (SPN 10290-3519)	FLORIDA DEPARTMENT OF TRANSPORTATION, DISTRICT VII
10222.0	0.0	MILES ELEM SCHOOL - PARKING LOT	SCHOOL DISTRICT OF HILLSBOROUGH COUNTY / ATTN: CHUCK PLANTE
10222.0	6.0	MILES ELEMENTARY SCHOOL PARKING EXPANSION	HILLSBOROUGH COUNTY SCHOOLS, ATTN: JILL EDWARDS
10222.0	2.0	MILES ELEMENTARY SCHOOL PORTABLE CLASSROOMS	SCHOOL DISTRICT OF HILLSBOROUGH COUNTY / ATTN: CHUCK PLANTE
10222.0	1.0	MILES ELEMENTARY SCHOOL-MEDIA CTR ADD	SCHOOL DISTRICT OF HILLSBOROUGH COUNTY / ATTN: CHUCK PLANTE
10222.0	4.0	MILES ELEM. SCHOOL	HILLSBOROUGH CO SCHOOL BOARD
10222.0	5.0	MILES ELEMENTARY SCHOOL	HILLSBOROUGH COUNTY SCHOOL DISTRICT
10222.0	3.0	MILES ELEM SCHOOL NEW PARKING LOT	HILLSBOROUGH COUNTY SCHOOL BOARD / ATTN: CHUCK PLANTE
10302.0	0.0	SMITHKLINE BEECHAM LAB. (NKA QUEST)	QUEST DIAGNOSTIC
10302.0	1.0	QUEST DIAGNOSTIC EXPANSION	QUEST DIAGNOSTIC
10587.0	0.0	TEMPLE TERRACE, CITY OF-53RD & 113TH	CITY OF TEMPLE TERRACE
10632.0	1.0	IAS CORPORATE CENTER	INTERNATIONAL ACCOUNT SYSTEMS, INC.
10641.0	0.0	STROH BREWER, THE-TRUCK PARKING LOT	YUENGLING BREWING CO OF TAMPA INC / ATTN: SANTO LAZZARA
10641.0	1.0	YUENGLING BREWERY EXPANSION	YUENGLING BREWING COMPANY OF TAMPA, INC.
10645.0	9.0	USF-ALPHA RESIDENCE HALL	UNIVERSITY OF SO FL-FACILITIES PLANNING & CONST
10645.0	12.0	USF-EDUCATION BLDG & STAVROS CENTER	USF-PHYSICAL PLANT
10645.0	1.0	USF-RECREATIONAL FACILITY/SUNDOME	USF-PHYSICAL PLANT
10645.0	13.0	USF-ADA PARKING-BUSINESS ADMIN BUILDING	USF-PHYSICAL PLANT
10645.0	0.0	USF-RECREATIONAL FACILITY/SUNDOME	USF-PHYSICAL PLANT

ERP Base number	ERP Revision number	Project Name	Permittee Name
10645.0	3.0	USF-POLICE STATION-ADDITION	UNIVERSITY OF SOUTH FLORIDA/ ATTN: MR. DERYL WAGNER
10647.0	2.0	FOWLER AVE. & 22ND ST. COMMERCIAL PARCEL	D-SHARON CORPORATION
10647.0	1.0	FOWLER AVE. & 22ND ST. COMMERCIAL PARCEL	D-SHARON CORPORATION
10722.0	0.0	ALLIANCE MEDICAL PRACTICE	UNIVERSAL PROPERTY DEVELOPMENT, LLC
10893.0	1.0	BANK OF AMERICA DRIVE THRU - TEMPLE TERRACE (FKA BARNETT)	BANK OF AMERICA
10917.0	0.0	PALM PLAZA	BLOOMINGDALE CORPORATION OF TAMPA
10917.0	1.0	PALM PLAZA BLDG. ADDITION	B&S ALLIANCE
10932.0	2.0	HILLS CO-MUSEUM OF SCIENCE & INDUSTRY	HILLS COUNTY REAL ESTATE DEPT/ANTHONY HAYNES
10932.0	5.0	MUSEUM OF SCIENCE AND INDUSTRY-ROPES COURSE PLAYGROUND	MUSEUM OF SCIENCE AND INDUSTRY
10932.0	4.0	HILLSBOROUGH CO - MUSEUM OF SCIENCE AND INDUSTRY-PARKING L	HILLSBOROUGH COUNTY - MUSEUM OF SCIENCE AND INDUSTRY
10932.0	3.0	HILLSBOROUGH COUNTY - MUSEUM OF SCIENCE AND INDUSTRY	HILLSBOROUGH COUNTY - MUSEUM OF SCIENCE AND INDUSTRY
10932.0	0.0	MUSEUM OF SCIENCE & INDUSTRY	HILLSBOROUGH COUNTY SOLID WASTE DEPT
10937.0	5.0	USF TEMPORARY PARKING - DRAINAGE BASIN MODIFICATION	UNIVERSITY OF SOUTH FLORIDA
10937.0	3.0	USF ALUMNI CENTER BLDG EXPANSION	UNIVERSITY OF SOUTH FLORIDA
10937.0	2.0	USF-ALUMNI HOUSE & DRIVE EXTENSION	UNIVERSITY OF SOUTH FLORIDA
10937.0	4.0	USF-PATEL CENTER	UNIVERSITY OF SOUTH FLORIDA
11037.0	0.0	HILLSBOROUGH CO VOA - 1220 E. 124TH AVENUE	HILLSBOROUGH CO VOA LIVING CENTERS INC
11057.0	1.0	TEMPLE TERRACE, CITY OF-PUBLIC WORKS FAC	CITY OF TEMPLE TERRACE
11317.0	0.0	TAMPA FHP STATION	FLORIDA DEPT OF HIGHWAY SAFETY & MOTOR VEHICLES
11317.0	1.0	TAMPA FLA HWY PATROL BUILDING EXPANSION	STATE OF FLORIDA DIVISION OF BUILDING CONSTRUCTION
11792.0	1.0	CIGNA HEALTHCARE OF FLORIDA, INC.	CW REAL ESTATE GROUP
11882.0	3.0	KFC-UNIVERSITY MALL	LSREF2 CLOVER PROPERTY 18, LLC
11882.0	5.0	FIFTH THIRD BANK #343617 (2206 EAST FOWLER)	FIFTH THIRD BANK
11882.0	0.0	UNIVERSITY SQUARE MALL-EXPANSION	LSREF2 CLOVER PROPERTY 18, LLC
11882.0	4.0	PANDA EXPRESS-FOWLER AVENUE	SOMEROCK UNIVERSITY MALL OWNER, LLC / C JACOB FARVER
11882.0	2.0	POLLO TROPICAL AT UNIVERSITY SQUARE MALL	LSREF2 CLOVER PROPERTY 18, LLC
11882.0	1.0	UNIVERSITY SQUARE MALL - EXPANSION	UNIVERSITY MALL PORTWOOD OWNER, LLC

ERP Base number	ERP Revision number	Project Name	Permittee Name
11998.0	0.0	SHELL SERVICE STATION	CIRCLE K STORES INC
11998.0	1.0	CIRCLE K #9791 (5602 E. FOWLER AVE)	CIRCLE K STORES INC.
1205.0	0.0	TOWER SQUARE	VE ALEXANDER JR & RONALD L ROSEMAN
1205.0	1.0	GOLDEN CORRAL - N 56TH STREET	NATIONAL RETAIL PROPERTIES, INC.
12082.0	0.0	EXCEL CARE CENTER (FKA HILLS NURSING CENTER)	ATMPRE LLC/ ATTN: ELIEZER SCHEINER, TL MANAGEMENT
121.0	4.0	HILLS CO-BEARSS AVE/DUCK POND-PH II	HILLSBOROUGH COUNTY PUBLIC WORKS
121.0	17.0	CITY OF TAMPA-30TH STREET STORMWATER FORCE MAIN	CITY OF TAMPA
121.0	11.0	HILLS CO-DUCK POND AREA DRAINAGE IMPROVE	HILLSBOROUGH COUNTY SOLID WASTE DEPT
121.0	21.0	HILLS CO - E 121ST ST & TALIAFERRO AVE DRAINAGE IMPROVEMENTS	HILLSBOROUGH COUNTY
121.0	13.0	HILLS CO - E 122ND AVE & N 11TH ST POND	HILLSBOROUGH COUNTY
121.0	24.0	HILLSBOROUGH CO - DUCK POND - 42 INCH TO DONUT POND	CITY OF TAMPA STORMWATER DEPARTMENT
121.0	25.0	HILLSBOROUGH COUNTY 15TH ST & 122ND AVE POND EXPANSION (CIP # 46139.094)	HILLSBOROUGH COUNTY
121.0	18.0	HILLSBOROUGH CO - DUCK POND AREA DRAINAGE IMPROVEMENTS	HILLSBOROUGH COUNTY, ATTN: RICHARD ALFRED HOEL, P.E.
121.0	22.0	122ND AVENUE INLET(S) INSTALLATIONS	HILLSBOROUGH COUNTY
121.0	14.0	HILLS CO - 124TH AVE DRAINAGE IMPROVEMENTS	HILLSBOROUGH CO PUBLIC WORKS TRANSPORTATION MAINTENANCE
121.0	8.0	HILLS CO-15TH ST AND 127TH AVE DRG IMPR	HILLSBOROUGH CO PUBLIC WORKS/OPERATIONS DIVISION
121.0	16.0	HILLS CO.-122ND AVE. STORMSEWER OUTFALL	HILLSBOROUGH COUNTY ATTN: JERRY HSU, P.E
121.0	12.0	HILLSBOROUGH CO - 15TH STREET DRAINAGE IMPR'S	HILLSBOROUGH CO PUBLIC WORKS
121.0	10.0	HILLS CO-DUCK POND AREA DRAINAGE IMP	HILLSBOROUGH COUNTY SOLID WASTE DEPT
121.0	20.0	15TH ST./122ND AVE. / 15TH ST./127TH AVE. INTERSECTIONS	HILLSBOROUGH COUNTY BOARD OF COUNTY COMMISSIONERS
12124.0	0.0	USF- INFORMATION CENTER	UNIVERSITY OF SOUTH FLORIDA
12150.0	0.0	PRUCARE FACILITY-30TH ST/CAMPUS HILL DR.	AKE ERIKSSON INC
12150.0	1.0	2210 BRUCE B DOWNS - OFFICE ADDITION	BRUCE B DOWNS PROFESSIONAL CENTER, LLC
12192.0	0.0	PRI ASPHALT TECHNOLOGIES-PHASES 1 & 2	PRI ASPHALT TECHNOLOGIES, INC.
12266.0	0.0	TIRES PLUS - FOWLER AVE (FKA DON OLSON TIRE & AUTO)	FOWLER STORE LC ATTN: JOHN W PUFFER III
12404.0	0.0	FERMAN'S BAY AUTO MALL - PARCEL #1	ISLAND CENTER CORPORATION, INC.

ERP Base number	ERP Revision number	Project Name	Permittee Name
12642.0	2.0	SUNTRUST BANK-TEMPLE TERRACE	SUNTRUST BANK OF TAMPA BAY & CONCORDE-56TH STREET INC
12642.0	3.0	SUNTRUST BANK - TEMPLE TERRACE	ERVIN & SUSANNE BARD, TRUSTEES
12866.0	0.0	WACHOVIA BANK-FOWLER (FKA FIRST UNION)	WELLS FARGO
13013.0	1.0	CHICK-FIL-A - FOWLER AVENUE	GENERAL REALTY & INVESTMENT CO., INC.
13013.0	0.0	CHICK-FIL-A-FOWLER AVE/53RD STREET	JAYANTI H. PATEL
13178.0	0.0	HILLS. CO.-TALIAFERRO AVENUE DRAINAGE	HILLSBOROUGH COUNTY SOLID WASTE DEPT
1343.0	3.0	PEPSI-FUTURE PHASES	PEPSI COLA COMPANY
1343.0	0.0	PEPSI COLA BOTTLING COMPANY	PEPSI COLA BOTTLING CO OF TAMPA INC
1343.0	4.0	PEPSI BOTTLING GROUP WAREHOUSE EXPANSION	PEPSI BOTTLING GROUP
1343.0	5.0	PEPSI BOTTLING GROUP TRUCK PARKING EXPANSION	BOTTLING GROUP, LLC
13431.0	0.0	FLORIDA GULF COAST PARALYZED VET.-PKG.	FLORIDA GULF COAST PARALYZED VETERANS ASSOCIATION
13681.0	0.0	USF-CENTER FOR URBAN TRANS & RESEARCH	UNIVERSITY OF SOUTH FLORIDA
13681.0	1.0	UNIVERSITY OF SOUTH FLORIDA-CENTER/URBAN	UNIVERSITY OF S FL-PHYSICAL PLANT DIVISION
14063.0	1.0	NATIONS AUTO SALES (NKA GODWIN AUTO SALES)	MARIA A. POUND
14211.0	0.0	AMERISUITES HOTEL (11408 N 30TH)	BRE/AMERISUITES PROPERTIES
14211.0	1.0	MCALISTERS DELI	NOBLE CASUAL DINING 1 LLC
15632.0	0.0	ASSOCIATES AGENCY INC.	P & T GARRETT HOLDINGS, LLC
16017.0	0.0	CVS - 56TH STREET & FOWLER AVENUE	GENERAL REALTY & INVESTMENT CO., INC. / CVS
16043.0	3.0	WINGATE INN-FOWLER CONFERENCE CENTER	WINGATE INN C/O DAVID LARSON
16043.0	6.0	HOTEL @ MCKINLEY	HCI/RAM TAMPA SUITES JV LP
16043.0	0.0	FOWLER AVENUE CONFERENCE CENTER	FOUNDATION FOR ABDOMINAL SURGERY
16043.0	5.0	HOTEL AT MCKINLEY	HCI/RAM TAMPA SUITES JV LP
16043.0	2.0	LA QUINTA INN OF TAMPA	LA QUINTA INNS INC
16043.0	4.0	HOTEL AT MCKINLEY	HCI/RAM TAMPA SUITES JV LP
16065.0	0.0	MURRAY MANOR ACLF	RICHARD R & ELAINE J INNISS
16805.0	1.0	PARK TERRACE - PHASE 2	TERRACE PARK PARTNERSHIP
16906.0	1.0	MONTESSORI ACADEMY ADD	CASPER & SONIA JOHNSON
16906.0	0.0	MONTESSORI DAY CARE CENTER	CASPER & SONIA JOHNSON
16950.0	2.0	MALIBU APARTMENTS (FKA 50TH STREET HOUSING)	DJ-9 INC
17129.0	0.0	DRIVETIME CAR SALES	DRIVETIME CAR SALES INC
17618.0	0.0	ARBOR TERRACE PROFESSIONAL PARK	ARBOR TERRACE PROFESSIONAL OFFICE PARK CONDO. ASSOCIATION, INC.

ERP Base number	ERP Revision number	Project Name	Permittee Name
17641.0	0.0	DOT-INTERSTATE I-275/BUSCH - 10320-3465	FLORIDA DEPARTMENT OF TRANSPORTATION, DISTRICT VII
17641.0	2.0	HILLS. CO.-127TH AVE DRAINAGE IMPROVEMEN	HILLSBOROUGH COUNTY
17641.0	1.0	DOT- 1-275 (S. OF FOWLER TO S. OF FLETCHER AVE.)	FLORIDA DEPARTMENT OF TRANSPORTATION, DISTRICT VII
17736.0	0.0	CARLISLE LAKES APARTMENTS	CARLISLE LAKES LIMITED
1850.0	0.0	UNIVERSITY VILLAGE	SOUTHERN MANAGEMENT SERVICES INC
1850.0	1.0	UNIVERSITY VILLAGE	SOUTHERN MANAGEMENT SERVICES INC
1850.0	3.0	UNIVERSITY VILLAGE WALKWAY & PARKING IMP	WESTPORT NURSING TAMPA LLC
18685.0	0.0	IMC MORTGAGE CO - E FOWLER AVENUE PARKING LOT ADDITION	MORGAN BERRY
18699.0	1.0	FIRST CLASS CAR WASH & LUBE CENTER	TIFFANY CAR WASH INC
18699.0	0.0	BULLS CAR WASH (FKA FIRST CLASS CAR WASH & LUBE)	TIFFANY CAR WASH INC
18826.0	0.0	EMANUEL CHURCH OF TAMPA	EMANUEL CHURCH OF TAMPA
1943.0	1.0	UNIVERSITY CENTER TRACT 4	OPUS SOUTH CORP
1962.0	1.0	UNIVERSITY COLLECTIONS III	ARTZIBUSHEV-UNIVERSITY ONE LTD & ARTZIBUSHEV HOLDINGS INC
1962.0	3.0	LOT 5 UNIVERSITY COLLECTIONS	ARTZIBUSHEV-UNIVERSITY ONE LTD & ARTZIBUSHEV HOLDINGS INC
1962.0	0.0	UNIVERSITY MEDICAL PLAZA	LONDON & WINCHESTER CORP
1962.0	2.0	AMSOUTH-USF, UNIVERSITY COLLECTIONS III	ARTZIBUSHEV-UNIVERSITY ONE LTD & ARTZIBUSHEV HOLDINGS INC
1962.0	4.0	UNIVERSITY COLLECTIONS III - PARKING LOT EXPANSION	ARTZIBUSHEV - UNIVERSITY ONE, LTD
19907.0	0.0	CARSMETICS	D & D PROPERTY DEVELOPMENT INC
20394.0	0.0	NAPA DISTRIBUTION CENTER-FL AVE-TAMPA	GENUINE PARTS COMPANY
20489.0	0.0	NORTH BRANCH RAILROAD IND CREDIT UNION	NORTH BRANCH RAILROAD IND CREDIT UNION
20518.0	1.0	STATE OF FL REGIONAL FAC PH III FOR DMS	STATE OF FL TRST OF THE INTERN'L TST FUND DIVISION OF ST LANDS
2067.0	2.0	TERRACE WALK	THE REGENCY GROUP
2067.0	3.0	G0931A TERRACE	T-MOBILE SOUTH, LLC, ATTN: JOLENE RATLIFF
208.0	0.0	TAMPA, CITY OF PARKS-COPELAND PK	CITY OF TAMPA DEPT OF PARKS & RECREATION
2090.0	0.0	COMP CARE SUBSTANCE ABUSE FAC.	COMPREHENSIVE CARE CORP
2090.0	1.0	ALL CHILDREN'S HOSPITAL - SPEC CARE/TAMPA	JOHNS HOPKINS ALL CHILDREN'S HOSPITAL, INC./ ATTN: FRANK SHARP
2090.0	2.0	ALL CHILDREN'S HOSPITAL - SPEC CARE/TAMPA	JOHNS HOPKINS ALL CHILDREN'S HOSPITAL, INC./ ATTN: FRANK SHARP
20980.0	0.0	HILLS CO-OLA AVE DRAINAGE IMPROVEMENTS	HILLSBOROUGH COUNTY PUBLIC WORKS
21265.0	1.0	TAMPA MITSUBISHI	AUTOMOTIVE LAND HOLDINGS, LLC

ERP Base number	ERP Revision number	Project Name	Permittee Name
21265.0	0.0	NORTH TAMPA CHRYSLER/JEEP/DODGE RAM (FKA TOYOTA OF TAMPA BAY)	AUTOMOTIVE LAND HOLDINGS, LLC
21382.0	0.0	HILLS CO-58TH ST & 122ND AVE DRAIN IMPR	HILLSBOROUGH COUNTY REAL ESTATE DEPT.
21382.0	1.0	HILLS CO-58TH ST AND 122ND AVE DRAINAGE	HILLSBOROUGH COUNTY PUBLIC WORKS
21382.0	2.0	HILLS CO-GIBSON AVE PH II DRAINAGE IMP	HILLSBOROUGH CO STORMWATER DEPT
21516.0	0.0	TERRACE COURT OFFICE PARK 53RD ST.	TERRACE COURT OFFICE PARK
21684.0	0.0	CASA FEBE ACL CENTER	LEELEVI, LLC
21978.0	0.0	HERTZ CAR SALES - 11608 N FLORIDA AVE (FKA ELDER AUTO)	88 STAR HOLDINGS, LLC
2226.0	1.0	USF-RIVERFRONT PARK	UNIVERSITY OF SOUTH FLORIDA
22290.0	0.0	CITY OF TAMPA-40TH ST FROM N BUSCH TO FOWLER	H LEE MOFFITT CANCER CENTER
22290.0	1.0	40TH ST (MCKINLEY)-BUSCH TO FOWLER SEG E	CITY OF TAMPA PUBLIC WORKS
22424.0	0.0	TAMPA FHP	STATE OF FLORIDA
22628.0	0.0	LEAP 52ND STREET OFFICE	CONCRETE IMPRESSIONS OF FL, INC.
22709.0	0.0	GATOR'S DOCKSIDE RESTAURANT (FKA GARFIELD'S)	PHIL MOOK ENTERPRISES
2289.0	0.0	LAZY DAYS RV CENTER-PARKING	CHUCK THIBAUT
23065.0	0.0	RAINTREE PROFESSIONAL CENTER (FKA LIVE OAK PARK)	RG COMMERCIAL INC
23218.0	0.0	GLEN ARMS NORTH	DAVANDY CORP
2374.0	6.0	VA - PARKING GARAGE	JAMES A. HALEY VETERANS HOSPITAL
23772.0	0.0	HILLS CO-SW USF WATER MAIN EXTENSION	HILLSBOROUGH CO COMMUNITY IMPROV DEPARTMENT
24116.0	0.0	TREEMART INC	SCOTT BAILEY C/O TREEMART INC
24377.0	0.0	SYRIAN ORTHODOX CHURCH	MAR GREGORIOS SYRIAN ORTHODOX CHURCH/ATTN: FR. GEORGE ABRAHAM
24487.0	0.0	TERRACE OAKS FUNERAL HOME	GARDEN OF MEMORIES, INC.
24710.0	0.0	UNIVERSITY COLLECTION	REGENCY CENTERS LP
24763.0	0.0	COLLEGE COURT APTS	COLLEGE COURT LTD
25189.0	0.0	KNIGHTS HAULAGE MULTI-FAMILY	KNIGHTS HAULAGE LC
2533.0	2.0	SHRINERS EXPANSION AT USF	SHRINERS HOSPITAL FOR CHILDREN
25534.0	1.0	SIMPSON MECHANICAL	SIMPSON MECHANICAL, INC.
25534.0	0.0	SIMPSON MECHANICAL	SIMPSON MECHANICAL INC
2571.0	0.0	FOWLER AVENUE BUSINESS CENTER	ROUSE & ASSOC INC
25793.0	1.0	WENDYS 56TH AND FOWLER AVE	WENDY'S OF NE FLORIDA INC/ROBERT SKINNER
25793.0	0.0	WENDYS 56TH AND FOWLER AVE	TAMPA FOODS LTD
26139.0	0.0	1212 FOWLER	ACMJ INC
26444.0	0.0	LIFEPATH HOSPICE - TEMPLE TERRACE	CHAPTERS HEALTH SYSTEM INC./ATTN: KATHY L. FERNANDEZ

ERP Base number	ERP Revision number	Project Name	Permittee Name
26444.0	1.0	LIFEPATH HOSPICE - TEMPLE TERRACE - PARKING REVISION	CHAPTERS HEALTH SYSTEM INC./ATTN: KATHY L. FERNANDEZ
26478.0	0.0	TAMPA-BABE ZAHARIAS GOLF COURSE RENOVAT	CITY OF TAMPA PUBLIC WORKS
27048.0	0.0	ARBYS TEMPLE TERRACE	JOHN K BARSOUMIAN ET AL
27193.0	0.0	HILLS CO-120TH AVE FM NEBRASKA TO CO PND	HILLSBOROUGH CO PUBLIC WORKS/OPERATIONS DIVISION
2745.0	1.0	DOT-FOWLER AVE DRAINAGE SPN-10290 -3523	FLORIDA DEPARTMENT OF TRANSPORTATION, DISTRICT VII
27476.0	0.0	HILLS CO-122ND AVE STRUCTURES DRNG IMPR	HILLSBOROUGH CO PUBLIC WORKS DEPT
2748.0	2.0	H LEE MOFFIT CANCER CENTER & RESEARCH	UNIVERSITY OF SOUTH FLORIDA
2748.0	1.0	USF-EYE INSTITUTE CENTER	UNIVERSITY OF SOUTH FLORIDA
2748.0	0.0	USF-EYE INSTITUTE	FOUNDATION FOR EYE RESEARCH INC
27500.0	0.0	CARISAMA AUTO INC	SEDAT SENTURK
27750.0	0.0	HILLS CO-N BLVD STRUCTURES DRG IMPR	HILLSBOROUGH CO PUBLIC WORKS DEPT
2810.0	1.0	BOB WILSON DODGE STORAGE GARAGE ADDITION	SLT VENTURES, LLC
2810.0	0.0	BOB WILSON DODGE	SLT VENTURES, LLC
2810.0	2.0	FLORIDA AVENUE AUTO FULFILLMENT CENTER	SLT VENTURES, LLC
2873.0	9.0	USF-GREEK PARK CREDIT UNUSED IMPERVIOUS	UNIVERSITY OF SOUTH FLORIDA
2873.0	7.0	UNIVERSITY CHARTER SCHOOL	UNIVERSITY OF SOUTH FLORIDA
2873.0	4.0	PIZZO ELEMENTARY SCHOOL	HILLSBOROUGH COUNTY SCHOOL BOARD
2873.0	6.0	PIZZO ELEMENTARY SCHOOL F	J THOMAS BLACKWELL & JOHN O CROSBY
2873.0	10.0	USF - ATHLETIC FACILITY	UNIVERSITY OF SOUTH FLORIDA
2873.0	2.0	USF-ATHLETIC FACILITY/MOD TO STORMWATER (FKA GREEK HOUSING)	UNIVERSITY OF SOUTH FLORIDA
2873.0	3.0	USF-KAPPA DELTA SORORITY HOUSE	UNIVERSITY OF SOUTH FLORIDA
2873.0	8.0	UNIVERSITY CHARTER SCHOOL	UNIVERSITY OF SOUTH FLORIDA
28864.0	0.0	FOUNTAIN VIEW APARTMENTS	CREATIVE CHOICE HOMES XXX, LTD
29076.0	0.0	CAFE DON JOSE PLAZA	RUIZ ENTERPRISES LLC / ATTN: JULIO RUIZ
29392.0	0.0	MICHIGAN PARK CULVERT REPLACEMENT	MUSTANG NGUYEN
29430.0	0.0	NATURE TERRACE TOWNHOMES	NATURE TERRACE TOWNHOMES HOA, INC.
29591.0	0.0	HILLS. CO.- MEDICAL EXAMINERS FACILITY	HILLSBOROUGH COUNTY REAL ESTATE DEPT.
2963.0	1.0	HOTEL-52ND ST AND FOWLER AVE	BOULDIN PROPERTIES 1 INC
2963.0	0.0	TERRACE AUTO SUPER CENTER-FOWLER	HALL EQUITY CORP/C WAYNE PURDY C/O RETAIL ASSET MGMT INC

ERP Base number	ERP Revision number	Project Name	Permittee Name
2963.0	2.0	POLLO TROPICAL	LG FOWLER AND 51ST LLC
31123.0	3.0	56TH UNIVERSITY CENTER	SHAJAHAN PROPERTIES LLC
31123.0	2.0	56TH UNIVERSITY CENTER	SHAJAHAN PROPERTIES LLC
31123.0	1.0	56TH UNIVERSITY CENTER	SHAJAHAN PROPERTIES LLC
31123.0	0.0	56TH ST UNIVERSITY PLAZA	SHAJAHAN PROPERTIES LLC
31123.0	4.0	56TH UNIVERSITY CENTER	SHAJAHAN PROPERTIES, LLC
31169.0	1.0	N 22ND ST - CLUB DR TO 131ST ST	HILLSBOROUGH CO PUBLIC WORKS DEPT
31169.0	0.0	N 22ND ST - CLUB DR TO FLETCHER (CIP61147)	HILLSBOROUGH CO PUBLIC WORKS DEPT
3153.0	7.0	RAINTREE TOWNHOMES - PHASE II	METIS PROPERTY MANAGEMENT, INC.
3153.0	4.0	HILLS. CO.-RAINTREE OAKS DRAINAGE-PH. II	HILLSBOROUGH COUNTY SOLID WASTE DEPT
3153.0	8.0	PLEASANT TERRACE DRAINAGE IMPROVEMENTS	CITY OF TEMPLE TERRACE
3153.0	5.0	RAINTREE OAKS DRAINAGE IMPROVEMENTS PHASE 3	CITY OF TEMPLE TERRACE
3153.0	2.0	RAINTREE OAKS DRAINAGE IMPROVEMENTS	CITY OF TEMPLE TERRACE
3153.0	6.0	RAINTREE TOWNHOMES PH 2	HUSAIN NAGAMIA
31582.0	0.0	ACTS FACILITY	ACTS
31784.0	0.0	LAMPLIGHTER MOTEL	ANKI ENTERPRISES
31976.0	0.0	A-1 MOTEL	TATA CORP
32009.0	0.0	TERRACE COURT 2	TERRACE COURT LLC
32273.0	0.0	SUNDOME CENTER PARKING LOT RENOVATIONS	P K PROP CURTIS SUNDOMELLC
32343.0	0.0	BRAVO FENCE	BRAVO FENCE - BRIAN CAPLINGER
33137.0	0.0	CONCRETE IMPRESSIONS OF FL (52ND ST. OFFICE)	CONCRETE IMPRESSIONS OF FL, INC.
33353.0	0.0	HILLS CO-FOREST HILLS DRG SYSTEM - PH 1	HILLSBOROUGH COUNTY PUBLIC WORKS
3359.0	2.0	CITY OF TAMPA - BLUE SINK MFL PS PROJECT	CITY OF TAMPA WATER DEPARTMENT
3359.0	0.0	TAMPA, CITY OF-CURIOSITY CREEK	CITY OF TAMPA
33705.0	0.0	M2GEN	H LEE MOFFITT CANCER CENTER
33705.0	2.0	MOFFIT MCKINLEY	H. LEE MOFFITT CANCER CENTER & RESEARCH INSTITUTE, INC.
33705.0	3.0	MOFFITT CHILD DEVELOPMENT CENTER	H. LEE MOFFITT CANCER CENTER & RESEARCH INSTITUTE
33705.0	1.0	M2GEN, PHASE 2	H. LEE MOFFITT CANCER CENTER & RESEARCH INSTITUTE, INC.
33722.0	0.0	TEMPLE TERRACE - LIGHTFOOT CENTER	CITY OF TEMPLE TERRACE/ATTN: JOSEPH J. MOTTA, P.E.
33997.0	3.0	MCKINLEY DRIVE ADDITIONAL PARKING	SWEETWELL INDUSTRIAL ASSOCIATES, LP
33997.0	0.0	MCKINLEY DRIVE STUDENT HOUSING -	SWEETWELL LAND, LLC

ERP Base number	ERP Revision number	Project Name	Permittee Name
		N&S SITES	
34584.0	0.0	ROCK CHURCH OF TAMPA	GARY RECKART
34926.0	0.0	EXETER 46TH ST	EXETER 11316 N 46TH LLC
356.0	0.0	HILLS CO 56TH ST	HILLSBOROUGH COUNTY SOLID WASTE DEPT
3856.0	1.0	FOWLER & 51ST REDEVELOPMENT	EPIC RETAIL FOWLER, LLC
3856.0	0.0	SPEEDY LUBE-FOWLER AVE.	JOHN DOWD
390.0	10.0	TAMPA TELECOM PARK	COLLIER ENTERPRISES
40354.0	0.0	MISSIONARY CHURCH OF CHRIST	MISSIONARY CHURCH OF CHRIST
40553.0	0.0	WAWA - 30TH AND FOWLER	PILOT BANK, ATTN: CHRIS WILLMAN
40567.0	0.0	CITY OF TAMPA-N TAMPA CLOSED BASIN PH I	CITY OF TAMPA- RIGHT OF WAY OPERATIONS
40779.0	0.0	HILLSBOROUGH CO-126TH & TALIAFERRO DRNG IMPR'S	HILLSBOROUGH COUNTY
41318.0	0.0	FRIENDSHIP VILLAGE II	FLORIDA HOME PARTNERSHIP, INC.
42283.0	0.0	TEMPLE TERRACE MEDICAL OFFICE BUILDING	UPSHOT MEDICAL OF TEMPLE TERRACE, LLC
4245.0	0.0	JEHOVAH WITNESSES, TAMPA-HALL	JEHOVAHS WITNESSES-TAMPA FL CO OF NORTH UNIT
42515.0	1.0	THE RETREAT AT TAMPA	RETREAT AT TAMPA, LLC
42515.0	0.0	THE RETREAT AT TAMPA	LANDMARK COLLEGIATE ACQUISITIONS, LLC
42797.0	0.0	REEVES PARKING ADDITION	VIVIAN C. REEVES
42797.0	1.0	REEVES IMPORT MOTOR CARS PARKING STRUCTURE ADDITION	VIVIAN C REEVES TRUSTEE
42797.0	1.0	REEVES IMPORT MOTOR CARS PARKING STRUCTURE ADDITION	VIVIAN C REEVES TRUSTEE
42903.0	0.0	THE STANDARD AT TAMPA	LCD ACQUISITIONS, LLC
469.0	0.0	UNIVERSITY CORPORATE PARK PH. I	THEO REALTY INVESTMENTS
469.0	3.0	UNIVERSITY CORPORATE PARK	THEO REALTY INVESTMENTS, LLC
469.0	2.0	UNIVERSITY CORPORATE PARK	THEO DEVELOPMENT INC
4981.0	0.0	NORTHSIDE BANK OF TAMPA	NORTHSIDE EQUITY LTD
5522.0	4.0	BALL PACKAGING PRODUCTS GROUP	BALL CORP
5522.0	2.0	BALL PACKAGING PRODUCTS GROUP-BLDG. EXP.	BALL CORP
5522.0	0.0	BALL METAL CONT. DIV.-ACCESS RD.	BALL CORP
5522.0	3.0	BALL METAL BEV CONTAINER CORP-BLDG ADD'N	BALL CORP
570.0	3.0	TERRACE RIDGE PARKING ADDITION	TERRACE RIDGE, INC.
570.0	2.0	TERRACE RIDGE PLAZA PARKING ADDITION AKA PUBLIX #311	TERRACE RIDGE ACQUISITION COMPANY, LLC
570.0	0.0	TERRACE RIDGE PLAZA AKA PUBLIX #311	TERRACE RIDGE ACQUISITION COMPANY, LLC
570.0	1.0	TERRACE RIDGE PUBLIX ADDITIONAL PARKING	TERRACE RIDGE LLC

ERP Base number	ERP Revision number	Project Name	Permittee Name
570.0	4.0	TERRACE RIDGE PUBLIX #311	REAL SUB, LLC
5781.0	1.0	DOT-DISTRICT 7-ADMINISTRATION BUILDING	FLORIDA DEPARTMENT OF TRANSPORTATION, DISTRICT VII
5781.0	3.0	DOT-DISTRICT 7 OFFICE SITE	FLORIDA DEPARTMENT OF TRANSPORTATION, DISTRICT VII
5781.0	0.0	DOT-DISTRICT 7-ADMIN. BUILDING	FLORIDA DEPARTMENT OF TRANSPORTATION, DISTRICT VII
5781.0	4.0	DOT-DISTRICT 7-ADMIN BLDG SUNGUIDE CTR	FLORIDA DEPARTMENT OF TRANSPORTATION, DISTRICT VII
5909.0	0.0	PARALYZED VETERANS-PICNIC SHELTER	PARALYZED VETERANS ASSOC
6133.0	0.0	TAMPA, CITY OF-113TH AVE. RESUR.	CITY OF TAMPA
6405.0	0.0	UNIVERSITY CTR. RESEARCH & DEV.	FLORIDA DEPT OF INTERNAL IMPRO TRUST FUND
6405.0	2.0	SOUTHWEST FLORIDA BLOOD BANK	FLORIDA DEPT OF INTERNAL IMPRO TRUST FUND
6405.0	7.0	HILLS CO HEALTH DEPT-BLDG ADD	STATE OF FLORIDA DEPT OF HEALTH
6405.0	6.0	USF IDR AND MTOB	UNIVERSITY OF SOUTH FLORIDA RESEARCH FOUNDATION INC
6405.0	1.0	UNIVERSITY CTR. RESEARCH & DEV.	FLORIDA DEPT OF INTERNAL IMPRO TRUST FUND
6405.0	3.0	UNIVERSITY TECH CENTER II	TRUSTEES OF INTERNAL IMPROVEMENT TRUST FUND OF THE STATE OF FLA.
6405.0	4.0	UNIVERSITY CENTER RESEARCH-SPECTRUM BLVD	TAMPA BAY AREA RESEARCH & DEVELOPMENT AUTHORITY
6405.0	5.0	EMBASSY SUITES HOTEL	JOHN Q. HAMMONS HOTELS LIMITED PARTNERSHIP
6413.0	98.0	USF WELLNESS & NUTRITION CENTER	UNIVERSITY OF SOUTH FLORIDA
6413.0	107.0	USF SUN DOME ARENA AND CONVOCATION	UNIVERSITY OF SOUTH FLORIDA
6413.0	99.0	USF-PLAYING FIELDS AND PRACTICE FIELDS	USF / ATTN: ADRIAN CUARTA
6413.0	104.0	USF-PINE DRIVE IMPROVEMENTS	UNIVERSITY OF SOUTH FLORIDA
6413.0	120.0	USF MISCELLANEOUS SIDEWALKS	UNIVERSITY OF SOUTH FLORIDA
6413.0	78.0	USF PARKING STRUCTURE IV WALNUT DR IMPR	UNIVERSITY OF SOUTH FLORIDA
6413.0	59.0	USF NANOTECH 1 FACILITY BR-501	UNIVERSITY OF SOUTH FLORIDA
6413.0	101.0	USF-SOCCER STADIUM	USF / ATTN: ADRIAN CUARTA
6413.0	103.0	USF - LEROY COLLINS IMPROVEMENTS	UNIVERSITY OF SOUTH FLORIDA
6413.0	0.0	USF-COMMUNICATIONS & INFO. SCIENCE BLDG.	UNIVERSITY OF SOUTH FLORIDA
6413.0	46.0	USF-INTERCOLLEGIATE ATHLETIC FACILITY	UNIVERSITY OF SOUTH FLORIDA
6413.0	64.0	USF PARKING GARAGE III	UNIVERSITY OF SO FL-ADMIN & SUPPORT SERVICES
6413.0	18.0	USF MAGNOLIA APARTMENTS PARCEL 1A	UNIVERSITY OF SOUTH FLORIDA
6413.0	19.0	USF MAGNOLIA APARTMENTS PARCEL I	UNIVERSITY OF SOUTH FLORIDA

ERP Base number	ERP Revision number	Project Name	Permittee Name
6413.0	68.0	USF-JOINT MILITARY SCIENCE LDRSHP CTR	UNIVERSITY OF SOUTH FLORIDA
6413.0	111.0	USF - SIDEWALK ADDITION 100-LIB/088 -CPR	UNIVERSITY OF SOUTH FLORIDA
6413.0	28.0	USF-SHUTTLE STOP SHELTERS	UNIVERSITY OF SOUTH FLORIDA
6413.0	75.0	USF-525 PARKING GARAGE IV	USF-UNIVERSITY SERVICES
6413.0	119.0	USF SIDEWALK ADDITION FOR (320-JPH) BUS STOPS	UNIVERSITY OF SOUTH FLORIDA
6413.0	109.0	USF - COLLINS PARK	UNIVERSITY OF SOUTH FLORIDA
6413.0	50.0	USF-WILLOW DRIVE EXTENSION	UNIVERSITY OF SOUTH FLORIDA
6413.0	80.0	USF-MAGNOLIA HALL	UNIVERSITY OF SOUTH FLORIDA
6413.0	1.0	USF-MASTER DRAINAGE PLAN	USF-PHYSICAL PLANT
6413.0	100.0	USF MULTI-PURPOSE FIELDS MAGNOLIA & ALUM	USF / ATTN: ADRIAN CUARTA
6413.0	114.0	CART PARKING @ 100 LIB/088 CPR	UNIVERSITY OF SOUTH FLORIDA
6413.0	88.0	USF LAKE BEHNKE CONTROL STRUCTURE	UNIVERSITY OF SOUTH FLORIDA
6413.0	66.0	USF-TAMPA BUS BAY ON ALUMNI DRIVE	UNIVERSITY OF SOUTH FLORIDA
6413.0	17.0	USF-MAGNOLIA APTS PARCEL 2	UNIVERSITY OF SOUTH FLORIDA
6413.0	44.0	USF-ENG II-III SERVICE APRON EXPANSION	UNIVERSITY OF SOUTH FLORIDA
6413.0	27.0	USF-MAPLE DR CROSSWALKS/SUNDOME/ELM DR	UNIVERSITY OF SOUTH FLORIDA
6413.0	8.0	USF-MASTER DRAINAGE PLAN PHASES 1 & 2	UNIVERSITY OF SOUTH FLORIDA
6413.0	56.0	USF QUINN HALL COLL OF BUS ADMIN EXPAN	UNIVERSITY OF SOUTH FLORIDA
6413.0	40.0	USF-ATHLETIC TRAILER SITE	UNIVERSITY OF SOUTH FLORIDA
6413.0	43.0	USF-NATURAL & ENVIRONMENTAL SERVICES BLD	UNIVERSITY OF SOUTH FLORIDA
6413.0	129.0	USF - BICYCLE LOOP ADDITIONS (PHASEII)	UNIVERSITY OF SOUTH FLORIDA
6413.0	97.0	USF-SESSUMS MALL WEST EXP ACROSS LOT 8A	UNIVERSITY OF SOUTH FLORIDA
6413.0	52.0	USF PARKING GARAGE	UNIVERSITY OF SOUTH FLORIDA
6413.0	24.0	USF ENGINEERING III BUILDING	UNIVERSITY OF SOUTH FLORIDA
6413.0	2.0	USF-MASTER DRAINAGE PLAN PHASES 1&2	UNIVERSITY OF SOUTH FLORIDA
6413.0	6.0	USF-EDUCATION I PARKING LOT IMPROVEMENTS	UNIVERSITY OF SOUTH FLORIDA
6413.0	105.0	USF - MAPLE DRIVE IMPROVEMENTS	UNIVERSITY OF SOUTH FLORIDA
6413.0	34.0	USF-BAND PRACTICE PAVILION SHELTER	UNIVERSITY OF SOUTH FLORIDA
6413.0	45.0	USF-INTERCOLLEGIATE ATHLETIC FACILITY	UNIVERSITY OF SOUTH FLORIDA
6413.0	106.0	USF TEMPORARY PARKING - CONSTRUCTION	UNIVERSITY OF SOUTH FLORIDA
6413.0	115.0	USF - CHE THE PLAZA	UNIVERSITY OF SOUTH FLORIDA

ERP Base number	ERP Revision number	Project Name	Permittee Name
6413.0	53.0	USF TAMPA BURGER KING	UNIVERSITY OF SOUTH FLORIDA
6413.0	84.0	USF-MAPLE & ALUMNI DR INTERSECTION IMPRO	UNIVERSITY OF SOUTH FLORIDA
6413.0	67.0	USF - BB DOWNS/PINE DR/UNIVERSITY SQUARE INTERSECT IMPR	UNIVERSITY OF SOUTH FLORIDA
6413.0	96.0	USF-INTERDISCIPLINARY SCIENCE TEACHING &	UNIVERSITY OF SOUTH FLORIDA
6413.0	121.0	USF BICYCLE LOOP ADDITIONS	UNIVERSITY OF SOUTH FLORIDA
6413.0	92.0	USF - SOUTHEAST CHILLER YARD	UNIVERSITY OF SOUTH FLORIDA
6717.0	1.0	MALL PROMENADE	BASIL N., JANIE C. & LAUREEN SCAGLIONE
6717.0	2.0	MALL PROMENADE	RIDGE HAVEN PLAZA INC
6894.0	2.0	MCDONALDS DRIVE THRU FOWLER AND 56TH ST	MCDONALDS USA LLC
6894.0	3.0	MCDONALDS RESTAURANT REMODEL - UNIVERSITY	MCDONALD'S CORPORATION
6894.0	1.0	MCDONALD'S-S.R. 582 & S.R. 583	MCDONALDS USA LLC
6894.0	0.0	MCDONALD'S-S.R. 582 & S.R. 583	MCDONALDS USA LLC
7343.0	1.0	DCI BIOLOGICALS BUILDING ADDITION	5252 TAMPA ASSOCIATES INC
7343.0	2.0	C & S BANK - TEMPLE TERRACE BRANCH	5252 TAMPA ASSOCIATES INC
7343.0	0.0	C & S BANK-TEMPLE TERRACE BRANCH	CITIZENS & SOUTHERN NATIONAL BANK OF FLORIDA
756.0	3.0	REEVES IMPORT MOTORCARS	REEVES IMPORT MOTORCARS, INC.
756.0	6.0	REEVES IMPORT MOTOR CARS	REEVES IMPORT MOTORCARS, INC.
756.0	4.0	REEVES IMPORT MOTOR CARS	REEVES IMPORT MOTORCARS, INC.
756.0	7.0	REEVES AUDI	REEVES IMPORT MOTORCARS, INC.
756.0	2.0	LAND ROVER OF TAMPA	REEVES IMPORT MOTORCARS, INC.
756.0	5.0	REEVES IMPORT MOTORCARS	REEVES IMPORT MOTORCARS, INC.
756.0	1.0	REEVES BMW SALES	REEVES IMPORT MOTORCARS, INC.
7592.0	0.0	USF- CENTER OF ECONOMICS EDUCATION	UNIVERSITY OF SOUTH FLORIDA
7613.0	1.0	CARDINAL EXPANSION TAMPA	CARDINAL HEALTH 200 INC
7613.0	0.0	BAXTER HEALTHCARE REMOTE PARKING LOT	CARDINAL HEALTH 200 INC
7613.0	2.0	CARDINAL HEALTH TAMPA EXP 2	CARDINAL HEALTH 200 LLC
788.0	0.0	FIFTY-FIRST STREET STATION	HOME AMERICA REALTY INC
8233.0	1.0	VEHICLE INSPECTION STATION 2-46TH STREET	FLORIDA REALTY FUND II LIMITED
8233.0	4.0	MARK MASTER	G-MAN HOLDING CO., INC.
8233.0	3.0	MARKMASTER INC	G-MAN HOLDING COMPANY INC
8233.0	2.0	WOHL & SONS, INC., LOUIS-BUILDING EXP.	LOUIS WOHL & SON, INC.
8445.0	0.0	SERINO WAREHOUSE	SOO YUN SERINO
8445.0	1.0	SOO YUN-SERINO-WAREHOUSE	SOO YUN SERINO

ERP Base number	ERP Revision number	Project Name	Permittee Name
8513.0	0.0	ADVANCE AUTO PARTS #9557 (FKA DISCOUNT AUTO PARTS-FOWLER AVE)	ADVANCE AUTO PARTS
8572.0	1.0	NORTHSIDE CENTERS-REHAB/MEDICAL CENTER	NORTHSIDE MENTAL HEALTH CENTER, INC.
8616.0	0.0	TAMPA FAMILY HEALTH CENTER (FKA ROOMS-TO-GO/ FOWLER AVE.)	TAMPA FAMILY HEALTH CENTERS, INC.
8624.0	2.0	HILLS CO-FOWLER AVE PEDESTRIAN OVERPASS	HILLSBOROUGH COUNTY PUBLIC WORKS
8624.0	1.0	DOT-FOWLER AVE. FROM 30TH TO 50TH STREET	FLORIDA DEPARTMENT OF TRANSPORTATION, DISTRICT VII
8624.0	0.0	DOT-FOWLER AVE. FROM 30TH TO 50TH STREET	FLORIDA DEPARTMENT OF TRANSPORTATION, DISTRICT VII
8820.0	0.0	58TH STREET BUILDING-TEMPLE TERRACE	HEIDI BEKIEMPIS
8900.0	1.0	TAMPA, CITY OF-50TH STREET REALIGNMENT	CITY OF TAMPA PUBLIC WORKS DEPT
8953.0	0.0	CHECKERS RESTAURANT-NORTH FLETCHER	JULIUS P. & VIVIAN G. PALORI
928.0	2.0	7-11 & RETAILS - FOWLER & NEBRASKA AVENUES	FOWLER AVE., LLC
928.0	1.0	SAFEWAY SHOPPING CENTER	FOWLER AVE DEV CO
928.0	0.0	SAFEWAY SHOPPING CENTER	FOWLER AVE DEV CO
9323.0	0.0	TAMPA HONDA LAND	DUVAL MOTOR CO
9323.0	1.0	TAMPA HONDALAND	DUVAL MOTOR COMPANY
9471.0	0.0	KINGDOM HALL OF JEHOVAH'S WITNESSES	ELIZABETH EDITH NISBETH & SANDRA M. HARRISON
9506.0	0.0	OUTBACK STEAKHOUSE RESTAURANT-FOWLER AVE	OUTBACK STEAKHOUSE, INC.
9658.0	1.0	KOALATY CARE LEARNING CENTER	TERRACE COMMUNITY CHURCH, INC.
9658.0	2.0	DIALYSIS CLINIC	FOUNDATION EQUITY INC
9776.0	0.0	FDOT-SR 685/FLORIDA AVE/BOUGAINVILLEA/FLETCHER (SPN 10020-3518)	FLORIDA DEPARTMENT OF TRANSPORTATION, DISTRICT VII
9776.0	2.0	DOT-SR 685/BOUGAINVILLEA #10020-3518	FLORIDA DEPARTMENT OF TRANSPORTATION, DISTRICT VII

Summary: 3214.56 acres, 100 percent of analysis area.

SWFWMD Storm Water Management Permit Points

Metadata: https://etdmpub.fl-a-etat.org/meta/sw_swmpnt.xml

E Fowler Ave - buffer area, analyzed on 05/16/2023.

Footprint analyzed

Storm Water Permit number	Project Name	Permit Owner ID
000094000	ELECTRO-BAKE-TAMPA	4402.0
000153000	UNIVERSITY TOYOTA ADDITION	191608.0
000283000	HILLS. CO.-30TH ST. ROAD IMP.	118.0
000315000	BERRY SHOPPING STRIP	191795.0
000946000	VEGA/FERNANDEZ-APARTMENT COMPLEX	192479.0
001205000	AUTUMNWOOD	133056.0
001393000	KOSTER APARTMENT COMPLEX	282.0
002079000	HERRON COMMERCIAL BUILDING	198093.0
002086000	WHITFIELD MANOR	197.0
002101002	REEVES IMPORT MOTORCARS AUDI SHO	851.0
002298000	OLDE PALM HARBOR CENTER	647.0
002487000	TERRACE RIDGE PLAZA	2085.0
003104000	SANDERS MINI-WAREHOUSE	189480.0
003488000	ARBORS SUBDIVISION, THE	189888.0
003619000	TERRACE PROFESSIONAL GROUP	190013.0
003831000	MIDAS MUFFLER-FOWLER AVE.	190153.0
004002000	ID & T DRYWALL EXPANSION	190291.0
004127001	PEPSI COLA BOTTLING COMPANY-PARK	2140.0
004127001	PEPSI COLA BOTTLING COMPANY-PARK	2140.0
004516000	MOBIL OIL-MOBIL MART	196312.0
004925000	TEMPLE TERRACE, CITY OF-RIVERHLL	787.0
005052000	TERRACE BANK OF FLORIDA-FOWLER	191149.0
005131000	ACE HARDWARE-TEMPLE TERRACE	191233.0
005185000	TERRACE OAKS CONDOS	191272.0
005551001	UNIVERSITY VILLAGE	1851.0
005575000	COUNTRYSIDE CATHEDRAL	284346.0
005833000	UNIVERSITY MEDICAL PLAZA	1594.0
005992000	WEST PALM SUBDIVISION	1716.0
005996000	HOLIDAY INN-BUSCH GARDENS	192081.0
006044000	TERRACE WALK	1003.0
006441000	CIRCLE K-FOWLER & 22ND ST.	301.0
006571000	BARNETT BANK OF TAMPA-FOWLER AVE	4936.0
006642000	LAZY DAYS RV CENTER-PARKING	2811.0
006835000	DOT-TEMPLE TERRCE PARK-RIDE LOT	107.0

Storm Water Permit number	Project Name	Permit Owner ID
006986000	AMOCO OIL-"C" STORE	3042.0
007252000	FOWLER AVENUE BUSINESS CENTER	1657.0
007513000	EAST LAKE LAND COMMERCE PARK-I	1068.0
007540000	SPEEDWAY GAS STATION-US 19	682.0
007907000	COLANGELO CABINET SHOP	193649.0
007992000	UNIVERSITY OF S. FL.-HOUSING	422.0
008004000	WINDHORST CENTER	193930.0

Summary: 41 feature(s) found within buffer.

SWFWMD Water Use Permit Boundaries

Metadata: https://etdmpub.fl.a-etat.org/meta/sw_wup_bndperm.xml

E Fowler Ave - buffer area, analyzed on 05/16/2023.

Footprint analyzed

Water Use Permit number	Water Use Revision number	Project site	Owner Name
10190	2	CITY OF TEMPLE TERRACE PARKS & RECREATION	CITY OF TEMPLE TERRACE / ATTN: J. CHAMBERS
11707	2	SUNRIDGE OF TAMPA BAY	SUNRIDGE OF TAMPA BAY CONDO. ASSOC., INC. / ATTN: DAVID SNYDER
148	4	YUENGLING BREWING COMPANY OF TAMPA	YUENGLING BREWING CO OF TAMPA INC / ATTN: SANTO LAZZARA
1960	19	UNIVERSITY OF SOUTH FLORIDA	STATE OF FLORIDA BOARD OF TRUST OF THE INTERNAL IMPR.
20382	0	BLUE SINK MFL PUMP STATION	CITY OF TAMPA / ATTN: CHUCK WEBER
4428	5	DICK GRECO SOFTBALL COMPLEX	CITY OF TAMPA
450	10	CITY OF TEMPLE TERRACE PUBLIC SUPPLY	CITY OF TEMPLE TERRACE / ATTN: NATHAN HALE
8276	3	RAINTREE VILLAGE P. O. A.	RAINTREE VILLAGE PROPERTY OWNERS ASSOC. INC / ATTN: RAY SASOVETZ

Summary: 462.8 acres, 15.0 percent of analysis area.

SWFWMD Well Construction Permit Locations

Metadata: https://etdmpub.fl-a-etat.org/meta/sw_wcp.xml

E Fowler Ave - buffer area, analyzed on 05/16/2023.

Footprint analyzed

Well Permit number	Site Name	Well Owner	Google Map
305561.0	305561 - 1	KEENE, OLIVER R	https://www.google.com/maps/place/17RLM5983204873
305682.0	305682 - 1	GAINES, DORIS M	https://www.google.com/maps/place/17RLM5659104926
305799.0	305799 - 1	TOMLINSON, J G	https://www.google.com/maps/place/17RLM5659104926
305978.0	305978 - 1	SPRINGER, NORMAN D	https://www.google.com/maps/place/17RLM5821104897
305979.0	305979 - 1	SPRINGER, NORMAN D	https://www.google.com/maps/place/17RLM5821104897
306093.0	306093 - 1	STEPHEN ADELSTEIN	https://www.google.com/maps/place/17RLM5821104897
306124.0	306124 - 1	BURTON, WALTER T	https://www.google.com/maps/place/17RLM5821104897
306220.0	306220 - 1	ROY A KNAPP	https://www.google.com/maps/place/17RLM5739504853
306221.0	306221 - 1	NO NAME - DO NOT MODIFY	https://www.google.com/maps/place/17RLM6303703209
306266.0	306266 - 1	M PATTERSON	https://www.google.com/maps/place/17RLM5821104897
306290.0	306290 - 1	NO NAME - DO NOT MODIFY	https://www.google.com/maps/place/17RLM5659104926
306379.0	306379 - 1	NO NAME - DO NOT MODIFY	https://www.google.com/maps/place/17RLM5821104897
306423.0	306423 - 1	A C BLACKBU	https://www.google.com/maps/place/17RLM5599104326
306575.0	306575 - 1	NO NAME - DO NOT MODIFY	https://www.google.com/maps/place/17RLM5659104926
306642.0	306642 - 1	R TOGNELLA	https://www.google.com/maps/place/17RLM5821104897
306841.0	306841 - 1	MCDONALD HO	https://www.google.com/maps/place/17RLM5821104897
306842.0	306842 - 1	F O PARADES	https://www.google.com/maps/place/17RLM5659104926
307085.0	307085 - 1	P W LEWIS	https://www.google.com/maps/place/17

Well Permit number	Site Name	Well Owner	Google Map
			RLM5821104897
307155.0	307155 - 1	R WHIDDEN	https://www.google.com/maps/place/17RLM5821104897
307428.0	307428 - 1	J KETTLEWE	https://www.google.com/maps/place/17RLM5659104926
307438.0	307438 - 1	NO NAME - DO NOT MODIFY	https://www.google.com/maps/place/17RLM6303703209
307590.0	307590 - 1	E E LYKI	https://www.google.com/maps/place/17RLM6082503828
307618.0	307618 - 1	D N THOR	https://www.google.com/maps/place/17RLM5821104897
307927.0	307927 - 1	JOHNSON, J	https://www.google.com/maps/place/17RLM5659104926
308140.0	308140 - 1	W GARRETT	https://www.google.com/maps/place/17RLM5821104897
308626.0	308626 - 1	D MCPHERSON	https://www.google.com/maps/place/17RLM5659104926
308731.0	308731 - 1	J A GILL	https://www.google.com/maps/place/17RLM6303703209
308843.0	308843 - 1	S CAPITANO	https://www.google.com/maps/place/17RLM5983204873
309240.0	309240 - 1	NO NAME - DO NOT MODIFY	https://www.google.com/maps/place/17RLM5821104897
309321.0	309321 - 1	E SEXTON	https://www.google.com/maps/place/17RLM5659104926
309389.0	309389 - 1	O ALVAREZ	https://www.google.com/maps/place/17RLM5821104897
310665.0	310665 - 1	QLTY MOTELS	https://www.google.com/maps/place/17RLM5659104926
310863.0	310863 - 1	REYNOLDS METALS COMPANY	https://www.google.com/maps/place/17RLM6041003448
311176.0	311176 - 1	NORNADIN DA	https://www.google.com/maps/place/17RLM5659104926
311349.0	311349 - 1	M OCHSHORN	https://www.google.com/maps/place/17RLM5821104897
311431.0	311431 - 1	H RODRIGUEZ	https://www.google.com/maps/place/17RLM5821104897
311630.0	311630 - 1	M GULLO	https://www.google.com/maps/place/17RLM5659104926
311650.0	311650 - 1	J CARMICHAEL	https://www.google.com/maps/place/17RLM5983204873

Well Permit number	Site Name	Well Owner	Google Map
311708.0	311708 - 1	H GRAHAM	https://www.google.com/maps/place/17RLM5983204873
311792.0	311792 - 1	LOTTIE BRAN	https://www.google.com/maps/place/17RLM5659104926
311798.0	311798 - 1	L BRANCH	https://www.google.com/maps/place/17RLM5659104926
312050.0	312050 - 1	J POWELL	https://www.google.com/maps/place/17RLM5983204873
312051.0	312051 - 1	W CREIGHTON	https://www.google.com/maps/place/17RLM5983204873
312177.0	312177 - 1	A RODRIGUEZ	https://www.google.com/maps/place/17RLM5639104326
313227.0	313227 - 1	JOHNSON,C	https://www.google.com/maps/place/17RLM6303703209
313689.0	313689 - 1	A WISE	https://www.google.com/maps/place/17RLM5659104926
313793.0	313793 - 1	GEN TELE CO	https://www.google.com/maps/place/17RLM6303703209
313820.0	313820 - 1	SCHLITZ BREWERY	https://www.google.com/maps/place/17RLM5921003448
313889.0	313889 - 1	L R MORGAN	https://www.google.com/maps/place/17RLM6303703209
314018.0	314018 - 1	H OVERSTREE	https://www.google.com/maps/place/17RLM6303703209
314089.0	314089 - 1	T HICKEY	https://www.google.com/maps/place/17RLM5659104926
314198.0	314198 - 1	J DIGERLAND	https://www.google.com/maps/place/17RLM5821104897
314298.0	314298 - 1	GENOLA INC	https://www.google.com/maps/place/17RLM5758503872
314859.0	314859 - 1	JOS SCHLITZ	https://www.google.com/maps/place/17RLM5961003848
315173.0	315173 - 1	CITY OF TEMPLE TERRACE	https://www.google.com/maps/place/17RLM6303703209
316182.0	316182 - 1	J STANNY	https://www.google.com/maps/place/17RLM6303703209
316228.0	316228 - 1	SEARS	https://www.google.com/maps/place/17RLM5639104326
316605.0	316605 - 1	RANDL-BELFL	https://www.google.com/maps/place/17RLM5821104897
316805.0	316805 - 1	W SOBKO	https://www.google.com/maps/place/17

Well Permit number	Site Name	Well Owner	Google Map
			RLM6303703209
316849.0	316849 - 1	W GARRETT	https://www.google.com/maps/place/17RLM5821104897
317244.0	317244 - 1	SIERRA & SI	https://www.google.com/maps/place/17RLM5821104897
317614.0	317614 - 1	GRACE,J	https://www.google.com/maps/place/17RLM6243703809
317750.0	317750 - 1	O FRANCO	https://www.google.com/maps/place/17RLM6162503828
317994.0	317994 - 1	R CARPENTER	https://www.google.com/maps/place/17RLM6303703209
318212.0	318212 - 1	SMITH,G	https://www.google.com/maps/place/17RLM5659104926
318451.0	318451 - 1	P CLARK	https://www.google.com/maps/place/17RLM5679104326
318864.0	318864 - 1	J S ROBERTS	https://www.google.com/maps/place/17RLM5659104926
318981.0	318981 - 1	L CHAPMAN	https://www.google.com/maps/place/17RLM5758503872
319114.0	319114 - 1	B THOMAS	https://www.google.com/maps/place/17RLM5659104926
319267.0	319267 - 1	CITY OF TEMPLE TERRACE	https://www.google.com/maps/place/17RLM6243703809
319268.0	319268 - 1	CITY OF TEMPLE TERRACE	https://www.google.com/maps/place/17RLM6243703809
319380.0	319380 - 1	A B SCRAGG	https://www.google.com/maps/place/17RLM5659104926
319411.0	319411 - 1	C SCRUGGS	https://www.google.com/maps/place/17RLM5821104897
319415.0	319415 - 1	DORIS ROWE	https://www.google.com/maps/place/17RLM5821104897
319685.0	319685 - 1	M L MABRY	https://www.google.com/maps/place/17RLM5659104926
319724.0	319724 - 1	S TURLEY	https://www.google.com/maps/place/17RLM5983204873
320119.0	320119 - 1	R NUNEZ	https://www.google.com/maps/place/17RLM5821104897
320377.0	320377 - 1	R BROWN	https://www.google.com/maps/place/17RLM6303703209
320598.0	320598 - 1	W BESCH	https://www.google.com/maps/place/17RLM5821104897

Well Permit number	Site Name	Well Owner	Google Map
321053.0	321053 - 1	WADE CONST	https://www.google.com/maps/place/17RLM6303703209
321493.0	321493 - 1	B EASTER LI	https://www.google.com/maps/place/17RLM6303703209
321680.0	321680 - 1	W PHILLIPER	https://www.google.com/maps/place/17RLM5659104926
321762.0	321762 - 1	T DESSY	https://www.google.com/maps/place/17RLM6303703209
322067.0	322067 - 1	D HOWALD	https://www.google.com/maps/place/17RLM6303703209
322140.0	322140 - 1	VIR MUSGROV	https://www.google.com/maps/place/17RLM6303703209
322185.0	322185 - 1	ROBT DODDS	https://www.google.com/maps/place/17RLM6303703209
322237.0	322237 - 1	HERB CONST	https://www.google.com/maps/place/17RLM5821104897
322369.0	322369 - 1	TOMMY AGUE	https://www.google.com/maps/place/17RLM6303703209
322430.0	322430 - 1	J W SATTER	https://www.google.com/maps/place/17RLM5659104926
322477.0	322477 - 1	GLEN COPLAN	https://www.google.com/maps/place/17RLM6303703209
322511.0	322511 - 1	PAUL DUFFEY	https://www.google.com/maps/place/17RLM6303703209
322635.0	322635 - 1	F MCGRAW	https://www.google.com/maps/place/17RLM5659104926
322708.0	322708 - 1	WILLIAMS	https://www.google.com/maps/place/17RLM6303703209
322757.0	322757 - 1	J SMARGON	https://www.google.com/maps/place/17RLM6303703209
322810.0	322810 - 1	R MARTINEZ	https://www.google.com/maps/place/17RLM6303703209
322954.0	322954 - 1	T P BUILDER	https://www.google.com/maps/place/17RLM6303703209
322955.0	322955 - 1	W ROBINTON	https://www.google.com/maps/place/17RLM6303703209
322998.0	322998 - 1	P MCKIBBEN	https://www.google.com/maps/place/17RLM6303703209
323085.0	323085 - 1	G A MILLARD	https://www.google.com/maps/place/17RLM5983204873
323101.0	323101 - 1	TER VILL AP	https://www.google.com/maps/place/17

Well Permit number	Site Name	Well Owner	Google Map
			RLM6303703209
323150.0	323150 - 1	ENVIRO LAND	https://www.google.com/maps/place/17RLM6303703209
323579.0	323579 - 1	N M MCCLUNS	https://www.google.com/maps/place/17RLM5983204873
323580.0	323580 - 1	ALL STATE HOMES	https://www.google.com/maps/place/17RLM5983204873
323581.0	323581 - 1	J H BURST	https://www.google.com/maps/place/17RLM6303703209
323725.0	323725 - 1	G HAGER	https://www.google.com/maps/place/17RLM6303703209
323726.0	323726 - 1	H CARTER	https://www.google.com/maps/place/17RLM6303703209
323775.0	323775 - 1	TERRACE CT	https://www.google.com/maps/place/17RLM6303703209
324017.0	324017 - 1	ROBERTSON C	https://www.google.com/maps/place/17RLM6303703209
325092.0	325092 - 1	STEWART	https://www.google.com/maps/place/17RLM5821104897
325247.0	325247 - 1	ST CLEM EPI	https://www.google.com/maps/place/17RLM5821104897
325272.0	325272 - 1	PETE SACIO	https://www.google.com/maps/place/17RLM5659104926
325568.0	325568 - 1	LOGAN APTS	https://www.google.com/maps/place/17RLM6303703209
325569.0	325569 - 1	MENTAL HEAL	https://www.google.com/maps/place/17RLM5983204873
325802.0	325802 - 1	J KIRBY	https://www.google.com/maps/place/17RLM5983204873
325838.0	325838 - 1	AHUNSBERGER	https://www.google.com/maps/place/17RLM6303703209
326024.0	326024 - 1	G HUNT INC	https://www.google.com/maps/place/17RLM5983204873
326744.0	326744 - 1	CITY TAMPA	https://www.google.com/maps/place/17RLM5921003848
326745.0	326745 - 1	CITY TAMPA	https://www.google.com/maps/place/17RLM5921003848
326886.0	326886 - 1	MC DONALD	https://www.google.com/maps/place/17RLM5821104897
327391.0	327391 - 1	N A FINCH	https://www.google.com/maps/place/17RLM6303703209

Well Permit number	Site Name	Well Owner	Google Map
327425.0	327425 - 1	T ROGERS	https://www.google.com/maps/place/17RLM5596903898
327812.0	327812 - 1	C MARTIN	https://www.google.com/maps/place/17RLM6303703209
328322.0	328322 - 1	E FULTZ	https://www.google.com/maps/place/17RLM5821104897
328591.0	328591 - 1	SIMMONS,M	https://www.google.com/maps/place/17RLM6243703809
328815.0	328815 - 1	E INDA T PO	https://www.google.com/maps/place/17RLM5659104926
328887.0	328887 - 1	M POTTER	https://www.google.com/maps/place/17RLM5659104926
329544.0	329544 - 1	H LUGO	https://www.google.com/maps/place/17RLM5659104926
330492.0	330492 - 1	E TURNER	https://www.google.com/maps/place/17RLM5659104926
331143.0	331143 - 1	SUNDERLIN	https://www.google.com/maps/place/17RLM5659104926
331221.0	331221 - 1	M BELL	https://www.google.com/maps/place/17RLM5659104926
332097.0	332097 - 1	C C MARTIN CONST INC	https://www.google.com/maps/place/17RLM6303703209
332181.0	332181 - 1	R MYERS	https://www.google.com/maps/place/17RLM5659104926
332584.0	332584 - 1	BARNHARDT HOMES	https://www.google.com/maps/place/17RLM5659104926
333123.0	333123 - 1	S KROLL	https://www.google.com/maps/place/17RLM5659104926
333608.0	333608 - 1	KNIGHT F	https://www.google.com/maps/place/17RLM5659104926
333925.0	333925 - 1	D RODRIGUEZ	https://www.google.com/maps/place/17RLM5659104926
334573.0	334573 - 1	HALVERSON L	https://www.google.com/maps/place/17RLM5659104926
334754.0	334754 - 1	J N PEREZ	https://www.google.com/maps/place/17RLM6243703809
334791.0	334791 - 1	J MIDO	https://www.google.com/maps/place/17RLM5659104926
335005.0	335005 - 1	P WELLS	https://www.google.com/maps/place/17RLM6303703209
335056.0	335056 - 1	J KAMINSKY	https://www.google.com/maps/place/17

Well Permit number	Site Name	Well Owner	Google Map
			RLM5659104926
335453.0	335453 - 1	BENITEZ D R	https://www.google.com/maps/place/17RLM5821104897
335764.0	335764 - 1	KROENKA E M	https://www.google.com/maps/place/17RLM5659104926
336079.0	336079 - 1	ALL STATE HOMES	https://www.google.com/maps/place/17RLM5659104926
336338.0	336338 - 1	L E LABOUR	https://www.google.com/maps/place/17RLM6303703209
336522.0	336522 - 1	ROYAL DS HM	https://www.google.com/maps/place/17RLM6303703209
336549.0	336549 - 1	SPRINGER,N	https://www.google.com/maps/place/17RLM5821104897
336962.0	336962 - 1	J YGLESIAS	https://www.google.com/maps/place/17RLM6303703209
337205.0	337205 - 1	HUNT,L	https://www.google.com/maps/place/17RLM5659104926
337228.0	337228 - 1	NICHOLS,E	https://www.google.com/maps/place/17RLM6303703209
337351.0	337351 - 1	SCAGLIONE	https://www.google.com/maps/place/17RLM5821104897
337644.0	337644 - 1	U SO FLA	https://www.google.com/maps/place/17RLM5983204873
337661.0	337661 - 1	SANTI,T	https://www.google.com/maps/place/17RLM6303703209
338065.0	338065 - 1	SHOEMAKER,K	https://www.google.com/maps/place/17RLM5659104926
338214.0	338214 - 1	PRESTIGE HOMES	https://www.google.com/maps/place/17RLM6162503828
338215.0	338215 - 1	PRESTIGE HOMES	https://www.google.com/maps/place/17RLM6122503828
338217.0	338217 - 1	CLINE,JOHN	https://www.google.com/maps/place/17RLM5639104326
338218.0	338218 - 1	JONES DEVELOPMENT CORP	https://www.google.com/maps/place/17RLM6162503828
338638.0	338638 - 1	HALMARK BLD	https://www.google.com/maps/place/17RLM6303703209
338697.0	338697 - 1	HORIZON HOMES OF TAMPA	https://www.google.com/maps/place/17RLM6303703209
338698.0	338698 - 1	HORIZON HOMES OF TAMPA	https://www.google.com/maps/place/17RLM6303703209

Well Permit number	Site Name	Well Owner	Google Map
338701.0	338701 - 1	HORIZON HOMES OF TAMPA	https://www.google.com/maps/place/17RLM6303703209
338706.0	338706 - 1	HORIZON HOMES OF TAMPA	https://www.google.com/maps/place/17RLM6303703209
338707.0	338707 - 1	HORIZON HOMES OF TAMPA	https://www.google.com/maps/place/17RLM6303703209
338833.0	338833 - 1	ENV ASS INC	https://www.google.com/maps/place/17RLM6303703209
338870.0	338870 - 1	FEE G CORP	https://www.google.com/maps/place/17RLM6303703209
339053.0	339053 - 1	L RUSSELL	https://www.google.com/maps/place/17RLM5983204873
339553.0	339553 - 1	PORTLOCK	https://www.google.com/maps/place/17RLM6303703209
339894.0	339894 - 1	KAMINSKY,K	https://www.google.com/maps/place/17RLM5659104926
340351.0	340351 - 1	BROWNSON,D	https://www.google.com/maps/place/17RLM6303703209
342136.0	342136 - 1	OSTEEN,D B	https://www.google.com/maps/place/17RLM5659104926
342914.0	342914 - 1	H AMERICA	https://www.google.com/maps/place/17RLM6303703209
343173.0	343173 - 1	KEENAN,B	https://www.google.com/maps/place/17RLM5659104926
343703.0	343703 - 1	PRODO,M	https://www.google.com/maps/place/17RLM6303703209
343723.0	343723 - 1	P TANDOI	https://www.google.com/maps/place/17RLM5821104897
344062.0	344062 - 1	DRAKE,C W	https://www.google.com/maps/place/17RLM6303703209
344275.0	344275 - 1	HOLDRIDGE,C	https://www.google.com/maps/place/17RLM6303703209
344621.0	344621 - 1	LUZIER,G	https://www.google.com/maps/place/17RLM5821104897
344654.0	344654 - 1	BARTTETT,G	https://www.google.com/maps/place/17RLM6303703209
344766.0	344766 - 1	DOW,C A	https://www.google.com/maps/place/17RLM5659104926
344966.0	344966 - 1	LUZIER,G	https://www.google.com/maps/place/17RLM5821104897
345427.0	345427 - 1	H AMERICA	https://www.google.com/maps/place/17

Well Permit number	Site Name	Well Owner	Google Map
			RLM6303703209
345428.0	345428 - 1	H AMERICA	https://www.google.com/maps/place/17RLM6303703209
346613.0	346613 - 1	CITY OF TEMPLE TERRACE	https://www.google.com/maps/place/17RLM6303703209
347549.0	347549 - 1	LARRY REED	https://www.google.com/maps/place/17RLM6303703209
347938.0	347938 - 1	HOME AMERICA	https://www.google.com/maps/place/17RLM6303703209
348942.0	348942 - 1	CARMEN ALFONSO	https://www.google.com/maps/place/17RLM6303703209
349238.0	349238 - 1	ROBBINS MANUFACTURING	https://www.google.com/maps/place/17RLM5821104897
349860.0	349860 - 1	GLADYS TOLSON	https://www.google.com/maps/place/17RLM5659104926
350270.0	350270 - 1	CITY OF TEMPLE TERRACE	https://www.google.com/maps/place/17RLM6243703809
350341.0	350341 - 1	HOME AMERICA REALTY INC	https://www.google.com/maps/place/17RLM6303703209
350616.0	350616 - 1	HOME AMERICA	https://www.google.com/maps/place/17RLM6283703809
350617.0	350617 - 1	HOME AMERICA	https://www.google.com/maps/place/17RLM6283703809
351180.0	351180 - 1	WALKER, GORDON	https://www.google.com/maps/place/17RLM5983204873
351477.0	351477 - 1	ROBBINS LUMBER	https://www.google.com/maps/place/17RLM5821104897
351672.0	351672 - 1	ROBBINS LUMBER	https://www.google.com/maps/place/17RLM5821104897
352640.0	352640 - 1	WEBB, FRED	https://www.google.com/maps/place/17RLM5659104926
352846.0	352846 - 1	DIPIERRO, CHARLES	https://www.google.com/maps/place/17RLM5659104926
353965.0	353965 - 1	VISTA HOMES	https://www.google.com/maps/place/17RLM5716903498
354461.0	354461 - 1	STEAK & ALE RESTAURANTS	https://www.google.com/maps/place/17RLM5983204873
354761.0	354761 - 1	WILLIAMS, HERBERT	https://www.google.com/maps/place/17RLM5821104897
355598.0	355598 - 1	SCHOPPE, MR & MRS K.	https://www.google.com/maps/place/17RLM6303703209

Well Permit number	Site Name	Well Owner	Google Map
357034.0	357034 - 1	STALLARD, CHARLES	https://www.google.com/maps/place/17RLM6303703209
357575.0	357575 - 1	AUSTIN, WILLIAM	https://www.google.com/maps/place/17RLM6245804235
358141.0	358141 - 1	BRITTIAN, CHARLES E.	https://www.google.com/maps/place/17RLM6303703209
358836.0	358836 - 1	MORROW, W. W.	https://www.google.com/maps/place/17RLM6202503828
358917.0	358917 - 1	HENDRY, JAMES T.	https://www.google.com/maps/place/17RLM5758503472
360506.0	360506 - 1	LEE, MARGARET	https://www.google.com/maps/place/17RLM5679104326
361109.0	361109 - 1	GURLEY, M. L.	https://www.google.com/maps/place/17RLM5659104926
361163.0	361163 - 1	BUSH, JAMES	https://www.google.com/maps/place/17RLM5659104926
361208.0	361208 - 1	DEFRANCO, GARY	https://www.google.com/maps/place/17RLM5659104926
361561.0	361561 - 1	HOME AMERICA REALTY INC	https://www.google.com/maps/place/17RLM6325204121
361562.0	361562 - 1	HOME AMERICA REALTY INC	https://www.google.com/maps/place/17RLM6325204111
361661.0	361661 - 1	HOME AMERICA REALTY INC	https://www.google.com/maps/place/17RLM6303703209
361662.0	361662 - 1	HOME AMERICA REALTY INC	https://www.google.com/maps/place/17RLM6303703209
361663.0	361663 - 1	HOME AMERICA REALTY INC	https://www.google.com/maps/place/17RLM6303703209
362558.0	362558 - 1	FLA CONCEPTS	https://www.google.com/maps/place/17RLM5983204873
363019.0	363019 - 1	PINKELTON, VIRGIL	https://www.google.com/maps/place/17RLM6202503828
363337.0	363337 - 1	MALLOY JR, FRANCIS E.	https://www.google.com/maps/place/17RLM6243703409
363504.0	363504 - 1	BATCHELDER, JAMES	https://www.google.com/maps/place/17RLM6303703209
364080.0	364080 - 1	REGIONAL DEVELOPMENT	https://www.google.com/maps/place/17RLM5821104897
364924.0	364924 - 1	SCHNELLER, STEWART	https://www.google.com/maps/place/17RLM6245804235
365242.0	365242 - 1	RATCLIFFE, RICHARD	https://www.google.com/maps/place/17

Well Permit number	Site Name	Well Owner	Google Map
			RLM5821104897
365726.0	365726 - 1	ALARCON, DANIEL	https://www.google.com/maps/place/17RLM6303703209
367510.0	367510 - 1	MYERS, B. L.	https://www.google.com/maps/place/17RLM5659104926
370203.0	370203 - 1	RATHBURN, SAM	https://www.google.com/maps/place/17RLM5878503872
370709.0	370709 - 1	RALPH LUPTON	https://www.google.com/maps/place/17RLM5961003848
373281.0	373281 - 1	GARRETT B WRIGHT	https://www.google.com/maps/place/17RLM5659104926
373965.0	373965 - 1	LOUIS LORD	https://www.google.com/maps/place/17RLM6303703209
374204.0	374204 - 1	MCDONALD, HAROLD	https://www.google.com/maps/place/17RLM6303703209
374355.0	374355 - 1	BLACKBURN, ALBERT C.	https://www.google.com/maps/place/17RLM5659104926
375325.0	375325 - 1	SHOWS, BERNIE	https://www.google.com/maps/place/17RLM5659104926
375385.0	375385 - 1	CURIOSITY CREEK APTS	https://www.google.com/maps/place/17RLM5659104926
375528.0	375528 - 1	ROUNDTREE, WAYNE	https://www.google.com/maps/place/17RLM5659104926
375987.0	375987 - 1	PEPSI COLA BOTTLING CO OF TAMPA INC	https://www.google.com/maps/place/17RLM5961003448
376075.0	376075 - 1	LEDFORD, DAVID	https://www.google.com/maps/place/17RLM5599104326
378807.0	378807 - 1	TODD, LARRY J.	https://www.google.com/maps/place/17RLM5821104897
379034.0	20	JOHN S. CHISHOLM	https://www.google.com/maps/place/17RLM6149804620
380149.0	380149 - 1	TEAM NELSON CORPORATION	https://www.google.com/maps/place/17RLM5821104897
380254.0	380254 - 1	QUINN, JAMES	https://www.google.com/maps/place/17RLM5983204873
380609.0	380609 - 1	RIETES, W.D.	https://www.google.com/maps/place/17RLM6245804235
380646.0	380646 - 1	TEAM NELSON CORPORATION	https://www.google.com/maps/place/17RLM5821104897
381014.0	381014 - 1	SOBEL, CHARLES	https://www.google.com/maps/place/17RLM6303703209

Well Permit number	Site Name	Well Owner	Google Map
381015.0	381015 - 1	SOBEL, CHARLES	https://www.google.com/maps/place/17RLM6303703209
382374.0	382374 - 1	SANTI, TOM	https://www.google.com/maps/place/17RLM6303703209
382610.0	382610 - 1	FAHLE, JOHN	https://www.google.com/maps/place/17RLM5599104326
382910.0	382910 - 1	HAMILL, JOHN M.	https://www.google.com/maps/place/17RLM6243703409
384227.0	384227 - 1	LEWIS, DOROTHY A.	https://www.google.com/maps/place/17RLM5659104926
385526.0	385526 - 1	ALL STATE HOMES	https://www.google.com/maps/place/17RLM5821104897
385866.0	385866 - 1	ZALKIN, MAX	https://www.google.com/maps/place/17RLM6303703209
385982.0	385982 - 1	APRILE, JIMMY	https://www.google.com/maps/place/17RLM5821104897
387628.0	387628 - 1	MYER, BARBARA	https://www.google.com/maps/place/17RLM5659104926
387990.0	387990 - 1	ISLANDER HMS	https://www.google.com/maps/place/17RLM6303703209
388010.0	388010 - 1	ISLANDER HMS	https://www.google.com/maps/place/17RLM6303703209
388741.0	388741 - 1	ISLANDER HMS	https://www.google.com/maps/place/17RLM6325804635
389107.0	389107 - 1	US POSTAL SERVICE	https://www.google.com/maps/place/17RLM5659104926
389369.0	389369 - 1	SHRINER'S HOSPITALS	https://www.google.com/maps/place/17RLM5983204873
389381.0	389381 - 1	WARD, W T	https://www.google.com/maps/place/17RLM5821104897
389382.0	389382 - 1	WARD, W T	https://www.google.com/maps/place/17RLM5821104897
389516.0	389516 - 1	TOMPKINS, C A	https://www.google.com/maps/place/17RLM5659104926
389813.0	389813 - 1	ARBOR PLACE	https://www.google.com/maps/place/17RLM5821104897
389950.0	389950 - 1	HARRELSON, LINDA	https://www.google.com/maps/place/17RLM5659104926
391276.0	391276 - 1	MONTES,ALONSO	https://www.google.com/maps/place/17RLM6285804235
392542.0	392542 - 1	EPPERSON, RAY	https://www.google.com/maps/place/17

Well Permit number	Site Name	Well Owner	Google Map
			RLM5659104926
394013.0	394013 - 1	SHRINER INTERNATIONAL	https://www.google.com/maps/place/17RLM5983204873
394166.0	394166 - 1	POTTHAST, B J	https://www.google.com/maps/place/17RLM5983204873
394312.0	394312 - 1	GULF OIL CO.	https://www.google.com/maps/place/17RLM6325804635
394748.0	394748 - 1	SALTER, WILLIAM	https://www.google.com/maps/place/17RLM5821104897
394956.0	394956 - 1	CARE UNIT OF TAMPA	https://www.google.com/maps/place/17RLM5983204873
395212.0	395212 - 1	UNIVERSITY TOYOTA	https://www.google.com/maps/place/17RLM5716903898
395307.0	395307 - 1	CANNELLA, HELEN C	https://www.google.com/maps/place/17RLM6303703209
395472.0	395472 - 1	GAUPP, BESSIE C	https://www.google.com/maps/place/17RLM6303703209
396654.0	396654 - 1	VASQUEZ, WILLIAM	https://www.google.com/maps/place/17RLM6303703209
396921.0	396921 - 1	RAIRIGH, RAY	https://www.google.com/maps/place/17RLM5659104926
396922.0	396922 - 1	RAIRIGH, RAY	https://www.google.com/maps/place/17RLM5659104926
396934.0	396934 - 1	GOINS, CHARLES P SR	https://www.google.com/maps/place/17RLM5659104926
396974.0	396974 - 1	CRUSE, DR WAYNE	https://www.google.com/maps/place/17RLM6303703209
397120.0	397120 - 1	CROW TERWILIGER & WOOD	https://www.google.com/maps/place/17RLM5821104897
397693.0	397693 - 1	TOM COLLINS CONSTRUCTION INC	https://www.google.com/maps/place/17RLM6303703209
397837.0	397837 - 1	CENTRAL FLA. LANDSCAPING	https://www.google.com/maps/place/17RLM5983204873
398254.0	398254 - 1	GONZALEZ, FRANK	https://www.google.com/maps/place/17RLM5659104926
399347.0	399347 - 1	KROENKE, EDITH M	https://www.google.com/maps/place/17RLM5659104926
400207.0	400207 - 1	RODNEY WALLACE MARY E WALLACE	https://www.google.com/maps/place/17RLM6303703209
400842.0	400842 - 1	FOWLER COMMERCIAL PARK	https://www.google.com/maps/place/17RLM6303703209

Well Permit number	Site Name	Well Owner	Google Map
401446.0	401446 - 1	PARK AVE APT	https://www.google.com/maps/place/17RLM6303703209
402099.0	402099 - 1	CAMPBELL, DAVID	https://www.google.com/maps/place/17RLM5821104897
402672.0	402672 - 1	MACHIN, PAUL	https://www.google.com/maps/place/17RLM5659104926
402973.0	402973 - 1	LAURENCE EDWIN CONSTRUCTION	https://www.google.com/maps/place/17RLM5659104926
403632.0	403632 - 1	LAURENCE EDWIN CONSTRUCTION CO	https://www.google.com/maps/place/17RLM5659104926
405033.0	405033 - 1	BUNN, ELMO B	https://www.google.com/maps/place/17RLM5659104926
409273.0	409273 - 1	MASONARY, WALTER BRITT	https://www.google.com/maps/place/17RLM6285804635
409595.0	409595 - 1	PRADO, MIQUEL	https://www.google.com/maps/place/17RLM6303703209
410244.0	410244 - 1	BROWNLEE, DENNIS	https://www.google.com/maps/place/17RLM6162503828
410297.0	410297 - 1	UNIVERSITY VILLAGE	https://www.google.com/maps/place/17RLM5983204873
410904.0	410904 - 1	CITY OF TAMPA	https://www.google.com/maps/place/17RLM5961003848
410905.0	410905 - 1	CITY OF TAMPA	https://www.google.com/maps/place/17RLM5961003848
411790.0	411790 - 1	ROONEY, HENRY	https://www.google.com/maps/place/17RLM5821104897
411911.0	411911 - 1	MOBIL OIL COMPANY	https://www.google.com/maps/place/17RLM5983204873
411912.0	411912 - 1	MOBIL OIL COMPANY	https://www.google.com/maps/place/17RLM5983204873
411913.0	411913 - 1	MOBIL OIL COMPANY	https://www.google.com/maps/place/17RLM5983204873
411914.0	411914 - 1	MOBIL OIL COMPANY	https://www.google.com/maps/place/17RLM5983204873
411915.0	411915 - 1	MOBIL OIL COMPANY	https://www.google.com/maps/place/17RLM5983204873
411916.0	411916 - 1	MOBIL OIL COMPANY	https://www.google.com/maps/place/17RLM5983204873
412815.0	412815 - 1	MAXWELL, VAN G HAN	https://www.google.com/maps/place/17RLM5821104897
413366.0	413366 - 1	JENKINS, MARGARET	https://www.google.com/maps/place/17

Well Permit number	Site Name	Well Owner	Google Map
			RLM5821104897
413878.0	413878 - 1	CHEVRON USA INC	https://www.google.com/maps/place/17RLM5639104726
413879.0	413879 - 1	CHEVRON USA INC	https://www.google.com/maps/place/17RLM5639104726
413880.0	413880 - 1	CHEVRON USA INC	https://www.google.com/maps/place/17RLM5639104726
413881.0	413881 - 1	CHEVRON USA INC	https://www.google.com/maps/place/17RLM5639104726
414815.0	414815 - 1	WALL STREET ASSOC INC	https://www.google.com/maps/place/17RLM5821104897
416884.0	416884 - 1	DUVENECK, RICHARD	https://www.google.com/maps/place/17RLM5821104897
416980.0	416980 - 1	BAY DATSUN	https://www.google.com/maps/place/17RLM5676903898
417043.0	417043 - 1	RADIANT OIL COMPANY	https://www.google.com/maps/place/17RLM5983204873
417044.0	417044 - 1	RADIANT OIL COMPANY	https://www.google.com/maps/place/17RLM5983204873
417045.0	417045 - 1	RADIANT OIL COMPANY	https://www.google.com/maps/place/17RLM5983204873
417046.0	417046 - 1	RADIANT OIL COMPANY	https://www.google.com/maps/place/17RLM5983204873
417047.0	417047 - 1	RADIANT OIL COMPANY	https://www.google.com/maps/place/17RLM5983204873
417048.0	417048 - 1	RADIANT OIL COMPANY	https://www.google.com/maps/place/17RLM5983204873
417049.0	417049 - 1	RADIANT OIL COMPANY	https://www.google.com/maps/place/17RLM5983204873
417050.0	417050 - 1	RADIANT OIL COMPANY	https://www.google.com/maps/place/17RLM5983204873
417051.0	417051 - 1	RADIANT OIL COMPANY	https://www.google.com/maps/place/17RLM5983204873
417052.0	417052 - 1	RADIANT OIL COMPANY	https://www.google.com/maps/place/17RLM5983204873
417229.0	417229 - 1	RADIANT OIL COMPANY	https://www.google.com/maps/place/17RLM5983204873
417230.0	417230 - 1	RADIANT OIL COMPANY	https://www.google.com/maps/place/17RLM5983204873
417231.0	417231 - 1	RADIANT OIL COMPANY	https://www.google.com/maps/place/17RLM5983204873

Well Permit number	Site Name	Well Owner	Google Map
417232.0	417232 - 1	RADIANT OIL COMPANY	https://www.google.com/maps/place/17RLM5983204873
417615.0	417615 - 1	AMOCO	https://www.google.com/maps/place/17RLM5716903898
417616.0	417616 - 1	AMOCO	https://www.google.com/maps/place/17RLM5716903898
417617.0	417617 - 1	AMOCO	https://www.google.com/maps/place/17RLM5716903898
417618.0	417618 - 1	AMOCO	https://www.google.com/maps/place/17RLM5716903898
417619.0	417619 - 1	AMOCO	https://www.google.com/maps/place/17RLM5716903898
417820.0	417820 - 1	KROENKE, ROYCE A	https://www.google.com/maps/place/17RLM5659104926
420558.0	420558 - 1	KROENKE, ROYCE A	https://www.google.com/maps/place/17RLM5659104926
420683.0	420683 - 1	FORREL, MAX J	https://www.google.com/maps/place/17RLM5659104926
421232.0	421232 - 1	HILLSBOROUGH COUNTY SOLID WASTE DEPT	https://www.google.com/maps/place/17RLM6363703809
421314.0	421314 - 1	TERRACE RIDGE PLAZA	https://www.google.com/maps/place/17RLM6363703809
421315.0	421315 - 1	TERRACE RIDGE PLAZA	https://www.google.com/maps/place/17RLM6243703809
421354.0	421354 - 1	KAYO OIL CO	https://www.google.com/maps/place/17RLM5983204873
421355.0	421355 - 1	KAYO OIL CO	https://www.google.com/maps/place/17RLM5983204873
421356.0	421356 - 1	KAYO OIL CO	https://www.google.com/maps/place/17RLM5983204873
421357.0	421357 - 1	KAYO OIL CO	https://www.google.com/maps/place/17RLM5983204873
421366.0	421366 - 1	HOME AMERICA REALTY INC	https://www.google.com/maps/place/17RLM6243703809
421380.0	421380 - 1	GOINS, CHARLES	https://www.google.com/maps/place/17RLM5659104926
421397.0	421397 - 1	HOWARD, WM	https://www.google.com/maps/place/17RLM5659104926
421601.0	421601 - 1	RADIANT OIL COMPANY	https://www.google.com/maps/place/17RLM5821104897
421602.0	421602 - 1	RADIANT OIL COMPANY	https://www.google.com/maps/place/17

Well Permit number	Site Name	Well Owner	Google Map
			RLM5821104897
421603.0	421603 - 1	RADIANT OIL COMPANY	https://www.google.com/maps/place/17RLM5821104897
421604.0	421604 - 1	RADIANT OIL COMPANY	https://www.google.com/maps/place/17RLM5821104897
421639.0	421639 - 1	FINA	https://www.google.com/maps/place/17RLM5821104897
422120.0	422120 - 1	KAYO OIL CO	https://www.google.com/maps/place/17RLM5983204873
422121.0	422121 - 1	KAYO OIL CO	https://www.google.com/maps/place/17RLM5983204873
422122.0	422122 - 1	KAYO OIL CO	https://www.google.com/maps/place/17RLM5983204873
422123.0	422123 - 1	KAYO OIL CO	https://www.google.com/maps/place/17RLM5983204873
422124.0	422124 - 1	KAYO OIL CO	https://www.google.com/maps/place/17RLM5983204873
422125.0	422125 - 1	KAYO OIL CO	https://www.google.com/maps/place/17RLM5983204873
422714.0	422714 - 1	CIRCLE K CORP	https://www.google.com/maps/place/17RLM6325804235
422715.0	422715 - 1	CIRCLE K CORP	https://www.google.com/maps/place/17RLM6325804235
422716.0	422716 - 1	CIRCLE K CORP	https://www.google.com/maps/place/17RLM6325804235
422717.0	422717 - 1	CIRCLE K CORP	https://www.google.com/maps/place/17RLM6325804235
423375.0	423375 - 1	WILLIAMS CAR WASH	https://www.google.com/maps/place/17RLM5659104926
423376.0	423376 - 1	WILLIAMS CAR WASH	https://www.google.com/maps/place/17RLM5659104926
423377.0	423377 - 1	WILLIAMS CAR WASH	https://www.google.com/maps/place/17RLM5659104926
423378.0	423378 - 1	WILLIAMS CAR WASH	https://www.google.com/maps/place/17RLM5659104926
423412.0	423412 - 1	SILBIGER, WILLIAM	https://www.google.com/maps/place/17RLM5983204873
423413.0	423413 - 1	SILBIGER, WILLIAM	https://www.google.com/maps/place/17RLM5983204873
424294.0	424294 - 1	PEPSI COLA BOTTLING CO OF TAMPA INC	https://www.google.com/maps/place/17RLM6303703209

Well Permit number	Site Name	Well Owner	Google Map
427291.0	427291 - 1	PRINCE MANOR APTS	https://www.google.com/maps/place/17RLM5983204873
427292.0	427292 - 1	PRINCE MANOR APTS	https://www.google.com/maps/place/17RLM5983204873
428100.0	428100 - 1	SUMMIT WEST APARTMENTS	https://www.google.com/maps/place/17RLM6303703209
428356.0	428356 - 1	DANNY HOMES INC	https://www.google.com/maps/place/17RLM5639104326
428451.0	428451 - 1	PEDRE, MARIO	https://www.google.com/maps/place/17RLM5821104897
430005.0	430005 - 1	ROUSE & ASSOC INC	https://www.google.com/maps/place/17RLM6082503828
430921.0	430921 - 1	SOUTHERN ELECTRIC	https://www.google.com/maps/place/17RLM6303703209
431237.0	431237 - 1	ARMAS, JOSE	https://www.google.com/maps/place/17RLM6041003848
431528.0	431528 - 1	TERRACE BANK	https://www.google.com/maps/place/17RLM6245804235
432411.0	432411 - 1	KING, ROGER	https://www.google.com/maps/place/17RLM5659104926
432642.0	432642 - 1	HENNING, ROBERT L.	https://www.google.com/maps/place/17RLM5659104926
434264.0	434264 - 1	MAGGIE ANNS NURSERY	https://www.google.com/maps/place/17RLM5821104897
434265.0	434265 - 1	RAIRIGH, RAY	https://www.google.com/maps/place/17RLM5659104926
434595.0	434595 - 1	HILLSBOROUGH CO DEPT OF PUBLIC UTILITIES	https://www.google.com/maps/place/17RLM5659104926
434596.0	434596 - 1	HILLSBOROUGH CO DEPT OF PUBLIC UTILITIES	https://www.google.com/maps/place/17RLM5659104926
434597.0	434597 - 1	HILLSBOROUGH CO DEPT OF PUBLIC UTILITIES	https://www.google.com/maps/place/17RLM5659104926
435155.0	435155 - 1	JOSEPH DIGERLANDO	https://www.google.com/maps/place/17RLM5659104926
435466.0	435466 - 1	KROENKE, ROYCE A	https://www.google.com/maps/place/17RLM5659104926
436898.0	436898 - 1	AUTOMATED PETROLEUM & ENGERGY	https://www.google.com/maps/place/17RLM5659104926
436899.0	436899 - 1	AUTOMATED PETROLEUM & ENGERGY	https://www.google.com/maps/place/17RLM5659104926
436900.0	436900 - 1	AUTOMATED PETROLEUM & ENGERGY	https://www.google.com/maps/place/17RLM5659104926

Well Permit number	Site Name	Well Owner	Google Map
			RLM5659104926
436901.0	436901 - 1	AUTOMATED PETROLEUM & ENGERGY	https://www.google.com/maps/place/17RLM5659104926
436902.0	436902 - 1	AUTOMATED PETROLEUM & ENGERGY	https://www.google.com/maps/place/17RLM5659104926
436903.0	436903 - 1	AUTOMATED PETROLEUM & ENGERGY	https://www.google.com/maps/place/17RLM5659104926
436904.0	436904 - 1	AUTOMATED PETROLEUM & ENGERGY	https://www.google.com/maps/place/17RLM5659104926
436905.0	436905 - 1	AUTOMATED PETROLEUM & ENGERGY	https://www.google.com/maps/place/17RLM5659104926
437239.0	437239 - 1	D.E. BRITTEN, INC.	https://www.google.com/maps/place/17RLM5821104897
437240.0	437240 - 1	D.E. BRITTEN, INC.	https://www.google.com/maps/place/17RLM5821104897
437241.0	437241 - 1	D.E. BRITTEN, INC.	https://www.google.com/maps/place/17RLM5821104897
437242.0	437242 - 1	D.E. BRITTEN, INC.	https://www.google.com/maps/place/17RLM5821104897
437383.0	437383 - 1	WILDER, ROBERT	https://www.google.com/maps/place/17RLM6303703209
437406.0	437406 - 1	COMMUNITY DIANALYSIS CENTER	https://www.google.com/maps/place/17RLM5821104897
437501.0	437501 - 1	MCEWEN LUMBER COMPANY	https://www.google.com/maps/place/17RLM5983204873
437502.0	437502 - 1	MCEWEN LUMBER COMPANY	https://www.google.com/maps/place/17RLM5983204873
437503.0	437503 - 1	MCEWEN LUMBER COMPANY	https://www.google.com/maps/place/17RLM5983204873
437504.0	437504 - 1	MCEWEN LUMBER COMPANY	https://www.google.com/maps/place/17RLM5983204873
438043.0	438043 - 1	CHARTER MARKETING	https://www.google.com/maps/place/17RLM5659104926
438044.0	438044 - 1	CHARTER MARKETING	https://www.google.com/maps/place/17RLM5659104926
438045.0	438045 - 1	CHARTER MARKETING	https://www.google.com/maps/place/17RLM5659104926
438046.0	438046 - 1	CHARTER MARKETING	https://www.google.com/maps/place/17RLM5821104897
438047.0	438047 - 1	CHARTER MARKETING	https://www.google.com/maps/place/17RLM5821104897

Well Permit number	Site Name	Well Owner	Google Map
438048.0	438048 - 1	CHARTER MARKETING	https://www.google.com/maps/place/17RLM5821104897
438434.0	438434 - 1	VICTORIA TERRACE	https://www.google.com/maps/place/17RLM6303703209
438943.0	438943 - 1	MOBIL OIL COMPANY	https://www.google.com/maps/place/17RLM5983204873
438944.0	438944 - 1	MOBIL OIL COMPANY	https://www.google.com/maps/place/17RLM5983204873
438945.0	438945 - 1	MOBIL OIL COMPANY	https://www.google.com/maps/place/17RLM5983204873
439018.0	439018 - 1	HALVERSON, LAWRENCE	https://www.google.com/maps/place/17RLM5659104926
440161.0	440161 - 1	RADIANT OIL CO.	https://www.google.com/maps/place/17RLM6303703209
440162.0	440162 - 1	RADIANT OIL CO.	https://www.google.com/maps/place/17RLM6303703209
440163.0	440163 - 1	RADIANT OIL CO.	https://www.google.com/maps/place/17RLM6303703209
440164.0	440164 - 1	RADIANT OIL CO.	https://www.google.com/maps/place/17RLM6303703209
440176.0	440176 - 1	PORTOR, JOE	https://www.google.com/maps/place/17RLM5659104926
440558.0	440558 - 1	RADIANT OIL CO.	https://www.google.com/maps/place/17RLM6303703209
440559.0	440559 - 1	RADIANT OIL CO.	https://www.google.com/maps/place/17RLM6303703209
440635.0	440635 - 1	FINA OIL	https://www.google.com/maps/place/17RLM6303703209
440636.0	440636 - 1	FINA OIL	https://www.google.com/maps/place/17RLM6303703209
441560.0	441560 - 1	TEMPLE TERRACE PARKS & RECREATION DEPT/ATTN: T. GOODWIN	https://www.google.com/maps/place/17RLM6303703209
441561.0	441561 - 1	TEMPLE TERRACE PARKS & RECREATION DEPT/ATTN: T. GOODWIN	https://www.google.com/maps/place/17RLM6303703209
441562.0	441562 - 1	TEMPLE TERRACE PARKS & RECREATION DEPT/ATTN: T. GOODWIN	https://www.google.com/maps/place/17RLM6303703209
441563.0	441563 - 1	TEMPLE TERRACE PARKS & RECREATION DEPT/ATTN: T. GOODWIN	https://www.google.com/maps/place/17RLM6303703209
441895.0	441895 - 1	KAYZAR, BOB	https://www.google.com/maps/place/17RLM5659104926
441896.0	441896 - 1	KAYZAR, BOB	https://www.google.com/maps/place/17

Well Permit number	Site Name	Well Owner	Google Map
			RLM5659104926
441897.0	441897 - 1	KAYZAR, BOB	https://www.google.com/maps/place/17RLM5659104926
441898.0	441898 - 1	KAYZAR, BOB	https://www.google.com/maps/place/17RLM5659104926
442617.0	442617 - 1	MCDONNELL, CLIFF	https://www.google.com/maps/place/17RLM6303703209
443284.0	443284 - 1	ROUSE & ASSOC INC	https://www.google.com/maps/place/17RLM6082503828
443290.0	443290 - 1	PARTNER PROPERTIES	https://www.google.com/maps/place/17RLM5659104926
443655.0	443655 - 1	GONZALEZ, FRANK	https://www.google.com/maps/place/17RLM5659104926
443851.0	443851 - 1	CIRCLE K CORP	https://www.google.com/maps/place/17RLM6303703209
443852.0	443852 - 1	CIRCLE K CORP	https://www.google.com/maps/place/17RLM6303703209
443853.0	443853 - 1	CIRCLE K CORP	https://www.google.com/maps/place/17RLM6303703209
443854.0	443854 - 1	CIRCLE K CORP	https://www.google.com/maps/place/17RLM6303703209
447076.0	447076 - 1	ENTERPRISE CORP.	https://www.google.com/maps/place/17RLM5821104897
447849.0	447849 - 1	RICK'S NURSERIES & LANDSCAPING, INC.	https://www.google.com/maps/place/17RLM5983204873
450871.0	450871 - 1	CIRCLE K CORP	https://www.google.com/maps/place/17RLM6303703209
452417.0	452417 - 1	OVERMAN, THOMAS	https://www.google.com/maps/place/17RLM5659104926
453814.0	453814 - 1	CUSTOM CABLE	https://www.google.com/maps/place/17RLM5821104897
454101.0	454101 - 1	TAMPA FL CONGERGATION J/W CH	https://www.google.com/maps/place/17RLM5659104926
463214.0	463214 - 1	DANIELS, JOHN	https://www.google.com/maps/place/17RLM6303703209
463848.0	463848 - 1	DEUBER, THOMAS	https://www.google.com/maps/place/17RLM5821104897
465433.0	465433 - 1	BOB WILSON DODGE	https://www.google.com/maps/place/17RLM5659104926
465722.0	465722 - 1	HOME AMERICA PROPERTY SERVICE	https://www.google.com/maps/place/17RLM6303703209

Well Permit number	Site Name	Well Owner	Google Map
465729.0	465729 - 1	J & M PUMP	https://www.google.com/maps/place/17RLM5821104897
465730.0	465730 - 1	J & M PUMP	https://www.google.com/maps/place/17RLM5821104897
465731.0	465731 - 1	J & M PUMP	https://www.google.com/maps/place/17RLM5821104897
465732.0	465732 - 1	J & M PUMP	https://www.google.com/maps/place/17RLM5821104897
466045.0	466045 - 1	CIRCLE K CORP	https://www.google.com/maps/place/17RLM5821104897
466046.0	466046 - 1	CIRCLE K CORP	https://www.google.com/maps/place/17RLM5821104897
466047.0	466047 - 1	CIRCLE K CORP	https://www.google.com/maps/place/17RLM5821104897
466048.0	466048 - 1	CIRCLE K CORP	https://www.google.com/maps/place/17RLM5821104897
466166.0	466166 - 1	ELLIS, LARUE	https://www.google.com/maps/place/17RLM6303703209
466259.0	466259 - 1	ELLIS, LARUE	https://www.google.com/maps/place/17RLM6303703209
466528.0	466528 - 1	PINE RIDGE CONSTR. CO.	https://www.google.com/maps/place/17RLM5659104926
471714.0	471714 - 1	RONALD STEWART DEVELOPMENT CO.	https://www.google.com/maps/place/17RLM5821104897
471715.0	471715 - 1	RONALD STEWART DEVELOPMENT CO.	https://www.google.com/maps/place/17RLM5821104897
471716.0	471716 - 1	RONALD STEWART DEVELOPMENT CO.	https://www.google.com/maps/place/17RLM5821104897
471717.0	471717 - 1	RONALD STEWART DEVELOPMENT CO.	https://www.google.com/maps/place/17RLM5821104897
471907.0	471907 - 1	WOEHLK, LEONARD	https://www.google.com/maps/place/17RLM5659104926
471949.0	471949 - 1	MOBIL OIL CORPORATION	https://www.google.com/maps/place/17RLM5983204873
471950.0	471950 - 1	MOBIL OIL CORPORATION	https://www.google.com/maps/place/17RLM5983204873
472459.0	472459 - 1	GULF OIL CO.	https://www.google.com/maps/place/17RLM6303703209
472460.0	472460 - 1	GULF OIL CO.	https://www.google.com/maps/place/17RLM6303703209
472461.0	472461 - 1	GULF OIL CO.	https://www.google.com/maps/place/17RLM6303703209

Well Permit number	Site Name	Well Owner	Google Map
			RLM6303703209
472462.0	472462 - 1	GULF OIL CO.	https://www.google.com/maps/place/17RLM6303703209
473250.0	473250 - 1	PATEL, P. C.	https://www.google.com/maps/place/17RLM5821104897
473349.0	473349 - 1	RONALD STEWART DEVELOPMENT CO.	https://www.google.com/maps/place/17RLM5821104897
473350.0	473350 - 1	RONALD STEWART DEVELOPMENT CO.	https://www.google.com/maps/place/17RLM5821104897
474397.0	474397 - 1	CUSTOM LAWN SPRINKLERS	https://www.google.com/maps/place/17RLM6303703209
474834.0	474834 - 1	AMOCO	https://www.google.com/maps/place/17RLM5821104897
474835.0	474835 - 1	AMOCO	https://www.google.com/maps/place/17RLM5821104897
474836.0	474836 - 1	AMOCO	https://www.google.com/maps/place/17RLM5821104897
474837.0	474837 - 1	AMOCO	https://www.google.com/maps/place/17RLM5821104897
474838.0	474838 - 1	AMOCO	https://www.google.com/maps/place/17RLM5821104897
474839.0	474839 - 1	AMOCO	https://www.google.com/maps/place/17RLM5821104897
474949.0	474949 - 1	CAMPANELLO, LARRY	https://www.google.com/maps/place/17RLM5983204873
475111.0	475111 - 1	JAMES, GARY M.	https://www.google.com/maps/place/17RLM5659104926
475332.0	475332 - 1	CITY OF TAMPA	https://www.google.com/maps/place/17RLM5821104897
475333.0	475333 - 1	CITY OF TAMPA	https://www.google.com/maps/place/17RLM5821104897
475334.0	475334 - 1	CITY OF TAMPA	https://www.google.com/maps/place/17RLM5821104897
475335.0	475335 - 1	CITY OF TAMPA	https://www.google.com/maps/place/17RLM5821104897
475336.0	475336 - 1	CITY OF TAMPA	https://www.google.com/maps/place/17RLM5821104897
475337.0	475337 - 1	CITY OF TAMPA	https://www.google.com/maps/place/17RLM5821104897
475338.0	475338 - 1	CITY OF TAMPA	https://www.google.com/maps/place/17RLM5821104897

Well Permit number	Site Name	Well Owner	Google Map
475788.0	475788 - 1	CITY OF TAMPA	https://www.google.com/maps/place/17RLM5821104897
476146.0	476146 - 1	RONALD STEWART DEVELOPMENT CO.	https://www.google.com/maps/place/17RLM5821104897
476148.0	476148 - 1	RONALD STEWART DEVELOPMENT CO.	https://www.google.com/maps/place/17RLM5821104897
476150.0	476150 - 1	RONALD STEWART DEVELOPMENT CO.	https://www.google.com/maps/place/17RLM5821104897
476151.0	476151 - 1	RONALD STEWART DEVELOPMENT CO.	https://www.google.com/maps/place/17RLM5821104897
476448.0	476448 - 1	RONALD STEWART DEVELOPMENT CO.	https://www.google.com/maps/place/17RLM5821104897
476449.0	476449 - 1	RONALD STEWART DEVELOPMENT CO.	https://www.google.com/maps/place/17RLM5821104897
476926.0	476926 - 1	EXXON CO USA	https://www.google.com/maps/place/17RLM5659104926
476927.0	476927 - 1	EXXON CO USA	https://www.google.com/maps/place/17RLM5659104926
476928.0	476928 - 1	EXXON CO USA	https://www.google.com/maps/place/17RLM5659104926
476929.0	476929 - 1	EXXON CO USA	https://www.google.com/maps/place/17RLM5659104926
477009.0	477009 - 1	RONALD STEWART DEVELOPMENT CO.	https://www.google.com/maps/place/17RLM5821104897
477010.0	477010 - 1	RONALD STEWART DEVELOPMENT CO.	https://www.google.com/maps/place/17RLM5821104897
477011.0	477011 - 1	RONALD STEWART DEVELOPMENT CO.	https://www.google.com/maps/place/17RLM5821104897
477012.0	477012 - 1	RONALD STEWART DEVELOPMENT CO.	https://www.google.com/maps/place/17RLM5821104897
477013.0	477013 - 1	RONALD STEWART DEVELOPMENT CO.	https://www.google.com/maps/place/17RLM5821104897
477014.0	477014 - 1	RONALD STEWART DEVELOPMENT CO.	https://www.google.com/maps/place/17RLM5821104897
477015.0	477015 - 1	RONALD STEWART DEVELOPMENT CO.	https://www.google.com/maps/place/17RLM5821104897
478234.0	478234 - 1	F.D.E.R.	https://www.google.com/maps/place/17RLM6303703209
478235.0	478235 - 1	F.D.E.R.	https://www.google.com/maps/place/17RLM6303703209
478236.0	478236 - 1	F.D.E.R.	https://www.google.com/maps/place/17RLM6303703209

Well Permit number	Site Name	Well Owner	Google Map
			RLM6303703209
479309.0	479309 - 1	TENNECO OIL CO	https://www.google.com/maps/place/17RLM5821104897
479324.0	479324 - 1	BECKNER, KAY	https://www.google.com/maps/place/17RLM5983204873
479755.0	479755 - 1	AMOCO	https://www.google.com/maps/place/17RLM5821104897
479756.0	479756 - 1	AMOCO	https://www.google.com/maps/place/17RLM5821104897
479757.0	479757 - 1	AMOCO	https://www.google.com/maps/place/17RLM5821104897
481060.0	481060 - 1	PATE, RICHARD	https://www.google.com/maps/place/17RLM6303703209
481260.0	481260 - 1	STEWART, RONALD	https://www.google.com/maps/place/17RLM5821104897
481479.0	481479 - 1	BRAME CYLDE	https://www.google.com/maps/place/17RLM5659104926
483329.0	483329 - 1	OHERN, MARGARET	https://www.google.com/maps/place/17RLM5659104926
484537.0	484537 - 1	EMBICH, RALPH	https://www.google.com/maps/place/17RLM5821104897
484816.0	484816 - 1	UNIVERSITY VILLAGE MAINTENANCE	https://www.google.com/maps/place/17RLM5983204873
484817.0	484817 - 1	UNIVERSITY VILLAGE MAINTENANCE	https://www.google.com/maps/place/17RLM5983204873
484818.0	484818 - 1	UNIVERSITY VILLAGE MAINTENANCE	https://www.google.com/maps/place/17RLM5983204873
484819.0	484819 - 1	UNIVERSITY VILLAGE MAINTENANCE	https://www.google.com/maps/place/17RLM5983204873
485347.0	485347 - 1	UNIVERSITY VILLAGE MAINTENANCE	https://www.google.com/maps/place/17RLM5821104897
485623.0	485623 - 1	STEWART, RANDAL	https://www.google.com/maps/place/17RLM5821104897
485624.0	485624 - 1	STEWART, RANDAL	https://www.google.com/maps/place/17RLM5821104897
485625.0	485625 - 1	STEWART, RANDAL	https://www.google.com/maps/place/17RLM5821104897
489334.0	489334 - 1	ROBERTSON, KENNETH	https://www.google.com/maps/place/17RLM5659104926
491432.0	491432 - 1	FRANK AINSLIEGH	https://www.google.com/maps/place/17RLM5659104926

Well Permit number	Site Name	Well Owner	Google Map
491448.0	491448 - 1	PETE & FRANKS AUTO SERVICE	https://www.google.com/maps/place/17RLM5821104897
491449.0	491449 - 1	PETE & FRANKS AUTO SERVICE	https://www.google.com/maps/place/17RLM5821104897
491493.0	491493 - 1	SINAI, SAM	https://www.google.com/maps/place/17RLM6303703209
494927.0	494927 - 1	MADDOX, FLOYD	https://www.google.com/maps/place/17RLM5659104926
496048.0	496048 - 1	SOUTHWEST FLORIDA BLOOD BANK	https://www.google.com/maps/place/17RLM5821104897
496049.0	496049 - 1	SOUTHWEST FLORIDA BLOOD BANK	https://www.google.com/maps/place/17RLM5821104897
496050.0	496050 - 1	SOUTHWEST FLORIDA BLOOD BANK	https://www.google.com/maps/place/17RLM5821104897
496051.0	496051 - 1	SOUTHWEST FLORIDA BLOOD BANK	https://www.google.com/maps/place/17RLM5821104897
496377.0	496377 - 1	CHEVRON USA, INC.	https://www.google.com/maps/place/17RLM5659104926
496378.0	496378 - 1	CHEVRON USA, INC.	https://www.google.com/maps/place/17RLM5659104926
496380.0	496380 - 1	CHEVRON USA, INC.	https://www.google.com/maps/place/17RLM5659104926
496381.0	496381 - 1	CHEVRON USA, INC.	https://www.google.com/maps/place/17RLM5659104926
496382.0	496382 - 1	CHEVRON USA, INC.	https://www.google.com/maps/place/17RLM5659104926
496383.0	496383 - 1	CHEVRON USA, INC.	https://www.google.com/maps/place/17RLM5659104926
496384.0	496384 - 1	CHEVRON USA, INC.	https://www.google.com/maps/place/17RLM5659104926
497770.0	497770 - 1	MOBIL OIL CORPORATION	https://www.google.com/maps/place/17RLM5983204873
497771.0	497771 - 1	MOBIL OIL CORPORATION	https://www.google.com/maps/place/17RLM5983204873
497772.0	497772 - 1	MOBIL OIL CORPORATION	https://www.google.com/maps/place/17RLM5983204873
497773.0	497773 - 1	MOBIL OIL CORPORATION	https://www.google.com/maps/place/17RLM5983204873
497774.0	497774 - 1	MOBIL OIL CORPORATION	https://www.google.com/maps/place/17RLM5983204873
498329.0	498329 - 1	UNIVERSITY VILLAGE MAINTENANCE	https://www.google.com/maps/place/17

Well Permit number	Site Name	Well Owner	Google Map
			RLM5983204873
498331.0	498331 - 1	UNIVERSITY VILLAGE MAINTENANCE	https://www.google.com/maps/place/17RLM5983204873
498595.0	498595 - 1	CARSON, SAMUEL	https://www.google.com/maps/place/17RLM5659104926
499152.0	499152 - 1	CHEVRON USA, INC.	https://www.google.com/maps/place/17RLM5659104926
499153.0	499153 - 1	CHEVRON USA, INC.	https://www.google.com/maps/place/17RLM5659104926
499154.0	499154 - 1	CHEVRON USA, INC.	https://www.google.com/maps/place/17RLM5659104926
499155.0	499155 - 1	CHEVRON USA, INC.	https://www.google.com/maps/place/17RLM5659104926
499156.0	499156 - 1	CHEVRON USA, INC.	https://www.google.com/maps/place/17RLM5659104926
499181.0	499181 - 1	ROGER WHITLEY CHEVROLET CO.	https://www.google.com/maps/place/17RLM5636903498
499182.0	499182 - 1	ROGER WHITLEY CHEVROLET CO.	https://www.google.com/maps/place/17RLM5636903498
499183.0	499183 - 1	ROGER WHITLEY CHEVROLET CO.	https://www.google.com/maps/place/17RLM5636903498
499184.0	499184 - 1	ROGER WHITLEY CHEVROLET CO.	https://www.google.com/maps/place/17RLM5636903498
499759.0	499759 - 1	UNIVERSITY VILLAGE MAINTENANCE	https://www.google.com/maps/place/17RLM5983204873
499985.0	499985 - 1	CHRYSLER REALTY CORP	https://www.google.com/maps/place/17RLM5821104897
499986.0	499986 - 1	CHRYSLER REALTY CORP	https://www.google.com/maps/place/17RLM5821104897
499987.0	499987 - 1	CHRYSLER REALTY CORP	https://www.google.com/maps/place/17RLM5821104897
499988.0	499988 - 1	CHRYSLER REALTY CORP	https://www.google.com/maps/place/17RLM5821104897
499989.0	499989 - 1	CHRYSLER REALTY CORP	https://www.google.com/maps/place/17RLM5821104897
501687.0	501687 - 1	CITY OF TAMPA	https://www.google.com/maps/place/17RLM5878503472
502178.0	502178 - 1	RDT ASSOCIATION	https://www.google.com/maps/place/17RLM5983204873
502179.0	502179 - 1	RDT ASSOCIATION	https://www.google.com/maps/place/17RLM5983204873

Well Permit number	Site Name	Well Owner	Google Map
503034.0	503034 - 1	RDT ASSOCIATION	https://www.google.com/maps/place/17RLM5983204873
503036.0	503036 - 1	RDT ASSOCIATION	https://www.google.com/maps/place/17RLM5983204873
503547.0	503547 - 1	VETERANS ADMINISTRATION HOSPITAL / ATTN: JEFFREY KARSONOVICH	https://www.google.com/maps/place/17RLM5983204873
503548.0	503548 - 1	VETERANS ADMINISTRATION HOSPITAL / ATTN: JEFFREY KARSONOVICH	https://www.google.com/maps/place/17RLM5983204873
503549.0	503549 - 1	VETERANS ADMINISTRATION HOSPITAL / ATTN: JEFFREY KARSONOVICH	https://www.google.com/maps/place/17RLM5983204873
503550.0	503550 - 1	VETERANS ADMINISTRATION HOSPITAL / ATTN: JEFFREY KARSONOVICH	https://www.google.com/maps/place/17RLM5983204873
505048.0	505048 - 1	C & S BANK	https://www.google.com/maps/place/17RLM6285804235
505192.0	505192 - 1	CITY OF TEMPLE TERRACE / ATTN: NATHAN HALE	https://www.google.com/maps/place/17RLM6303703209
505193.0	505193 - 1	CITY OF TEMPLE TERRACE / ATTN: NATHAN HALE	https://www.google.com/maps/place/17RLM6303703209
505285.0	505285 - 1	SHELL OIL CORP	https://www.google.com/maps/place/17RLM5983204873
505286.0	505286 - 1	SHELL OIL CORP	https://www.google.com/maps/place/17RLM5983204873
505493.0	505493 - 1	MGI PROPERTIES	https://www.google.com/maps/place/17RLM6325804235
505494.0	505494 - 1	MGI PROPERTIES	https://www.google.com/maps/place/17RLM6325804235
505495.0	505495 - 1	MGI PROPERTIES	https://www.google.com/maps/place/17RLM6325804235
508528.0	508528 - 1	CITY OF TEMPLE TERRACE / ATTN: NATHAN HALE	https://www.google.com/maps/place/17RLM6283703409
509292.0	509292 - 1	AMOCO	https://www.google.com/maps/place/17RLM6285804235
509293.0	509293 - 1	AMOCO	https://www.google.com/maps/place/17RLM6285804235
509294.0	509294 - 1	AMOCO	https://www.google.com/maps/place/17RLM6285804235
509295.0	509295 - 1	AMOCO	https://www.google.com/maps/place/17RLM6285804235
510282.0	510282 - 1	SEARS AUTO CENTER	https://www.google.com/maps/place/17RLM5983204873
510283.0	510283 - 1	SEARS AUTO CENTER	https://www.google.com/maps/place/17

Well Permit number	Site Name	Well Owner	Google Map
			RLM5983204873
510284.0	510284 - 1	SEARS AUTO CENTER	https://www.google.com/maps/place/17RLM5983204873
510346.0	510346 - 1	PETERS, RICHARD	https://www.google.com/maps/place/17RLM5821104897
510883.0	510883 - 1	CITY OF TAMPA	https://www.google.com/maps/place/17RLM6082503428
510970.0	510970 - 1	CITY OF TAMPA	https://www.google.com/maps/place/17RLM6082503428
511237.0	511237 - 1	RUE, JOHN B	https://www.google.com/maps/place/17RLM5716903498
511933.0	511933 - 1	DAVID MCNEAL	https://www.google.com/maps/place/17RLM6082503428
512040.0	512040 - 1	FLORIDA REALTY FUND II LIMITED	https://www.google.com/maps/place/17RLM6122503428
512185.0	512185 - 1	ANNIE BEASLY	https://www.google.com/maps/place/17RLM5821104897
513015.0	513015 - 1	UNIVERSITY OF SOUTH FLORIDA	https://www.google.com/maps/place/17RLM5983204873
513015.0	513015 - 2	UNIVERSITY OF SOUTH FLORIDA	https://www.google.com/maps/place/17RLM5983204873
513973.0	513973 - 1	AMOCO	https://www.google.com/maps/place/17RLM5719104326
514312.0	514312 - 1	H. LEE MOFFITT CANCER CENTER	https://www.google.com/maps/place/17RLM5983204873
514312.0	514312 - 2	H. LEE MOFFITT CANCER CENTER	https://www.google.com/maps/place/17RLM5983204873
514312.0	514312 - 3	H. LEE MOFFITT CANCER CENTER	https://www.google.com/maps/place/17RLM5983204873
514315.0	514315 - 1	DOROTHY STAUFFER	https://www.google.com/maps/place/17RLM5719104726
514367.0	514367 - 1	SHELL OIL COMPANY	https://www.google.com/maps/place/17RLM5821104897
514367.0	514367 - 2	SHELL OIL COMPANY	https://www.google.com/maps/place/17RLM5821104897
514367.0	514367 - 3	SHELL OIL COMPANY	https://www.google.com/maps/place/17RLM5821104897
514367.0	514367 - 4	SHELL OIL COMPANY	https://www.google.com/maps/place/17RLM5821104897
514411.0	514411 - 1	MOBIL OIL	https://www.google.com/maps/place/17RLM6001003848

Well Permit number	Site Name	Well Owner	Google Map
514411.0	514411 - 2	MOBIL OIL	https://www.google.com/maps/place/17RLM6001003848
514411.0	514411 - 3	MOBIL OIL	https://www.google.com/maps/place/17RLM6001003848
514411.0	514411 - 4	MOBIL OIL	https://www.google.com/maps/place/17RLM6001003848
514411.0	514411 - 5	MOBIL OIL	https://www.google.com/maps/place/17RLM6001003848
515111.0	515111 - 2	CIRCLE K CORP	https://www.google.com/maps/place/17RLM6283703809
515111.0	515111 - 1	CIRCLE K CORP	https://www.google.com/maps/place/17RLM6283703809
515111.0	515111 - 3	CIRCLE K CORP	https://www.google.com/maps/place/17RLM6283703809
515111.0	515111 - 4	CIRCLE K CORP	https://www.google.com/maps/place/17RLM6283703809
515574.0	515574 - 1	H. LEE MOFFITT CANCER CENTER	https://www.google.com/maps/place/17RLM5983204873
515574.0	515574 - 2	H. LEE MOFFITT CANCER CENTER	https://www.google.com/maps/place/17RLM5983204873
515574.0	515574 - 3	H. LEE MOFFITT CANCER CENTER	https://www.google.com/maps/place/17RLM5983204873
516337.0	516337 - 1	ED MORSE CADILLAC	https://www.google.com/maps/place/17RLM5659104926
516337.0	516337 - 2	ED MORSE CADILLAC	https://www.google.com/maps/place/17RLM5659104926
516337.0	516337 - 3	ED MORSE CADILLAC	https://www.google.com/maps/place/17RLM5659104926
516337.0	516337 - 4	ED MORSE CADILLAC	https://www.google.com/maps/place/17RLM5659104926
516337.0	516337 - 5	ED MORSE CADILLAC	https://www.google.com/maps/place/17RLM5659104926
516337.0	516337 - 6	ED MORSE CADILLAC	https://www.google.com/maps/place/17RLM5659104926
516337.0	516337 - 7	ED MORSE CADILLAC	https://www.google.com/maps/place/17RLM5659104926
516337.0	516337 - 8	ED MORSE CADILLAC	https://www.google.com/maps/place/17RLM5659104926
517185.0	517185 - 2	ELMER ALEXANDER	https://www.google.com/maps/place/17RLM6245804235
517185.0	517185 - 3	ELMER ALEXANDER	https://www.google.com/maps/place/17RLM6245804235

Well Permit number	Site Name	Well Owner	Google Map
			RLM6245804235
517185.0	517185 - 4	ELMER ALEXANDER	https://www.google.com/maps/place/17RLM6245804235
517185.0	517185 - 1	ELMER ALEXANDER	https://www.google.com/maps/place/17RLM6245804235
517567.0	517567 - 1	GARNETT HESS	https://www.google.com/maps/place/17RLM5639104326
517627.0	517627 - 4	CITY OF TAMPA	https://www.google.com/maps/place/17RLM5821104897
517627.0	517627 - 1	CITY OF TAMPA	https://www.google.com/maps/place/17RLM5821104897
517627.0	517627 - 2	CITY OF TAMPA	https://www.google.com/maps/place/17RLM5821104897
517627.0	517627 - 3	CITY OF TAMPA	https://www.google.com/maps/place/17RLM5821104897
517672.0	517672 - 1	ELMER ALEXANDER	https://www.google.com/maps/place/17RLM6325804235
517895.0	517895 - 1	ECT, INC.	https://www.google.com/maps/place/17RLM5716903898
517895.0	517895 - 2	ECT, INC.	https://www.google.com/maps/place/17RLM5716903898
517895.0	517895 - 3	ECT, INC.	https://www.google.com/maps/place/17RLM5716903898
517895.0	517895 - 4	ECT, INC.	https://www.google.com/maps/place/17RLM5716903898
517895.0	517895 - 5	ECT, INC.	https://www.google.com/maps/place/17RLM5716903898
517895.0	517895 - 6	ECT, INC.	https://www.google.com/maps/place/17RLM5716903898
518105.0	518105 - 1	LEO EISENBERG COMPANY	https://www.google.com/maps/place/17RLM5716903898
518105.0	518105 - 2	LEO EISENBERG COMPANY	https://www.google.com/maps/place/17RLM5716903898
518105.0	518105 - 3	LEO EISENBERG COMPANY	https://www.google.com/maps/place/17RLM5716903898
518105.0	518105 - 4	LEO EISENBERG COMPANY	https://www.google.com/maps/place/17RLM5716903898
518586.0	518586 - 1	CITY OF TAMPA SANITARY SEWERS	https://www.google.com/maps/place/17RLM5821104897
519027.0	519027 - 1	JOHN WATKINS	https://www.google.com/maps/place/17RLM5599104326

Well Permit number	Site Name	Well Owner	Google Map
519035.0	519035 - 1	US POSTAL SERVICE	https://www.google.com/maps/place/17RLM5719104326
519035.0	519035 - 2	US POSTAL SERVICE	https://www.google.com/maps/place/17RLM5719104326
519035.0	519035 - 3	US POSTAL SERVICE	https://www.google.com/maps/place/17RLM5719104326
519035.0	519035 - 4	US POSTAL SERVICE	https://www.google.com/maps/place/17RLM5719104326
519035.0	519035 - 5	US POSTAL SERVICE	https://www.google.com/maps/place/17RLM5719104326
519035.0	519035 - 6	US POSTAL SERVICE	https://www.google.com/maps/place/17RLM5719104326
519035.0	519035 - 7	US POSTAL SERVICE	https://www.google.com/maps/place/17RLM5719104326
519035.0	519035 - 8	US POSTAL SERVICE	https://www.google.com/maps/place/17RLM5719104326
519451.0	519451 - 1	AMOCO	https://www.google.com/maps/place/17RLM5719104326
519979.0	519979 - 1	MIKE SCOTT	https://www.google.com/maps/place/17RLM6245804235
520122.0	520122 - 1	HAMPTON POWERS	https://www.google.com/maps/place/17RLM6245804235
520177.0	520177 - 1	UNIVERSITY SQUARE MALL	https://www.google.com/maps/place/17RLM5983204873
520177.0	520177 - 2	UNIVERSITY SQUARE MALL	https://www.google.com/maps/place/17RLM5983204873
520177.0	520177 - 3	UNIVERSITY SQUARE MALL	https://www.google.com/maps/place/17RLM5983204873
520308.0	520308 - 1	HAMPTON POWERS	https://www.google.com/maps/place/17RLM6245804235
520679.0	520679 - 1	CONTINENTAL VILLAS	https://www.google.com/maps/place/17RLM5636903498
520928.0	520928 - 1	GULF COAST RECYCLING	https://www.google.com/maps/place/17RLM6283703409
520928.0	520928 - 2	GULF COAST RECYCLING	https://www.google.com/maps/place/17RLM6283703409
520928.0	520928 - 3	GULF COAST RECYCLING	https://www.google.com/maps/place/17RLM6283703409
520928.0	520928 - 4	GULF COAST RECYCLING	https://www.google.com/maps/place/17RLM6283703409
521257.0	521257 - 1	JEHOVAHS WITNESSES HALL	https://www.google.com/maps/place/17

Well Permit number	Site Name	Well Owner	Google Map
			RLM6283703409
521741.0	521741 - 6	SHELL OIL CO	https://www.google.com/maps/place/17RLM5821104897
521741.0	521741 - 1	SHELL OIL CO	https://www.google.com/maps/place/17RLM5821104897
521741.0	521741 - 2	SHELL OIL CO	https://www.google.com/maps/place/17RLM5821104897
521741.0	521741 - 3	SHELL OIL CO	https://www.google.com/maps/place/17RLM5821104897
521741.0	521741 - 4	SHELL OIL CO	https://www.google.com/maps/place/17RLM5821104897
521741.0	521741 - 5	SHELL OIL CO	https://www.google.com/maps/place/17RLM5821104897
521741.0	521741 - 7	SHELL OIL CO	https://www.google.com/maps/place/17RLM5821104897
521741.0	521741 - 8	SHELL OIL CO	https://www.google.com/maps/place/17RLM5821104897
522394.0	522394 - 1	CHEVRON #48114	https://www.google.com/maps/place/17RLM5821104897
522394.0	522394 - 2	CHEVRON #48114	https://www.google.com/maps/place/17RLM5821104897
522394.0	522394 - 3	CHEVRON #48114	https://www.google.com/maps/place/17RLM5821104897
522394.0	522394 - 4	CHEVRON #48114	https://www.google.com/maps/place/17RLM5821104897
522394.0	522394 - 5	CHEVRON #48114	https://www.google.com/maps/place/17RLM5821104897
522394.0	522394 - 6	CHEVRON #48114	https://www.google.com/maps/place/17RLM5821104897
522394.0	522394 - 7	CHEVRON #48114	https://www.google.com/maps/place/17RLM5821104897
522394.0	522394 - 8	CHEVRON #48114	https://www.google.com/maps/place/17RLM5821104897
522395.0	522395 - 1	CHEVRON #48114	https://www.google.com/maps/place/17RLM5821104897
522395.0	522395 - 2	CHEVRON #48114	https://www.google.com/maps/place/17RLM5821104897
522395.0	522395 - 3	CHEVRON #48114	https://www.google.com/maps/place/17RLM5821104897
522395.0	522395 - 4	CHEVRON #48114	https://www.google.com/maps/place/17RLM5821104897

Well Permit number	Site Name	Well Owner	Google Map
522507.0	522507 - 1	CHEVRON	https://www.google.com/maps/place/17RLM5821104897
523881.0	523881 - 1	ABERNATHIE CLEANERS	https://www.google.com/maps/place/17RLM5821104897
523881.0	523881 - 2	ABERNATHIE CLEANERS	https://www.google.com/maps/place/17RLM5821104897
523881.0	523881 - 3	ABERNATHIE CLEANERS	https://www.google.com/maps/place/17RLM5821104897
523881.0	523881 - 4	ABERNATHIE CLEANERS	https://www.google.com/maps/place/17RLM5821104897
524137.0	524137 - 1	SHOPPERS SQUARE LTD	https://www.google.com/maps/place/17RLM5821104897
524137.0	524137 - 2	SHOPPERS SQUARE LTD	https://www.google.com/maps/place/17RLM5821104897
524137.0	524137 - 3	SHOPPERS SQUARE LTD	https://www.google.com/maps/place/17RLM5821104897
524372.0	524372 - 1	BLOOMINGDALE ENTERPRISES	https://www.google.com/maps/place/17RLM6162503828
524382.0	524382 - 1	ELMER ALEXANDERS	https://www.google.com/maps/place/17RLM6245804235
524382.0	524382 - 2	ELMER ALEXANDERS	https://www.google.com/maps/place/17RLM6245804235
524382.0	524382 - 3	ELMER ALEXANDERS	https://www.google.com/maps/place/17RLM6245804235
524382.0	524382 - 4	ELMER ALEXANDERS	https://www.google.com/maps/place/17RLM6245804235
524382.0	524382 - 5	ELMER ALEXANDERS	https://www.google.com/maps/place/17RLM6245804235
524383.0	524383 - 1	ELMER ALEXANDERS	https://www.google.com/maps/place/17RLM6245804235
524383.0	524383 - 2	ELMER ALEXANDERS	https://www.google.com/maps/place/17RLM6245804235
525098.0	525098 - 1	FRANK MOORE	https://www.google.com/maps/place/17RLM6325804635
525263.0	525263 - 1	FLORIDA DEPARTMENT OF TRANSPORTATION	https://www.google.com/maps/place/17RLM6202503828
525966.0	525966 - 1	STATE OF FLORIDA BUREAU OF LAND MANAGEMENT SERVICES	https://www.google.com/maps/place/17RLM5983204873
525967.0	525967 - 1	MOBIL OIL	https://www.google.com/maps/place/17RLM5983204873
525968.0	525968 - 1	LONDON & WINCHESTER CORP	https://www.google.com/maps/place/17

Well Permit number	Site Name	Well Owner	Google Map
			RML5983204873
526142.0	526142 - 1	GLANDALE FEDERAL BANK	https://www.google.com/maps/place/17RLM6325804235
526703.0	526703 - 1	H. LEE MOFFITT CANCER CENTER	https://www.google.com/maps/place/17RLM5983204873
526703.0	526703 - 2	H. LEE MOFFITT CANCER CENTER	https://www.google.com/maps/place/17RLM5983204873
526708.0	526708 - 3	CHEVRON USA INC.	https://www.google.com/maps/place/17RLM5921003848
526708.0	526708 - 4	CHEVRON USA INC.	https://www.google.com/maps/place/17RLM5921003848
526708.0	526708 - 5	CHEVRON USA INC.	https://www.google.com/maps/place/17RLM5921003848
526708.0	526708 - 1	CHEVRON USA INC.	https://www.google.com/maps/place/17RLM5921003848
526708.0	526708 - 2	CHEVRON USA INC.	https://www.google.com/maps/place/17RLM5921003848
527075.0	527075 - 1	JIM REZAY	https://www.google.com/maps/place/17RLM6202503428
527078.0	527078 - 1	ED MARKHAM	https://www.google.com/maps/place/17RLM5758503472
527343.0	527343 - 1	TEXACO	https://www.google.com/maps/place/17RLM5961003848
527344.0	527344 - 2	TEXACO	https://www.google.com/maps/place/17RLM5961003848
527344.0	527344 - 1	TEXACO	https://www.google.com/maps/place/17RLM5961003848
527344.0	527344 - 3	TEXACO	https://www.google.com/maps/place/17RLM5961003848
528262.0	528262 - 1	UNIVERSITY OF SOUTH FLORIDA	https://www.google.com/maps/place/17RLM6068804599
528843.0	528843 - 1	A T E C ASSOCIATES	https://www.google.com/maps/place/17RLM5821104897
529040.0	529040 - 1	STEP AHEAD ACADEMY	https://www.google.com/maps/place/17RLM5679104726
530694.0	530694 - 1	IDA CROWTHER	https://www.google.com/maps/place/17RLM6285804635
530922.0	530922 - 1	AMERICAN PROPERTIES & INVESTMENT INC.	https://www.google.com/maps/place/17RLM6283703409
530922.0	530922 - 2	AMERICAN PROPERTIES & INVESTMENT INC.	https://www.google.com/maps/place/17RLM6283703409

Well Permit number	Site Name	Well Owner	Google Map
530922.0	530922 - 3	AMERICAN PROPERTIES & INVESTMENT INC.	https://www.google.com/maps/place/17RLM6283703409
530922.0	530922 - 4	AMERICAN PROPERTIES & INVESTMENT INC.	https://www.google.com/maps/place/17RLM6283703409
531201.0	531201 - 1	WHITE MOP WRINGER	https://www.google.com/maps/place/17RLM6122503428
531201.0	531201 - 2	WHITE MOP WRINGER	https://www.google.com/maps/place/17RLM6122503428
531202.0	531202 - 1	WHITE MOP WRINGER	https://www.google.com/maps/place/17RLM6122503428
531521.0	531521 - 1	ALTON BARILLIER	https://www.google.com/maps/place/17RLM6245804235
531526.0	531526 - 1	FLORIDA GROUNDWATER SERVICES	https://www.google.com/maps/place/17RLM6283703809
531526.0	531526 - 2	FLORIDA GROUNDWATER SERVICES	https://www.google.com/maps/place/17RLM6283703809
531526.0	531526 - 3	FLORIDA GROUNDWATER SERVICES	https://www.google.com/maps/place/17RLM6283703809
531526.0	531526 - 4	FLORIDA GROUNDWATER SERVICES	https://www.google.com/maps/place/17RLM6283703809
532316.0	532316 - 1	PSM INTERNATION	https://www.google.com/maps/place/17RLM5659104926
532316.0	532316 - 2	PSM INTERNATION	https://www.google.com/maps/place/17RLM5659104926
532316.0	532316 - 3	PSM INTERNATION	https://www.google.com/maps/place/17RLM5659104926
532483.0	532483 - 2	UNIVERSITY OF SOUTH FLORIDA	https://www.google.com/maps/place/17RLM5983204873
532483.0	532483 - 3	UNIVERSITY OF SOUTH FLORIDA	https://www.google.com/maps/place/17RLM5983204873
532483.0	532483 - 4	UNIVERSITY OF SOUTH FLORIDA	https://www.google.com/maps/place/17RLM5983204873
532483.0	532483 - 5	UNIVERSITY OF SOUTH FLORIDA	https://www.google.com/maps/place/17RLM5983204873
532483.0	532483 - 6	UNIVERSITY OF SOUTH FLORIDA	https://www.google.com/maps/place/17RLM5983204873
532483.0	532483 - 7	UNIVERSITY OF SOUTH FLORIDA	https://www.google.com/maps/place/17RLM5983204873
532483.0	532483 - 8	UNIVERSITY OF SOUTH FLORIDA	https://www.google.com/maps/place/17RLM5983204873
532483.0	532483 - 1	UNIVERSITY OF SOUTH FLORIDA	https://www.google.com/maps/place/17RLM5983204873

Well Permit number	Site Name	Well Owner	Google Map
			RLM5983204873
532484.0	532484 - 1	UNIVERSITY OF SOUTH FLORIDA	https://www.google.com/maps/place/17RLM5983204873
532484.0	532484 - 2	UNIVERSITY OF SOUTH FLORIDA	https://www.google.com/maps/place/17RLM5983204873
532484.0	532484 - 3	UNIVERSITY OF SOUTH FLORIDA	https://www.google.com/maps/place/17RLM5983204873
532484.0	532484 - 4	UNIVERSITY OF SOUTH FLORIDA	https://www.google.com/maps/place/17RLM5983204873
532484.0	532484 - 5	UNIVERSITY OF SOUTH FLORIDA	https://www.google.com/maps/place/17RLM5983204873
532484.0	532484 - 6	UNIVERSITY OF SOUTH FLORIDA	https://www.google.com/maps/place/17RLM5983204873
532484.0	532484 - 7	UNIVERSITY OF SOUTH FLORIDA	https://www.google.com/maps/place/17RLM5983204873
532484.0	532484 - 8	UNIVERSITY OF SOUTH FLORIDA	https://www.google.com/maps/place/17RLM5983204873
533098.0	533098 - 1	NORTHSIDE PSYCHIATRIC	https://www.google.com/maps/place/17RLM5983204873
533162.0	533162 - 1	CROWN WINDOW	https://www.google.com/maps/place/17RLM6162503428
533162.0	533162 - 2	CROWN WINDOW	https://www.google.com/maps/place/17RLM6162503428
533349.0	533349 - 1	FORMER BOB WILSON DODGE	https://www.google.com/maps/place/17RLM5821104897
533349.0	533349 - 2	FORMER BOB WILSON DODGE	https://www.google.com/maps/place/17RLM5821104897
533349.0	533349 - 3	FORMER BOB WILSON DODGE	https://www.google.com/maps/place/17RLM5821104897
533349.0	533349 - 4	FORMER BOB WILSON DODGE	https://www.google.com/maps/place/17RLM5821104897
533349.0	533349 - 5	FORMER BOB WILSON DODGE	https://www.google.com/maps/place/17RLM5821104897
533349.0	533349 - 6	FORMER BOB WILSON DODGE	https://www.google.com/maps/place/17RLM5821104897
533349.0	533349 - 7	FORMER BOB WILSON DODGE	https://www.google.com/maps/place/17RLM5821104897
533350.0	533350 - 3	FORMER BOB WILSON DODGE	https://www.google.com/maps/place/17RLM5821104897
533350.0	533350 - 4	FORMER BOB WILSON DODGE	https://www.google.com/maps/place/17RLM5821104897

Well Permit number	Site Name	Well Owner	Google Map
533350.0	533350 - 6	FORMER BOB WILSON DODGE	https://www.google.com/maps/place/17RLM5821104897
533350.0	533350 - 2	FORMER BOB WILSON DODGE	https://www.google.com/maps/place/17RLM5821104897
533350.0	533350 - 7	FORMER BOB WILSON DODGE	https://www.google.com/maps/place/17RLM5821104897
533350.0	533350 - 8	FORMER BOB WILSON DODGE	https://www.google.com/maps/place/17RLM5821104897
533350.0	533350 - 1	FORMER BOB WILSON DODGE	https://www.google.com/maps/place/17RLM5821104897
533350.0	533350 - 5	FORMER BOB WILSON DODGE	https://www.google.com/maps/place/17RLM5821104897
533755.0	533755 - 1	MIRIAM MUENCK	https://www.google.com/maps/place/17RLM5679104326
534434.0	534434 - 1	STAR ENTERPRISES	https://www.google.com/maps/place/17RLM5961003848
534817.0	534817 - 1	JIM KAZAR	https://www.google.com/maps/place/17RLM5639104326
534817.0	534817 - 2	JIM KAZAR	https://www.google.com/maps/place/17RLM5639104326
534817.0	534817 - 3	JIM KAZAR	https://www.google.com/maps/place/17RLM5659104926
534817.0	534817 - 4	JIM KAZAR	https://www.google.com/maps/place/17RLM5659104926
534817.0	534817 - 5	JIM KAZAR	https://www.google.com/maps/place/17RLM5659104926
534818.0	534818 - 1	JIM KAZAR	https://www.google.com/maps/place/17RLM5639104326
534818.0	534818 - 2	JIM KAZAR	https://www.google.com/maps/place/17RLM5659104926
534818.0	534818 - 3	JIM KAZAR	https://www.google.com/maps/place/17RLM5659104926
534818.0	534818 - 4	JIM KAZAR	https://www.google.com/maps/place/17RLM5659104926
535602.0	535602 - 1	BUSCH GARDENS	https://www.google.com/maps/place/17RLM6202503828
535985.0	535985 - 1	WATER EQUIPMENT SERVICES	https://www.google.com/maps/place/17RLM5921003848
536399.0	536399 - 1	RANDY WESTBAY	https://www.google.com/maps/place/17RLM5821104897
537034.0	537034 - 1	EXXON	https://www.google.com/maps/place/17

Well Permit number	Site Name	Well Owner	Google Map
			RLM5821104897
538564.0	538564 - 1	RANDY & LISA DENMARK	https://www.google.com/maps/place/17RLM6243703409
538565.0	538565 - 1	RANDY & LISA DENMARK	https://www.google.com/maps/place/17RLM6243703409
538592.0	538592 - 1	CITY OF TEMPLE TERRACE	https://www.google.com/maps/place/17RLM6243703809
538974.0	538974 - 1	EXXON	https://www.google.com/maps/place/17RLM5821104897
539900.0	539900 - 1	CITY OF TEMPLE TERRACE	https://www.google.com/maps/place/17RLM6243703809
540140.0	540140 - 1	MOBIL OIL	https://www.google.com/maps/place/17RLM5821104897
540140.0	540140 - 2	MOBIL OIL	https://www.google.com/maps/place/17RLM5821104897
540140.0	540140 - 3	MOBIL OIL	https://www.google.com/maps/place/17RLM5821104897
540140.0	540140 - 4	MOBIL OIL	https://www.google.com/maps/place/17RLM5821104897
540140.0	540140 - 5	MOBIL OIL	https://www.google.com/maps/place/17RLM5821104897
540140.0	540140 - 6	MOBIL OIL	https://www.google.com/maps/place/17RLM5821104897
540140.0	540140 - 7	MOBIL OIL	https://www.google.com/maps/place/17RLM5821104897
540140.0	540140 - 8	MOBIL OIL	https://www.google.com/maps/place/17RLM5821104897
540859.0	540859 - 1	GLEN CHAPIN	https://www.google.com/maps/place/17RLM6245804235
540866.0	540866 - 1	UNIVERSITY CORPORATE PARK	https://www.google.com/maps/place/17RLM6082503428
541150.0	541150 - 1	ALAN RIGSBY	https://www.google.com/maps/place/17RLM5659104926
541422.0	541422 - 1	MGI PROPERTIES	https://www.google.com/maps/place/17RLM6283703809
541423.0	541423 - 1	MGI PROPERTIES	https://www.google.com/maps/place/17RLM6283703809
541500.0	541500 - 1	B & B CASH GROCERY STORES, INC.	https://www.google.com/maps/place/17RLM5983204873
541500.0	541500 - 2	B & B CASH GROCERY STORES, INC.	https://www.google.com/maps/place/17RLM5983204873

Well Permit number	Site Name	Well Owner	Google Map
541500.0	541500 - 3	B & B CASH GROCERY STORES, INC.	https://www.google.com/maps/place/17RLM5983204873
541500.0	541500 - 4	B & B CASH GROCERY STORES, INC.	https://www.google.com/maps/place/17RLM5983204873
542186.0	542186 - 1	H. HIGGINS	https://www.google.com/maps/place/17RLM5716903498
542844.0	542844 - 1	WATER EQUIPMENT SERVICES	https://www.google.com/maps/place/17RLM5921003848
542844.0	542844 - 2	WATER EQUIPMENT SERVICES	https://www.google.com/maps/place/17RLM5921003848
542844.0	542844 - 3	WATER EQUIPMENT SERVICES	https://www.google.com/maps/place/17RLM5921003848
542844.0	542844 - 4	WATER EQUIPMENT SERVICES	https://www.google.com/maps/place/17RLM5921003848
543374.0	543374 - 1	B & B CASH GROCERY	https://www.google.com/maps/place/17RLM5983204873
543374.0	543374 - 2	B & B CASH GROCERY	https://www.google.com/maps/place/17RLM5983204873
543374.0	543374 - 3	B & B CASH GROCERY	https://www.google.com/maps/place/17RLM5983204873
543432.0	543432 - 1	JIM KAZAR	https://www.google.com/maps/place/17RLM5659104926
543432.0	543432 - 2	JIM KAZAR	https://www.google.com/maps/place/17RLM5659104926
543432.0	543432 - 3	JIM KAZAR	https://www.google.com/maps/place/17RLM5659104926
543432.0	543432 - 4	JIM KAZAR	https://www.google.com/maps/place/17RLM5659104926
543432.0	543432 - 5	JIM KAZAR	https://www.google.com/maps/place/17RLM5659104926
543432.0	543432 - 6	JIM KAZAR	https://www.google.com/maps/place/17RLM5659104926
543432.0	543432 - 7	JIM KAZAR	https://www.google.com/maps/place/17RLM5659104926
543432.0	543432 - 8	JIM KAZAR	https://www.google.com/maps/place/17RLM5659104926
543433.0	543433 - 1	JIM KAZAR	https://www.google.com/maps/place/17RLM5659104926
543433.0	543433 - 2	JIM KAZAR	https://www.google.com/maps/place/17RLM5659104926
543433.0	543433 - 3	JIM KAZAR	https://www.google.com/maps/place/17RLM5659104926

Well Permit number	Site Name	Well Owner	Google Map
			RLM5659104926
543433.0	543433 - 4	JIM KAZAR	https://www.google.com/maps/place/17RLM5659104926
543433.0	543433 - 5	JIM KAZAR	https://www.google.com/maps/place/17RLM5659104926
543433.0	543433 - 6	JIM KAZAR	https://www.google.com/maps/place/17RLM5659104926
543433.0	543433 - 7	JIM KAZAR	https://www.google.com/maps/place/17RLM5659104926
543433.0	543433 - 8	JIM KAZAR	https://www.google.com/maps/place/17RLM5659104926
543734.0	543734 - 1	BALL METAL BEVERAGE CORPORATION	https://www.google.com/maps/place/17RLM6122503428
543734.0	543734 - 2	BALL METAL BEVERAGE CORPORATION	https://www.google.com/maps/place/17RLM6122503428
543734.0	543734 - 3	BALL METAL BEVERAGE CORPORATION	https://www.google.com/maps/place/17RLM6122503428
543734.0	543734 - 4	BALL METAL BEVERAGE CORPORATION	https://www.google.com/maps/place/17RLM6122503428
543734.0	543734 - 5	BALL METAL BEVERAGE CORPORATION	https://www.google.com/maps/place/17RLM6122503428
543734.0	543734 - 6	BALL METAL BEVERAGE CORPORATION	https://www.google.com/maps/place/17RLM6122503428
543734.0	543734 - 7	BALL METAL BEVERAGE CORPORATION	https://www.google.com/maps/place/17RLM6122503428
543734.0	543734 - 8	BALL METAL BEVERAGE CORPORATION	https://www.google.com/maps/place/17RLM6122503428
545269.0	545269 - 1	HANDY FOOD STORES, INC.	https://www.google.com/maps/place/17RLM5983204873
545317.0	545317 - 1	7 - ELEVEN, INC.	https://www.google.com/maps/place/17RLM5983204873
545317.0	545317 - 2	7 - ELEVEN, INC.	https://www.google.com/maps/place/17RLM5983204873
545317.0	545317 - 3	7 - ELEVEN, INC.	https://www.google.com/maps/place/17RLM5983204873
545317.0	545317 - 4	7 - ELEVEN, INC.	https://www.google.com/maps/place/17RLM5983204873
545317.0	545317 - 5	7 - ELEVEN, INC.	https://www.google.com/maps/place/17RLM5983204873
545317.0	545317 - 6	7 - ELEVEN, INC.	https://www.google.com/maps/place/17RLM5983204873

Well Permit number	Site Name	Well Owner	Google Map
545317.0	545317 - 7	7 - ELEVEN, INC.	https://www.google.com/maps/place/17RLM5983204873
545317.0	545317 - 8	7 - ELEVEN, INC.	https://www.google.com/maps/place/17RLM5983204873
545888.0	545888 - 1	MOBIL OIL CORP	https://www.google.com/maps/place/17RLM5983204873
545888.0	545888 - 2	MOBIL OIL CORP	https://www.google.com/maps/place/17RLM5983204873
546434.0	546434 - 1	CROWN WINDOW	https://www.google.com/maps/place/17RLM6162503428
546434.0	546434 - 2	CROWN WINDOW	https://www.google.com/maps/place/17RLM6162503428
546683.0	546683 - 1	UNIVERSITY OF SOUTH FLORIDA	https://www.google.com/maps/place/17RLM5983204873
546990.0	546990 - 1	VA HOSPITAL	https://www.google.com/maps/place/17RLM5983204873
546990.0	546990 - 2	VA HOSPITAL	https://www.google.com/maps/place/17RLM5983204873
547925.0	547925 - 1	VA HOSPITAL	https://www.google.com/maps/place/17RLM5983204873
547963.0	547963 - 1	HILLSBOROUGH CO EPC	https://www.google.com/maps/place/17RLM6323703809
547963.0	547963 - 2	HILLSBOROUGH CO EPC	https://www.google.com/maps/place/17RLM6323703809
547963.0	547963 - 3	HILLSBOROUGH CO EPC	https://www.google.com/maps/place/17RLM6323703809
547963.0	547963 - 4	HILLSBOROUGH CO EPC	https://www.google.com/maps/place/17RLM6323703809
549007.0	549007 - 1	RIDGE HAVEN PLAZA INC	https://www.google.com/maps/place/17RLM5821104897
549008.0	549008 - 1	RIDGE HAVEN PLAZA INC	https://www.google.com/maps/place/17RLM5821104897
549418.0	549418 - 1	BAXTER HEALTHCARE CORP	https://www.google.com/maps/place/17RLM6082503828
549569.0	549569 - 1	7 - ELEVEN, INC.	https://www.google.com/maps/place/17RLM5983204873
549569.0	549569 - 2	7 - ELEVEN, INC.	https://www.google.com/maps/place/17RLM5983204873
549569.0	549569 - 3	7 - ELEVEN, INC.	https://www.google.com/maps/place/17RLM5983204873
549569.0	549569 - 4	7 - ELEVEN, INC.	https://www.google.com/maps/place/17RLM5983204873

Well Permit number	Site Name	Well Owner	Google Map
			RLM5983204873
549569.0	549569 - 5	7 - ELEVEN, INC.	https://www.google.com/maps/place/17RLM5983204873
550163.0	550163 - 1	CIRCLE K CORP	https://www.google.com/maps/place/17RLM5878503872
550163.0	550163 - 2	CIRCLE K CORP	https://www.google.com/maps/place/17RLM5878503872
550163.0	550163 - 3	CIRCLE K CORP	https://www.google.com/maps/place/17RLM5878503872
550163.0	550163 - 4	CIRCLE K CORP	https://www.google.com/maps/place/17RLM5878503872
550603.0	550603 - 1	JIM BRADY	https://www.google.com/maps/place/17RLM5659104926
550869.0	550869 - 1	US POSTAL SERVICE	https://www.google.com/maps/place/17RLM5719104726
550870.0	550870 - 1	US POSTAL SERVICE	https://www.google.com/maps/place/17RLM5719104726
550870.0	550870 - 2	US POSTAL SERVICE	https://www.google.com/maps/place/17RLM5719104726
550870.0	550870 - 3	US POSTAL SERVICE	https://www.google.com/maps/place/17RLM5719104726
550870.0	550870 - 4	US POSTAL SERVICE	https://www.google.com/maps/place/17RLM5719104726
551890.0	551890 - 1	HILLSBOROUGH CO EPC	https://www.google.com/maps/place/17RLM6283703809
551909.0	551909 - 1	SEA WORLD PARKS & ENTERTAINMENT, LLC.	https://www.google.com/maps/place/17RLM6122503828
551909.0	551909 - 2	SEA WORLD PARKS & ENTERTAINMENT, LLC.	https://www.google.com/maps/place/17RLM6122503828
551909.0	551909 - 3	SEA WORLD PARKS & ENTERTAINMENT, LLC.	https://www.google.com/maps/place/17RLM6122503828
551909.0	551909 - 4	SEA WORLD PARKS & ENTERTAINMENT, LLC.	https://www.google.com/maps/place/17RLM6122503828
553746.0	553746 - 1	J A SULTENFUSS	https://www.google.com/maps/place/17RLM6122503828
554073.0	554073 - 1	MARLENE BEAUBRAM	https://www.google.com/maps/place/17RLM5719104726
555469.0	555469 - 1	ARBOR HEALTH CARE CO	https://www.google.com/maps/place/17RLM5983204873
556315.0	556315 - 1	BRUCE LEBARON	https://www.google.com/maps/place/17RLM6245804235

Well Permit number	Site Name	Well Owner	Google Map
556566.0	556566 - 1	GEORGE SNYDER	https://www.google.com/maps/place/17RLM5599104326
556584.0	556584 - 1	PHOENIX CONSTRUCTION	https://www.google.com/maps/place/17RLM6245804635
557462.0	557462 - 1	SUN COUNTRY CONVENIENCE STORE	https://www.google.com/maps/place/17RLM5961003848
557462.0	557462 - 2	SUN COUNTRY CONVENIENCE STORE	https://www.google.com/maps/place/17RLM5961003848
557462.0	557462 - 3	SUN COUNTRY CONVENIENCE STORE	https://www.google.com/maps/place/17RLM5961003848
557751.0	557751 - 1	CINDY'S EUROPEAN IMPORTS	https://www.google.com/maps/place/17RLM5639104326
557751.0	557751 - 2	CINDY'S EUROPEAN IMPORTS	https://www.google.com/maps/place/17RLM5639104326
557751.0	557751 - 3	CINDY'S EUROPEAN IMPORTS	https://www.google.com/maps/place/17RLM5639104326
557751.0	557751 - 4	CINDY'S EUROPEAN IMPORTS	https://www.google.com/maps/place/17RLM5639104326
557751.0	557751 - 5	CINDY'S EUROPEAN IMPORTS	https://www.google.com/maps/place/17RLM5659104926
557751.0	557751 - 6	CINDY'S EUROPEAN IMPORTS	https://www.google.com/maps/place/17RLM5659104926
557751.0	557751 - 7	CINDY'S EUROPEAN IMPORTS	https://www.google.com/maps/place/17RLM5659104926
557751.0	557751 - 8	CINDY'S EUROPEAN IMPORTS	https://www.google.com/maps/place/17RLM5659104926
557957.0	557957 - 1	7 - ELEVEN, INC.	https://www.google.com/maps/place/17RLM5983204873
557957.0	557957 - 2	7 - ELEVEN, INC.	https://www.google.com/maps/place/17RLM5983204873
558037.0	558037 - 1	GROUP TECHNOLOGIES	https://www.google.com/maps/place/17RLM6082503828
558050.0	558050 - 1	SCS CONTRACTORS INC	https://www.google.com/maps/place/17RLM6122503828
558180.0	558180 - 1	7 - ELEVEN, INC.	https://www.google.com/maps/place/17RLM5983204873
558198.0	558198 - 1	MOSI	https://www.google.com/maps/place/17RLM6162503828
558655.0	558655 - 1	SUNSHINE REAL ESTATE INC	https://www.google.com/maps/place/17RLM5961003848
558655.0	558655 - 2	SUNSHINE REAL ESTATE INC	https://www.google.com/maps/place/17

Well Permit number	Site Name	Well Owner	Google Map
			RLM5961003848
558655.0	558655 - 3	SUNSHINE REAL ESTATE INC	https://www.google.com/maps/place/17RLM5961003848
558655.0	558655 - 4	SUNSHINE REAL ESTATE INC	https://www.google.com/maps/place/17RLM5961003848
559102.0	559102 - 1	CIRCLE K CORP	https://www.google.com/maps/place/17RLM5878503472
559102.0	559102 - 2	CIRCLE K CORP	https://www.google.com/maps/place/17RLM5878503472
559102.0	559102 - 3	CIRCLE K CORP	https://www.google.com/maps/place/17RLM5878503472
559102.0	559102 - 4	CIRCLE K CORP	https://www.google.com/maps/place/17RLM5878503472
559329.0	559329 - 1	SUN COUNTRY CONVENIENCE STORE	https://www.google.com/maps/place/17RLM5961003848
559329.0	559329 - 2	SUN COUNTRY CONVENIENCE STORE	https://www.google.com/maps/place/17RLM5961003848
560156.0	560156 - 1	CIRCLE K CORP	https://www.google.com/maps/place/17RLM5889804059
560156.0	560156 - 2	CIRCLE K CORP	https://www.google.com/maps/place/17RLM5889804059
560156.0	560156 - 3	CIRCLE K CORP	https://www.google.com/maps/place/17RLM5889804059
560311.0	560311 - 1	DORRIANE C LEONARD	https://www.google.com/maps/place/17RLM5983204873
560564.0	560564 - 1	THE STROH BREWERY COMPANY ATT: GREGORY MILLER	https://www.google.com/maps/place/17RLM5997203625
560592.0	560592 - 1	SUNSHINE REAL ESTATE INC	https://www.google.com/maps/place/17RLM5983003360
560592.0	560592 - 2	SUNSHINE REAL ESTATE INC	https://www.google.com/maps/place/17RLM5983003360
560749.0	560749 - 4	AMOCO OIL COMPANY	https://www.google.com/maps/place/17RLM6302304080
560749.0	560749 - 1	AMOCO OIL COMPANY	https://www.google.com/maps/place/17RLM6302304080
560749.0	560749 - 2	AMOCO OIL COMPANY	https://www.google.com/maps/place/17RLM6302304080
560749.0	560749 - 3	AMOCO OIL COMPANY	https://www.google.com/maps/place/17RLM6302304080
560833.0	560833 - 1	JUANETIA M HAMPTON	https://www.google.com/maps/place/17RLM5983204873

Well Permit number	Site Name	Well Owner	Google Map
560961.0	560961 - 1	BALL MEADOWS	https://www.google.com/maps/place/17RLM6173803232
560961.0	560961 - 2	BALL MEADOWS	https://www.google.com/maps/place/17RLM6173803232
561652.0	561652 - 1	JIM KAZAR	https://www.google.com/maps/place/17RLM5659104926
561652.0	561652 - 2	JIM KAZAR	https://www.google.com/maps/place/17RLM5659104926
561652.0	561652 - 3	JIM KAZAR	https://www.google.com/maps/place/17RLM5659104926
561652.0	561652 - 4	JIM KAZAR	https://www.google.com/maps/place/17RLM5659104926
561652.0	561652 - 5	JIM KAZAR	https://www.google.com/maps/place/17RLM5659104926
561652.0	561652 - 6	JIM KAZAR	https://www.google.com/maps/place/17RLM5659104926
562466.0	562466 - 1	BARNETT BANK OF TAMPA NA	https://www.google.com/maps/place/17RLM5659104926
564897.0	564897 - 1	GARY GAY	https://www.google.com/maps/place/17RLM6285204525
564940.0	564940 - 1	A.P.E.C., INC.	https://www.google.com/maps/place/17RLM5659104926
564940.0	564940 - 2	A.P.E.C., INC.	https://www.google.com/maps/place/17RLM5659104926
564940.0	564940 - 3	A.P.E.C., INC.	https://www.google.com/maps/place/17RLM5659104926
564940.0	564940 - 4	A.P.E.C., INC.	https://www.google.com/maps/place/17RLM5659104926
564940.0	564940 - 5	A.P.E.C., INC.	https://www.google.com/maps/place/17RLM5659104926
565170.0	565170 - 1	REBA BAISDEN	https://www.google.com/maps/place/17RLM5709904351
566340.0	566340 - 1	FLORIDA DEPARTMENT OF TRANSPORTATION, DISTRICT VII	https://www.google.com/maps/place/17RLM5636903898
566340.0	566340 - 2	FLORIDA DEPARTMENT OF TRANSPORTATION, DISTRICT VII	https://www.google.com/maps/place/17RLM5636903898
566340.0	566340 - 3	FLORIDA DEPARTMENT OF TRANSPORTATION, DISTRICT VII	https://www.google.com/maps/place/17RLM5636903898
566340.0	566340 - 4	FLORIDA DEPARTMENT OF TRANSPORTATION, DISTRICT VII	https://www.google.com/maps/place/17RLM5636903898
566340.0	566340 - 5	FLORIDA DEPARTMENT OF TRANSPORTATION, DISTRICT VII	https://www.google.com/maps/place/17RLM5636903898

Well Permit number	Site Name	Well Owner	Google Map
			RLM5636903898
566340.0	566340 - 6	FLORIDA DEPARTMENT OF TRANSPORTATION, DISTRICT VII	https://www.google.com/maps/place/17RLM5636903898
566541.0	566541 - 1	FLORIDA DEPARTMENT OF TRANSPORTATION, DISTRICT VII	https://www.google.com/maps/place/17RLM5636903898
566541.0	566541 - 2	FLORIDA DEPARTMENT OF TRANSPORTATION, DISTRICT VII	https://www.google.com/maps/place/17RLM5636903898
566864.0	566864 - 1	BALL METAL BEVERAGE CORPORATION	https://www.google.com/maps/place/17RLM6173803232
566864.0	566864 - 2	BALL METAL BEVERAGE CORPORATION	https://www.google.com/maps/place/17RLM6173803232
566864.0	566864 - 3	BALL METAL BEVERAGE CORPORATION	https://www.google.com/maps/place/17RLM6173803232
567582.0	567582 - 1	UNIVERSITY OF SOUTH FLORIDA	https://www.google.com/maps/place/17RLM6126704049
567703.0	567703 - 1	ROBERT BILLINGSLEY	https://www.google.com/maps/place/17RLM5983204873
567707.0	567707 - 1	TEMPLE TERRACE PARKS & RECREATION DEPT/ATTN: T. GOODWIN	https://www.google.com/maps/place/17RLM6299503641
567915.0	567915 - 1	STATE OF FLORIDA BOARD OF TRUST OF THE INTERNAL IMPR.	https://www.google.com/maps/place/17RLM5983204873
568740.0	568740 - 1	UNIVERSITY OF SOUTH FLORIDA	https://www.google.com/maps/place/17RLM5983204873
568740.0	568740 - 2	UNIVERSITY OF SOUTH FLORIDA	https://www.google.com/maps/place/17RLM5983204873
568740.0	568740 - 3	UNIVERSITY OF SOUTH FLORIDA	https://www.google.com/maps/place/17RLM5983204873
568740.0	568740 - 4	UNIVERSITY OF SOUTH FLORIDA	https://www.google.com/maps/place/17RLM5983204873
568740.0	568740 - 5	UNIVERSITY OF SOUTH FLORIDA	https://www.google.com/maps/place/17RLM5983204873
568740.0	568740 - 6	UNIVERSITY OF SOUTH FLORIDA	https://www.google.com/maps/place/17RLM5983204873
568740.0	568740 - 7	UNIVERSITY OF SOUTH FLORIDA	https://www.google.com/maps/place/17RLM5983204873
568740.0	568740 - 8	UNIVERSITY OF SOUTH FLORIDA	https://www.google.com/maps/place/17RLM5983204873
568741.0	568741 - 1	UNIVERSITY OF SOUTH FLORIDA	https://www.google.com/maps/place/17RLM5983204873
568741.0	568741 - 2	UNIVERSITY OF SOUTH FLORIDA	https://www.google.com/maps/place/17RLM5983204873

Well Permit number	Site Name	Well Owner	Google Map
568795.0	568795 - 1	OPUS SOUTH CORP	https://www.google.com/maps/place/17RLM6001003448
570027.0	570027 - 1	BETTY BRANHAM	https://www.google.com/maps/place/17RLM5657304122
570178.0	570178 - 1	GRUBBS & ELLIS	https://www.google.com/maps/place/17RLM6285804235
571489.0	571489 - 1	GULF COAST RECYCLING	https://www.google.com/maps/place/17RLM6303703209
572293.0	572293 - 1	JIFFY LUBE INTERNATIONAL	https://www.google.com/maps/place/17RLM5822704067
572293.0	572293 - 2	JIFFY LUBE INTERNATIONAL	https://www.google.com/maps/place/17RLM5822704067
572293.0	572293 - 3	JIFFY LUBE INTERNATIONAL	https://www.google.com/maps/place/17RLM5822704067
572822.0	572822 - 1	WHITE MOP WRINGER	https://www.google.com/maps/place/17RLM6143703874
572822.0	572822 - 2	WHITE MOP WRINGER	https://www.google.com/maps/place/17RLM6143703874
572822.0	572822 - 3	WHITE MOP WRINGER	https://www.google.com/maps/place/17RLM6143703874
572822.0	572822 - 4	WHITE MOP WRINGER	https://www.google.com/maps/place/17RLM6143703874
573127.0	573127 - 1	CITY OF TAMPA /ATTN: GREG BAYOR, PARKS AND RECREATION	https://www.google.com/maps/place/17RLM6205503605
573392.0	573392 - 1	SEARS ROEBUCK AND COMPANY	https://www.google.com/maps/place/17RLM5983204873
574329.0	574329 - 1	GULF COAST RECYCLING	https://www.google.com/maps/place/17RLM6301703470
574329.0	574329 - 2	GULF COAST RECYCLING	https://www.google.com/maps/place/17RLM6301703470
574329.0	574329 - 3	GULF COAST RECYCLING	https://www.google.com/maps/place/17RLM6301703470
574329.0	574329 - 4	GULF COAST RECYCLING	https://www.google.com/maps/place/17RLM6301703470
574329.0	574329 - 5	GULF COAST RECYCLING	https://www.google.com/maps/place/17RLM6301703470
574329.0	574329 - 6	GULF COAST RECYCLING	https://www.google.com/maps/place/17RLM6301703470
574329.0	574329 - 7	GULF COAST RECYCLING	https://www.google.com/maps/place/17RLM6301703470
574736.0	574736 - 1	JIFFY LUBE INTERNATIONAL	https://www.google.com/maps/place/17

Well Permit number	Site Name	Well Owner	Google Map
			RLM5822704067
575064.0	575064 - 1	WHITE MOP WRINGER	https://www.google.com/maps/place/17RLM6143703874
575065.0	575065 - 1	WHITE MOP WRINGER	https://www.google.com/maps/place/17RLM6143703874
575065.0	575065 - 2	WHITE MOP WRINGER	https://www.google.com/maps/place/17RLM6143703874
575066.0	575066 - 1	WHITE MOP WRINGER	https://www.google.com/maps/place/17RLM6143703874
575607.0	575607 - 1	AMOCO OIL CO C/O BP AMERICA INC	https://www.google.com/maps/place/17RLM6302304080
575607.0	575607 - 2	AMOCO OIL CO C/O BP AMERICA INC	https://www.google.com/maps/place/17RLM6302304080
575607.0	575607 - 3	AMOCO OIL CO C/O BP AMERICA INC	https://www.google.com/maps/place/17RLM6302304080
578315.0	578315 - 1	GARY GAY	https://www.google.com/maps/place/17RLM6285204525
578764.0	578764 - 1	ALLSTATE HOMES	https://www.google.com/maps/place/17RLM5659104926
579533.0	579533 - 1	CIGNA INVESTMENT COMPANY	https://www.google.com/maps/place/17RLM5821104897
579533.0	579533 - 2	CIGNA INVESTMENT COMPANY	https://www.google.com/maps/place/17RLM5821104897
579533.0	579533 - 3	CIGNA INVESTMENT COMPANY	https://www.google.com/maps/place/17RLM5821104897
579533.0	579533 - 4	CIGNA INVESTMENT COMPANY	https://www.google.com/maps/place/17RLM5821104897
579533.0	579533 - 5	CIGNA INVESTMENT COMPANY	https://www.google.com/maps/place/17RLM5821104897
579533.0	579533 - 6	CIGNA INVESTMENT COMPANY	https://www.google.com/maps/place/17RLM5821104897
579533.0	579533 - 7	CIGNA INVESTMENT COMPANY	https://www.google.com/maps/place/17RLM5821104897
579533.0	579533 - 8	CIGNA INVESTMENT COMPANY	https://www.google.com/maps/place/17RLM5821104897
579908.0	579908 - 1	CIGNA INVESTMENT COMPANY	https://www.google.com/maps/place/17RLM5821104897
581796.0	581796 - 1	CARL LAUGHNAN	https://www.google.com/maps/place/17RLM5683004434
582235.0	582235 - 1	CARL LAUGHNAN	https://www.google.com/maps/place/17RLM5683004434

Well Permit number	Site Name	Well Owner	Google Map
583109.0	583109 - 1	WHITE MOP WRINGER	https://www.google.com/maps/place/17RLM6143703874
583109.0	583109 - 2	WHITE MOP WRINGER	https://www.google.com/maps/place/17RLM6143703874
583109.0	583109 - 3	WHITE MOP WRINGER	https://www.google.com/maps/place/17RLM6143703874
583109.0	583109 - 4	WHITE MOP WRINGER	https://www.google.com/maps/place/17RLM6143703874
583109.0	583109 - 5	WHITE MOP WRINGER	https://www.google.com/maps/place/17RLM6143703874
583109.0	583109 - 6	WHITE MOP WRINGER	https://www.google.com/maps/place/17RLM6143703874
584503.0	584503 - 1	WHITE MOP WRINGER	https://www.google.com/maps/place/17RLM6143703874
584503.0	584503 - 2	WHITE MOP WRINGER	https://www.google.com/maps/place/17RLM6143703874
584503.0	584503 - 3	WHITE MOP WRINGER	https://www.google.com/maps/place/17RLM6143703874
584503.0	584503 - 4	WHITE MOP WRINGER	https://www.google.com/maps/place/17RLM6143703874
584503.0	584503 - 5	WHITE MOP WRINGER	https://www.google.com/maps/place/17RLM6143703874
585926.0	585926 - 1	BRUCE OLDS	https://www.google.com/maps/place/17RLM5721004917
586714.0	586714 - 1	SIMEON F WOOTEN JR	https://www.google.com/maps/place/17RLM6302304080
586714.0	586714 - 2	SIMEON F WOOTEN JR	https://www.google.com/maps/place/17RLM6302304080
586714.0	586714 - 3	SIMEON F WOOTEN JR	https://www.google.com/maps/place/17RLM6302304080
586714.0	586714 - 4	SIMEON F WOOTEN JR	https://www.google.com/maps/place/17RLM6302304080
586714.0	586714 - 5	SIMEON F WOOTEN JR	https://www.google.com/maps/place/17RLM6302304080
586714.0	586714 - 6	SIMEON F WOOTEN JR	https://www.google.com/maps/place/17RLM6302304080
588064.0	588064 - 1	HARDEMAN LANDSCAPING	https://www.google.com/maps/place/17RLM6304504202
589308.0	589308 - 1	YOKE TRUST PROPERTY	https://www.google.com/maps/place/17RLM5657204115
589308.0	589308 - 2	YOKE TRUST PROPERTY	https://www.google.com/maps/place/17

Well Permit number	Site Name	Well Owner	Google Map
			RLM5657204115
589308.0	589308 - 3	YOKE TRUST PROPERTY	https://www.google.com/maps/place/17RLM5657204115
589308.0	589308 - 4	YOKE TRUST PROPERTY	https://www.google.com/maps/place/17RLM5657204115
589308.0	589308 - 5	YOKE TRUST PROPERTY	https://www.google.com/maps/place/17RLM5657204115
589551.0	589551 - 1	UNIVERSITY TECH CENTER RESEARCH & DEVELOPMENT PARK	https://www.google.com/maps/place/17RLM6079804221
589551.0	589551 - 2	UNIVERSITY TECH CENTER RESEARCH & DEVELOPMENT PARK	https://www.google.com/maps/place/17RLM6079804221
589726.0	589726 - 1	WALLACE HERMAN KEMPER & DONALD W WALLACE	https://www.google.com/maps/place/17RLM5659104926
589726.0	589726 - 2	WALLACE HERMAN KEMPER & DONALD W WALLACE	https://www.google.com/maps/place/17RLM5659104926
589726.0	589726 - 3	WALLACE HERMAN KEMPER & DONALD W WALLACE	https://www.google.com/maps/place/17RLM5659104926
589726.0	589726 - 4	WALLACE HERMAN KEMPER & DONALD W WALLACE	https://www.google.com/maps/place/17RLM5659104926
590372.0	590372 - 1	UNIVERSITY OF SOUTH FLORIDA PHYSYCAL PLANT	https://www.google.com/maps/place/17RLM6126704049
590374.0	590374 - 1	UNIVERSITY OF SOUTH FLORIDA PHYSYCAL PLANT	https://www.google.com/maps/place/17RLM6126704049
591571.0	591571 - 1	LETO, SAM	https://www.google.com/maps/place/17RLM5659104926
591592.0	591592 - 1	ROBBINS MANUFACTURING COMPANY	https://www.google.com/maps/place/17RLM5821104897
591601.0	591601 - 1	UNIVERSITY OF SOUTH FLORIDA PHYSYCAL PLANT	https://www.google.com/maps/place/17RLM6126704049
593675.0	593675 - 1	CIRCLE K CORP	https://www.google.com/maps/place/17RLM6309104000
593675.0	593675 - 2	CIRCLE K CORP	https://www.google.com/maps/place/17RLM6309104000
593675.0	593675 - 3	CIRCLE K CORP	https://www.google.com/maps/place/17RLM6309104000
593675.0	593675 - 4	CIRCLE K CORP	https://www.google.com/maps/place/17RLM6309104000
594017.0	594017 - 1	US POSTAL SERVICE	https://www.google.com/maps/place/17RLM5679104726
594017.0	594017 - 2	US POSTAL SERVICE	https://www.google.com/maps/place/17RLM5679104726

Well Permit number	Site Name	Well Owner	Google Map
594017.0	594017 - 3	US POSTAL SERVICE	https://www.google.com/maps/place/17RLM5679104726
594017.0	594017 - 4	US POSTAL SERVICE	https://www.google.com/maps/place/17RLM5679104726
594989.0	594989 - 1	U S POSTAL SERVICE	https://www.google.com/maps/place/17RLM5659104926
594989.0	594989 - 2	U S POSTAL SERVICE	https://www.google.com/maps/place/17RLM5659104926
594989.0	594989 - 3	U S POSTAL SERVICE	https://www.google.com/maps/place/17RLM5659104926
596219.0	596219 - 1	CHARLOTTE WESTLAKE	https://www.google.com/maps/place/17RLM5983204873
596221.0	596221 - 1	JOHN Q. HAMMONS HOTELS LIMITED PARTNERSHIP	https://www.google.com/maps/place/17RLM6065604270
596829.0	596829 - 1	CIRCLE K CORP	https://www.google.com/maps/place/17RLM5821104897
596829.0	596829 - 2	CIRCLE K CORP	https://www.google.com/maps/place/17RLM5821104897
596829.0	596829 - 3	CIRCLE K CORP	https://www.google.com/maps/place/17RLM5821104897
596829.0	596829 - 4	CIRCLE K CORP	https://www.google.com/maps/place/17RLM5821104897
597128.0	597128 - 1	CALVARY APOSTOLIC FAITH CHURCH	https://www.google.com/maps/place/17RLM5789804703
598275.0	598275 - 1	SIMEON F WOOTEN JR	https://www.google.com/maps/place/17RLM6302304080
598275.0	598275 - 2	SIMEON F WOOTEN JR	https://www.google.com/maps/place/17RLM6302304080
598275.0	598275 - 3	SIMEON F WOOTEN JR	https://www.google.com/maps/place/17RLM6302304080
598275.0	598275 - 4	SIMEON F WOOTEN JR	https://www.google.com/maps/place/17RLM6302304080
599122.0	599122 - 1	JOEL S PIOTROWSKI TRUSTEE	https://www.google.com/maps/place/17RLM6234204640
601659.0	601659 - 1	TREE MART	https://www.google.com/maps/place/17RLM5821104897
602191.0	602191 - 1	ARTZIBUSHER HOLDINGS INC	https://www.google.com/maps/place/17RLM5983904171
604799.0	604799 - 1	TOM ARNOLD	https://www.google.com/maps/place/17RLM6285804635
606118.0	606118 - 1	H L MANUEL CONSTRUCTION	https://www.google.com/maps/place/17

Well Permit number	Site Name	Well Owner	Google Map
			RLM6303703209
606575.0	606575 - 1	TIMES CUSTOMER SERVICE	https://www.google.com/maps/place/17RLM5983204873
606576.0	606576 - 1	TIMES CUSTOMER SERVICE	https://www.google.com/maps/place/17RLM5983204873
607406.0	607406 - 1	UGLY DUCKLING CAR SALES FLORIDA INC	https://www.google.com/maps/place/17RLM5657204115
608825.0	608825 - 1	AMOCO OIL CO C/O PRODUCTS N AMERICA INC	https://www.google.com/maps/place/17RLM6302304080
608825.0	608825 - 2	AMOCO OIL CO C/O PRODUCTS N AMERICA INC	https://www.google.com/maps/place/17RLM6302304080
610485.0	610485 - 1	STAR ENTERPRISE	https://www.google.com/maps/place/17RLM5969104044
610485.0	610485 - 2	STAR ENTERPRISE	https://www.google.com/maps/place/17RLM5969104044
610485.0	610485 - 3	STAR ENTERPRISE	https://www.google.com/maps/place/17RLM5969104044
610485.0	610485 - 4	STAR ENTERPRISE	https://www.google.com/maps/place/17RLM5969104044
610585.0	610585 - 1	BALL INDUSTRIAL INC	https://www.google.com/maps/place/17RLM6173803232
610585.0	610585 - 2	BALL INDUSTRIAL INC	https://www.google.com/maps/place/17RLM6173803232
611300.0	611300 - 3	UGLY DUCKLING CAR SALES FLORIDA INC	https://www.google.com/maps/place/17RLM5657204115
611300.0	611300 - 4	UGLY DUCKLING CAR SALES FLORIDA INC	https://www.google.com/maps/place/17RLM5657204115
611300.0	611300 - 1	UGLY DUCKLING CAR SALES FLORIDA INC	https://www.google.com/maps/place/17RLM5657204115
611300.0	611300 - 5	UGLY DUCKLING CAR SALES FLORIDA INC	https://www.google.com/maps/place/17RLM5657204115
611300.0	611300 - 2	UGLY DUCKLING CAR SALES FLORIDA INC	https://www.google.com/maps/place/17RLM5657204115
613199.0	613199 - 1	JERRY CHENNG	https://www.google.com/maps/place/17RLM6034804040
613253.0	613253 - 1	MOBIL OIL CORP	https://www.google.com/maps/place/17RLM5974304065
613253.0	613253 - 3	MOBIL OIL CORP	https://www.google.com/maps/place/17RLM5974304065
613253.0	613253 - 4	MOBIL OIL CORP	https://www.google.com/maps/place/17RLM5974304065

Well Permit number	Site Name	Well Owner	Google Map
613253.0	613253 - 5	MOBIL OIL CORP	https://www.google.com/maps/place/17RLM5974304065
613253.0	613253 - 6	MOBIL OIL CORP	https://www.google.com/maps/place/17RLM5974304065
613253.0	613253 - 7	MOBIL OIL CORP	https://www.google.com/maps/place/17RLM5974304065
613253.0	613253 - 2	MOBIL OIL CORP	https://www.google.com/maps/place/17RLM5974304065
613494.0	613494 - 1	SHANNON VAUGHN	https://www.google.com/maps/place/17RLM5615604678
613588.0	613588 - 1	SHANNON VAUGHN	https://www.google.com/maps/place/17RLM5615604678
614831.0	614831 - 1	IMC MORTGAGE COMPANY	https://www.google.com/maps/place/17RLM6337603999
616280.0	616280 - 1	ED MORSE CADILLAC	https://www.google.com/maps/place/17RLM5659104926
616282.0	616282 - 1	ED MORSE CADILLAC	https://www.google.com/maps/place/17RLM5659104926
617642.0	617642 - 3	EXXON CO USA C/O HUMBLE OIL AND REFINING CORP	https://www.google.com/maps/place/17RLM5820404067
617642.0	617642 - 1	EXXON CO USA C/O HUMBLE OIL AND REFINING CORP	https://www.google.com/maps/place/17RLM5820404067
617642.0	617642 - 2	EXXON CO USA C/O HUMBLE OIL AND REFINING CORP	https://www.google.com/maps/place/17RLM5820404067
617769.0	617769 - 1	SEARS ROEBUCK AND COMPANY	https://www.google.com/maps/place/17RLM5983204873
617769.0	617769 - 2	SEARS ROEBUCK AND COMPANY	https://www.google.com/maps/place/17RLM5983204873
617769.0	617769 - 3	SEARS ROEBUCK AND COMPANY	https://www.google.com/maps/place/17RLM5983204873
617769.0	617769 - 4	SEARS ROEBUCK AND COMPANY	https://www.google.com/maps/place/17RLM5983204873
617769.0	617769 - 5	SEARS ROEBUCK AND COMPANY	https://www.google.com/maps/place/17RLM5983204873
618291.0	618291 - 1	NATIONS BANK	https://www.google.com/maps/place/17RLM6301503277
618357.0	618357 - 6	UGLY DUCKLING CAR SALES FLORIDA INC	https://www.google.com/maps/place/17RLM5657204115
618357.0	618357 - 4	UGLY DUCKLING CAR SALES FLORIDA INC	https://www.google.com/maps/place/17RLM5657204115
618357.0	618357 - 1	UGLY DUCKLING CAR SALES FLORIDA INC	https://www.google.com/maps/place/17

Well Permit number	Site Name	Well Owner	Google Map
			RLM5657204115
618357.0	618357 - 2	UGLY DUCKLING CAR SALES FLORIDA INC	https://www.google.com/maps/place/17RLM5657204115
618357.0	618357 - 3	UGLY DUCKLING CAR SALES FLORIDA INC	https://www.google.com/maps/place/17RLM5657204115
618357.0	618357 - 5	UGLY DUCKLING CAR SALES FLORIDA INC	https://www.google.com/maps/place/17RLM5657204115
618357.0	618357 - 7	UGLY DUCKLING CAR SALES FLORIDA INC	https://www.google.com/maps/place/17RLM5657204115
619952.0	619952 - 1	EQUIVA SERVICES	https://www.google.com/maps/place/17RLM6309004020
619952.0	619952 - 2	EQUIVA SERVICES	https://www.google.com/maps/place/17RLM6309004020
619952.0	619952 - 3	EQUIVA SERVICES	https://www.google.com/maps/place/17RLM6309004020
619952.0	619952 - 4	EQUIVA SERVICES	https://www.google.com/maps/place/17RLM6309004020
620489.0	620489 - 1	CARLISLE LAKES LIMITED	https://www.google.com/maps/place/17RLM5841104664
620570.0	620570 - 1	FOUNDATION FOR ABDOMINAL SURGERY	https://www.google.com/maps/place/17RLM6081703872
621417.0	621417 - 3	MGI PROPERTIES	https://www.google.com/maps/place/17RLM6285404004
621417.0	621417 - 4	MGI PROPERTIES	https://www.google.com/maps/place/17RLM6285404004
621417.0	621417 - 1	MGI PROPERTIES	https://www.google.com/maps/place/17RLM6285404004
621417.0	621417 - 2	MGI PROPERTIES	https://www.google.com/maps/place/17RLM6285404004
622136.0	622136 - 1	JEAN PRICHARD	https://www.google.com/maps/place/17RLM6244904462
622900.0	622900 - 2	NATIONS BANK	https://www.google.com/maps/place/17RLM6301503277
622900.0	622900 - 1	NATIONS BANK	https://www.google.com/maps/place/17RLM6301503277
622900.0	622900 - 3	NATIONS BANK	https://www.google.com/maps/place/17RLM6301503277
623341.0	623341 - 1	JEAN PRICHARD	https://www.google.com/maps/place/17RLM6244904462
623781.0	623781 - 1	ALLEGIANCE HEALTHCARE CORP	https://www.google.com/maps/place/17RLM6082503828

Well Permit number	Site Name	Well Owner	Google Map
625742.0	625742 - 1	UGLY DUCKLING CAR SALES FLORIDA INC	https://www.google.com/maps/place/17RLM5657204115
626068.0	626068 - 1	SOUTHERN SUN LANDSCAPE CONTRACTORS	https://www.google.com/maps/place/17RLM5983204873
627447.0	627447 - 1	AUTOMATED PETROLEUM & ENERGY COMPANY	https://www.google.com/maps/place/17RLM5685304106
627447.0	627447 - 2	AUTOMATED PETROLEUM & ENERGY COMPANY	https://www.google.com/maps/place/17RLM5685304106
627447.0	627447 - 3	AUTOMATED PETROLEUM & ENERGY COMPANY	https://www.google.com/maps/place/17RLM5685304106
627447.0	627447 - 4	AUTOMATED PETROLEUM & ENERGY COMPANY	https://www.google.com/maps/place/17RLM5685304106
627447.0	627447 - 5	AUTOMATED PETROLEUM & ENERGY COMPANY	https://www.google.com/maps/place/17RLM5685304106
628063.0	628063 - 1	LSREF2 CLOVER PROPERTY 18, LLC	https://www.google.com/maps/place/17RLM5821104897
628693.0	628693 - 1	CITY OF TEMPLE TERRACE/ATTN: JOSEPH J. MOTTA, P.E.	https://www.google.com/maps/place/17RLM6323703409
629156.0	629156 - 2	US POSTAL SERVICE FORREST HILLS BRANCH	https://www.google.com/maps/place/17RLM5659104926
629156.0	629156 - 1	US POSTAL SERVICE FORREST HILLS BRANCH	https://www.google.com/maps/place/17RLM5659104926
629157.0	629157 - 1	US POSTAL SERVICE FORREST HILLS BRANCH	https://www.google.com/maps/place/17RLM5659104926
629157.0	629157 - 2	US POSTAL SERVICE FORREST HILLS BRANCH	https://www.google.com/maps/place/17RLM5659104926
629158.0	629158 - 1	US POSTAL SERVICE FORREST HILLS BRANCH	https://www.google.com/maps/place/17RLM5659104926
631209.0	631209 - 4	CIRCLE K CORP	https://www.google.com/maps/place/17RLM5821104897
631209.0	631209 - 1	CIRCLE K CORP	https://www.google.com/maps/place/17RLM5821104897
631209.0	631209 - 2	CIRCLE K CORP	https://www.google.com/maps/place/17RLM5821104897
631209.0	631209 - 3	CIRCLE K CORP	https://www.google.com/maps/place/17RLM5821104897
632217.0	632217 - 1	MGI PROPERTIES	https://www.google.com/maps/place/17RLM6285404004
632217.0	632217 - 2	MGI PROPERTIES	https://www.google.com/maps/place/17RLM6285404004
632217.0	632217 - 3	MGI PROPERTIES	https://www.google.com/maps/place/17

Well Permit number	Site Name	Well Owner	Google Map
			RLM6285404004
632217.0	632217 - 4	MGI PROPERTIES	https://www.google.com/maps/place/17RLM6285404004
632217.0	632217 - 5	MGI PROPERTIES	https://www.google.com/maps/place/17RLM6285404004
632217.0	632217 - 6	MGI PROPERTIES	https://www.google.com/maps/place/17RLM6285404004
632217.0	632217 - 7	MGI PROPERTIES	https://www.google.com/maps/place/17RLM6285404004
632217.0	632217 - 8	MGI PROPERTIES	https://www.google.com/maps/place/17RLM6285404004
635083.0	635083 - 4	PEPSI COLA BOTTLING CO OF TAMPA INC	https://www.google.com/maps/place/17RLM5983403689
635083.0	635083 - 5	PEPSI COLA BOTTLING CO OF TAMPA INC	https://www.google.com/maps/place/17RLM5983403689
635083.0	635083 - 1	PEPSI COLA BOTTLING CO OF TAMPA INC	https://www.google.com/maps/place/17RLM5983403689
635083.0	635083 - 2	PEPSI COLA BOTTLING CO OF TAMPA INC	https://www.google.com/maps/place/17RLM5983403689
635083.0	635083 - 3	PEPSI COLA BOTTLING CO OF TAMPA INC	https://www.google.com/maps/place/17RLM5983403689
637183.0	637183 - 1	MOTIVA ENTERPRISES LLC	https://www.google.com/maps/place/17RLM5969104044
637183.0	637183 - 2	MOTIVA ENTERPRISES LLC	https://www.google.com/maps/place/17RLM5969104044
637183.0	637183 - 3	MOTIVA ENTERPRISES LLC	https://www.google.com/maps/place/17RLM5969104044
637183.0	637183 - 4	MOTIVA ENTERPRISES LLC	https://www.google.com/maps/place/17RLM5969104044
637183.0	637183 - 6	MOTIVA ENTERPRISES LLC	https://www.google.com/maps/place/17RLM5969104044
637183.0	637183 - 5	MOTIVA ENTERPRISES LLC	https://www.google.com/maps/place/17RLM5969104044
637184.0	637184 - 1	MOTIVA ENTERPRISES LLC	https://www.google.com/maps/place/17RLM5969104044
637185.0	637185 - 1	MOTIVA ENTERPRISES LLC	https://www.google.com/maps/place/17RLM5969104044
637185.0	637185 - 2	MOTIVA ENTERPRISES LLC	https://www.google.com/maps/place/17RLM5969104044
637185.0	637185 - 3	MOTIVA ENTERPRISES LLC	https://www.google.com/maps/place/17RLM5969104044

Well Permit number	Site Name	Well Owner	Google Map
637185.0	637185 - 4	MOTIVA ENTERPRISES LLC	https://www.google.com/maps/place/17RLM5969104044
637185.0	637185 - 5	MOTIVA ENTERPRISES LLC	https://www.google.com/maps/place/17RLM5969104044
637185.0	637185 - 6	MOTIVA ENTERPRISES LLC	https://www.google.com/maps/place/17RLM5969104044
637185.0	637185 - 7	MOTIVA ENTERPRISES LLC	https://www.google.com/maps/place/17RLM5969104044
638429.0	638429 - 3	SEARS ROEBUCK AND COMPANY	https://www.google.com/maps/place/17RLM5920504152
638429.0	638429 - 1	SEARS ROEBUCK AND COMPANY	https://www.google.com/maps/place/17RLM5920504152
638429.0	638429 - 2	SEARS ROEBUCK AND COMPANY	https://www.google.com/maps/place/17RLM5920504152
638429.0	638429 - 4	SEARS ROEBUCK AND COMPANY	https://www.google.com/maps/place/17RLM5920504152
638429.0	638429 - 5	SEARS ROEBUCK AND COMPANY	https://www.google.com/maps/place/17RLM5920504152
639067.0	639067 - 2	CVS STORES #2760	https://www.google.com/maps/place/17RLM5969104044
639067.0	639067 - 1	CVS STORES #2760	https://www.google.com/maps/place/17RLM5969104044
639068.0	639068 - 1	CVS STORES #2760	https://www.google.com/maps/place/17RLM5969104044
639068.0	639068 - 2	CVS STORES #2760	https://www.google.com/maps/place/17RLM5969104044
639189.0	639189 - 1	PEPSI BOTTLING GROUP	https://www.google.com/maps/place/17RLM5983403689
639189.0	639189 - 2	PEPSI BOTTLING GROUP	https://www.google.com/maps/place/17RLM5983403689
639189.0	639189 - 3	PEPSI BOTTLING GROUP	https://www.google.com/maps/place/17RLM5983403689
639861.0	639861 - 1	FLORIDA DEPT OF TRANS MAIN ENG	https://www.google.com/maps/place/17RLM5697203763
641083.0	641083 - 1	EYNAR PINEVA	https://www.google.com/maps/place/17RLM6228604448
641086.0	641086 - 1	EYNAR PINEVA	https://www.google.com/maps/place/17RLM6228604448
642015.0	642015 - 1	EYNAR PINEVA	https://www.google.com/maps/place/17RLM6228604448
642389.0	642389 - 1	CIRCLE K CORP	https://www.google.com/maps/place/17

Well Permit number	Site Name	Well Owner	Google Map
			RLM5821104897
642389.0	642389 - 2	CIRCLE K CORP	https://www.google.com/maps/place/17RLM5821104897
642389.0	642389 - 3	CIRCLE K CORP	https://www.google.com/maps/place/17RLM5821104897
642389.0	642389 - 4	CIRCLE K CORP	https://www.google.com/maps/place/17RLM5821104897
642390.0	642390 - 1	CIRCLE K CORP	https://www.google.com/maps/place/17RLM5821104897
642952.0	642952 - 1	BENJIMAN MARCUS	https://www.google.com/maps/place/17RLM5659104926
643073.0	643073 - 1	MONTYS LAWN CARE INC	https://www.google.com/maps/place/17RLM5673904849
644559.0	644559 - 1	RICHARD MONTGOMERY	https://www.google.com/maps/place/17RLM5784004548
645594.0	645594 - 1	CIRCLE K CORP	https://www.google.com/maps/place/17RLM5889804059
645594.0	645594 - 2	CIRCLE K CORP	https://www.google.com/maps/place/17RLM5889804059
645594.0	645594 - 3	CIRCLE K CORP	https://www.google.com/maps/place/17RLM5889804059
645843.0	645843 - 1	SHAWNEE THOMAS	https://www.google.com/maps/place/17RLM5718904788
647244.0	647244 - 1	JOHN WEEKS	https://www.google.com/maps/place/17RLM5592404530
648031.0	648031 - 1	CITY OF TAMPA WATER DEPARTMENT	https://www.google.com/maps/place/17RLM5696603353
649548.0	649548 - 1	CAMELOT APARTMENTS	https://www.google.com/maps/place/17RLM5821104897
651349.0	651349 - 1	ROBBINS MANUFACTURING, INC.	https://www.google.com/maps/place/17RLM5821104897
651349.0	651349 - 2	ROBBINS MANUFACTURING, INC.	https://www.google.com/maps/place/17RLM5821104897
651349.0	651349 - 6	ROBBINS MANUFACTURING, INC.	https://www.google.com/maps/place/17RLM5821104897
651349.0	651349 - 3	ROBBINS MANUFACTURING, INC.	https://www.google.com/maps/place/17RLM5821104897
651349.0	651349 - 4	ROBBINS MANUFACTURING, INC.	https://www.google.com/maps/place/17RLM5821104897
651349.0	651349 - 5	ROBBINS MANUFACTURING, INC.	https://www.google.com/maps/place/17RLM5821104897

Well Permit number	Site Name	Well Owner	Google Map
651349.0	651349 - 7	ROBBINS MANUFACTURING, INC.	https://www.google.com/maps/place/17RLM5821104897
651349.0	651349 - 8	ROBBINS MANUFACTURING, INC.	https://www.google.com/maps/place/17RLM5821104897
652118.0	652118 - 1	MONTYS LAWN CARE	https://www.google.com/maps/place/17RLM5659104926
652797.0	652797 - 1	GCR	https://www.google.com/maps/place/17RLM6301703470
652923.0	652923 - 1	UNIVERSITY VILLAGE MAINTENANCE	https://www.google.com/maps/place/17RLM5902104878
654935.0	654935 - 1	METRO STORAGE	https://www.google.com/maps/place/17RLM5821104897
656120.0	656120 - 1	POST MASTER USPS FORREST HILLS STATION	https://www.google.com/maps/place/17RLM5639104326
656120.0	656120 - 2	POST MASTER USPS FORREST HILLS STATION	https://www.google.com/maps/place/17RLM5639104326
656120.0	656120 - 3	POST MASTER USPS FORREST HILLS STATION	https://www.google.com/maps/place/17RLM5639104326
656120.0	656120 - 4	POST MASTER USPS FORREST HILLS STATION	https://www.google.com/maps/place/17RLM5639104326
656120.0	656120 - 5	POST MASTER USPS FORREST HILLS STATION	https://www.google.com/maps/place/17RLM5639104326
656160.0	656160 - 1	CIRCLE K CORP	https://www.google.com/maps/place/17RLM5921003848
656160.0	656160 - 2	CIRCLE K CORP	https://www.google.com/maps/place/17RLM5921003848
656240.0	656240 - 1	GULF COAST RECYCLING	https://www.google.com/maps/place/17RLM6301703470
656240.0	656240 - 2	GULF COAST RECYCLING	https://www.google.com/maps/place/17RLM6301703470
656241.0	656241 - 1	GULF COAST RECYCLING	https://www.google.com/maps/place/17RLM6301703470
656241.0	656241 - 2	GULF COAST RECYCLING	https://www.google.com/maps/place/17RLM6301703470
656241.0	656241 - 3	GULF COAST RECYCLING	https://www.google.com/maps/place/17RLM6301703470
656726.0	656726 - 1	CITY OF TEMPLE TERRACE / ATTN: NATHAN HALE	https://www.google.com/maps/place/17RLM6332803262
656733.0	656733 - 1	CITY OF TEMPLE TERRACE / ATTN: NATHAN HALE	https://www.google.com/maps/place/17RLM6332903285
657244.0	657244 - 1	UNIVERSITY VILLAGE MAINTENANCE	https://www.google.com/maps/place/17

Well Permit number	Site Name	Well Owner	Google Map
			RLM5902104878
657404.0	657404 - 1	IRANMANESH ALI	https://www.google.com/maps/place/17RLM6345004173
657735.0	657735 - 1	MOTIVA ENTERPRISES LLC	https://www.google.com/maps/place/17RLM5809704069
657735.0	657735 - 2	MOTIVA ENTERPRISES LLC	https://www.google.com/maps/place/17RLM5809704069
657735.0	657735 - 3	MOTIVA ENTERPRISES LLC	https://www.google.com/maps/place/17RLM5809704069
658167.0	658167 - 1	SARA DELGADO C/O MAURER AND MAURER	https://www.google.com/maps/place/17RLM5711204717
658762.0	658762 - 1	UNIVERSITY SQUARE II APTS ROGER MARTIN	https://www.google.com/maps/place/17RLM5983204873
658965.0	658965 - 1	CARRIAGE CAR WASH	https://www.google.com/maps/place/17RLM5821104897
658965.0	658965 - 2	CARRIAGE CAR WASH	https://www.google.com/maps/place/17RLM5821104897
658965.0	658965 - 3	CARRIAGE CAR WASH	https://www.google.com/maps/place/17RLM5821104897
658965.0	658965 - 4	CARRIAGE CAR WASH	https://www.google.com/maps/place/17RLM5821104897
659013.0	659013 - 1	SARA DELGADO	https://www.google.com/maps/place/17RLM5711204717
659082.0	659082 - 1	BODLER JR., EDWARD M.	https://www.google.com/maps/place/17RLM6242004331
659189.0	659189 - 1	CARLOS F CARLI	https://www.google.com/maps/place/17RLM5821104897
659984.0	659984 - 1	PEPSI BOTTLING GROUP	https://www.google.com/maps/place/17RLM5983103464
661619.0	661619 - 1	ENVIRONMENTAL LANDSCAPE SERVICE OF TAMPA BAY INC	https://www.google.com/maps/place/17RLM5657104043
661875.0	661875 - 3	WM. D & KATHRYN A. MCKNIGHT	https://www.google.com/maps/place/17RLM5983003360
661875.0	661875 - 4	WM. D & KATHRYN A. MCKNIGHT	https://www.google.com/maps/place/17RLM5983003360
661875.0	661875 - 1	WM. D & KATHRYN A. MCKNIGHT	https://www.google.com/maps/place/17RLM5983003360
661875.0	661875 - 2	WM. D & KATHRYN A. MCKNIGHT	https://www.google.com/maps/place/17RLM5983003360
664154.0	664154 - 3	MOTIVA ENTERPRISES LLC	https://www.google.com/maps/place/17RLM5809704069

Well Permit number	Site Name	Well Owner	Google Map
664154.0	664154 - 1	MOTIVA ENTERPRISES LLC	https://www.google.com/maps/place/17RLM5809704069
664154.0	664154 - 2	MOTIVA ENTERPRISES LLC	https://www.google.com/maps/place/17RLM5809704069
664154.0	664154 - 4	MOTIVA ENTERPRISES LLC	https://www.google.com/maps/place/17RLM5809704069
664155.0	664155 - 3	MOTIVA ENTERPRISES LLC	https://www.google.com/maps/place/17RLM5809704069
664155.0	664155 - 1	MOTIVA ENTERPRISES LLC	https://www.google.com/maps/place/17RLM5809704069
664155.0	664155 - 2	MOTIVA ENTERPRISES LLC	https://www.google.com/maps/place/17RLM5809704069
664346.0	664346 - 1	UNIVERSITY OF SOUTH FLORIDA PHYSICAL PLANT	https://www.google.com/maps/place/17RLM5983204873
664454.0	664454 - 2	ROBBINS MANUFACTURING, INC.	https://www.google.com/maps/place/17RLM5821104897
664454.0	664454 - 1	ROBBINS MANUFACTURING, INC.	https://www.google.com/maps/place/17RLM5821104897
664454.0	664454 - 3	ROBBINS MANUFACTURING, INC.	https://www.google.com/maps/place/17RLM5821104897
664454.0	664454 - 4	ROBBINS MANUFACTURING, INC.	https://www.google.com/maps/place/17RLM5821104897
664454.0	664454 - 5	ROBBINS MANUFACTURING, INC.	https://www.google.com/maps/place/17RLM5821104897
664454.0	664454 - 6	ROBBINS MANUFACTURING, INC.	https://www.google.com/maps/place/17RLM5821104897
664454.0	664454 - 7	ROBBINS MANUFACTURING, INC.	https://www.google.com/maps/place/17RLM5821104897
664454.0	664454 - 8	ROBBINS MANUFACTURING, INC.	https://www.google.com/maps/place/17RLM5821104897
665107.0	665107 - 1	ALBERT MCKIN	https://www.google.com/maps/place/17RLM6244904459
668272.0	668272 - 1	FLORIDA DEPT OF TRANSPORTATION ROBERTO GONZALEZ	https://www.google.com/maps/place/17RLM5726104092
668272.0	668272 - 2	FLORIDA DEPT OF TRANSPORTATION ROBERTO GONZALEZ	https://www.google.com/maps/place/17RLM5726104092
668272.0	668272 - 3	FLORIDA DEPT OF TRANSPORTATION ROBERTO GONZALEZ	https://www.google.com/maps/place/17RLM5726104092
668272.0	668272 - 4	FLORIDA DEPT OF TRANSPORTATION ROBERTO GONZALEZ	https://www.google.com/maps/place/17RLM5726104092
669810.0	669810 - 1	JOHN COHEE	https://www.google.com/maps/place/17

Well Permit number	Site Name	Well Owner	Google Map
			RLM6229304448
669815.0	669815 - 1	JOHN COHEE	https://www.google.com/maps/place/17RLM6229304448
669935.0	669935 - 1	PATRICK B CLARKE	https://www.google.com/maps/place/17RLM6344503333
671850.0	671850 - 1	CECIL H HARMON	https://www.google.com/maps/place/17RLM5659104926
672096.0	672096 - 1	CITY OF TAMPA	https://www.google.com/maps/place/17RLM5821104897
672692.0	672692 - 1	ROBBINS MANUFACTURING, INC.	https://www.google.com/maps/place/17RLM5821104897
672692.0	672692 - 2	ROBBINS MANUFACTURING, INC.	https://www.google.com/maps/place/17RLM5821104897
672692.0	672692 - 3	ROBBINS MANUFACTURING, INC.	https://www.google.com/maps/place/17RLM5821104897
672692.0	672692 - 4	ROBBINS MANUFACTURING, INC.	https://www.google.com/maps/place/17RLM5821104897
672692.0	672692 - 5	ROBBINS MANUFACTURING, INC.	https://www.google.com/maps/place/17RLM5821104897
673153.0	32	STATE OF FLORIDA BOARD OF TRUST OF THE INTERNAL IMPR.	https://www.google.com/maps/place/17RLM6154404212
673266.0	673266 - 5	FLORIDA DEPARTMENT OF	https://www.google.com/maps/place/17RLM5726104092
673266.0	673266 - 4	FLORIDA DEPARTMENT OF	https://www.google.com/maps/place/17RLM5726104092
673266.0	673266 - 1	FLORIDA DEPARTMENT OF	https://www.google.com/maps/place/17RLM5726104092
673266.0	673266 - 2	FLORIDA DEPARTMENT OF	https://www.google.com/maps/place/17RLM5726104092
673266.0	673266 - 3	FLORIDA DEPARTMENT OF	https://www.google.com/maps/place/17RLM5726104092
673486.0	673486 - 1	PEPSI BOTTLING GROUP	https://www.google.com/maps/place/17RLM5983403689
673486.0	673486 - 2	PEPSI BOTTLING GROUP	https://www.google.com/maps/place/17RLM5983403689
673487.0	673487 - 5	PEPSI BOTTLING GROUP	https://www.google.com/maps/place/17RLM5983403689
673487.0	673487 - 1	PEPSI BOTTLING GROUP	https://www.google.com/maps/place/17RLM5983403689
673487.0	673487 - 2	PEPSI BOTTLING GROUP	https://www.google.com/maps/place/17RLM5983403689

Well Permit number	Site Name	Well Owner	Google Map
673487.0	673487 - 3	PEPSI BOTTLING GROUP	https://www.google.com/maps/place/17RLM5983403689
673487.0	673487 - 4	PEPSI BOTTLING GROUP	https://www.google.com/maps/place/17RLM5983403689
673487.0	673487 - 6	PEPSI BOTTLING GROUP	https://www.google.com/maps/place/17RLM5983403689
673487.0	673487 - 7	PEPSI BOTTLING GROUP	https://www.google.com/maps/place/17RLM5983403689
673487.0	673487 - 8	PEPSI BOTTLING GROUP	https://www.google.com/maps/place/17RLM5983403689
673488.0	673488 - 1	PEPSI BOTTLING GROUP	https://www.google.com/maps/place/17RLM5983403689
673488.0	673488 - 2	PEPSI BOTTLING GROUP	https://www.google.com/maps/place/17RLM5983403689
673488.0	673488 - 3	PEPSI BOTTLING GROUP	https://www.google.com/maps/place/17RLM5983403689
673488.0	673488 - 4	PEPSI BOTTLING GROUP	https://www.google.com/maps/place/17RLM5983403689
673488.0	673488 - 5	PEPSI BOTTLING GROUP	https://www.google.com/maps/place/17RLM5983403689
673489.0	673489 - 1	PEPSI BOTTLING GROUP	https://www.google.com/maps/place/17RLM5983403689
673489.0	673489 - 2	PEPSI BOTTLING GROUP	https://www.google.com/maps/place/17RLM5983403689
673489.0	673489 - 3	PEPSI BOTTLING GROUP	https://www.google.com/maps/place/17RLM5983403689
676008.0	676008 - 1	CARLOS F CARLI	https://www.google.com/maps/place/17RLM5821104897
676008.0	676008 - 2	CARLOS F CARLI	https://www.google.com/maps/place/17RLM5821104897
676008.0	676008 - 3	CARLOS F CARLI	https://www.google.com/maps/place/17RLM5821104897
676166.0	676166 - 1	KMART CORP	https://www.google.com/maps/place/17RLM5738303728
677014.0	677014 - 2	ROBBINS MANUFACTURING, INC.	https://www.google.com/maps/place/17RLM5821104897
677014.0	677014 - 3	ROBBINS MANUFACTURING, INC.	https://www.google.com/maps/place/17RLM5821104897
677014.0	677014 - 1	ROBBINS MANUFACTURING, INC.	https://www.google.com/maps/place/17RLM5821104897
679168.0	679168 - 1	FLORIDA DEPARTMENT OF	https://www.google.com/maps/place/17

Well Permit number	Site Name	Well Owner	Google Map
			RLM5659104926
679168.0	679168 - 2	FLORIDA DEPARTMENT OF	https://www.google.com/maps/place/17RLM5659104926
679168.0	679168 - 3	FLORIDA DEPARTMENT OF	https://www.google.com/maps/place/17RLM5659104926
679194.0	679194 - 1	FLORIDA DEPARTMENT OF	https://www.google.com/maps/place/17RLM5659104926
679207.0	679207 - 1	TAMPA HOUSING AUTHORITY	https://www.google.com/maps/place/17RLM5821104897
679813.0	679813 - 1	TAMPA HOUSING AUTHORITY	https://www.google.com/maps/place/17RLM5821104897
680602.0	680602 - 1	UGLY DUCKLING CAR SALES	https://www.google.com/maps/place/17RLM5657204115
680602.0	680602 - 2	UGLY DUCKLING CAR SALES	https://www.google.com/maps/place/17RLM5657204115
681880.0	681880 - 1	WM. D & KATHRYN A. MCKNIGHT	https://www.google.com/maps/place/17RLM5676903898
682084.0	682084 - 1	MOTIVA ENTERPRISES LLC	https://www.google.com/maps/place/17RLM5809704069
682084.0	682084 - 2	MOTIVA ENTERPRISES LLC	https://www.google.com/maps/place/17RLM5809704069
682084.0	682084 - 3	MOTIVA ENTERPRISES LLC	https://www.google.com/maps/place/17RLM5809704069
682084.0	682084 - 4	MOTIVA ENTERPRISES LLC	https://www.google.com/maps/place/17RLM5809704069
682084.0	682084 - 5	MOTIVA ENTERPRISES LLC	https://www.google.com/maps/place/17RLM5809704069
682331.0	682331 - 1	CITY OF TAMPA AND PEPSI COLA COMPANY	https://www.google.com/maps/place/17RLM5821104897
684175.0	684175 - 1	TAMPA HOUSING AUTHORITY	https://www.google.com/maps/place/17RLM5821104897
688230.0	688230 - 1	JIM KAHOK WEFDATA TRUST INC	https://www.google.com/maps/place/17RLM5983204873
688230.0	688230 - 2	JIM KAHOK WEFDATA TRUST INC	https://www.google.com/maps/place/17RLM5983204873
688230.0	688230 - 3	JIM KAHOK WEFDATA TRUST INC	https://www.google.com/maps/place/17RLM5983204873
688230.0	688230 - 4	JIM KAHOK WEFDATA TRUST INC	https://www.google.com/maps/place/17RLM5983204873
688230.0	688230 - 5	JIM KAHOK WEFDATA TRUST INC	https://www.google.com/maps/place/17RLM5983204873

Well Permit number	Site Name	Well Owner	Google Map
688230.0	688230 - 6	JIM KAHOK WEFDATA TRUST INC	https://www.google.com/maps/place/17RLM5983204873
688231.0	688231 - 1	JIM KAHOK WEFDATA TRUST INC	https://www.google.com/maps/place/17RLM5983204873
688231.0	688231 - 2	JIM KAHOK WEFDATA TRUST INC	https://www.google.com/maps/place/17RLM5983204873
688232.0	688232 - 1	JIM KAHOK WEFDATA TRUST INC	https://www.google.com/maps/place/17RLM5983204873
688232.0	688232 - 2	JIM KAHOK WEFDATA TRUST INC	https://www.google.com/maps/place/17RLM5983204873
688232.0	688232 - 3	JIM KAHOK WEFDATA TRUST INC	https://www.google.com/maps/place/17RLM5983204873
688232.0	688232 - 4	JIM KAHOK WEFDATA TRUST INC	https://www.google.com/maps/place/17RLM5983204873
688232.0	688232 - 5	JIM KAHOK WEFDATA TRUST INC	https://www.google.com/maps/place/17RLM5983204873
688232.0	688232 - 6	JIM KAHOK WEFDATA TRUST INC	https://www.google.com/maps/place/17RLM5983204873
688232.0	688232 - 7	JIM KAHOK WEFDATA TRUST INC	https://www.google.com/maps/place/17RLM5983204873
688232.0	688232 - 8	JIM KAHOK WEFDATA TRUST INC	https://www.google.com/maps/place/17RLM5983204873
689148.0	689148 - 1	WM. D & KATHRYN A. MCKNIGHT	https://www.google.com/maps/place/17RLM5685304106
689592.0	689592 - 1	CIRCLE K CORP	https://www.google.com/maps/place/17RLM5983204873
689592.0	689592 - 2	CIRCLE K CORP	https://www.google.com/maps/place/17RLM5983204873
689592.0	689592 - 3	CIRCLE K CORP	https://www.google.com/maps/place/17RLM5983204873
689592.0	689592 - 4	CIRCLE K CORP	https://www.google.com/maps/place/17RLM5983204873
689592.0	689592 - 5	CIRCLE K CORP	https://www.google.com/maps/place/17RLM5983204873
689592.0	689592 - 6	CIRCLE K CORP	https://www.google.com/maps/place/17RLM5983204873
689592.0	689592 - 7	CIRCLE K CORP	https://www.google.com/maps/place/17RLM5983204873
689592.0	689592 - 8	CIRCLE K CORP	https://www.google.com/maps/place/17RLM5983204873
689593.0	689593 - 1	CIRCLE K CORP	https://www.google.com/maps/place/17RLM5983204873

Well Permit number	Site Name	Well Owner	Google Map
			RLM5983204873
689593.0	689593 - 2	CIRCLE K CORP	https://www.google.com/maps/place/17RLM5983204873
689593.0	689593 - 3	CIRCLE K CORP	https://www.google.com/maps/place/17RLM5983204873
689593.0	689593 - 4	CIRCLE K CORP	https://www.google.com/maps/place/17RLM5983204873
689593.0	689593 - 5	CIRCLE K CORP	https://www.google.com/maps/place/17RLM5983204873
689593.0	689593 - 6	CIRCLE K CORP	https://www.google.com/maps/place/17RLM5983204873
689593.0	689593 - 7	CIRCLE K CORP	https://www.google.com/maps/place/17RLM5983204873
689593.0	689593 - 8	CIRCLE K CORP	https://www.google.com/maps/place/17RLM5983204873
690109.0	690109 - 1	JESUS JIMENEZ	https://www.google.com/maps/place/17RLM5821104897
690420.0	690420 - 1	CIRCLE K CORP	https://www.google.com/maps/place/17RLM5821104897
690929.0	690929 - 1	JENNY FREEDMAN	https://www.google.com/maps/place/17RLM6245204759
690931.0	690931 - 1	JENNY FREEDMAN	https://www.google.com/maps/place/17RLM6245204759
693634.0	693634 - 2	EXXON MOBIL	https://www.google.com/maps/place/17RLM5838503872
693634.0	693634 - 1	EXXON MOBIL	https://www.google.com/maps/place/17RLM5838503872
693634.0	693634 - 3	EXXON MOBIL	https://www.google.com/maps/place/17RLM5838503872
693635.0	693635 - 1	EXXON MOBIL	https://www.google.com/maps/place/17RLM5838503872
693635.0	693635 - 2	EXXON MOBIL	https://www.google.com/maps/place/17RLM5838503872
693635.0	693635 - 3	EXXON MOBIL	https://www.google.com/maps/place/17RLM5838503872
693635.0	693635 - 4	EXXON MOBIL	https://www.google.com/maps/place/17RLM5838503872
694316.0	694316 - 1	SOUTHWEST FLA WATER MGT DISTRICT / ATTN: ALLEN MILLIGAN	https://www.google.com/maps/place/17RLM5983204873
694316.0	694316 - 3	SOUTHWEST FLA WATER MGT DISTRICT / ATTN: ALLEN MILLIGAN	https://www.google.com/maps/place/17RLM5983204873

Well Permit number	Site Name	Well Owner	Google Map
694316.0	694316 - 4	SOUTHWEST FLA WATER MGT DISTRICT / ATTN: ALLEN MILLIGAN	https://www.google.com/maps/place/17RLM5983204873
694316.0	694316 - 5	SOUTHWEST FLA WATER MGT DISTRICT / ATTN: ALLEN MILLIGAN	https://www.google.com/maps/place/17RLM5983204873
694316.0	694316 - 2	SOUTHWEST FLA WATER MGT DISTRICT / ATTN: ALLEN MILLIGAN	https://www.google.com/maps/place/17RLM5983204873
695755.0	695755 - 1	ROBBINS MANUFACTURING COMPANY	https://www.google.com/maps/place/17RLM5821104897
695756.0	695756 - 1	ROBBINS MANUFACTURING COMPANY	https://www.google.com/maps/place/17RLM5821104897
698814.0	698814 - 1	JOE ANTINORI	https://www.google.com/maps/place/17RLM6303703209
701228.0	701228 - 1	EXXON MOBIL	https://www.google.com/maps/place/17RLM5659104926
701228.0	701228 - 2	EXXON MOBIL	https://www.google.com/maps/place/17RLM5659104926
701228.0	701228 - 3	EXXON MOBIL	https://www.google.com/maps/place/17RLM5659104926
701621.0	701621 - 1	GULF COAST RECYCLING	https://www.google.com/maps/place/17RLM6283703409
702356.0	702356 - 1	US GEOLOGICAL SURVEY	https://www.google.com/maps/place/17RLM6323703409
702358.0	702358 - 1	US GEOLOGICAL SURVEY	https://www.google.com/maps/place/17RLM6323703409
702361.0	702361 - 1	US GEOLOGICAL SURVEY	https://www.google.com/maps/place/17RLM6323703409
702859.0	702859 - 1	RADIANT OIL CO	https://www.google.com/maps/place/17RLM6309104000
702859.0	702859 - 2	RADIANT OIL CO	https://www.google.com/maps/place/17RLM6309104000
704027.0	704027 - 1	TAMPA WELL DRILLING INC	https://www.google.com/maps/place/17RLM5738104919
704908.0	704908 - 1	TERRACE COURT LLC	https://www.google.com/maps/place/17RLM6283703809
704908.0	704908 - 2	TERRACE COURT LLC	https://www.google.com/maps/place/17RLM6283703809
704908.0	704908 - 3	TERRACE COURT LLC	https://www.google.com/maps/place/17RLM6283703809
706692.0	706692 - 3	ROBBINS MANUFACTURING, INC.	https://www.google.com/maps/place/17RLM5821104897
706692.0	706692 - 2	ROBBINS MANUFACTURING, INC.	https://www.google.com/maps/place/17

Well Permit number	Site Name	Well Owner	Google Map
			RLM5821104897
706692.0	706692 - 1	ROBBINS MANUFACTURING, INC.	https://www.google.com/maps/place/17RLM5821104897
707132.0	707132 - 1	JAMES FERRARI	https://www.google.com/maps/place/17RLM5709804191
707646.0	707646 - 1	RADIANT OIL CO	https://www.google.com/maps/place/17RLM6309104000
707646.0	707646 - 2	RADIANT OIL CO	https://www.google.com/maps/place/17RLM6309104000
707646.0	707646 - 3	RADIANT OIL CO	https://www.google.com/maps/place/17RLM6309104000
708868.0	708868 - 1	ROBBINS MANUFACTURING, INC.	https://www.google.com/maps/place/17RLM5821104897
709561.0	709561 - 1	RADIANT OIL CO	https://www.google.com/maps/place/17RLM6309104000
709561.0	709561 - 2	RADIANT OIL CO	https://www.google.com/maps/place/17RLM6309104000
709561.0	709561 - 3	RADIANT OIL CO	https://www.google.com/maps/place/17RLM6309104000
714103.0	714103 - 1	UNIVERSITY OF SOUTH FLORIDA RESEARCH FOUNDATION INC	https://www.google.com/maps/place/17RLM5983204873
714103.0	714103 - 2	UNIVERSITY OF SOUTH FLORIDA RESEARCH FOUNDATION INC	https://www.google.com/maps/place/17RLM5983204873
715733.0	715733 - 5	FORMER AMOCO #915	https://www.google.com/maps/place/17RLM6302304080
715733.0	715733 - 1	FORMER AMOCO #915	https://www.google.com/maps/place/17RLM6302304080
715733.0	715733 - 2	FORMER AMOCO #915	https://www.google.com/maps/place/17RLM6302304080
715733.0	715733 - 3	FORMER AMOCO #915	https://www.google.com/maps/place/17RLM6302304080
715733.0	715733 - 4	FORMER AMOCO #915	https://www.google.com/maps/place/17RLM6302304080
715733.0	715733 - 6	FORMER AMOCO #915	https://www.google.com/maps/place/17RLM6302304080
715733.0	715733 - 7	FORMER AMOCO #915	https://www.google.com/maps/place/17RLM6302304080
715733.0	715733 - 8	FORMER AMOCO #915	https://www.google.com/maps/place/17RLM6302304080
718387.0	718387 - 1	RADIANT OIL COMPANY	https://www.google.com/maps/place/17RLM6309104000

Well Permit number	Site Name	Well Owner	Google Map
718387.0	718387 - 2	RADIANT OIL COMPANY	https://www.google.com/maps/place/17RLM6309104000
718388.0	718388 - 1	RADIANT OIL COMPANY	https://www.google.com/maps/place/17RLM6309104000
719934.0	719934 - 2	CITY OF TEMPLE TERRACE / ATTN: NATHAN HALE	https://www.google.com/maps/place/17RLM6303703209
719934.0	719934 - 1	CITY OF TEMPLE TERRACE / ATTN: NATHAN HALE	https://www.google.com/maps/place/17RLM6303703209
723522.0	723522 - 1	PATRICIA HOFEDITZ	https://www.google.com/maps/place/17RLM5679704355
728365.0	728365 - 5	MUSEUM OF SCIENCE & INDUSTRY	https://www.google.com/maps/place/17RLM6193904018
728365.0	728365 - 4	MUSEUM OF SCIENCE & INDUSTRY	https://www.google.com/maps/place/17RLM6193904018
728365.0	728365 - 3	MUSEUM OF SCIENCE & INDUSTRY	https://www.google.com/maps/place/17RLM6193904018
728365.0	728365 - 2	MUSEUM OF SCIENCE & INDUSTRY	https://www.google.com/maps/place/17RLM6193904018
728365.0	728365 - 1	MUSEUM OF SCIENCE & INDUSTRY	https://www.google.com/maps/place/17RLM6193904018
729057.0	729057 - 1	BOTTLING GROUP LLC	https://www.google.com/maps/place/17RLM5961003448
729057.0	729057 - 3	BOTTLING GROUP LLC	https://www.google.com/maps/place/17RLM5961003448
729057.0	729057 - 4	BOTTLING GROUP LLC	https://www.google.com/maps/place/17RLM5961003448
729057.0	729057 - 5	BOTTLING GROUP LLC	https://www.google.com/maps/place/17RLM5961003448
729057.0	729057 - 6	BOTTLING GROUP LLC	https://www.google.com/maps/place/17RLM5961003448
729057.0	729057 - 7	BOTTLING GROUP LLC	https://www.google.com/maps/place/17RLM5961003448
729057.0	729057 - 8	BOTTLING GROUP LLC	https://www.google.com/maps/place/17RLM5961003448
729057.0	729057 - 2	BOTTLING GROUP LLC	https://www.google.com/maps/place/17RLM5961003448
729060.0	729060 - 2	BOTTLING GROUP LLC	https://www.google.com/maps/place/17RLM5961003448
729060.0	729060 - 1	BOTTLING GROUP LLC	https://www.google.com/maps/place/17RLM5961003448
731565.0	731565 - 6	SOUTHWEST FLA WATER MGT DISTRICT / ATTN: ALLEN MILLIGAN	https://www.google.com/maps/place/17

Well Permit number	Site Name	Well Owner	Google Map
			RLM5983204873
731565.0	731565 - 4	SOUTHWEST FLA WATER MGT DISTRICT / ATTN: ALLEN MILLIGAN	https://www.google.com/maps/place/17RLM5983204873
731565.0	731565 - 3	SOUTHWEST FLA WATER MGT DISTRICT / ATTN: ALLEN MILLIGAN	https://www.google.com/maps/place/17RLM5983204873
731565.0	731565 - 2	SOUTHWEST FLA WATER MGT DISTRICT / ATTN: ALLEN MILLIGAN	https://www.google.com/maps/place/17RLM5983204873
731565.0	731565 - 1	SOUTHWEST FLA WATER MGT DISTRICT / ATTN: ALLEN MILLIGAN	https://www.google.com/maps/place/17RLM5983204873
731565.0	731565 - 8	SOUTHWEST FLA WATER MGT DISTRICT / ATTN: ALLEN MILLIGAN	https://www.google.com/maps/place/17RLM5983204873
731565.0	731565 - 7	SOUTHWEST FLA WATER MGT DISTRICT / ATTN: ALLEN MILLIGAN	https://www.google.com/maps/place/17RLM5983204873
731565.0	731565 - 5	SOUTHWEST FLA WATER MGT DISTRICT / ATTN: ALLEN MILLIGAN	https://www.google.com/maps/place/17RLM5983204873
733491.0	733491 - 1	FOREST EXCAVATION	https://www.google.com/maps/place/17RLM5821104897
733492.0	733492 - 1	FOREST EXCAVATION	https://www.google.com/maps/place/17RLM5821104897
733493.0	733493 - 1	FOREST EXCAVATION	https://www.google.com/maps/place/17RLM5821104897
733494.0	733494 - 1	FOREST EXCAVATION	https://www.google.com/maps/place/17RLM5821104897
733495.0	733495 - 1	FOREST EXCAVATION	https://www.google.com/maps/place/17RLM5821104897
733497.0	733497 - 1	FOREST EXCAVATION	https://www.google.com/maps/place/17RLM5821104897
733850.0	733850 - 1	DRIVETIME CAR SALES INC	https://www.google.com/maps/place/17RLM5657204119
733850.0	733850 - 2	DRIVETIME CAR SALES INC	https://www.google.com/maps/place/17RLM5657204119
733851.0	733851 - 1	DRIVETIME CAR SALES INC	https://www.google.com/maps/place/17RLM5657204119
733851.0	733851 - 2	DRIVETIME CAR SALES INC	https://www.google.com/maps/place/17RLM5657204119
733851.0	733851 - 3	DRIVETIME CAR SALES INC	https://www.google.com/maps/place/17RLM5657204119
733851.0	733851 - 4	DRIVETIME CAR SALES INC	https://www.google.com/maps/place/17RLM5657204119
733851.0	733851 - 5	DRIVETIME CAR SALES INC	https://www.google.com/maps/place/17RLM5657204119

Well Permit number	Site Name	Well Owner	Google Map
733851.0	733851 - 6	DRIVETIME CAR SALES INC	https://www.google.com/maps/place/17RLM5657204119
733851.0	733851 - 7	DRIVETIME CAR SALES INC	https://www.google.com/maps/place/17RLM5657204119
733851.0	733851 - 8	DRIVETIME CAR SALES INC	https://www.google.com/maps/place/17RLM5657204119
733852.0	733852 - 1	DRIVETIME CAR SALES INC	https://www.google.com/maps/place/17RLM5657204119
733852.0	733852 - 2	DRIVETIME CAR SALES INC	https://www.google.com/maps/place/17RLM5657204119
733852.0	733852 - 3	DRIVETIME CAR SALES INC	https://www.google.com/maps/place/17RLM5657204119
733852.0	733852 - 4	DRIVETIME CAR SALES INC	https://www.google.com/maps/place/17RLM5657204119
737530.0	737530 - 1	UNIVERSITY OF SOUTH FLORIDA	https://www.google.com/maps/place/17RLM6126704049
741354.0	741354 - 1	DIEGO SALAZAR	https://www.google.com/maps/place/17RLM6245204762
741418.0	741418 - 1	RADIANT OIL CO	https://www.google.com/maps/place/17RLM6309104000
741418.0	741418 - 2	RADIANT OIL CO	https://www.google.com/maps/place/17RLM6309104000
741418.0	741418 - 3	RADIANT OIL CO	https://www.google.com/maps/place/17RLM6309104000
741418.0	741418 - 4	RADIANT OIL CO	https://www.google.com/maps/place/17RLM6309104000
741418.0	741418 - 5	RADIANT OIL CO	https://www.google.com/maps/place/17RLM6309104000
741418.0	741418 - 6	RADIANT OIL CO	https://www.google.com/maps/place/17RLM6309104000
741418.0	741418 - 7	RADIANT OIL CO	https://www.google.com/maps/place/17RLM6309104000
741418.0	741418 - 8	RADIANT OIL CO	https://www.google.com/maps/place/17RLM6309104000
741421.0	741421 - 1	THE RADIANT GROUP LLC - C/O CAPCO REAL ESTATE	https://www.google.com/maps/place/17RLM6309104000
741421.0	741421 - 2	THE RADIANT GROUP LLC - C/O CAPCO REAL ESTATE	https://www.google.com/maps/place/17RLM6309104000
741423.0	741423 - 1	THE RADIANT GROUP LLC - C/O CAPCO REAL ESTATE	https://www.google.com/maps/place/17RLM6309104000
741423.0	741423 - 2	THE RADIANT GROUP LLC - C/O CAPCO REAL ESTATE	https://www.google.com/maps/place/17RLM6309104000

Well Permit number	Site Name	Well Owner	Google Map
			RLM6309104000
741423.0	741423 - 3	THE RADIANT GROUP LLC - C/O CAPCO REAL ESTATE	https://www.google.com/maps/place/17RLM6309104000
741423.0	741423 - 4	THE RADIANT GROUP LLC - C/O CAPCO REAL ESTATE	https://www.google.com/maps/place/17RLM6309104000
741423.0	741423 - 5	THE RADIANT GROUP LLC - C/O CAPCO REAL ESTATE	https://www.google.com/maps/place/17RLM6309104000
743156.0	743156 - 1	VALIDUS GROUP PARTNERS CTD	https://www.google.com/maps/place/17RLM5799804070
744786.0	744786 - 1	EXXON MOBILE CORP	https://www.google.com/maps/place/17RLM5974304065
744786.0	744786 - 2	EXXON MOBILE CORP	https://www.google.com/maps/place/17RLM5974304065
744786.0	744786 - 3	EXXON MOBILE CORP	https://www.google.com/maps/place/17RLM5974304065
744786.0	744786 - 4	EXXON MOBILE CORP	https://www.google.com/maps/place/17RLM5974304065
745492.0	745492 - 1	TERRACE COURT LLC	https://www.google.com/maps/place/17RLM6283703809
747343.0	747343 - 3	MTL OF TAMPA INC	https://www.google.com/maps/place/17RLM6231304013
747343.0	747343 - 1	MTL OF TAMPA INC	https://www.google.com/maps/place/17RLM6231304013
747343.0	747343 - 2	MTL OF TAMPA INC	https://www.google.com/maps/place/17RLM6231304013
747343.0	747343 - 4	MTL OF TAMPA INC	https://www.google.com/maps/place/17RLM6231304013
747907.0	747907 - 1	FOUNTAIN VIEW APARTMENTS	https://www.google.com/maps/place/17RLM5793404702
748198.0	748198 - 1	ALPHA DEMOLITION	https://www.google.com/maps/place/17RLM5830704493
750230.0	750230 - 1	MARBELLA TERRACE, LLC.	https://www.google.com/maps/place/17RLM6303703209
751675.0	751675 - 2	KENNETH E LANE TTEE	https://www.google.com/maps/place/17RLM5809704069
751675.0	751675 - 3	KENNETH E LANE TTEE	https://www.google.com/maps/place/17RLM5809704069
751675.0	751675 - 1	KENNETH E LANE TTEE	https://www.google.com/maps/place/17RLM5809704069
751675.0	751675 - 4	KENNETH E LANE TTEE	https://www.google.com/maps/place/17RLM5809704069

Well Permit number	Site Name	Well Owner	Google Map
751675.0	751675 - 5	KENNETH E LANE TTEE	https://www.google.com/maps/place/17RLM5809704069
751675.0	751675 - 6	KENNETH E LANE TTEE	https://www.google.com/maps/place/17RLM5809704069
751675.0	751675 - 7	KENNETH E LANE TTEE	https://www.google.com/maps/place/17RLM5809704069
751675.0	751675 - 8	KENNETH E LANE TTEE	https://www.google.com/maps/place/17RLM5809704069
760200.0	PROPOSED WCP WELL	TEMPLE TERRACE VILLAGE INC	https://www.google.com/maps/place/17RLM6298803357
760204.0	PROPOSED WCP WELL	TEMPLE TERRACE VILLAGE INC	https://www.google.com/maps/place/17RLM6298803294
760204.0	PROPOSED WCP WELL	TEMPLE TERRACE VILLAGE INC	https://www.google.com/maps/place/17RLM6298803294
760207.0	PROPOSED WCP WELL	TEMPLE TERRACE VILLAGE INC	https://www.google.com/maps/place/17RLM6298903305
763199.0	PROPOSED WCP WELL	TEMPLE TERRACE VILLAGE INC.	https://www.google.com/maps/place/17RLM6300903316
763199.0	PROPOSED WCP WELL	TEMPLE TERRACE VILLAGE INC.	https://www.google.com/maps/place/17RLM6300903316
763199.0	PROPOSED WCP WELL	TEMPLE TERRACE VILLAGE INC.	https://www.google.com/maps/place/17RLM6300903316
764157.0	PROPOSED WCP WELL	MOUBARAK FADI	https://www.google.com/maps/place/17RLM5980504096
764157.0	PROPOSED WCP WELL	MOUBARAK FADI	https://www.google.com/maps/place/17RLM5980504096
764157.0	PROPOSED WCP WELL	MOUBARAK FADI	https://www.google.com/maps/place/17RLM5980504096
764157.0	PROPOSED WCP WELL	MOUBARAK FADI	https://www.google.com/maps/place/17RLM5980504096
764157.0	PROPOSED WCP WELL	MOUBARAK FADI	https://www.google.com/maps/place/17RLM5980504096
764157.0	PROPOSED WCP WELL	MOUBARAK FADI	https://www.google.com/maps/place/17RLM5980504096
764157.0	PROPOSED WCP WELL	MOUBARAK FADI	https://www.google.com/maps/place/17RLM5980504096
764994.0	PROPOSED WCP WELL	ALI IRANMANBSH	https://www.google.com/maps/place/17RLM6334304644
766568.0	PROPOSED WCP WELL	AMERICAN FEDERATED TITLE CORP	https://www.google.com/maps/place/17RLM5830704206
767519.0	PROPOSED WCP WELL	RADIANT OIL COMPANY OF TAMPA I	https://www.google.com/maps/place/17

Well Permit number	Site Name	Well Owner	Google Map
772653.0	PROPOSED WCP WELL	MOUBARAK FADI	https://www.google.com/maps/place/17RLM5979304098
772653.0	PROPOSED WCP WELL	MOUBARAK FADI	https://www.google.com/maps/place/17RLM5979304098
772653.0	PROPOSED WCP WELL	MOUBARAK FADI	https://www.google.com/maps/place/17RLM5979304098
772653.0	PROPOSED WCP WELL	MOUBARAK FADI	https://www.google.com/maps/place/17RLM5979304098
772653.0	PROPOSED WCP WELL	MOUBARAK FADI	https://www.google.com/maps/place/17RLM5979304098
772653.0	PROPOSED WCP WELL	MOUBARAK FADI	https://www.google.com/maps/place/17RLM5979304098
772654.0	PROPOSED WCP WELL	MOUBARAK FADI	https://www.google.com/maps/place/17RLM5979004098
772654.0	PROPOSED WCP WELL	MOUBARAK FADI	https://www.google.com/maps/place/17RLM5979004098
772654.0	PROPOSED WCP WELL	MOUBARAK FADI	https://www.google.com/maps/place/17RLM5979004098
772654.0	PROPOSED WCP WELL	MOUBARAK FADI	https://www.google.com/maps/place/17RLM5979004098
772654.0	PROPOSED WCP WELL	MOUBARAK FADI	https://www.google.com/maps/place/17RLM5979004098
772718.0	PROPOSED WCP WELL	GENERAL REALTY AND INV CO INC	https://www.google.com/maps/place/17RLM6296604050
772718.0	PROPOSED WCP WELL	GENERAL REALTY AND INV CO INC	https://www.google.com/maps/place/17RLM6296604050
772718.0	PROPOSED WCP WELL	GENERAL REALTY AND INV CO INC	https://www.google.com/maps/place/17RLM6296604050
773330.0	PROPOSED WCP WELL	MOUBARAK FADI	https://www.google.com/maps/place/17RLM5980304112
773330.0	PROPOSED WCP WELL	MOUBARAK FADI	https://www.google.com/maps/place/17RLM5980304112
773628.0	PROPOSED WCP WELL	KENNETH W AND NANCY L BUTLER	https://www.google.com/maps/place/17RLM5683204363
774311.0	PROPOSED WCP WELL	GENERAL REALTY AND INV CO INC	https://www.google.com/maps/place/17RLM6297704042
774311.0	PROPOSED WCP WELL	GENERAL REALTY AND INV CO INC	https://www.google.com/maps/place/17RLM6297704042
774311.0	PROPOSED WCP WELL	GENERAL REALTY AND INV CO INC	https://www.google.com/maps/place/17RLM6297704042
774646.0	PROPOSED WCP WELL	PRT CORP	https://www.google.com/maps/place/17

Well Permit number	Site Name	Well Owner	Google Map
			RLM5735804145
774646.0	PROPOSED WCP WELL	PRT CORP	https://www.google.com/maps/place/17RLM5735804145
774646.0	PROPOSED WCP WELL	PRT CORP	https://www.google.com/maps/place/17RLM5735804145
775722.0	PROPOSED WCP WELL	BAY SOUTH SITE WORKS	https://www.google.com/maps/place/17RLM6313703238
775801.0	PROPOSED WCP WELL	SPANISH TRACE HOUSING LTD	https://www.google.com/maps/place/17RLM5799304903
778417.0	PROPOSED WCP WELL	UNIVERSITY CORPORATE PARK LLC	https://www.google.com/maps/place/17RLM6139003348
778732.0	PROPOSED WCP WELL	MONDANI DEHDARI	https://www.google.com/maps/place/17RLM5732204890
779229.0	PROPOSED WCP WELL	UNIVERSITY CORPORATE PARK LLC	https://www.google.com/maps/place/17RLM6140603352
781193.0	PROPOSED WCP WELL	UNIVERSITY COLLECTION CRP LLC	https://www.google.com/maps/place/17RLM5956004316
782869.0	PROPOSED WCP WELL	BRUCE B DOWNS PROFESSIONAL CENTER LLC	https://www.google.com/maps/place/17RLM5981704664
783749.0	PROPOSED WCP WELL	RADIANT OIL COMPANY OF TAMPA I	https://www.google.com/maps/place/17RLM6306303936
783749.0	PROPOSED WCP WELL	RADIANT OIL COMPANY OF TAMPA I	https://www.google.com/maps/place/17RLM6306803936
783749.0	PROPOSED WCP WELL	RADIANT OIL COMPANY OF TAMPA I	https://www.google.com/maps/place/17RLM6307003938
783749.0	PROPOSED WCP WELL	RADIANT OIL COMPANY OF TAMPA I	https://www.google.com/maps/place/17RLM6306703941
783749.0	PROPOSED WCP WELL	RADIANT OIL COMPANY OF TAMPA I	https://www.google.com/maps/place/17RLM6307003942
783749.0	PROPOSED WCP WELL	RADIANT OIL COMPANY OF TAMPA I	https://www.google.com/maps/place/17RLM6307203944
783749.0	PROPOSED WCP WELL	RADIANT OIL COMPANY OF TAMPA I	https://www.google.com/maps/place/17RLM6307303936
783749.0	PROPOSED WCP WELL	RADIANT OIL COMPANY OF TAMPA I	https://www.google.com/maps/place/17RLM6306603943
783750.0	PROPOSED WCP WELL	RADIANT OIL COMPANY OF TAMPA I	https://www.google.com/maps/place/17RLM6307003930
783750.0	PROPOSED WCP WELL	RADIANT OIL COMPANY OF TAMPA I	https://www.google.com/maps/place/17RLM6306503938
783751.0	PROPOSED WCP WELL	RADIANT OIL COMPANY OF TAMPA I	https://www.google.com/maps/place/17RLM6308203934

Well Permit number	Site Name	Well Owner	Google Map
783751.0	PROPOSED WCP WELL	RADIANT OIL COMPANY OF TAMPA I	https://www.google.com/maps/place/17RLM6306503935
783751.0	PROPOSED WCP WELL	RADIANT OIL COMPANY OF TAMPA I	https://www.google.com/maps/place/17RLM6306803940
783751.0	PROPOSED WCP WELL	RADIANT OIL COMPANY OF TAMPA I	https://www.google.com/maps/place/17RLM6306603944
783751.0	PROPOSED WCP WELL	RADIANT OIL COMPANY OF TAMPA I	https://www.google.com/maps/place/17RLM6306803941
783751.0	PROPOSED WCP WELL	RADIANT OIL COMPANY OF TAMPA I	https://www.google.com/maps/place/17RLM6307403942
783751.0	PROPOSED WCP WELL	RADIANT OIL COMPANY OF TAMPA I	https://www.google.com/maps/place/17RLM6308303940
783751.0	PROPOSED WCP WELL	RADIANT OIL COMPANY OF TAMPA I	https://www.google.com/maps/place/17RLM6306903953
783753.0	PROPOSED WCP WELL	RADIANT OIL COMPANY OF TAMPA I	https://www.google.com/maps/place/17RLM6306503941
783753.0	PROPOSED WCP WELL	RADIANT OIL COMPANY OF TAMPA I	https://www.google.com/maps/place/17RLM6307403944
783755.0	PROPOSED WCP WELL	RADIANT OIL COMPANY OF TAMPA I	https://www.google.com/maps/place/17RLM6307203944
783755.0	PROPOSED WCP WELL	RADIANT OIL COMPANY OF TAMPA I	https://www.google.com/maps/place/17RLM6306403935
783755.0	PROPOSED WCP WELL	RADIANT OIL COMPANY OF TAMPA I	https://www.google.com/maps/place/17RLM6307303938
783755.0	PROPOSED WCP WELL	RADIANT OIL COMPANY OF TAMPA I	https://www.google.com/maps/place/17RLM6306903938
783755.0	PROPOSED WCP WELL	RADIANT OIL COMPANY OF TAMPA I	https://www.google.com/maps/place/17RLM6306603942
783793.0	PROPOSED WCP WELL	EDWARDS COMMUNITIES CONSTRUCTION	https://www.google.com/maps/place/17RLM6093003513
784562.0	PROPOSED WCP WELL	MLT OF TAMPA INC	https://www.google.com/maps/place/17RLM6243303966
785498.0	PROPOSED WCP WELL	PEDRO D BARBOSA	https://www.google.com/maps/place/17RLM5585803963
786937.0	34	STATE OF FLORIDA BOARD OF TRUST OF THE INTERNAL IMPR.	https://www.google.com/maps/place/17RLM6190604413
787058.0	PROPOSED WCP WELL	WILLIAM D & KATHRYN A MCKNIGHT	https://www.google.com/maps/place/17RLM5898304001
787058.0	PROPOSED WCP WELL	WILLIAM D & KATHRYN A MCKNIGHT	https://www.google.com/maps/place/17RLM5898304001
787058.0	PROPOSED WCP WELL	WILLIAM D & KATHRYN A MCKNIGHT	https://www.google.com/maps/place/17

Well Permit number	Site Name	Well Owner	Google Map
			RLM5898304001
787058.0	PROPOSED WCP WELL	WILLIAM D & KATHRYN A MCKNIGHT	https://www.google.com/maps/place/17RLM5898304001
800781.0	PROPOSED WCP WELL	FADI AND MARTHA MOUBARAK	https://www.google.com/maps/place/17RLM5979504111
800781.0	PROPOSED WCP WELL	FADI AND MARTHA MOUBARAK	https://www.google.com/maps/place/17RLM5979504111
800781.0	PROPOSED WCP WELL	FADI AND MARTHA MOUBARAK	https://www.google.com/maps/place/17RLM5979504111
800781.0	PROPOSED WCP WELL	FADI AND MARTHA MOUBARAK	https://www.google.com/maps/place/17RLM5979504111
800781.0	PROPOSED WCP WELL	FADI AND MARTHA MOUBARAK	https://www.google.com/maps/place/17RLM5979504111
800781.0	PROPOSED WCP WELL	FADI AND MARTHA MOUBARAK	https://www.google.com/maps/place/17RLM5979504111
800781.0	PROPOSED WCP WELL	FADI AND MARTHA MOUBARAK	https://www.google.com/maps/place/17RLM5979504111
800781.0	PROPOSED WCP WELL	FADI AND MARTHA MOUBARAK	https://www.google.com/maps/place/17RLM5979504111
800781.0	PROPOSED WCP WELL	FADI AND MARTHA MOUBARAK	https://www.google.com/maps/place/17RLM5979504111
800781.0	PROPOSED WCP WELL	FADI AND MARTHA MOUBARAK	https://www.google.com/maps/place/17RLM5979504111
800782.0	PROPOSED WCP WELL	FADI AND MARTHA MOUBARAK	https://www.google.com/maps/place/17RLM5978704110
800782.0	PROPOSED WCP WELL	FADI AND MARTHA MOUBARAK	https://www.google.com/maps/place/17RLM5978704110
800782.0	PROPOSED WCP WELL	FADI AND MARTHA MOUBARAK	https://www.google.com/maps/place/17RLM5978704110
800782.0	PROPOSED WCP WELL	FADI AND MARTHA MOUBARAK	https://www.google.com/maps/place/17RLM5978704110
800782.0	PROPOSED WCP WELL	FADI AND MARTHA MOUBARAK	https://www.google.com/maps/place/17RLM5978704110
800782.0	PROPOSED WCP WELL	FADI AND MARTHA MOUBARAK	https://www.google.com/maps/place/17RLM5978704110
800782.0	PROPOSED WCP WELL	FADI AND MARTHA MOUBARAK	https://www.google.com/maps/place/17RLM5978704110
800782.0	PROPOSED WCP WELL	FADI AND MARTHA MOUBARAK	https://www.google.com/maps/place/17RLM5978704110
800782.0	PROPOSED WCP WELL	FADI AND MARTHA MOUBARAK	https://www.google.com/maps/place/17RLM5978704110
801106.0	PROPOSED WCP WELL	WILLIAM D & KATHRYN A MCKNIGHT	https://www.google.com/maps/place/17RLM5898704002
801106.0	PROPOSED WCP WELL	WILLIAM D & KATHRYN A MCKNIGHT	https://www.google.com/maps/place/17RLM5898704002
801106.0	PROPOSED WCP WELL	WILLIAM D & KATHRYN A MCKNIGHT	https://www.google.com/maps/place/17RLM5898704002

Well Permit number	Site Name	Well Owner	Google Map
801106.0	PROPOSED WCP WELL	WILLIAM D & KATHRYN A MCKNIGHT	https://www.google.com/maps/place/17RLM5898704002
801106.0	PROPOSED WCP WELL	WILLIAM D & KATHRYN A MCKNIGHT	https://www.google.com/maps/place/17RLM5898704002
801106.0	PROPOSED WCP WELL	WILLIAM D & KATHRYN A MCKNIGHT	https://www.google.com/maps/place/17RLM5898704002
801107.0	PROPOSED WCP WELL	WILLIAM D & KATHRYN A MCKNIGHT	https://www.google.com/maps/place/17RLM5898203998
802011.0	PROPOSED WCP WELL	TIITF/ UNIVERSITY OF SOUTH FL	https://www.google.com/maps/place/17RLM6167704598
802541.0	PROPOSED WCP WELL	WATSON / REILLY	https://www.google.com/maps/place/17RLM5646404500
802941.0	PROPOSED WCP WELL	TIITF/ UNIVERSITY OF SOUTH FL	https://www.google.com/maps/place/17RLM6168704308
803278.0	PROPOSED WCP WELL	HILLSBOROUGH COUNTY	https://www.google.com/maps/place/17RLM5759704475
804042.0	PROPOSED WCP WELL	WILLIAM D & KATHRYN A MCKNIGHT	https://www.google.com/maps/place/17RLM5898904004
804042.0	PROPOSED WCP WELL	WILLIAM D & KATHRYN A MCKNIGHT	https://www.google.com/maps/place/17RLM5898904004
804042.0	PROPOSED WCP WELL	WILLIAM D & KATHRYN A MCKNIGHT	https://www.google.com/maps/place/17RLM5898904004
804042.0	PROPOSED WCP WELL	WILLIAM D & KATHRYN A MCKNIGHT	https://www.google.com/maps/place/17RLM5898904004
804192.0	PROPOSED WCP WELL	TERRACE RIDGE INC	https://www.google.com/maps/place/17RLM6285703909
804192.0	PROPOSED WCP WELL	TERRACE RIDGE INC	https://www.google.com/maps/place/17RLM6285703909
805991.0	PROPOSED WCP WELL	DAVID JAY SMITH	https://www.google.com/maps/place/17RLM6251104743
806264.0	PROPOSED WCP WELL	JOHNNY E AND ANNETTE LAMBERT	https://www.google.com/maps/place/17RLM6318504165
806769.0	PROPOSED WCP WELL	PHIL PAWLOOSKI	https://www.google.com/maps/place/17RLM6252804177
810020.0	PROPOSED WCP WELL	LUIS J RODRIGUEZ	https://www.google.com/maps/place/17RLM5667304258
810101.0	PROPOSED WCP WELL	WILLIAM D AND KATHRYN A MCKNIGHT	https://www.google.com/maps/place/17RLM5897703998
810107.0	PROPOSED WCP WELL	WILLIAM D AND KATHRYN A MCKNIGHT	https://www.google.com/maps/place/17RLM5897204000
810107.0	PROPOSED WCP WELL	WILLIAM D AND KATHRYN A MCKNIGHT	https://www.google.com/maps/place/17

Well Permit number	Site Name	Well Owner	Google Map
			RLM5897204000
812787.0	PROPOSED WCP WELL	FADI AND MARTHA MOUBARAK	https://www.google.com/maps/place/17RLM5980804086
812787.0	PROPOSED WCP WELL	FADI AND MARTHA MOUBARAK	https://www.google.com/maps/place/17RLM5977304101
812840.0	PROPOSED WCP WELL	BALL METAL BEVERAGE CONTAINER CORP	https://www.google.com/maps/place/17RLM6169403449
812840.0	PROPOSED WCP WELL	BALL METAL BEVERAGE CONTAINER CORP	https://www.google.com/maps/place/17RLM6190203507
812840.0	PROPOSED WCP WELL	BALL METAL BEVERAGE CONTAINER CORP	https://www.google.com/maps/place/17RLM6179503585
812840.0	PROPOSED WCP WELL	BALL METAL BEVERAGE CONTAINER CORP	https://www.google.com/maps/place/17RLM6169503533
813352.0	PROPOSED WCP WELL	BRETT J GOCKA	https://www.google.com/maps/place/17RLM6259604273
814321.0	PROPOSED WCP WELL	SWEETWELL LAND LLC	https://www.google.com/maps/place/17RLM6084703497
814984.0	PROPOSED WCP WELL	BRETT J GOCKA	https://www.google.com/maps/place/17RLM6260104271
815770.0	PROPOSED WCP WELL	GAS-CON MANAGEMENT INC	https://www.google.com/maps/place/17RLM5838304110
816142.0	PROPOSED WCP WELL	JAMES MATTHEW FLOYD SR	https://www.google.com/maps/place/17RLM5777604576
819294.0	PROPOSED WCP WELL	MUNI NARAYAN & JANAKI NARAYAN	https://www.google.com/maps/place/17RLM5899603987
819294.0	PROPOSED WCP WELL	MUNI NARAYAN & JANAKI NARAYAN	https://www.google.com/maps/place/17RLM5899203988
819294.0	PROPOSED WCP WELL	MUNI NARAYAN & JANAKI NARAYAN	https://www.google.com/maps/place/17RLM5899203983
819294.0	PROPOSED WCP WELL	MUNI NARAYAN & JANAKI NARAYAN	https://www.google.com/maps/place/17RLM5898503988
819294.0	PROPOSED WCP WELL	MUNI NARAYAN & JANAKI NARAYAN	https://www.google.com/maps/place/17RLM5898503975
819294.0	PROPOSED WCP WELL	MUNI NARAYAN & JANAKI NARAYAN	https://www.google.com/maps/place/17RLM5899603978
819294.0	PROPOSED WCP WELL	MUNI NARAYAN & JANAKI NARAYAN	https://www.google.com/maps/place/17RLM5899103975
819294.0	PROPOSED WCP WELL	MUNI NARAYAN & JANAKI NARAYAN	https://www.google.com/maps/place/17RLM5898503981
819295.0	PROPOSED WCP WELL	WILLIAM D & KATHRYN A MCKNIGHT	https://www.google.com/maps/place/17RLM5897003998

Well Permit number	Site Name	Well Owner	Google Map
819295.0	PROPOSED WCP WELL	WILLIAM D & KATHRYN A MCKNIGHT	https://www.google.com/maps/place/17RLM5897104004
819295.0	PROPOSED WCP WELL	WILLIAM D & KATHRYN A MCKNIGHT	https://www.google.com/maps/place/17RLM5897403997
819295.0	PROPOSED WCP WELL	WILLIAM D & KATHRYN A MCKNIGHT	https://www.google.com/maps/place/17RLM5897603998
819295.0	PROPOSED WCP WELL	WILLIAM D & KATHRYN A MCKNIGHT	https://www.google.com/maps/place/17RLM5897604012
819295.0	PROPOSED WCP WELL	WILLIAM D & KATHRYN A MCKNIGHT	https://www.google.com/maps/place/17RLM5897504007
819295.0	PROPOSED WCP WELL	WILLIAM D & KATHRYN A MCKNIGHT	https://www.google.com/maps/place/17RLM5898503998
819295.0	PROPOSED WCP WELL	WILLIAM D & KATHRYN A MCKNIGHT	https://www.google.com/maps/place/17RLM5899104004
819296.0	PROPOSED WCP WELL	WILLIAM D & KATHRYN A MCKNIGHT	https://www.google.com/maps/place/17RLM5898604017
819296.0	PROPOSED WCP WELL	WILLIAM D & KATHRYN A MCKNIGHT	https://www.google.com/maps/place/17RLM5898404013
819296.0	PROPOSED WCP WELL	WILLIAM D & KATHRYN A MCKNIGHT	https://www.google.com/maps/place/17RLM5899803996
819296.0	PROPOSED WCP WELL	WILLIAM D & KATHRYN A MCKNIGHT	https://www.google.com/maps/place/17RLM5899003996
819296.0	PROPOSED WCP WELL	WILLIAM D & KATHRYN A MCKNIGHT	https://www.google.com/maps/place/17RLM5898404005
819296.0	PROPOSED WCP WELL	WILLIAM D & KATHRYN A MCKNIGHT	https://www.google.com/maps/place/17RLM5898304010
819296.0	PROPOSED WCP WELL	WILLIAM D & KATHRYN A MCKNIGHT	https://www.google.com/maps/place/17RLM5898804008
819296.0	PROPOSED WCP WELL	WILLIAM D & KATHRYN A MCKNIGHT	https://www.google.com/maps/place/17RLM5897804000
819297.0	PROPOSED WCP WELL	WILLIAM D & KATHRYN A MCKNIGHT	https://www.google.com/maps/place/17RLM5899804006
819297.0	PROPOSED WCP WELL	WILLIAM D & KATHRYN A MCKNIGHT	https://www.google.com/maps/place/17RLM5899804001
819297.0	PROPOSED WCP WELL	WILLIAM D & KATHRYN A MCKNIGHT	https://www.google.com/maps/place/17RLM5899804001
819297.0	PROPOSED WCP WELL	WILLIAM D & KATHRYN A MCKNIGHT	https://www.google.com/maps/place/17RLM5899804001
819297.0	PROPOSED WCP WELL	WILLIAM D & KATHRYN A MCKNIGHT	https://www.google.com/maps/place/17RLM5899804001
819297.0	PROPOSED WCP WELL	WILLIAM D & KATHRYN A MCKNIGHT	https://www.google.com/maps/place/17RLM5899804001

Well Permit number	Site Name	Well Owner	Google Map
			RLM5899804001
819297.0	PROPOSED WCP WELL	WILLIAM D & KATHRYN A MCKNIGHT	https://www.google.com/maps/place/17RLM5899804001
819297.0	PROPOSED WCP WELL	WILLIAM D & KATHRYN A MCKNIGHT	https://www.google.com/maps/place/17RLM5899804001
819298.0	PROPOSED WCP WELL	MUNI NARAYAN & JANAKI NARA	https://www.google.com/maps/place/17RLM5898503987
819298.0	PROPOSED WCP WELL	MUNI NARAYAN & JANAKI NARA	https://www.google.com/maps/place/17RLM5899603986
819298.0	PROPOSED WCP WELL	MUNI NARAYAN & JANAKI NARA	https://www.google.com/maps/place/17RLM5899403979
819298.0	PROPOSED WCP WELL	MUNI NARAYAN & JANAKI NARA	https://www.google.com/maps/place/17RLM5898503977
819298.0	PROPOSED WCP WELL	MUNI NARAYAN & JANAKI NARA	https://www.google.com/maps/place/17RLM5899503975
819298.0	PROPOSED WCP WELL	MUNI NARAYAN & JANAKI NARA	https://www.google.com/maps/place/17RLM5899503975
819298.0	PROPOSED WCP WELL	MUNI NARAYAN & JANAKI NARA	https://www.google.com/maps/place/17RLM5899503975
819298.0	PROPOSED WCP WELL	MUNI NARAYAN & JANAKI NARA	https://www.google.com/maps/place/17RLM5899503975
819300.0	PROPOSED WCP WELL	WILLIAM D & KATHRYN A MCKNIGHT	https://www.google.com/maps/place/17RLM5897604006
819300.0	PROPOSED WCP WELL	WILLIAM D & KATHRYN A MCKNIGHT	https://www.google.com/maps/place/17RLM5898604019
819300.0	PROPOSED WCP WELL	WILLIAM D & KATHRYN A MCKNIGHT	https://www.google.com/maps/place/17RLM5898904010
819300.0	PROPOSED WCP WELL	WILLIAM D & KATHRYN A MCKNIGHT	https://www.google.com/maps/place/17RLM5898504007
819300.0	PROPOSED WCP WELL	WILLIAM D & KATHRYN A MCKNIGHT	https://www.google.com/maps/place/17RLM5899304003
819300.0	PROPOSED WCP WELL	WILLIAM D & KATHRYN A MCKNIGHT	https://www.google.com/maps/place/17RLM5897303997
819300.0	PROPOSED WCP WELL	WILLIAM D & KATHRYN A MCKNIGHT	https://www.google.com/maps/place/17RLM5897204005
819300.0	PROPOSED WCP WELL	WILLIAM D & KATHRYN A MCKNIGHT	https://www.google.com/maps/place/17RLM5897604013
819978.0	PROPOSED WCP WELL	GENERAL REALTY & INVESTMENT CO.,	https://www.google.com/maps/place/17RLM6296604057
819978.0	PROPOSED WCP WELL	GENERAL REALTY & INVESTMENT CO.,	https://www.google.com/maps/place/17RLM6295604060

Well Permit number	Site Name	Well Owner	Google Map
819978.0	PROPOSED WCP WELL	GENERAL REALTY & INVESTMENT CO.,	https://www.google.com/maps/place/17RLM6297304060
819978.0	PROPOSED WCP WELL	GENERAL REALTY & INVESTMENT CO.,	https://www.google.com/maps/place/17RLM6297304060
819978.0	PROPOSED WCP WELL	GENERAL REALTY & INVESTMENT CO.,	https://www.google.com/maps/place/17RLM6297804059
819978.0	PROPOSED WCP WELL	GENERAL REALTY & INVESTMENT CO.,	https://www.google.com/maps/place/17RLM6297704060
819978.0	PROPOSED WCP WELL	GENERAL REALTY & INVESTMENT CO.,	https://www.google.com/maps/place/17RLM6296204051
819978.0	PROPOSED WCP WELL	GENERAL REALTY & INVESTMENT CO.,	https://www.google.com/maps/place/17RLM6296204058
819979.0	PROPOSED WCP WELL	GENERAL REALTY & INVESTMENT CO.,	https://www.google.com/maps/place/17RLM6297204058
819979.0	PROPOSED WCP WELL	GENERAL REALTY & INVESTMENT CO.,	https://www.google.com/maps/place/17RLM6297704057
819979.0	PROPOSED WCP WELL	GENERAL REALTY & INVESTMENT CO.,	https://www.google.com/maps/place/17RLM6297904053
819979.0	PROPOSED WCP WELL	GENERAL REALTY & INVESTMENT CO.,	https://www.google.com/maps/place/17RLM6297304052
819979.0	PROPOSED WCP WELL	GENERAL REALTY & INVESTMENT CO.,	https://www.google.com/maps/place/17RLM6296804050
819979.0	PROPOSED WCP WELL	GENERAL REALTY & INVESTMENT CO.,	https://www.google.com/maps/place/17RLM6296704051
819979.0	PROPOSED WCP WELL	GENERAL REALTY & INVESTMENT CO.,	https://www.google.com/maps/place/17RLM6295304054
819979.0	PROPOSED WCP WELL	GENERAL REALTY & INVESTMENT CO.,	https://www.google.com/maps/place/17RLM6295204053
819980.0	PROPOSED WCP WELL	GENERAL REALTY & INVESTMENT CO.,	https://www.google.com/maps/place/17RLM6295604052
819980.0	PROPOSED WCP WELL	GENERAL REALTY & INVESTMENT CO.,	https://www.google.com/maps/place/17RLM6297104048
819980.0	PROPOSED WCP WELL	GENERAL REALTY & INVESTMENT CO.,	https://www.google.com/maps/place/17RLM6297004048
819980.0	PROPOSED WCP WELL	GENERAL REALTY & INVESTMENT CO.,	https://www.google.com/maps/place/17RLM6297604048
819980.0	PROPOSED WCP WELL	GENERAL REALTY & INVESTMENT CO.,	https://www.google.com/maps/place/17RLM6298204051
819980.0	PROPOSED WCP WELL	GENERAL REALTY & INVESTMENT CO.,	https://www.google.com/maps/place/17RLM6298104049
819980.0	PROPOSED WCP WELL	GENERAL REALTY & INVESTMENT CO.,	https://www.google.com/maps/place/17

Well Permit number	Site Name	Well Owner	Google Map
			RLM6299004050
819980.0	PROPOSED WCP WELL	GENERAL REALTY & INVESTMENT CO.,	https://www.google.com/maps/place/17RLM6298704051
819982.0	PROPOSED WCP WELL	GENERAL REALTY & INVESTMENT CO.,	https://www.google.com/maps/place/17RLM6298104063
819982.0	PROPOSED WCP WELL	GENERAL REALTY & INVESTMENT CO.,	https://www.google.com/maps/place/17RLM6296804063
819982.0	PROPOSED WCP WELL	GENERAL REALTY & INVESTMENT CO.,	https://www.google.com/maps/place/17RLM6296104059
819982.0	PROPOSED WCP WELL	GENERAL REALTY & INVESTMENT CO.,	https://www.google.com/maps/place/17RLM6297204063
819983.0	PROPOSED WCP WELL	GENERAL REALTY & INVESTMENT CO.,	https://www.google.com/maps/place/17RLM6295904056
819983.0	PROPOSED WCP WELL	GENERAL REALTY & INVESTMENT CO.,	https://www.google.com/maps/place/17RLM6296304055
819983.0	PROPOSED WCP WELL	GENERAL REALTY & INVESTMENT CO.,	https://www.google.com/maps/place/17RLM6297504050
819983.0	PROPOSED WCP WELL	GENERAL REALTY & INVESTMENT CO.,	https://www.google.com/maps/place/17RLM6297504049
819983.0	PROPOSED WCP WELL	GENERAL REALTY & INVESTMENT CO.,	https://www.google.com/maps/place/17RLM6297404057
819983.0	PROPOSED WCP WELL	GENERAL REALTY & INVESTMENT CO.,	https://www.google.com/maps/place/17RLM6297504056
819983.0	PROPOSED WCP WELL	GENERAL REALTY & INVESTMENT CO.,	https://www.google.com/maps/place/17RLM6298004051
819983.0	PROPOSED WCP WELL	GENERAL REALTY & INVESTMENT CO.,	https://www.google.com/maps/place/17RLM6298804057
819984.0	PROPOSED WCP WELL	GENERAL REALTY & INVESTMENT CO.,	https://www.google.com/maps/place/17RLM6298904049
819984.0	PROPOSED WCP WELL	GENERAL REALTY & INVESTMENT CO.,	https://www.google.com/maps/place/17RLM6297704059
819984.0	PROPOSED WCP WELL	GENERAL REALTY & INVESTMENT CO.,	https://www.google.com/maps/place/17RLM6297104059
819984.0	PROPOSED WCP WELL	GENERAL REALTY & INVESTMENT CO.,	https://www.google.com/maps/place/17RLM6297304054
819984.0	PROPOSED WCP WELL	GENERAL REALTY & INVESTMENT CO.,	https://www.google.com/maps/place/17RLM6297504045
820733.0	PROPOSED WCP WELL	BROOKS DEBARTOLO CHARITIES INC	https://www.google.com/maps/place/17RLM5687603412
821964.0	PROPOSED WCP WELL	ROBERT W ANDREW JR	https://www.google.com/maps/place/17RLM5610704297

Well Permit number	Site Name	Well Owner	Google Map
823080.0	PROPOSED WCP WELL	BROOKS DEBARTOLO CHARITIES INC	https://www.google.com/maps/place/17RLM5687503413
823773.0	PROPOSED WCP WELL	STEVEN AND VICKIE L FOOCE	https://www.google.com/maps/place/17RLM5960404679
824636.0	PROPOSED WCP WELL	LINDA S FYFE	https://www.google.com/maps/place/17RLM5609104264
824663.0	PROPOSED WCP WELL	FLORIDA DOT	https://www.google.com/maps/place/17RLM5740004755
824663.0	PROPOSED WCP WELL	FLORIDA DOT	https://www.google.com/maps/place/17RLM5740004755
824663.0	PROPOSED WCP WELL	FLORIDA DOT	https://www.google.com/maps/place/17RLM5740004755
824664.0	PROPOSED WCP WELL	CIRCLE K PROPERTIES INC	https://www.google.com/maps/place/17RLM5742304749
824664.0	PROPOSED WCP WELL	CIRCLE K PROPERTIES INC	https://www.google.com/maps/place/17RLM5740804740
824664.0	PROPOSED WCP WELL	CIRCLE K PROPERTIES INC	https://www.google.com/maps/place/17RLM5742304749
824664.0	PROPOSED WCP WELL	CIRCLE K PROPERTIES INC	https://www.google.com/maps/place/17RLM5742304749
824664.0	PROPOSED WCP WELL	CIRCLE K PROPERTIES INC	https://www.google.com/maps/place/17RLM5742304749
826829.0	PROPOSED WCP WELL	FLORIDA DOT	https://www.google.com/maps/place/17RLM5737304732
826829.0	PROPOSED WCP WELL	FLORIDA DOT	https://www.google.com/maps/place/17RLM5737304732
826829.0	PROPOSED WCP WELL	FLORIDA DOT	https://www.google.com/maps/place/17RLM5737304732
827677.0	PROPOSED WCP WELL	RSCD PROPERTIES LLC	https://www.google.com/maps/place/17RLM5836104108
827677.0	PROPOSED WCP WELL	RSCD PROPERTIES LLC	https://www.google.com/maps/place/17RLM5836104108
827678.0	PROPOSED WCP WELL	RSCD PROPERTIES LLC	https://www.google.com/maps/place/17RLM5835404117
827679.0	PROPOSED WCP WELL	RSCD PROPERTIES LLC	https://www.google.com/maps/place/17RLM5835504110
827691.0	PROPOSED WCP WELL	RSCD PROPERTIES LLC	https://www.google.com/maps/place/17RLM5835604108
829516.0	PROPOSED WCP WELL	PRT CORP	https://www.google.com/maps/place/17RLM5734504154
829516.0	PROPOSED WCP WELL	PRT CORP	https://www.google.com/maps/place/17

Well Permit number	Site Name	Well Owner	Google Map
			RLM5734504163
829516.0	PROPOSED WCP WELL	PRT CORP	https://www.google.com/maps/place/17RLM5734304176
829516.0	PROPOSED WCP WELL	PRT CORP	https://www.google.com/maps/place/17RLM5734504154
829516.0	PROPOSED WCP WELL	PRT CORP	https://www.google.com/maps/place/17RLM5734504154
829516.0	PROPOSED WCP WELL	PRT CORP	https://www.google.com/maps/place/17RLM5734504154
829516.0	PROPOSED WCP WELL	PRT CORP	https://www.google.com/maps/place/17RLM5734504154
829516.0	PROPOSED WCP WELL	PRT CORP	https://www.google.com/maps/place/17RLM5734504154
829517.0	PROPOSED WCP WELL	STORAGE EQUITIES INC DEPT PT-FL 20152	https://www.google.com/maps/place/17RLM5733004197
829517.0	PROPOSED WCP WELL	STORAGE EQUITIES INC DEPT PT-FL 20152	https://www.google.com/maps/place/17RLM5732904197
829517.0	PROPOSED WCP WELL	STORAGE EQUITIES INC DEPT PT-FL 20152	https://www.google.com/maps/place/17RLM5733004197
829551.0	PROPOSED WCP WELL	HILLSBOROUGH COUNTY	https://www.google.com/maps/place/17RLM5735204182
829551.0	PROPOSED WCP WELL	HILLSBOROUGH COUNTY	https://www.google.com/maps/place/17RLM5734804192
829585.0	PROPOSED WCP WELL	UNIVERSITY OF S FL RESEARCH FOUND.	https://www.google.com/maps/place/17RLM6080504353
834145.0	PROPOSED WCP WELL	TIITF/ UNIVERSITY OF SOUTH FL	https://www.google.com/maps/place/17RLM6037604683
834145.0	PROPOSED WCP WELL	TIITF/ UNIVERSITY OF SOUTH FL	https://www.google.com/maps/place/17RLM6039904718
834145.0	PROPOSED WCP WELL	TIITF/ UNIVERSITY OF SOUTH FL	https://www.google.com/maps/place/17RLM6038104713
834145.0	PROPOSED WCP WELL	TIITF/ UNIVERSITY OF SOUTH FL	https://www.google.com/maps/place/17RLM6039004693
834145.0	PROPOSED WCP WELL	TIITF/ UNIVERSITY OF SOUTH FL	https://www.google.com/maps/place/17RLM6034504703
834145.0	PROPOSED WCP WELL	TIITF/ UNIVERSITY OF SOUTH FL	https://www.google.com/maps/place/17RLM6039204710
834145.0	PROPOSED WCP WELL	TIITF/ UNIVERSITY OF SOUTH FL	https://www.google.com/maps/place/17RLM6037504693
834145.0	PROPOSED WCP WELL	TIITF/ UNIVERSITY OF SOUTH FL	https://www.google.com/maps/place/17RLM6036804650

Well Permit number	Site Name	Well Owner	Google Map
834478.0	PROPOSED WCP WELL	FLORIDA HOME PARTNERSHIP INC	https://www.google.com/maps/place/17RLM5781404822
834864.0	PROPOSED WCP WELL	TIITF/ UNIVERSITY OF SOUTH FL	https://www.google.com/maps/place/17RLM6037204710
834864.0	PROPOSED WCP WELL	TIITF/ UNIVERSITY OF SOUTH FL	https://www.google.com/maps/place/17RLM6037204710
834864.0	PROPOSED WCP WELL	TIITF/ UNIVERSITY OF SOUTH FL	https://www.google.com/maps/place/17RLM6037204710
834864.0	PROPOSED WCP WELL	TIITF/ UNIVERSITY OF SOUTH FL	https://www.google.com/maps/place/17RLM6037204710
834864.0	PROPOSED WCP WELL	TIITF/ UNIVERSITY OF SOUTH FL	https://www.google.com/maps/place/17RLM6037204710
834864.0	PROPOSED WCP WELL	TIITF/ UNIVERSITY OF SOUTH FL	https://www.google.com/maps/place/17RLM6037204710
834864.0	PROPOSED WCP WELL	TIITF/ UNIVERSITY OF SOUTH FL	https://www.google.com/maps/place/17RLM6037204710
834864.0	PROPOSED WCP WELL	TIITF/ UNIVERSITY OF SOUTH FL	https://www.google.com/maps/place/17RLM6037204710
834864.0	PROPOSED WCP WELL	TIITF/ UNIVERSITY OF SOUTH FL	https://www.google.com/maps/place/17RLM6037204710
834866.0	PROPOSED WCP WELL	TIITF/ UNIVERSITY OF SOUTH FL	https://www.google.com/maps/place/17RLM6041304700
834866.0	PROPOSED WCP WELL	TIITF/ UNIVERSITY OF SOUTH FL	https://www.google.com/maps/place/17RLM6041304700
834866.0	PROPOSED WCP WELL	TIITF/ UNIVERSITY OF SOUTH FL	https://www.google.com/maps/place/17RLM6041304700
834866.0	PROPOSED WCP WELL	TIITF/ UNIVERSITY OF SOUTH FL	https://www.google.com/maps/place/17RLM6041304700
834866.0	PROPOSED WCP WELL	TIITF/ UNIVERSITY OF SOUTH FL	https://www.google.com/maps/place/17RLM6041304700
834866.0	PROPOSED WCP WELL	TIITF/ UNIVERSITY OF SOUTH FL	https://www.google.com/maps/place/17RLM6041304700
834866.0	PROPOSED WCP WELL	TIITF/ UNIVERSITY OF SOUTH FL	https://www.google.com/maps/place/17RLM6041304700
834866.0	PROPOSED WCP WELL	TIITF/ UNIVERSITY OF SOUTH FL	https://www.google.com/maps/place/17RLM6041304700
834868.0	PROPOSED WCP WELL	TIITF/ UNIVERSITY OF SOUTH FL	https://www.google.com/maps/place/17RLM6039404732
834868.0	PROPOSED WCP WELL	TIITF/ UNIVERSITY OF SOUTH FL	https://www.google.com/maps/place/17RLM6039404732
834868.0	PROPOSED WCP WELL	TIITF/ UNIVERSITY OF SOUTH FL	https://www.google.com/maps/place/17RLM6039404732
834868.0	PROPOSED WCP WELL	TIITF/ UNIVERSITY OF SOUTH FL	https://www.google.com/maps/place/17RLM6039404732

Well Permit number	Site Name	Well Owner	Google Map
			RLM6039404732
834868.0	PROPOSED WCP WELL	TIITF/ UNIVERSITY OF SOUTH FL	https://www.google.com/maps/place/17RLM6039404732
834868.0	PROPOSED WCP WELL	TIITF/ UNIVERSITY OF SOUTH FL	https://www.google.com/maps/place/17RLM6039404732
834868.0	PROPOSED WCP WELL	TIITF/ UNIVERSITY OF SOUTH FL	https://www.google.com/maps/place/17RLM6039404732
834868.0	PROPOSED WCP WELL	TIITF/ UNIVERSITY OF SOUTH FL	https://www.google.com/maps/place/17RLM6039404732
834872.0	PROPOSED WCP WELL	TIITF/ UNIVERSITY OF SOUTH FL	https://www.google.com/maps/place/17RLM6039004701
834872.0	PROPOSED WCP WELL	TIITF/ UNIVERSITY OF SOUTH FL	https://www.google.com/maps/place/17RLM6039004701
834872.0	PROPOSED WCP WELL	TIITF/ UNIVERSITY OF SOUTH FL	https://www.google.com/maps/place/17RLM6039004701
834872.0	PROPOSED WCP WELL	TIITF/ UNIVERSITY OF SOUTH FL	https://www.google.com/maps/place/17RLM6039004701
834872.0	PROPOSED WCP WELL	TIITF/ UNIVERSITY OF SOUTH FL	https://www.google.com/maps/place/17RLM6039004701
834872.0	PROPOSED WCP WELL	TIITF/ UNIVERSITY OF SOUTH FL	https://www.google.com/maps/place/17RLM6039004701
834872.0	PROPOSED WCP WELL	TIITF/ UNIVERSITY OF SOUTH FL	https://www.google.com/maps/place/17RLM6039004701
834872.0	PROPOSED WCP WELL	TIITF/ UNIVERSITY OF SOUTH FL	https://www.google.com/maps/place/17RLM6039004701
834872.0	PROPOSED WCP WELL	TIITF/ UNIVERSITY OF SOUTH FL	https://www.google.com/maps/place/17RLM6039004701
834872.0	PROPOSED WCP WELL	TIITF/ UNIVERSITY OF SOUTH FL	https://www.google.com/maps/place/17RLM6039004701
834873.0	PROPOSED WCP WELL	TIITF/ UNIVERSITY OF SOUTH FL	https://www.google.com/maps/place/17RLM6042104717
834873.0	PROPOSED WCP WELL	TIITF/ UNIVERSITY OF SOUTH FL	https://www.google.com/maps/place/17RLM6042104717
834873.0	PROPOSED WCP WELL	TIITF/ UNIVERSITY OF SOUTH FL	https://www.google.com/maps/place/17RLM6042104717
834873.0	PROPOSED WCP WELL	TIITF/ UNIVERSITY OF SOUTH FL	https://www.google.com/maps/place/17RLM6042104717
834873.0	PROPOSED WCP WELL	TIITF/ UNIVERSITY OF SOUTH FL	https://www.google.com/maps/place/17RLM6042104717
834873.0	PROPOSED WCP WELL	TIITF/ UNIVERSITY OF SOUTH FL	https://www.google.com/maps/place/17RLM6042104717
834873.0	PROPOSED WCP WELL	TIITF/ UNIVERSITY OF SOUTH FL	https://www.google.com/maps/place/17RLM6042104717
834873.0	PROPOSED WCP WELL	TIITF/ UNIVERSITY OF SOUTH FL	https://www.google.com/maps/place/17RLM6042104717
834873.0	PROPOSED WCP WELL	TIITF/ UNIVERSITY OF SOUTH FL	https://www.google.com/maps/place/17RLM6042104717

Well Permit number	Site Name	Well Owner	Google Map
834874.0	PROPOSED WCP WELL	TIITF/ UNIVERSITY OF SOUTH FL	https://www.google.com/maps/place/17RLM6034004714
837161.0	PROPOSED WCP WELL	BROOKS DEBARTOLO CHARITIES INC	https://www.google.com/maps/place/17RLM5694003330
837182.0	PROPOSED WCP WELL	BROOKS DEBARTOLO CHARITIES INC	https://www.google.com/maps/place/17RLM5693803406
837469.0	PROPOSED WCP WELL	CAKK VENTURES FOWLER LLC	https://www.google.com/maps/place/17RLM5835304194
837469.0	PROPOSED WCP WELL	CAKK VENTURES FOWLER LLC	https://www.google.com/maps/place/17RLM5830504177
841464.0	PROPOSED WCP WELL	MARTHA J CLARK LIFE ESTATE	https://www.google.com/maps/place/17RLM6253104295
841557.0	PROPOSED WCP WELL	MAVIS CARRIDICE ALBIZU	https://www.google.com/maps/place/17RLM6240804454
841602.0	PROPOSED WCP WELL	ORION VENTURE VI LLC	https://www.google.com/maps/place/17RLM5822504024
841602.0	PROPOSED WCP WELL	ORION VENTURE VI LLC	https://www.google.com/maps/place/17RLM5822504007
841602.0	PROPOSED WCP WELL	ORION VENTURE VI LLC	https://www.google.com/maps/place/17RLM5821204004
841602.0	PROPOSED WCP WELL	ORION VENTURE VI LLC	https://www.google.com/maps/place/17RLM5821104023
841602.0	PROPOSED WCP WELL	ORION VENTURE VI LLC	https://www.google.com/maps/place/17RLM5821104023
841602.0	PROPOSED WCP WELL	ORION VENTURE VI LLC	https://www.google.com/maps/place/17RLM5821104023
841602.0	PROPOSED WCP WELL	ORION VENTURE VI LLC	https://www.google.com/maps/place/17RLM5821104023
841602.0	PROPOSED WCP WELL	ORION VENTURE VI LLC	https://www.google.com/maps/place/17RLM5821104023
841602.0	PROPOSED WCP WELL	ORION VENTURE VI LLC	https://www.google.com/maps/place/17RLM5822304010
842089.0	PROPOSED WCP WELL	ORION VENTURE VI LLC	https://www.google.com/maps/place/17RLM5822304009
842089.0	PROPOSED WCP WELL	ORION VENTURE VI LLC	https://www.google.com/maps/place/17RLM5820704026
842089.0	PROPOSED WCP WELL	ORION VENTURE VI LLC	https://www.google.com/maps/place/17RLM5823803989
842556.0	PROPOSED WCP WELL	HILLSBOROUGH COUNTY	https://www.google.com/maps/place/17RLM6219303950
842658.0	PROPOSED WCP WELL	SANDRO BOTTO	https://www.google.com/maps/place/17RLM5721804488
843491.0	PROPOSED WCP WELL	AMSOUTH BANK	https://www.google.com/maps/place/17

Well Permit number	Site Name	Well Owner	Google Map
			RLM6299103221
843492.0	PROPOSED WCP WELL	NORMANDY ACQUISITION LP	https://www.google.com/maps/place/17RLM6286803296
843492.0	PROPOSED WCP WELL	NORMANDY ACQUISITION LP	https://www.google.com/maps/place/17RLM6288003271
843493.0	PROPOSED WCP WELL	LIFEPATH HOSPICE & PALLIATIVE CARE INC	https://www.google.com/maps/place/17RLM6283003373
847137.0	PROPOSED WCP WELL	PELTZER HORST	https://www.google.com/maps/place/17RLM6270604452
848064.0	PROPOSED WCP WELL	TIITF/ UNIVERSITY OF SOUTH FL	https://www.google.com/maps/place/17RLM6031704688
848064.0	PROPOSED WCP WELL	TIITF/ UNIVERSITY OF SOUTH FL	https://www.google.com/maps/place/17RLM6039804702
848064.0	PROPOSED WCP WELL	TIITF/ UNIVERSITY OF SOUTH FL	https://www.google.com/maps/place/17RLM6038404709
848064.0	PROPOSED WCP WELL	TIITF/ UNIVERSITY OF SOUTH FL	https://www.google.com/maps/place/17RLM6038104715
848064.0	PROPOSED WCP WELL	TIITF/ UNIVERSITY OF SOUTH FL	https://www.google.com/maps/place/17RLM6031704688
848064.0	PROPOSED WCP WELL	TIITF/ UNIVERSITY OF SOUTH FL	https://www.google.com/maps/place/17RLM6031704688
848068.0	PROPOSED WCP WELL	TIITF/ UNIVERSITY OF SOUTH FL	https://www.google.com/maps/place/17RLM6034304676
848068.0	PROPOSED WCP WELL	TIITF/ UNIVERSITY OF SOUTH FL	https://www.google.com/maps/place/17RLM6042304696
848068.0	PROPOSED WCP WELL	TIITF/ UNIVERSITY OF SOUTH FL	https://www.google.com/maps/place/17RLM6039804712
848068.0	PROPOSED WCP WELL	TIITF/ UNIVERSITY OF SOUTH FL	https://www.google.com/maps/place/17RLM6034304676
848068.0	PROPOSED WCP WELL	TIITF/ UNIVERSITY OF SOUTH FL	https://www.google.com/maps/place/17RLM6034304676
848068.0	PROPOSED WCP WELL	TIITF/ UNIVERSITY OF SOUTH FL	https://www.google.com/maps/place/17RLM6034304676
848070.0	PROPOSED WCP WELL	TIITF/ UNIVERSITY OF SOUTH FL	https://www.google.com/maps/place/17RLM6033004690
848877.0	PROPOSED WCP WELL	ORION VENTURE VI LLC	https://www.google.com/maps/place/17RLM5821904021
848877.0	PROPOSED WCP WELL	ORION VENTURE VI LLC	https://www.google.com/maps/place/17RLM5820904027
848877.0	PROPOSED WCP WELL	ORION VENTURE VI LLC	https://www.google.com/maps/place/17RLM5821204006

Well Permit number	Site Name	Well Owner	Google Map
848877.0	PROPOSED WCP WELL	ORION VENTURE VI LLC	https://www.google.com/maps/place/17RLM5823104010
848877.0	PROPOSED WCP WELL	ORION VENTURE VI LLC	https://www.google.com/maps/place/17RLM5823104004
848877.0	PROPOSED WCP WELL	ORION VENTURE VI LLC	https://www.google.com/maps/place/17RLM5825003995
848877.0	PROPOSED WCP WELL	ORION VENTURE VI LLC	https://www.google.com/maps/place/17RLM5821904021
848877.0	PROPOSED WCP WELL	ORION VENTURE VI LLC	https://www.google.com/maps/place/17RLM5821904021
849088.0	PROPOSED WCP WELL	FOWLER AVENUE LLC	https://www.google.com/maps/place/17RLM5732204070
849088.0	PROPOSED WCP WELL	FOWLER AVENUE LLC	https://www.google.com/maps/place/17RLM5732904064
849088.0	PROPOSED WCP WELL	FOWLER AVENUE LLC	https://www.google.com/maps/place/17RLM5734304060
849088.0	PROPOSED WCP WELL	FOWLER AVENUE LLC	https://www.google.com/maps/place/17RLM5734404066
849088.0	PROPOSED WCP WELL	FOWLER AVENUE LLC	https://www.google.com/maps/place/17RLM5734304071
849552.0	PROPOSED WCP WELL	HOUSING AUTHORITY OF THE CITY	https://www.google.com/maps/place/17RLM5904903781
849714.0	PROPOSED WCP WELL	ORION VENTURE VI LLC	https://www.google.com/maps/place/17RLM5847504035
849714.0	PROPOSED WCP WELL	ORION VENTURE VI LLC	https://www.google.com/maps/place/17RLM5847504035
849715.0	PROPOSED WCP WELL	LLOYD OF N AMERICA INC	https://www.google.com/maps/place/17RLM5849904008
849715.0	PROPOSED WCP WELL	LLOYD OF N AMERICA INC	https://www.google.com/maps/place/17RLM5849004026
849715.0	PROPOSED WCP WELL	LLOYD OF N AMERICA INC	https://www.google.com/maps/place/17RLM5850004008
849730.0	PROPOSED WCP WELL	UNIVERSITY OF SOUTH FLORIDA RE	https://www.google.com/maps/place/17RLM6075404291
849925.0	PROPOSED WCP WELL	PRT CORP	https://www.google.com/maps/place/17RLM5733504180
849925.0	PROPOSED WCP WELL	PRT CORP	https://www.google.com/maps/place/17RLM5735204191
850610.0	PROPOSED WCP WELL	88 STAR HOLDINGS, LLC ATTN: SAM CHUNG	https://www.google.com/maps/place/17RLM5639803928
852079.0	PROPOSED WCP WELL	TIITF/ UNIVERSITY OF SOUTH FL	https://www.google.com/maps/place/17

Well Permit number	Site Name	Well Owner	Google Map
			RLM6206204165
852125.0	PROPOSED WCP WELL	FOWLER AVENUE LLC	https://www.google.com/maps/place/17RLM5735604056
852693.0	PROPOSED WCP WELL	FERRANTE LORI A	https://www.google.com/maps/place/17RLM6259904324
852985.0	PROPOSED WCP WELL	88 STAR HOLDINGS, LLC ATTN: SAM	https://www.google.com/maps/place/17RLM5641403921
856031.0	PROPOSED WCP WELL	MLT OF TAMPA INC	https://www.google.com/maps/place/17RLM6240803974
856031.0	PROPOSED WCP WELL	MLT OF TAMPA INC	https://www.google.com/maps/place/17RLM6240803988
856031.0	PROPOSED WCP WELL	MLT OF TAMPA INC	https://www.google.com/maps/place/17RLM6241803968
856094.0	PROPOSED WCP WELL	ORION VENTURE VI LLC	https://www.google.com/maps/place/17RLM5821804022
856094.0	PROPOSED WCP WELL	ORION VENTURE VI LLC	https://www.google.com/maps/place/17RLM5821804022
856094.0	PROPOSED WCP WELL	ORION VENTURE VI LLC	https://www.google.com/maps/place/17RLM5821804022
856094.0	PROPOSED WCP WELL	ORION VENTURE VI LLC	https://www.google.com/maps/place/17RLM5821804022
856094.0	PROPOSED WCP WELL	ORION VENTURE VI LLC	https://www.google.com/maps/place/17RLM5821804022
856493.0	PROPOSED WCP WELL	CATFISH REAL ESTATE LLC	https://www.google.com/maps/place/17RLM5896804001
856493.0	PROPOSED WCP WELL	CATFISH REAL ESTATE LLC	https://www.google.com/maps/place/17RLM5896804001
856493.0	PROPOSED WCP WELL	CATFISH REAL ESTATE LLC	https://www.google.com/maps/place/17RLM5896804001
856493.0	PROPOSED WCP WELL	CATFISH REAL ESTATE LLC	https://www.google.com/maps/place/17RLM5896804001
856493.0	PROPOSED WCP WELL	CATFISH REAL ESTATE LLC	https://www.google.com/maps/place/17RLM5896804001
856493.0	PROPOSED WCP WELL	CATFISH REAL ESTATE LLC	https://www.google.com/maps/place/17RLM5896804001
856493.0	PROPOSED WCP WELL	CATFISH REAL ESTATE LLC	https://www.google.com/maps/place/17RLM5896804001
856493.0	PROPOSED WCP WELL	CATFISH REAL ESTATE LLC	https://www.google.com/maps/place/17RLM5896804001
856493.0	PROPOSED WCP WELL	CATFISH REAL ESTATE LLC	https://www.google.com/maps/place/17RLM5896804001
856494.0	PROPOSED WCP WELL	CATFISH REAL ESTATE LLC	https://www.google.com/maps/place/17RLM5897204004

Well Permit number	Site Name	Well Owner	Google Map
856494.0	PROPOSED WCP WELL	CATFISH REAL ESTATE LLC	https://www.google.com/maps/place/17RLM5897204004
856494.0	PROPOSED WCP WELL	CATFISH REAL ESTATE LLC	https://www.google.com/maps/place/17RLM5897204004
856494.0	PROPOSED WCP WELL	CATFISH REAL ESTATE LLC	https://www.google.com/maps/place/17RLM5897204004
856494.0	PROPOSED WCP WELL	CATFISH REAL ESTATE LLC	https://www.google.com/maps/place/17RLM5897204004
856494.0	PROPOSED WCP WELL	CATFISH REAL ESTATE LLC	https://www.google.com/maps/place/17RLM5897204004
856494.0	PROPOSED WCP WELL	CATFISH REAL ESTATE LLC	https://www.google.com/maps/place/17RLM5897204004
856494.0	PROPOSED WCP WELL	CATFISH REAL ESTATE LLC	https://www.google.com/maps/place/17RLM5897204004
856495.0	PROPOSED WCP WELL	CATFISH REAL ESTATE LLC	https://www.google.com/maps/place/17RLM5897504000
856495.0	PROPOSED WCP WELL	CATFISH REAL ESTATE LLC	https://www.google.com/maps/place/17RLM5897504000
856495.0	PROPOSED WCP WELL	CATFISH REAL ESTATE LLC	https://www.google.com/maps/place/17RLM5897504000
856495.0	PROPOSED WCP WELL	CATFISH REAL ESTATE LLC	https://www.google.com/maps/place/17RLM5897504000
856495.0	PROPOSED WCP WELL	CATFISH REAL ESTATE LLC	https://www.google.com/maps/place/17RLM5897504000
856495.0	PROPOSED WCP WELL	CATFISH REAL ESTATE LLC	https://www.google.com/maps/place/17RLM5897504000
856495.0	PROPOSED WCP WELL	CATFISH REAL ESTATE LLC	https://www.google.com/maps/place/17RLM5897504000
856495.0	PROPOSED WCP WELL	CATFISH REAL ESTATE LLC	https://www.google.com/maps/place/17RLM5897504000
856495.0	PROPOSED WCP WELL	CATFISH REAL ESTATE LLC	https://www.google.com/maps/place/17RLM5897504000
856496.0	PROPOSED WCP WELL	CATFISH REAL ESTATE LLC	https://www.google.com/maps/place/17RLM5898303997
856496.0	PROPOSED WCP WELL	CATFISH REAL ESTATE LLC	https://www.google.com/maps/place/17RLM5898303997
856496.0	PROPOSED WCP WELL	CATFISH REAL ESTATE LLC	https://www.google.com/maps/place/17RLM5898303997
856496.0	PROPOSED WCP WELL	CATFISH REAL ESTATE LLC	https://www.google.com/maps/place/17RLM5898303997
856496.0	PROPOSED WCP WELL	CATFISH REAL ESTATE LLC	https://www.google.com/maps/place/17RLM5898303997
856496.0	PROPOSED WCP WELL	CATFISH REAL ESTATE LLC	https://www.google.com/maps/place/17RLM5898303997

Well Permit number	Site Name	Well Owner	Google Map
			RLM5898303997
856496.0	PROPOSED WCP WELL	CATFISH REAL ESTATE LLC	https://www.google.com/maps/place/17RLM5898303997
856496.0	PROPOSED WCP WELL	CATFISH REAL ESTATE LLC	https://www.google.com/maps/place/17RLM5898303997
856497.0	PROPOSED WCP WELL	CATFISH REAL ESTATE LLC	https://www.google.com/maps/place/17RLM5898704011
856497.0	PROPOSED WCP WELL	CATFISH REAL ESTATE LLC	https://www.google.com/maps/place/17RLM5898704011
856497.0	PROPOSED WCP WELL	CATFISH REAL ESTATE LLC	https://www.google.com/maps/place/17RLM5898704011
856497.0	PROPOSED WCP WELL	CATFISH REAL ESTATE LLC	https://www.google.com/maps/place/17RLM5898704011
856497.0	PROPOSED WCP WELL	CATFISH REAL ESTATE LLC	https://www.google.com/maps/place/17RLM5898704011
856497.0	PROPOSED WCP WELL	CATFISH REAL ESTATE LLC	https://www.google.com/maps/place/17RLM5898704011
856497.0	PROPOSED WCP WELL	CATFISH REAL ESTATE LLC	https://www.google.com/maps/place/17RLM5898704011
856497.0	PROPOSED WCP WELL	CATFISH REAL ESTATE LLC	https://www.google.com/maps/place/17RLM5898704011
856497.0	PROPOSED WCP WELL	CATFISH REAL ESTATE LLC	https://www.google.com/maps/place/17RLM5898704011
856497.0	PROPOSED WCP WELL	CATFISH REAL ESTATE LLC	https://www.google.com/maps/place/17RLM5898704011
856498.0	PROPOSED WCP WELL	CATFISH REAL ESTATE LLC	https://www.google.com/maps/place/17RLM5898903998
856498.0	PROPOSED WCP WELL	CATFISH REAL ESTATE LLC	https://www.google.com/maps/place/17RLM5898903998
856498.0	PROPOSED WCP WELL	CATFISH REAL ESTATE LLC	https://www.google.com/maps/place/17RLM5898903998
856498.0	PROPOSED WCP WELL	CATFISH REAL ESTATE LLC	https://www.google.com/maps/place/17RLM5898903998
856498.0	PROPOSED WCP WELL	CATFISH REAL ESTATE LLC	https://www.google.com/maps/place/17RLM5898903998
856498.0	PROPOSED WCP WELL	CATFISH REAL ESTATE LLC	https://www.google.com/maps/place/17RLM5898903998
856498.0	PROPOSED WCP WELL	CATFISH REAL ESTATE LLC	https://www.google.com/maps/place/17RLM5898903998
856499.0	PROPOSED WCP WELL	GRACE 786 INC	https://www.google.com/maps/place/17RLM5899003991
856499.0	PROPOSED WCP WELL	GRACE 786 INC	https://www.google.com/maps/place/17RLM5899003991
856499.0	PROPOSED WCP WELL	GRACE 786 INC	https://www.google.com/maps/place/17RLM5899003991
856499.0	PROPOSED WCP WELL	GRACE 786 INC	https://www.google.com/maps/place/17RLM5899003991

Well Permit number	Site Name	Well Owner	Google Map
856499.0	PROPOSED WCP WELL	GRACE 786 INC	https://www.google.com/maps/place/17RLM5899003991
856499.0	PROPOSED WCP WELL	GRACE 786 INC	https://www.google.com/maps/place/17RLM5899003991
856499.0	PROPOSED WCP WELL	GRACE 786 INC	https://www.google.com/maps/place/17RLM5899003991
856499.0	PROPOSED WCP WELL	GRACE 786 INC	https://www.google.com/maps/place/17RLM5899003991
856500.0	PROPOSED WCP WELL	GRACE 786 INC	https://www.google.com/maps/place/17RLM5899103982
856500.0	PROPOSED WCP WELL	GRACE 786 INC	https://www.google.com/maps/place/17RLM5899103982
856500.0	PROPOSED WCP WELL	GRACE 786 INC	https://www.google.com/maps/place/17RLM5899103982
856500.0	PROPOSED WCP WELL	GRACE 786 INC	https://www.google.com/maps/place/17RLM5899103982
856500.0	PROPOSED WCP WELL	GRACE 786 INC	https://www.google.com/maps/place/17RLM5899103982
856855.0	PROPOSED WCP WELL	CVS 2803 TAMPA LLC	https://www.google.com/maps/place/17RLM5976304015
856855.0	PROPOSED WCP WELL	CVS 2803 TAMPA LLC	https://www.google.com/maps/place/17RLM5979204016
856855.0	PROPOSED WCP WELL	CVS 2803 TAMPA LLC	https://www.google.com/maps/place/17RLM5974104019
856855.0	PROPOSED WCP WELL	CVS 2803 TAMPA LLC	https://www.google.com/maps/place/17RLM5973604007
856855.0	PROPOSED WCP WELL	CVS 2803 TAMPA LLC	https://www.google.com/maps/place/17RLM5979404005
858388.0	PROPOSED WCP WELL	ZENUN ENTERPRISES	https://www.google.com/maps/place/17RLM5626004550
859047.0	PROPOSED WCP WELL	FOWLER AVENUE LLC	https://www.google.com/maps/place/17RLM5736404063
859047.0	PROPOSED WCP WELL	FOWLER AVENUE LLC	https://www.google.com/maps/place/17RLM5735204058
859047.0	PROPOSED WCP WELL	FOWLER AVENUE LLC	https://www.google.com/maps/place/17RLM5735704057
859047.0	PROPOSED WCP WELL	FOWLER AVENUE LLC	https://www.google.com/maps/place/17RLM5735504060
859047.0	PROPOSED WCP WELL	FOWLER AVENUE LLC	https://www.google.com/maps/place/17RLM5735504054
859047.0	PROPOSED WCP WELL	FOWLER AVENUE LLC	https://www.google.com/maps/place/17

Well Permit number	Site Name	Well Owner	Google Map
			RLM5736104055
859047.0	PROPOSED WCP WELL	FOWLER AVENUE LLC	https://www.google.com/maps/place/17RLM5735204062
859049.0	PROPOSED WCP WELL	FOWLER AVENUE LLC	https://www.google.com/maps/place/17RLM5735304057
859585.0	PROPOSED WCP WELL	SEASTONE INVESTORS LLC	https://www.google.com/maps/place/17RLM6282803263
859585.0	PROPOSED WCP WELL	SEASTONE INVESTORS LLC	https://www.google.com/maps/place/17RLM6282503263
859623.0	PROPOSED WCP WELL	CITY OF TEMPLE TERRACE	https://www.google.com/maps/place/17RLM6283403592
859623.0	PROPOSED WCP WELL	CITY OF TEMPLE TERRACE	https://www.google.com/maps/place/17RLM6283403592
859623.0	PROPOSED WCP WELL	CITY OF TEMPLE TERRACE	https://www.google.com/maps/place/17RLM6283003540
859623.0	PROPOSED WCP WELL	CITY OF TEMPLE TERRACE	https://www.google.com/maps/place/17RLM6283403592
862912.0	PROPOSED WCP WELL	MLT OF TAMPA INC	https://www.google.com/maps/place/17RLM6242803980
862912.0	PROPOSED WCP WELL	MLT OF TAMPA INC	https://www.google.com/maps/place/17RLM6242803980
862912.0	PROPOSED WCP WELL	MLT OF TAMPA INC	https://www.google.com/maps/place/17RLM6242803980
863774.0	PROPOSED WCP WELL	RMC USF MED EAST, LLC	https://www.google.com/maps/place/17RLM6278104123
864714.0	PROPOSED WCP WELL	HI PINES MHP LLC	https://www.google.com/maps/place/17RLM5639804706
864715.0	PROPOSED WCP WELL	HI PINES MHP LLC	https://www.google.com/maps/place/17RLM5644204632
864996.0	PROPOSED WCP WELL	HI PINES MHP LLC	https://www.google.com/maps/place/17RLM5639804706
864997.0	PROPOSED WCP WELL	HI PINES MHP LLC	https://www.google.com/maps/place/17RLM5644204632
865506.0	PROPOSED WCP WELL	FLA AVE LLC	https://www.google.com/maps/place/17RLM5656504850
865507.0	PROPOSED WCP WELL	FLA AVE LLC	https://www.google.com/maps/place/17RLM5648504868
867458.0	PROPOSED WCP WELL	H LEE MOFFITT CANCER CENTER	https://www.google.com/maps/place/17RLM6069803472
869532.0	PROPOSED WCP WELL	HOLY LAND PROPERTY INVESTMENT	https://www.google.com/maps/place/17RLM5821603925

Well Permit number	Site Name	Well Owner	Google Map
869532.0	PROPOSED WCP WELL	HOLY LAND PROPERTY INVESTMENT	https://www.google.com/maps/place/17RLM5823803922
869532.0	PROPOSED WCP WELL	HOLY LAND PROPERTY INVESTMENT	https://www.google.com/maps/place/17RLM5822603982
869532.0	PROPOSED WCP WELL	HOLY LAND PROPERTY INVESTMENT	https://www.google.com/maps/place/17RLM5824803971
869532.0	PROPOSED WCP WELL	HOLY LAND PROPERTY INVESTMENT	https://www.google.com/maps/place/17RLM5824003948
869532.0	PROPOSED WCP WELL	HOLY LAND PROPERTY INVESTMENT	https://www.google.com/maps/place/17RLM5824003948

Summary: 2011 feature(s) found within buffer.

Schools (Points)

Metadata: https://etdmpub.fl-a-etat.org/meta/gc_schools.xml

E Fowler Ave - buffer area, analyzed on 05/16/2023.

Footprint analyzed

Name	Operating Entity Class	Enrollment	Educational Level	Title 1 School	Number of Free Lunches	Number of Reduced Lunches	Google Map
BROOKS DEBARTOLO COLLEGIATE HIGH SCHOOL	CHARTER	609.0	SENIOR HIGH	N/A	61.0	19.0	https://www.google.com/maps/place/17RLM5691203446
COMMUNITY CHARTER SCHOOL OF EXCELLENCE	CHARTER	302.0	COMBINATION ELEMENTARY AND SECONDARY	YES	196.0	0.0	https://www.google.com/maps/place/17RLM5795003958
EXCELSIOR PREP CHARTER SCHOOL	CHARTER	109.0	COMBINATION ELEMENTARY AND SECONDARY	YES	0.0	0.0	https://www.google.com/maps/place/17RLM5893804499
IDEA VICTORY VINIK CAMPUS ACADEMY	CHARTER	0.0	ELEMENTARY	N/A	0.0	0.0	https://www.google.com/maps/place/17RLM5716203975
IDEA VICTORY VINIK COLLEGE PREP	CHARTER	0.0	SENIOR HIGH	N/A	0.0	0.0	https://www.google.com/maps/place/17RLM5716203994
MILES ELEMENTARY SCHOOL	PUBLIC	880.0	ELEMENTARY	YES	814.0	22.0	https://www.google.com/maps/place/17RLM5687004652
PIZZO K-8 SCHOOL	PUBLIC	897.0	COMBINATION ELEMENTARY AND SECONDARY	YES	650.0	30.0	https://www.google.com/maps/place/17RLM6202104181
SHAW ELEMENTARY SCHOOL	PUBLIC	702.0	ELEMENTARY	YES	661.0	10.0	https://www.google.com/maps/place/17RLM5828203790
USF/PATEL PARTNERSHIP ELEMENTARY SCHOOL	PUBLIC	202.0	ELEMENTARY	YES	128.0	14.0	https://www.google.com/maps/place/17RLM6195004273
WEST UNIVERSITY CHARTER HIGH	CHARTER	287.0	SENIOR HIGH	YES	45.0	5.0	https://www.google.com/maps/place

Name	Operating Entity Class	Enrollment	Educational Level	Title 1 School	Number of Free Lunches	Number of Reduced Lunches	Google Map
							/17RLM5805403969

Summary: 10 feature(s) found within buffer.

Sensitive Karst Areas in the SWFWMD

Metadata: https://etdmpub.flas-etat.org/meta/swfwmd_karst.xml

E Fowler Ave - buffer area, analyzed on 05/16/2023.

Footprint analyzed

Geologic Formation	Area of Interest	
	Acr	Pct
That	236.96	7.67%
Totals	236.96	-

Signal 4 Fatal Crashes (2017)

Metadata: https://etdmpub.flas-etat.org/meta/s4_crash_2017.xml

E Fowler Ave - buffer area, analyzed on 05/16/2023.

Footprint analyzed

Crash Year	0 Ft.
2017	3

Signal 4 Fatal Crashes (2018-2020)

Metadata: https://etdmpub.flas-etat.org/meta/s4_crash_2018_2020.xml

E Fowler Ave - buffer area, analyzed on 05/16/2023.

Footprint analyzed

Crash Year	0 Ft.
2018	15
2019	14
2020	19

Signal 4 Fatal Crashes (2021)

Metadata: https://etdmpub.fl-a-etat.org/meta/s4_crash_2021.xml

E Fowler Ave - buffer area, analyzed on 05/16/2023.

Footprint analyzed

Crash Year	0 Ft.
2021	6

Signal 4 Non-Fatal Crashes (2017)

Metadata: https://etdmpub.fl-a-etat.org/meta/s4_crash_2017.xml

E Fowler Ave - buffer area, analyzed on 05/16/2023.

Footprint analyzed

Crash Year	0 Ft.
2017	1075

Signal 4 Non-Fatal Crashes (2018-2020)

Metadata: https://etdmpub.fl-a-etat.org/meta/s4_crash_2018_2020.xml

E Fowler Ave - buffer area, analyzed on 05/16/2023.

Footprint analyzed

Crash Year	0 Ft.
2018	3326
2019	3323
2020	3612

Signal 4 Non-Fatal Crashes (2021)

Metadata: https://etdmpub.fl-a-etat.org/meta/s4_crash_2021.xml

E Fowler Ave - buffer area, analyzed on 05/16/2023.

Footprint analyzed

Crash Year	0 Ft.
2021	1209

Solid Waste Facilities

Metadata: <https://etdmpub.florida-estat.org/meta/sldwst.xml>

E Fowler Ave - buffer area, analyzed on 05/16/2023.

Footprint analyzed

Facility Name	Google Map
CITY OF TEMPLE TERRACE - PUBLIC WORKS COMPLEX	https://www.google.com/maps/place/17RLM6276303597
CITY OF TEMPLE TERRACE - PUBLIC WORKS COMPLEX	https://www.google.com/maps/place/17RLM6276303597

Summary: 2 feature(s) found within buffer.

Storage Tank Contamination Monitoring (STCM)
Storage Tank Contamination Monitoring

Metadata: <https://etdmpub.fl-a-etat.org/meta/stcm.xml>

E Fowler Ave - buffer area, analyzed on 05/16/2023.

Footprint analyzed

Facility ID	Facility Status	Site type	Google Map
8508929	OPEN	RETAIL STATION	https://www.google.com/maps/place/17RLM5735504164
8521229	CLOSED	RETAIL STATION	https://www.google.com/maps/place/17RLM5735904064
8624892	OPEN	STATE GOVERNMENT	https://www.google.com/maps/place/17RLM6185604629
8624931	CLOSED	FUEL USER/NON-RETAIL	https://www.google.com/maps/place/17RLM5950903968
8624984	CLOSED	RETAIL STATION	https://www.google.com/maps/place/17RLM5899104015
8625003	CLOSED	RETAIL STATION	https://www.google.com/maps/place/17RLM6297004051
8625034	CLOSED	RETAIL STATION	https://www.google.com/maps/place/17RLM6306203953
8625104	OPEN	RETAIL STATION	https://www.google.com/maps/place/17RLM6307804052
8625115	CLOSED	FUEL USER/NON-RETAIL	https://www.google.com/maps/place/17RLM5647703804
8625188	CLOSED	RETAIL STATION	https://www.google.com/maps/place/17RLM5725104069
8625190	CLOSED	RETAIL STATION	https://www.google.com/maps/place/17RLM6299404409
8625259	OPEN	FUEL USER/NON-RETAIL	https://www.google.com/maps/place/17RLM6036703802
8625295	CLOSED	RETAIL STATION	https://www.google.com/maps/place/17RLM5653504135
8625321	CLOSED	RETAIL STATION	https://www.google.com/maps/place/17RLM5820704392
8625374	CLOSED	RETAIL STATION	https://www.google.com/maps/place/17RLM5838604129
8625379	CLOSED	FUEL USER/NON-RETAIL	https://www.google.com/maps/place/17RLM5673304075
8625412	CLOSED	RETAIL STATION	https://www.google.com/maps/place/17RLM5904004014
8625522	CLOSED	OTHER REGULATED FACILITY	

Facility ID	Facility Status	Site type	Google Map
			https://www.google.com/maps/place/17RLM5835004022
8625523	OPEN	RETAIL STATION	https://www.google.com/maps/place/17RLM5981304113
8625568	CLOSED	FUEL USER/NON-RETAIL	https://www.google.com/maps/place/17RLM6117503547
8625682	CLOSED	RETAIL STATION	https://www.google.com/maps/place/17RLM6226504063
8625744	CLOSED	FUEL USER/NON-RETAIL	https://www.google.com/maps/place/17RLM5662103367
8625746	CLOSED	RETAIL STATION	https://www.google.com/maps/place/17RLM5684404079
8625794	CLOSED	RETAIL STATION	https://www.google.com/maps/place/17RLM5980704002
8626335	CLOSED	RETAIL STATION	https://www.google.com/maps/place/17RLM5867504104
8626341	OPEN	RETAIL STATION	https://www.google.com/maps/place/17RLM5742704777
8626348	CLOSED	RETAIL STATION	https://www.google.com/maps/place/17RLM5849704016
8626922	CLOSED	RETAIL STATION	https://www.google.com/maps/place/17RLM5823604026
8627010	OPEN	FEDERAL GOVERNMENT	https://www.google.com/maps/place/17RLM5645804348
8627024	CLOSED	FUEL USER/NON-RETAIL	https://www.google.com/maps/place/17RLM5653104084
8627062	CLOSED	FUEL USER/NON-RETAIL	https://www.google.com/maps/place/17RLM5777304145
8627066	OPEN	FUEL USER/NON-RETAIL	https://www.google.com/maps/place/17RLM5762003924
8627383	OPEN	INDUSTRIAL PLANT	https://www.google.com/maps/place/17RLM6008503355
8627505	OPEN	FUEL USER/NON-RETAIL	https://www.google.com/maps/place/17RLM5674303708
8732616	CLOSED	FUEL USER/NON-RETAIL	https://www.google.com/maps/place/17RLM5932904189
8732625	CLOSED	FUEL USER/NON-RETAIL	https://www.google.com/maps/place/17RLM6178303318
8733834	OPEN	FUEL USER/NON-RETAIL	https://www.google.com/maps/place/17RLM5664603872
8733853	CLOSED	FUEL USER/NON-RETAIL	https://www.google.com/maps/place/17

Facility ID	Facility Status	Site type	Google Map
			RLM5666104064
8733855	OPEN	RETAIL STATION	https://www.google.com/maps/place/17RLM5870804132
8735317	CLOSED	FUEL USER/NON-RETAIL	https://www.google.com/maps/place/17RLM5658403766
8735688	CLOSED	FUEL USER/NON-RETAIL	https://www.google.com/maps/place/17RLM5666303481
8737005	OPEN	COUNTY GOVERNMENT	https://www.google.com/maps/place/17RLM5686404604
8837370	OPEN	RETAIL STATION	https://www.google.com/maps/place/17RLM5899004020
8838055	OPEN	RETAIL STATION	https://www.google.com/maps/place/17RLM6307403953
8838664	CLOSED	BULK STORAGE FACILITY	https://www.google.com/maps/place/17RLM5651704262
8839088	OPEN	RETAIL STATION	https://www.google.com/maps/place/17RLM6241603973
8840900	OPEN	RETAIL STATION	https://www.google.com/maps/place/17RLM5817304031
8841812	OPEN	INDUSTRIAL PLANT	https://www.google.com/maps/place/17RLM6178403319
8842198	OPEN	FUEL USER/NON-RETAIL	https://www.google.com/maps/place/17RLM5667804391
8943426	CLOSED	FUEL USER/NON-RETAIL	https://www.google.com/maps/place/17RLM5658404155
9101139	OPEN	FUEL USER/NON-RETAIL	https://www.google.com/maps/place/17RLM6065803600
9101680	CLOSED	RETAIL STATION	https://www.google.com/maps/place/17RLM5979403359
9101943	OPEN	LOCAL GOVERNMENT	https://www.google.com/maps/place/17RLM6348904053
9103026	CLOSED	FUEL USER/NON-RETAIL	https://www.google.com/maps/place/17RLM5664603884
9103594	OPEN	FUEL USER/NON-RETAIL	https://www.google.com/maps/place/17RLM5891004817
9201527	OPEN	STATE GOVERNMENT	https://www.google.com/maps/place/17RLM6106403724
9301080	OPEN	LOCAL GOVERNMENT	https://www.google.com/maps/place/17RLM6332703261
9400565	CLOSED	FUEL USER/NON-RETAIL	https://www.google.com/maps/place/17RLM5652703958

Facility ID	Facility Status	Site type	Google Map
9400573	OPEN	STATE GOVERNMENT	https://www.google.com/maps/place/17RLM6060804405
9401495	OPEN	STATE GOVERNMENT	https://www.google.com/maps/place/17RLM6098603548
9500268	OPEN-NSH	DRY DROP-OFF	https://www.google.com/maps/place/17RLM5822503960
9500840	OPEN	DRYCLEANER	https://www.google.com/maps/place/17RLM6311103694
9502260	CLOSED	DRYCLEANER	https://www.google.com/maps/place/17RLM6286203908
9600698	OPEN-NSH	DRY DROP-OFF	https://www.google.com/maps/place/17RLM5978703305
9602218	OPEN	FUEL USER/NON-RETAIL	https://www.google.com/maps/place/17RLM6120703916
9602367	CLOSED	FUEL USER/NON-RETAIL	https://www.google.com/maps/place/17RLM5739803317
9701006	CLOSED	LOCAL GOVERNMENT	https://www.google.com/maps/place/17RLM6315203225
9800588	CLOSED	DRYCLEANER	https://www.google.com/maps/place/17RLM5954904251
9804369	OPEN	STATE GOVERNMENT	https://www.google.com/maps/place/17RLM6066604622
9804570	OPEN	STATE GOVERNMENT	https://www.google.com/maps/place/17RLM6056104558
9806761	OPEN	STATE GOVERNMENT	https://www.google.com/maps/place/17RLM6101104813
9807210	OPEN	FUEL USER/NON-RETAIL	https://www.google.com/maps/place/17RLM6334703905
9808042	OPEN	STATE GOVERNMENT	https://www.google.com/maps/place/17RLM6112604093
9808043	OPEN	STATE GOVERNMENT	https://www.google.com/maps/place/17RLM6112504094
9808066	OPEN	STATE GOVERNMENT	https://www.google.com/maps/place/17RLM6112504090
9808408	OPEN	FUEL USER/NON-RETAIL	https://www.google.com/maps/place/17RLM6060304287
9809174	OPEN	STATE GOVERNMENT	https://www.google.com/maps/place/17RLM6085504672
9809924	OPEN	FUEL USER/NON-RETAIL	https://www.google.com/maps/place/17RLM6148203335
9809971	OPEN	FUEL USER/NON-RETAIL	https://www.google.com/maps/place/17

Facility ID	Facility Status	Site type	Google Map
			RLM6266203920
9812250	OPEN	FUEL USER/NON-RETAIL	https://www.google.com/maps/place/17RLM6270903411
9812486	OPEN	STATE GOVERNMENT	https://www.google.com/maps/place/17RLM6105904778
9813355	OPEN	RETAIL STATION	https://www.google.com/maps/place/17RLM5979303928
9813530	OPEN	COUNTY GOVERNMENT	https://www.google.com/maps/place/17RLM5940704487
9813624	OPEN	LOCAL GOVERNMENT	https://www.google.com/maps/place/17RLM5938903645
9814647	OPEN	FUEL USER/NON-RETAIL	https://www.google.com/maps/place/17RLM6061303409
9815519	OPEN	FUEL USER/NON-RETAIL	https://www.google.com/maps/place/17RLM6094304176
9815933	OPEN	FUEL USER/NON-RETAIL	https://www.google.com/maps/place/17RLM6279004086
9817258	OPEN	FUEL USER/NON-RETAIL	https://www.google.com/maps/place/17RLM6070904350
9818044	OPEN	RETAIL STATION	https://www.google.com/maps/place/17RLM5734103345
9818231	OPEN	FUEL USER/NON-RETAIL	https://www.google.com/maps/place/17RLM5967804835
9818818	OPEN	FUEL USER/NON-RETAIL	https://www.google.com/maps/place/17RLM6087204122
9819138	OPEN	FUEL USER/NON-RETAIL	https://www.google.com/maps/place/17RLM6094503325

Summary: 92 feature(s) found within buffer.

Subsidence Incident Reports for the State of Florida

Metadata: <https://etdmpub.fl.a-etat.org/meta/sir.xml>

E Fowler Ave - buffer area, analyzed on 05/16/2023.

Footprint analyzed

FGS/FSRI Reference number	Longitude in Decimal Degrees	Latitude in Decimal Degrees	Google Map
10-036	-82.45334381	28.06147638	https://www.google.com/maps/place/17RLM5717604865
10-1018	-82.40186161	28.0571468	https://www.google.com/maps/place/17RLM6223004326
10-1113	-82.41253674	28.05496374	https://www.google.com/maps/place/17RLM6117804097
10-1128	-82.412324	28.059989	https://www.google.com/maps/place/17RLM6120504653
10-1133	-82.4218	28.057095	https://www.google.com/maps/place/17RLM6027104343
10-1135	-82.40431	28.059775	https://www.google.com/maps/place/17RLM6204304701
10-1141	-82.4129966	28.05456	https://www.google.com/maps/place/17RLM6113204052
10-579	-82.435	28.05472222	https://www.google.com/maps/place/17RLM5897004096
10-697	-82.39359514	28.04835142	https://www.google.com/maps/place/17RLM6303103343
10-710	-82.44216681	28.05546889	https://www.google.com/maps/place/17RLM5826604187
10-718	-82.45581794	28.05775995	https://www.google.com/maps/place/17RLM5692704457
10-719	-82.46105903	28.06170443	https://www.google.com/maps/place/17RLM5641804900
10-722	-82.44992999	28.05878348	https://www.google.com/maps/place/17RLM5750704563
10-835	-82.42082994	28.06055036	https://www.google.com/maps/place/17RLM6037004725

Summary: 14 feature(s) found within buffer.

Summary - Year Built (Post 1970)

Metadata: https://etdmpub.fl-a-etat.org/meta/yb_decades.xml

E Fowler Ave - buffer area, analyzed on 05/16/2023.

Footprint analyzed

Decade Built	Area of Interest	
	Acr	Pct
1970 - 1979	780.48	25.26%
1980 - 1989	445.36	14.22%
1990 - 1999	220.68	7.11%
2000 - 2009	140.39	4.55%
2010 - 2019	97.4	3.17%
2020 - 2029	8.92	0.29%
Totals	1,693.23	-

Summary - Year Built (Pre 1970)

Metadata: https://etdmpub.fl-a-etat.org/meta/yb_decades.xml

E Fowler Ave - buffer area, analyzed on 05/16/2023.

Footprint analyzed

Decade Built	Area of Interest	
	Acr	Pct
1910 - 1919	3.5	0.11%
1920 - 1929	1.1	0.03%
1930 - 1939	9.61	0.31%
1940 - 1949	29.48	0.94%
1950 - 1959	224.27	7.32%
1960 - 1969	258.78	8.41%
Totals	526.7	-

Summary Year Built (1971-1975)

Metadata: https://etdmpub.fl-a-etat.org/meta/yb_cra_40_45.xml

E Fowler Ave - buffer area, analyzed on 05/16/2023.

Footprint analyzed

Year Built	Area of Interest	
	Acr	Pct
1972	53.67	1.75%
1973	68.68	2.26%
1976	367.85	11.92%
1975	40.61	1.23%
1974	100.21	3.26%
Totals	631.04	-

Summary Year Built (1976-1980)

Metadata: https://etdmpub.fl-a-etat.org/meta/yb_cra_40_45.xml

E Fowler Ave - buffer area, analyzed on 05/16/2023.

Footprint analyzed

Year Built	Area of Interest	
	Acr	Pct
1981	37.12	1.18%
1979	54.32	1.65%
1978	27.49	0.89%
1980	42.9	1.35%
1977	19.21	0.65%
Totals	181.36	-

Super Act Risk Sources
FDOH Super Act Risk Sources

Metadata: https://etdmpub.fl-a-etat.org/meta/superact_risk.xml

E Fowler Ave - buffer area, analyzed on 05/16/2023.

Footprint analyzed

Substance type	Project	Description	Google Map
DRYCLEANER	SUPER	GEORGE MICHAELS CLEANERS	https://www.google.com/maps/place/17RLM6287003917
DRYCLEANER	DSCP-D02	COIN-O-MAGIC LAUNDROMAT	https://www.google.com/maps/place/17RLM5824903974
DRYCLEANER	DSCP-D02	ELITE CLEANERS	https://www.google.com/maps/place/17RLM6305903645
DRYCLEANER	DSCP	UNIVERSITY EAGLE DRY CLEANERS	https://www.google.com/maps/place/17RLM5953904258
PETROLEUM	SUPER	CARRIAGE CAR WASH	https://www.google.com/maps/place/17RLM5848703995
PETROLEUM	SUPER	BOB WILSON DODGE INC	https://www.google.com/maps/place/17RLM5771404174
PETROLEUM	SUPER	KMART 7479	https://www.google.com/maps/place/17RLM5761403924
PETROLEUM	SUPER	MARATHON - GAS KWIK	https://www.google.com/maps/place/17RLM6242603972
PETROLEUM	SUPER	FERMAN MAZDA	https://www.google.com/maps/place/17RLM5670503697
PETROLEUM	SUPER	AMOCO #915	https://www.google.com/maps/place/17RLM6300004089
PETROLEUM	SUPER	BP - SUN COUNTRY	https://www.google.com/maps/place/17RLM5979003360
PETROLEUM	SUPER	TEMPLE TERRACE CITY WELL #8	https://www.google.com/maps/place/17RLM6333203263
PETROLEUM	SUPER	CIRCLE K 00129	https://www.google.com/maps/place/17RLM5742404775
PETROLEUM	SUPER	YUENGLING BREWING CO	https://www.google.com/maps/place/17RLM5997903602
PETROLEUM	SUPER	CIRCLE K #8533	https://www.google.com/maps/place/17RLM6306703929
PETROLEUM	SUPER	DRIVE TIME	https://www.google.com/maps/place/17RLM5655004132
PETROLEUM	SUPER	FORMER AMOCO #838	https://www.google.com/maps/place/17RLM5735504059
PETROLEUM	SUPER	SUZUKI-MITSUBISHI DEALER	

Substance type	Project	Description	Google Map
			https://www.google.com/maps/place/17RLM5665603383
PETROLEUM	SUPER	SHELL-NEBRASKA AUTO SVC	https://www.google.com/maps/place/17RLM5735604165
PETROLEUM	SUPER	BULLS EXPRESS	https://www.google.com/maps/place/17RLM5981004130
PETROLEUM	SUPER	TEXACO	https://www.google.com/maps/place/17RLM5975804025
PETROLEUM	SUPER	CITGO CIRCLE	https://www.google.com/maps/place/17RLM5896604003
PETROLEUM	SUPER	RACETRAC #235	https://www.google.com/maps/place/17RLM5735004007
PETROLEUM	SUPER	PEPSI COLA BOTTLING CO	https://www.google.com/maps/place/17RLM5989503759
PETROLEUM	SUPER	TEXACO FOOD MART	https://www.google.com/maps/place/17RLM5834704130

Summary: 25 feature(s) found within buffer.

Super Act Wells
FDOH Super Act Wells

Metadata: https://etdmpub.fl-a-etat.org/meta/superact_well.xml

E Fowler Ave - buffer area, analyzed on 05/16/2023.

Footprint analyzed

Well type	Project	Description	Google Map
COMMUNITY WATER SYSTEM (<100,000 GALLONS/DAY)	DEP	HI PINES MOBILE HOME PARK	https://www.google.com/maps/place/17RLM5645304634
COMMUNITY WATER SYSTEM (<100,000 GALLONS/DAY)	DEP	TERRACE SQUARE APTS	https://www.google.com/maps/place/17RLM6337504549
COMMUNITY WATER SYSTEM (<100,000 GALLONS/DAY)	SUPER	SNOW SUN	https://www.google.com/maps/place/17RLM5778004610
COMMUNITY WATER SYSTEM (<100,000 GALLONS/DAY)	DEP	MICHIGAN MHP	https://www.google.com/maps/place/17RLM5656804857
COMMUNITY WATER SYSTEM (<100,000 GALLONS/DAY)	DEP	MICHIGAN MHP	https://www.google.com/maps/place/17RLM5654904841
COMMUNITY WATER SYSTEM (<100,000 GALLONS/DAY)	DEP	TIMBER TRACE #2	https://www.google.com/maps/place/17RLM6323904332
COMMUNITY WATER SYSTEM (<100,000 GALLONS/DAY)	DEP	TIMBER TRACE #1	https://www.google.com/maps/place/17RLM6324104260
COMMUNITY WATER SYSTEM (<100,000 GALLONS/DAY)	DEP	HI PINES MOBILE HOME PARK	https://www.google.com/maps/place/17RLM5645304632
COMMUNITY WATER SYSTEM (>100,000 GALLONS/DAY)	ANDREW	NO DESCRIPT AVAILABLE	https://www.google.com/maps/place/17RLM6312103304
COMMUNITY WATER SYSTEM (>100,000 GALLONS/DAY)	ANDREW	NO DESCRIPT AVAILABLE	https://www.google.com/maps/place/17RLM6312203454
COMMUNITY WATER SYSTEM (>100,000 GALLONS/DAY)	SUPER	CITY OF TEMPLE TERRACE	https://www.google.com/maps/place/17RLM6333203271
COMMUNITY WATER SYSTEM (>100,000 GALLONS/DAY)	ANDREW	NO DESCRIPT AVAILABLE	https://www.google.com/maps/place/17RLM6312103354
COMMUNITY WATER SYSTEM (>100,000 GALLONS/DAY)	SUPER	SNOW SUN VILLAS	https://www.google.com/maps/place/17RLM5776604623
COMMUNITY WATER SYSTEM (>100,000 GALLONS/DAY)	SUPER	TEMPLE TERRACE UTILITY	https://www.google.com/maps/place/17RLM6333503301
IRRIGATION WELL	ANDREW	NO DESCRIPT AVAILABLE	https://www.google.com/maps/place/17RLM5734203613
IRRIGATION WELL	ANDREW	NO DESCRIPT AVAILABLE	https://www.google.com/maps/place/17RLM6332603261
IRRIGATION WELL	ANDREW	NO DESCRIPT AVAILABLE	https://www.google.com/maps/place/17RLM6332903302
IRRIGATION WELL	ANDREW	NO DESCRIPT AVAILABLE	

Well type	Project	Description	Google Map
			https://www.google.com/maps/place/17RLM6322203279
IRRIGATION WELL	ANDREW	NO DESCRIPT AVAILABLE	https://www.google.com/maps/place/17RLM5719604396
IRRIGATION WELL	DSCP	NO DESCRIPT AVAILABLE	https://www.google.com/maps/place/17RLM5725504880
IRRIGATION WELL	ANDREW	NO DESCRIPT AVAILABLE	https://www.google.com/maps/place/17RLM5724204411
IRRIGATION WELL	ANDREW	NO DESCRIPT AVAILABLE	https://www.google.com/maps/place/17RLM5763504522
IRRIGATION WELL	SUPER	NO DESCRIPT AVAILABLE	https://www.google.com/maps/place/17RLM5755204458
IRRIGATION WELL	ANDREW	NO DESCRIPT AVAILABLE	https://www.google.com/maps/place/17RLM5712204446
LIMITED USE PUBLIC WATER SYSTEM (64E-8)	SUPER	IRANMANESH PROPERTY	https://www.google.com/maps/place/17RLM6338504181
LIMITED USE PUBLIC WATER SYSTEM (64E-8)	ANDREW	NO DESCRIPT AVAILABLE	https://www.google.com/maps/place/17RLM5801804466
LIMITED USE PUBLIC WATER SYSTEM (64E-8)	SUPER	IMAGE INVESTMENT QUADRAPLEX	https://www.google.com/maps/place/17RLM5773004757
LIMITED USE PUBLIC WATER SYSTEM (64E-8)	SUPER	IMAGE INVESTMENTS PROPERTY	https://www.google.com/maps/place/17RLM5774104757
LIMITED USE PUBLIC WATER SYSTEM (64E-8)	SUPER	GOD IS FAITHFUL	https://www.google.com/maps/place/17RLM6231403992
NON TRANSIENT/NON COMMUNITY WATER SYSTEM	DEP	CHILDRENS CHOICE INC.	https://www.google.com/maps/place/17RLM5788904745
NON-COMMUNITY PUBLIC WATER SYSTEM	SUPER	TRAVELERS MOTEL	https://www.google.com/maps/place/17RLM5730704720
NON-COMMUNITY PUBLIC WATER SYSTEM	SUPER	SPENDLESS BUILDING SIGNS	https://www.google.com/maps/place/17RLM5736904586
NON-COMMUNITY PUBLIC WATER SYSTEM	DEP	ANTRANIK'S BAKERY & DELI	https://www.google.com/maps/place/17RLM6315604107
NON-COMMUNITY PUBLIC WATER SYSTEM	SUPER	SUNSHINE RV	https://www.google.com/maps/place/17RLM5744104571
PERMEATION	ANDREW	NO DESCRIPT AVAILABLE	https://www.google.com/maps/place/17RLM6285903997
PERMEATION	ANDREW	NO DESCRIPT AVAILABLE	https://www.google.com/maps/place/17RLM6297303995
PERMEATION	ANDREW	NO DESCRIPT AVAILABLE	https://www.google.com/maps/place/17RLM6285603998
PERMEATION	ANDREW	NO DESCRIPT AVAILABLE	https://www.google.com/maps/place/17

Well type	Project	Description	Google Map
			RLM6291003997
PERMEATION	ANDREW	NO DESCRIPT AVAILABLE	https://www.google.com/maps/place/17RLM6290803997
PRIVATE WATER WELL	ANDREW	NO DESCRIPT AVAILABLE	https://www.google.com/maps/place/17RLM6262503251
PRIVATE WATER WELL	ANDREW	NO DESCRIPT AVAILABLE	https://www.google.com/maps/place/17RLM5758404480
PRIVATE WATER WELL	SUPER	NO DESCRIPT AVAILABLE	https://www.google.com/maps/place/17RLM5715504755
PRIVATE WATER WELL	ANDREW	NO DESCRIPT AVAILABLE	https://www.google.com/maps/place/17RLM5709404832
PRIVATE WATER WELL	ANDREW	NO DESCRIPT AVAILABLE	https://www.google.com/maps/place/17RLM5701904833
PRIVATE WATER WELL	SUPER	WRIGHT	https://www.google.com/maps/place/17RLM5721204856
PRIVATE WATER WELL	SUPER	RESIDENT	https://www.google.com/maps/place/17RLM5717904860
PRIVATE WATER WELL	SUPER	AUSTIN	https://www.google.com/maps/place/17RLM6244804186
PRIVATE WATER WELL	SUPER	RESIDENT	https://www.google.com/maps/place/17RLM5711404297
PRIVATE WATER WELL	SUPER	GARCIA	https://www.google.com/maps/place/17RLM5722604709
PRIVATE WATER WELL	SUPER	RESIDENT	https://www.google.com/maps/place/17RLM5730404705
PRIVATE WATER WELL	SUPER	JOHN GILES	https://www.google.com/maps/place/17RLM6241504150
PRIVATE WATER WELL	SUPER	WARD	https://www.google.com/maps/place/17RLM6245504134
PRIVATE WATER WELL	SUPER	RESIDENT	https://www.google.com/maps/place/17RLM5713004305
PRIVATE WATER WELL	SUPER	RESIDENT	https://www.google.com/maps/place/17RLM5727204675
PRIVATE WATER WELL	SUPER	HARRY	https://www.google.com/maps/place/17RLM6246404210
PRIVATE WATER WELL	SUPER	ALTON	https://www.google.com/maps/place/17RLM6240904182
PRIVATE WATER WELL	SUPER	RESIDENT	https://www.google.com/maps/place/17RLM5714004279
PRIVATE WATER WELL	ANDREW	NO DESCRIPT AVAILABLE	https://www.google.com/maps/place/17RLM6250403500

Well type	Project	Description	Google Map
PRIVATE WATER WELL	ANDREW	NO DESCRIPT AVAILABLE	https://www.google.com/maps/place/17RLM6250003263
PRIVATE WATER WELL	ANDREW	NO DESCRIPT AVAILABLE	https://www.google.com/maps/place/17RLM6259103249
PRIVATE WATER WELL	SUPER	NO DESCRIPT AVAILABLE	https://www.google.com/maps/place/17RLM5770904509
PRIVATE WATER WELL	SUPER	NO DESCRIPT AVAILABLE	https://www.google.com/maps/place/17RLM5760404588
PRIVATE WATER WELL	SUPER	NO DESCRIPT AVAILABLE	https://www.google.com/maps/place/17RLM5713104911
PRIVATE WATER WELL	SUPER	NO DESCRIPT AVAILABLE	https://www.google.com/maps/place/17RLM5801004382
PRIVATE WATER WELL	SUPER	NO DESCRIPT AVAILABLE	https://www.google.com/maps/place/17RLM5728704906
PRIVATE WATER WELL	SUPER	NO DESCRIPT AVAILABLE	https://www.google.com/maps/place/17RLM5709404309
PRIVATE WATER WELL	ANDREW	RESIDENT	https://www.google.com/maps/place/17RLM5717404261
PRIVATE WATER WELL	SUPER	NO DESCRIPT AVAILABLE	https://www.google.com/maps/place/17RLM5712704857
PRIVATE WATER WELL	SUPER	NO DESCRIPT AVAILABLE	https://www.google.com/maps/place/17RLM5712404852
PRIVATE WATER WELL	TOX-HSET	NO DESCRIPT AVAILABLE	https://www.google.com/maps/place/17RLM5722104913
PRIVATE WATER WELL	SUPER	NO DESCRIPT AVAILABLE	https://www.google.com/maps/place/17RLM6263704238
PRIVATE WATER WELL	SUPER	NO DESCRIPT AVAILABLE	https://www.google.com/maps/place/17RLM6252104188
PRIVATE WATER WELL	SUPER	NO DESCRIPT AVAILABLE	https://www.google.com/maps/place/17RLM5709804927
PRIVATE WATER WELL	SUPER	NO DESCRIPT AVAILABLE	https://www.google.com/maps/place/17RLM6256904166
PRIVATE WATER WELL	SUPER	BENTLEY	https://www.google.com/maps/place/17RLM6237703846
PRIVATE WATER WELL	SUPER	NO DESCRIPT AVAILABLE	https://www.google.com/maps/place/17RLM6253104366
PRIVATE WATER WELL	SUPER	NO DESCRIPT AVAILABLE	https://www.google.com/maps/place/17RLM6252704181
PRIVATE WATER WELL	SUPER	NO DESCRIPT AVAILABLE	https://www.google.com/maps/place/17RLM6254104189
PRIVATE WATER WELL	SUPER	NO DESCRIPT AVAILABLE	https://www.google.com/maps/place/17

Well type	Project	Description	Google Map
PRIVATE WATER WELL	SUPER	RESIDENT	RLM6253503784
PRIVATE WATER WELL	SUPER	RESIDENT	https://www.google.com/maps/place/17RLM5718104905
PRIVATE WATER WELL	SUPER	RESIDENT	https://www.google.com/maps/place/17RLM5725004924
PRIVATE WATER WELL	SUPER	RESIDENT	https://www.google.com/maps/place/17RLM5715504222
PRIVATE WATER WELL	SUPER	NO DESCRIPT AVAILABLE	https://www.google.com/maps/place/17RLM5757304663
PRIVATE WATER WELL	SUPER	NO DESCRIPT AVAILABLE	https://www.google.com/maps/place/17RLM5760504587
PRIVATE WATER WELL	SUPER	NO DESCRIPT AVAILABLE	https://www.google.com/maps/place/17RLM5723204360

Summary: 85 feature(s) found within buffer.

Superfund Hazardous Waste Sites

Metadata: <https://etdmpub.fl-a-etat.org/meta/epasuperfund.xml>

E Fowler Ave - buffer area, analyzed on 05/16/2023.

Footprint analyzed

Facility ID	Description	Status
110005614193	NORMANDY PARK APARTMENTS	PROPOSED FOR NPL

Summary: 1 feature(s) found within buffer.

Surficial Aquifer System FAVA II Response Theme

Metadata: https://etdmpub.fl-a-etat.org/meta/fava_sas_response.xml

E Fowler Ave - buffer area, analyzed on 05/16/2023.

Footprint analyzed

DESCRIPTION	Area of Interest	
	Acr	Pct
No Data	66.05	2.14%
MOST VULNERABLE	3,023	97.86%
Totals	3,089.05	-

Swallet Locations in Florida - 2007

Metadata: <https://etdmpub.flas-etat.org/meta/swallets.xml>

E Fowler Ave - buffer area, analyzed on 05/16/2023.

Footprint analyzed

Swallet Name

BLUE SINK

Summary: 1 feature(s) found within buffer.

Threatened or Endangered Species (Potential)

Metadata: https://etdmpub.flas-etat.org/meta/fleo_poly.xml

E Fowler Ave - buffer area, analyzed on 05/16/2023.

Footprint analyzed

Common Name	Scientific Name	Listed Federal Status	Listed State Status	Map Label	Occurrence
EASTERN INDIGO SNAKE	DRYMARCHON COUPERI	T	FT	DRYMCoup*210	POTENTIAL

Summary: 25.16 acres, 0.8 percent of analysis area.

Township Range Section
Public Land Surveys, Township Range Section

Metadata: <https://etdmpub.fla-etat.org/meta/plss.xml>

E Fowler Ave - buffer area, analyzed on 05/16/2023.

Footprint analyzed

Township, Range, Section

28S18E11
28S18E12
28S18E13
28S18E14
28S19E07
28S19E08
28S19E09
28S19E10
28S19E11
28S19E14
28S19E15
28S19E16
28S19E17
28S19E18

Summary: 3087.92 acres, 100 percent of analysis area.

Toxic Release Inventory Sites
US EPA Toxic Release Inventory

Metadata: <https://etdmpub.fla-etat.org/meta/epatri.xml>

E Fowler Ave - buffer area, analyzed on 05/16/2023.

Footprint analyzed

Facility ID	Facility Name	Permit or Program Type	Google Map
110000364418	YUENGLING BREWERY COMPANY OF TAMPA	TRI REPORTER	https://www.google.com/maps/place/17RLM6010303473
110000493047	BALL METAL BEVERAGE CONTAINER CORP.	TRI REPORTER	https://www.google.com/maps/place/17RLM6175403418
110000876357	SYPRIS ELECTRONICS LLC	TRI REPORTER	https://www.google.com/maps/place/17RLM6096803364

Summary: 3 feature(s) found within buffer.

UFCLCP Florida Ecological Greenways Network

Metadata: <https://etdmpub.fl-a-etat.org/meta/fegn.xml>

E Fowler Ave - buffer area, analyzed on 05/16/2023.

Footprint analyzed

DESCRIPTION	Area of Interest	
	Acr	Pct
OUT	3,089.05	100.0%
Totals	3,089.05	-

US EPA National Pollutant Discharge Elimination System (NPDES)
US EPA National Pollutant Discharge Elimination System (NPDES)

Metadata: <https://etdmpub.fl.a-etat.org/meta/epanpdes.xml>

E Fowler Ave - buffer area, analyzed on 05/16/2023.

Footprint analyzed

Facility ID	Facility Name	Permit or Program Type
110000364418	YUENGLING BREWERY COMPANY OF TAMPA	ICIS-NPDES NON-MAJOR
110000364418	YUENGLING BREWERY COMPANY OF TAMPA	STORM WATER INDUSTRIAL
110000876357	SYPRIS ELECTRONICS LLC	ICIS-NPDES NON-MAJOR
110000876357	SYPRIS ELECTRONICS LLC	STORM WATER CONSTRUCTION
110000876357	SYPRIS ELECTRONICS LLC	ICIS-NPDES NON-MAJOR
110000876357	SYPRIS ELECTRONICS LLC	STORM WATER INDUSTRIAL
110002544186	PRECISION PRE - OWNED AUTOMOB	ICIS-NPDES NON-MAJOR
110002544186	PRECISION PRE - OWNED AUTOMOB	STORM WATER CONSTRUCTION
110002557331	BOB WILSON DODGE INC	ICIS-NPDES NON-MAJOR
110002557331	BOB WILSON DODGE INC	STORM WATER CONSTRUCTION
110011334083	TEMPLE TERRACE - MS4	ICIS-NPDES MAJOR
110011334083	TEMPLE TERRACE - MS4	PHASE I MS4
110015611097	USF - NATURAL & ENVIRONMENTAL	ICIS-NPDES NON-MAJOR
110015611097	USF - NATURAL & ENVIRONMENTAL	STORM WATER CONSTRUCTION
110015621077	THE VILLAS AT UNIVERSITY VILLA	ICIS-NPDES NON-MAJOR
110015621077	THE VILLAS AT UNIVERSITY VILLA	STORM WATER CONSTRUCTION
110016515608	UNIVERSITY OF SOUTH FLORIDA (USF)	ICIS-NPDES NON-MAJOR
110016515608	UNIVERSITY OF SOUTH FLORIDA (USF)	ICIS-NPDES NON-MAJOR
110016515608	UNIVERSITY OF SOUTH FLORIDA (USF)	ICIS-NPDES NON-MAJOR
110016515608	UNIVERSITY OF SOUTH FLORIDA (USF)	PHASE II MS4
110020534322	USF RESEARCH AND DEVELOPMENT P	ICIS-NPDES NON-MAJOR
110020534322	USF RESEARCH AND DEVELOPMENT P	STORM WATER CONSTRUCTION
110020543358	USF PARKING FACILITY II	ICIS-NPDES NON-MAJOR
110020543358	USF PARKING FACILITY II	STORM WATER CONSTRUCTION
110022835146	COLLEGE COURT APARTMENTS	ICIS-NPDES NON-MAJOR
110022835146	COLLEGE COURT APARTMENTS	STORM WATER CONSTRUCTION
110022835510	TOWNHOMES AT RAIN TREE	ICIS-NPDES NON-MAJOR
110022835510	TOWNHOMES AT RAIN TREE	STORM WATER CONSTRUCTION
110024392423	COLUMBIA PINES	ICIS-NPDES NON-MAJOR
110024392423	COLUMBIA PINES	STORM WATER CONSTRUCTION
110024394797	FOUNTAIN VIEW	ICIS-NPDES NON-MAJOR
110024394797	FOUNTAIN VIEW	STORM WATER CONSTRUCTION
110024570668	NATURES TERRACE TOWNHOMES	ICIS-NPDES NON-MAJOR

Facility ID	Facility Name	Permit or Program Type
110024570668	NATURES TERRACE TOWNHOMES	STORM WATER CONSTRUCTION
110032763267	RAINTREE TOWNHOMES - PHASE 2	ICIS-NPDES NON-MAJOR
110032763267	RAINTREE TOWNHOMES - PHASE 2	STORM WATER CONSTRUCTION
110033013423	CIRCLE K STORE #2709835	ICIS-NPDES NON-MAJOR
110033640978	USPS TAMPA VEHICLE MAINTENANCE FACILITY	ICIS-NPDES NON-MAJOR
110033640978	USPS TAMPA VEHICLE MAINTENANCE FACILITY	STORM WATER INDUSTRIAL
110035448469	FDOT D7 - CITRUS COUNTY	ICIS-NPDES MAJOR
110035448469	FDOT D7 - CITRUS COUNTY	PHASE I MS4
110035448469	FDOT D7 - CITRUS COUNTY	ICIS-NPDES NON-MAJOR
110035448469	FDOT D7 - CITRUS COUNTY	PHASE II MS4
110035453327	UNIVERSITY GROVE OFFICE PARK	ICIS-NPDES NON-MAJOR
110035453327	UNIVERSITY GROVE OFFICE PARK	STORM WATER CONSTRUCTION
110037313582	MCKINLEY DRIVE STUDENT HOUSING	ICIS-NPDES NON-MAJOR
110037313582	MCKINLEY DRIVE STUDENT HOUSING	STORM WATER CONSTRUCTION
110037475611	56TH UNIVERSITY CENTER	ICIS-NPDES NON-MAJOR
110037475611	56TH UNIVERSITY CENTER	STORM WATER CONSTRUCTION
110037935250	BRUCE B DOWNS OFFICE ADDITION	ICIS-NPDES NON-MAJOR
110037935250	BRUCE B DOWNS OFFICE ADDITION	STORM WATER CONSTRUCTION
110038369949	EXETER 46TH STREET	ICIS-NPDES NON-MAJOR
110038369949	EXETER 46TH STREET	STORM WATER CONSTRUCTION
110038370688	VISUAL & PERFORMING ARTS TEACH	ICIS-NPDES NON-MAJOR
110038370688	VISUAL & PERFORMING ARTS TEACH	STORM WATER CONSTRUCTION
110038521418	MCKINLEY DRIVE ADDITIONAL PARK	ICIS-NPDES NON-MAJOR
110038521418	MCKINLEY DRIVE ADDITIONAL PARK	STORM WATER CONSTRUCTION
110039023393	ELM DRIVE SIDEWALK ADDITION FR	ICIS-NPDES NON-MAJOR
110039023393	ELM DRIVE SIDEWALK ADDITION FR	STORM WATER CONSTRUCTION
110039141309	7-ELEVEN & RETAILS	ICIS-NPDES NON-MAJOR
110039141309	7-ELEVEN & RETAILS	STORM WATER CONSTRUCTION
110040322077	INTERDISCIPLINARY SCIENCE TEAC	ICIS-NPDES NON-MAJOR
110040322077	INTERDISCIPLINARY SCIENCE TEAC	STORM WATER CONSTRUCTION
110040335553	HOTEL AT 52ND & FOWLER	ICIS-NPDES NON-MAJOR
110040335553	HOTEL AT 52ND & FOWLER	STORM WATER CONSTRUCTION
110041961428	USF ATHLETIC FACILITY - BASKET	ICIS-NPDES NON-MAJOR
110041961428	USF ATHLETIC FACILITY - BASKET	STORM WATER CONSTRUCTION
110041961437	USF ATHLETIC FACILITY - BASEBA	ICIS-NPDES NON-MAJOR
110041961437	USF ATHLETIC FACILITY - BASEBA	STORM WATER CONSTRUCTION
110041961464	USF ATHLETIC FACILITY - FOOTBA	ICIS-NPDES NON-MAJOR
110041961464	USF ATHLETIC FACILITY - FOOTBA	STORM WATER CONSTRUCTION
110042099181	22ND STREET COMMUNITY MAIN STR	ICIS-NPDES NON-MAJOR
110042099181	22ND STREET COMMUNITY MAIN STR	STORM WATER CONSTRUCTION

Facility ID	Facility Name	Permit or Program Type
110042101463	USF ATHLETIC FACILITY - SOCCER	ICIS-NPDES NON-MAJOR
110042101463	USF ATHLETIC FACILITY - SOCCER	STORM WATER CONSTRUCTION
110042326266	56TH UNIVERSITY CENTER	ICIS-NPDES NON-MAJOR
110042326266	56TH UNIVERSITY CENTER	STORM WATER CONSTRUCTION
110043738024	FIFTH THIRD BANK #343617	ICIS-NPDES NON-MAJOR
110043738024	FIFTH THIRD BANK #343617	STORM WATER CONSTRUCTION
110044261321	DUCK POND UAC DRAINAGE IMPROVEMENTS	ICIS-NPDES NON-MAJOR
110044261321	DUCK POND UAC DRAINAGE IMPROVEMENTS	STORM WATER CONSTRUCTION
110044261321	DUCK POND UAC DRAINAGE IMPROVEMENTS	ICIS-NPDES NON-MAJOR
110044261321	DUCK POND UAC DRAINAGE IMPROVEMENTS	STORM WATER CONSTRUCTION
110044261321	DUCK POND UAC DRAINAGE IMPROVEMENTS	ICIS-NPDES NON-MAJOR
110044261321	DUCK POND UAC DRAINAGE IMPROVEMENTS	STORM WATER CONSTRUCTION
110044261321	DUCK POND UAC DRAINAGE IMPROVEMENTS	ICIS-NPDES NON-MAJOR
110044261321	DUCK POND UAC DRAINAGE IMPROVEMENTS	STORM WATER CONSTRUCTION
110044261321	DUCK POND UAC DRAINAGE IMPROVEMENTS	ICIS-NPDES NON-MAJOR
110044261321	DUCK POND UAC DRAINAGE IMPROVEMENTS	STORM WATER CONSTRUCTION
110044261321	DUCK POND UAC DRAINAGE IMPROVEMENTS	ICIS-NPDES NON-MAJOR
110044261321	DUCK POND UAC DRAINAGE IMPROVEMENTS	STORM WATER CONSTRUCTION
110045498868	HILLSBOROUGH COUNTY DUCK POND OUTFALL, PHASE 2	ICIS-NPDES NON-MAJOR
110045510924	NORTH TAMPA CLOSED BASIN - PHASE 1	ICIS-NPDES NON-MAJOR
110046337576	WAWA 30TH & FOWLER	ICIS-NPDES NON-MAJOR
110046337576	WAWA 30TH & FOWLER	STORM WATER CONSTRUCTION
110054119440	HILLSBOROUGH COUNTY - NORTH 22ND ST- FROM CLUB DR TO FLETCHER	ICIS-NPDES NON-MAJOR
110054119440	HILLSBOROUGH COUNTY - NORTH 22ND ST- FROM CLUB DR TO FLETCHER	STORM WATER CONSTRUCTION
110054138303	DONUT POND STORMWATER PUMP STATION	ICIS-NPDES NON-MAJOR
110054830091	WAWA 5107	ICIS-NPDES NON-MAJOR
110056127720	FRIENDSHIP VILLAGE II	ICIS-NPDES NON-MAJOR
110056127720	FRIENDSHIP VILLAGE II	STORM WATER CONSTRUCTION
110056131564	MOFFIT MCKINLEY MEDICAL CENTER	ICIS-NPDES NON-MAJOR
110056131564	MOFFIT MCKINLEY MEDICAL CENTER	STORM WATER CONSTRUCTION
110056131564	MOFFIT MCKINLEY MEDICAL CENTER	ICIS-NPDES NON-MAJOR
110056131564	MOFFIT MCKINLEY MEDICAL CENTER	STORM WATER CONSTRUCTION
110056996657	USF - PATEL CENTER FOR GLOBAL SERVICES	ICIS-NPDES NON-MAJOR
110064752496	BLUE SINK PUMP STATION	STORM WATER CONSTRUCTION
110064752496	BLUE SINK PUMP STATION	ICIS-NPDES NON-MAJOR
110064756704	FIN # 429077-2-52-01 / 429017-2-52-02 SR 582	STORM WATER CONSTRUCTION
110064756704	FIN # 429077-2-52-01 / 429017-2-52-02 SR 582	ICIS-NPDES NON-MAJOR
110067375584	HOTEL MCKINLEY	STORM WATER CONSTRUCTION
110067375584	HOTEL MCKINLEY	ICIS-NPDES NON-MAJOR
110069216743	UNIVERSITY MALL - RESTAURANTS	STORM WATER CONSTRUCTION

Facility ID	Facility Name	Permit or Program Type
110069216743	UNIVERSITY MALL - RESTAURANTS	ICIS-NPDES NON-MAJOR
110069476016	UNIVERSITY OF SOUTH FLORIDA-RESIDENTIAL VILLAGE PHASES I&II	ICIS-NPDES NON-MAJOR
110069476016	UNIVERSITY OF SOUTH FLORIDA-RESIDENTIAL VILLAGE PHASES I&II	STORM WATER CONSTRUCTION
110069476490	STARKEY LAKES SOUTH	ICIS-NPDES NON-MAJOR
110069476490	STARKEY LAKES SOUTH	STORM WATER CONSTRUCTION
110069480519	RETREAT AT TAMPA	ICIS-NPDES NON-MAJOR
110069480519	RETREAT AT TAMPA	STORM WATER CONSTRUCTION
110069487898	MILLER ALE HOUSE	ICIS-NPDES NON-MAJOR
110069487898	MILLER ALE HOUSE	STORM WATER CONSTRUCTION
110069997884	POLO TROPICAL - FOWLER AVE	ICIS-NPDES NON-MAJOR
110069997884	POLO TROPICAL - FOWLER AVE	STORM WATER CONSTRUCTION
110070024203	FDOT DISTRICT 7 - HILLSBOROUGH	ICIS-NPDES MAJOR
110070024203	FDOT DISTRICT 7 - HILLSBOROUGH	PHASE I MS4
110070026937	FDOT DISTRICT 7 - PASCO	ICIS-NPDES MAJOR
110070026937	FDOT DISTRICT 7 - PASCO	PHASE I MS4
110070073583	MOFFITT CHILD DEVELOPMENT CENTER	ICIS-NPDES NON-MAJOR
110070073583	MOFFITT CHILD DEVELOPMENT CENTER	STORM WATER CONSTRUCTION
110070103184	THE STANDARD AT TAMPA	ICIS-NPDES NON-MAJOR
110070103184	THE STANDARD AT TAMPA	STORM WATER CONSTRUCTION
110070227081	RACETRAC PROJECT NO. 1292	ICIS-NPDES NON-MAJOR
110070265405	RACETRAC#2506	ICIS-NPDES NON-MAJOR
110070386765	CHICK-FIL-A - FOWLER WEST #4229	STORM WATER CONSTRUCTION
110070386765	CHICK-FIL-A - FOWLER WEST #4229	ICIS-NPDES NON-MAJOR
110070545392	REEVES IMPORT MOTOR CARS PARKING STRUCTURE	STORM WATER CONSTRUCTION
110070545392	REEVES IMPORT MOTOR CARS PARKING STRUCTURE	ICIS-NPDES NON-MAJOR
110070545682	FOWLER SELF STORAGE - TAMPA, FL	STORM WATER CONSTRUCTION
110070545682	FOWLER SELF STORAGE - TAMPA, FL	ICIS-NPDES NON-MAJOR
110070603603	FOWLER AND 51 REDEVELOPMENT	ICIS-NPDES NON-MAJOR
110070620087	TERRACE RIDGE PUBLIX (STORE #311)	ICIS-NPDES NON-MAJOR
110070709779	MOFFITT EXPANSION HOSPITAL PHASE 1	ICIS-NPDES NON-MAJOR
110070709779	MOFFITT EXPANSION HOSPITAL PHASE 1	STORM WATER CONSTRUCTION
110070709779	MOFFITT EXPANSION HOSPITAL PHASE 1	ICIS-NPDES NON-MAJOR
110070709779	MOFFITT EXPANSION HOSPITAL PHASE 1	STORM WATER CONSTRUCTION
110070709779	MOFFITT EXPANSION HOSPITAL PHASE 1	ICIS-NPDES NON-MAJOR
110070709779	MOFFITT EXPANSION HOSPITAL PHASE 1	STORM WATER CONSTRUCTION
110070824962	TAMPA FAMILY HEALTH CENTER-NEBRASKA AVE	ICIS-NPDES NON-MAJOR
110070824962	TAMPA FAMILY HEALTH CENTER-NEBRASKA AVE	STORM WATER CONSTRUCTION
110070830868	IDEA PUBLIC SCHOOLS FOWLER & NEBRASKA	ICIS-NPDES NON-MAJOR
110070830868	IDEA PUBLIC SCHOOLS FOWLER & NEBRASKA	STORM WATER CONSTRUCTION

Facility ID	Facility Name	Permit or Program Type
110070877496	CORE TAMPA HUB	ICIS-NPDES NON-MAJOR
110070877496	CORE TAMPA HUB	STORM WATER CONSTRUCTION
110070892297	JUDY GENSHAFT HONORS COLLEGE UNIVERSITY OF SOUTH FLORIDA	ICIS-NPDES NON-MAJOR
110070892297	JUDY GENSHAFT HONORS COLLEGE UNIVERSITY OF SOUTH FLORIDA	STORM WATER CONSTRUCTION
110071075504	USF STUDENT WELLNESS CENTER PHASE 1	ICIS-NPDES NON-MAJOR
110071075504	USF STUDENT WELLNESS CENTER PHASE 1	STORM WATER CONSTRUCTION
110071083036	TFHC MEDICAL TECHNICIAN TRAINING CENTER	ICIS-NPDES NON-MAJOR
110071083036	TFHC MEDICAL TECHNICIAN TRAINING CENTER	STORM WATER CONSTRUCTION

Summary: 158 feature(s) found within buffer.

US EPA Regulated Air Emissions Facilities (ICIS-AIR)

Metadata: <https://etdmpub.fl-a-etat.org/meta/epair.xml>

E Fowler Ave - buffer area, analyzed on 05/16/2023.

Footprint analyzed

Facility ID	Facility Name
110000364418	YUENGLING BREWERY COMPANY OF TAMPA
110000493047	BALL METAL BEVERAGE CONTAINER CORP.
110000876357	SYPRIS ELECTRONICS LLC
110001742124	KRPT PROFESSIONAL SERVICES INC
110005597185	ALVIN KORNHAUSER INVESTMENTS
110007081807	JIFFY LUBE #1527
110007081843	FIRESTONE TIRE & SERVICE CENTER
110007081932	KEY AUTO & DIESEL SERVICE
110007081978	TRANSAMERICA CLUTCH & AUTO REPAIR
110007244133	TUFFY AUTO SERVICE CENTER
110007244348	MEINEKE DISCOUNT MUFFLERS
110016515608	UNIVERSITY OF SOUTH FLORIDA (USF)
110039626679	SCI - FUNERAL SERVICES OF FLORIDA, INC.
110062715192	GEORGE MICHAEL'S ENT
110062724921	MUFFLER & BRAKE CITY
110062724958	MIDAS AUTO SYSTEMS EXPERTS

Summary: 16 feature(s) found within buffer.

US EPA Resource Conservation and Recovery Act (RCA) Regulated Facilities
US EPA Resource Conservation and Recovery Act (RCRA) Regulated Facilities

Metadata: <https://etdmpub.fla-etat.org/meta/eparcra.xml>

E Fowler Ave - buffer area, analyzed on 05/16/2023.

Footprint analyzed

Facility ID	Facility Name
11000364418	YUENGLING BREWERY COMPANY OF TAMPA
11000493047	BALL METAL BEVERAGE CONTAINER CORP.
110000876357	SYPRIS ELECTRONICS LLC
110001742124	KRPT PROFESSIONAL SERVICES INC
110002008112	MIDAS MUFFLER
110002523671	MIAMI LIGHTING OF TAMPA INC
110002529489	REEVES IMPORT MOTORCARS INC
110002531029	PRECISION IMPORT CENTER
110002532634	ROGER WHITLEY CHEVROLET INC
110002534384	TAMPA HONDALAND
110002535016	BOB WILSON DODGE INC
110002537096	CARLOS REYES BODY SHOP
110002544541	UNIVERSITY MARTINIZING
110002550695	BAY NISSAN
110002550775	COMEC DRY CLEANERS
110002555994	GENUINE PARTS CO
110002557331	BOB WILSON DODGE INC
110002561834	FERMAN FACTORY AUTH COLLISION CENTER
110005273097	XPRESS LUBE #357596
110005584901	SERVICE PAINTING CORP
110005597185	ALVIN KORNHAUSER INVESTMENTS
110005597728	NAPA TAMPA DISTRIBUTION CENTER
110005605176	SEABOARD PARTS INC
110005606175	GERAGHTY & MILLER INC LAB
110005607628	AMOCO SERVICE STATION #838
110005608100	AMOCO SERVICE STATION #915
110005610320	GENERAL ELECTRIC CO
110005614193	NORMANDY PARK APARTMENTS
110005614193	NORMANDY PARK APARTMENTS
110005622291	CIRCLE K #8533
110005622594	SPRINT PHOTOGRAPHY INC
110005623511	CIRCLE BP
110005623548	CIRCLE K STORE #0129

Facility ID	Facility Name
110005623557	CIRCLE K #7161
110005634581	QUEST DIAGNOSTICS INC
110005647345	SHELL OIL PRODUCTS COMPANY
110005649254	TEMPLE TERRACE, CITY OF
110005649254	TEMPLE TERRACE, CITY OF
110006840892	HUSSMANN CORP
110007081843	FIRESTONE TIRE & SERVICE CENTER
110007419739	JIFFY LUBE #255
110007429210	BUILDERS SQUARE #1503
110007443542	TEXACO #242031383
110007449699	BULLS EXPRESS
110007459954	OKLAHOMA INSTALLATION CO
110007466474	SEARS
110008330449	ECONO AUTO PAINTING OF FLORIDA INC
110009131108	FERMAN ACURA
110012585504	CARSMETICS
110016515608	UNIVERSITY OF SOUTH FLORIDA (USF)
110016749857	TAMPA HONDA LAND
110024249543	RUAN TRANSPORT
110031345006	WALGREEN COMPANY STORE #3145
110035448469	FDOT D7 - CITRUS COUNTY
110035453522	FLORIDA DOT DISTRICT 7
110035468295	FLORIDA DOT DISTRICT IV
110035468311	FLORIDA DOT
110035468311	FLORIDA DOT
110035468311	FLORIDA DOT
110035468357	FLORIDA DEPARTMENT OF TRANSPORTATION
110035502514	MUSEUM OF SCIENCE & INDUSTRY
110035585694	WILSON - DUNAWAY BATTERY SITE
110035585701	KAZAR'S FUEL OIL
110035606591	USPS TAMPA VMF
110035646780	FDOT - DISTRICT VII
110035686870	FDOT
110035722714	AVIS FOWLER
110037384568	VA RESEARCH
110038897986	THE CHARLES STARK DRAPER LABORATORY INC
110040375304	TIRE KINGDOM #6063
110041666710	SERVICE PAINTING CORP - PAINTING OPS
110042275542	NORTH TAMPA CHRYSLER JEEP DODGE
110043536117	SHRINERS HOSPITAL FOR CHILDREN

Facility ID	Facility Name
110043582496	SAAB OF TAMPA
110043990072	PLAZA MARATHON #416
110044938093	GAS KWICK #2
110044939305	CARDINAL HEALTH
110045966335	CVS PHARMACY #2760
110046233063	CVS PHARMACY #5149
110054827434	MAACO COLLISION REPAIR AND AUTO PAINTING
110054830091	WAWA 5107
110054830518	MIDAS #78160
110054830965	DOLLAR GENERAL STORE #6042
110055077170	JAMES A HALEY VETERANS HOSPITAL OUTPATIENT PHARMACY
110062926856	WINN-DIXIE #2461
110064306193	MAJIK TOUCH CLEANERS
110064674936	MCKINLEY OUTPATIENT CENTER
110066982518	R&L CARRIERS
110070207619	FLORIDA DEP DSCP FAC ID# 299500268
110070207652	FLORIDA DEPARTMENT OF HEALTH
110070630852	BIOSECURE WASTE SOLUTIONS LLC
110071213834	PUBLIX SUPER MARKET #3214
110071214439	JHACH OUTPATIENT CARE CENTER

Summary: 93 feature(s) found within buffer.

USCB 2020 Census Urban Areas

Metadata: <https://etdmpub.fl-a-etat.org/meta/ua2020.xml>

E Fowler Ave - buffer area, analyzed on 05/16/2023.

Footprint analyzed

Name	Area of Interest	
	Acr	Pct
Tampa--St. Petersburg, FL Urban Area	3,087.92	100%
Totals	3,087.92	-

USEIA Natural Gas Pipelines

Metadata: https://etdmpub.fl-a-etat.org/meta/naturalgas_pipelines.xml

E Fowler Ave - buffer area, analyzed on 05/16/2023.

Footprint analyzed

Operator Name

FLORIDA GAS TRANS CO
FLORIDA GAS TRANS CO
FLORIDA GAS TRANS CO

Summary: 28163.93 linear feet within buffer.

USFWS IPaC (Fishes & Invertebrates)

Metadata: https://etdmpub.fl-a-etat.org/meta/ipac_species.xml

E Fowler Ave - buffer area, analyzed on 05/16/2023.

Footprint analyzed

County and Office	Fishes	Clams	Crustaceans	Snails	Insects
NORTH FLORIDA ESO - HILLSBOROUGH COUNTY	None			None	

Summary: 3087.92 acres, 100 percent of analysis area.

USFWS IPaC (Plants)

Metadata: https://etdmpub.fl-a-etat.org/meta/ipac_species.xml

E Fowler Ave - buffer area, analyzed on 05/16/2023.

Footprint analyzed

County and Office	Plants	Plants continued	Conifers and Cycads	Ferns and Allies	Lichen
NORTH FLORIDA ESO - HILLSBOROUGH COUNTY	BROOKSVILLE BELLFLOWER,FLORIDA BONAMIA,FLORIDA GOLDEN ASTER,PYGMY FRINGE-TREE	None		None	None

Summary: 3087.92 acres, 100 percent of analysis area.

USFWS IPaC T&E Species (pdfs)

Metadata: https://etdmpub.fl-a-etat.org/meta/ipac_species.xml

E Fowler Ave - buffer area, analyzed on 05/16/2023.

Footprint analyzed

County and Office	IPaC pdf
NORTH FLORIDA ESO - HILLSBOROUGH COUNTY	https://www.geoplan.ufl.edu/agol/pdf/IPaC_2020/IPaC_Hillsborough_2020.pdf

Summary: 3087.92 acres, 100 percent of analysis area.

USFWS IPac (Vertebrates)

Metadata: https://etdmpub.fl-a-etat.org/meta/ipac_species.xml

E Fowler Ave - buffer area, analyzed on 05/16/2023.

Footprint analyzed

County and Office	Mammals	Birds	Reptiles	Amphibians
NORTH FLORIDA ESO - HILLSBOROUGH COUNTY	WEST INDIAN MANATEE	AUDUBON'S CRESTED CARACARA, EASTERN BLACK RAIL, EVERGLADE SNAIL KITE, FLORIDA GRASSHOPPER SPARROW, FLORIDA SCRUB-JAY, PIPING PLOVER, RED KNOT, WOOD STORK	BLUETAIL MOLE SKINK, EASTERN INDIGO SNAKE, GOPHER TORTOISE, HAWKSBILL SEA TURTLE, LEATHERBACK SEA TURTLE, LOGGERHEAD SEA TURTLE	

Summary: 3087.92 acres, 100 percent of analysis area.

USFWS National Wetlands Inventory Areas V2

National Wetlands Inventory Areas V2

Metadata: https://etdmpub.fl-a-etat.org/meta/nwip_v2.xml

E Fowler Ave - buffer area, analyzed on 05/16/2023.

Footprint analyzed

System and Wetland Type	Area of Interest	
	Acr	Pct
PALUSTRINE (FRESHWATER POND)	66.07	2.13%
PALUSTRINE (FRESHWATER EMERGENT WETLAND)	8.52	0.28%
PALUSTRINE (FRESHWATER FORESTED/SHRUB WETLAND)	17.77	0.57%
RIVERINE (RIVERINE)	1.54	0.05%
Totals	93.92	-

USFWS Scrub Jay Consultation Area

Metadata: https://etdmpub.fl-a-etat.org/meta/ca_scrub_jay.xml

E Fowler Ave - buffer area, analyzed on 05/16/2023.

Footprint analyzed

Description	Area of Interest	
	Acr	Pct
SCRUB-JAY CONSULTATION AREA (NF ESO)	661.27	21.41%
Totals	661.27	-

USGS Geographic Names Information System

Metadata: <https://etdmpub.fl-a-etat.org/meta/gnis.xml>

E Fowler Ave - buffer area, analyzed on 05/16/2023.

Footprint analyzed

Name

Name
ANCHIN CENTER
BALINCORT HEIGHTS
BARKER
BELT COURT
BRIARWOOD
CALVARY CHRISTIAN CENTER
CAMPUS HILL PARK
CAROLYN LANE SHOPPING CENTER
CHURCH OF CHRIST AT 58TH STREET
COLLEGE VILLAGE
COOPER HALL ARTS AND SCIENCES BUILDING
COPELAND PARK
COUNTRY CLUB PLACE
DILL
EDGAR W KOPP ENGINEERING BUILDING
EDUCATION RESEARCH CHILD CARE DEVELOPMENT CENTER
FERGUESON HALL BUSINESS ADMINSTRATION BUILDING
FLORIDA HIGHWAY PATROL - TROOP C STATION
FOREST HILLS POST OFFICE
FOREST MANOR
FOREST OAKS
FOUNTAIN PLAZA SHOPPING CENTER
FRANK D MILES ELEMENTARY SCHOOL
FREE LAND HEIGHTS
GOLF VIEW HEIGHTS
GRECCO SOFTBALL COMPLEX
GUS A STAVROS CENTER FOR ECONOMIC EDUCATION
HARRIS PRESCHOOL NURSERY
HILLSBORO RAILROAD STATION
HILLSBOROUGH COUNTY SHERIFF'S OFFICE UNIVERSITY COMMUNITY STATION
INTERCHANGE 51
LA RUE GRANDE
LIFSEY HOUSE
MAFFETT

Name

MAGNOLIA APARTMENTS BUILDING A
MAGNOLIA APARTMENTS BUILDING B
MAGNOLIA APARTMENTS BUILDING C
MAGNOLIA APARTMENTS BUILDING D
MAGNOLIA APARTMENTS BUILDING E
MAGNOLIA APARTMENTS BUILDING F
MAGNOLIA APARTMENTS BUILDING G
MAGNOLIA APARTMENTS BUILDING H
MAR GREGORIOS SYRIAN CHURCH
MCCARY
MENDOZA
MERRITT CROSSING SHOPPING CENTER
NANOTECH CENTER
NELMS
NELMS HEIGHTS
NORTHSIDE MENTAL HEALTH CENTER
OTTERMAN
PAULS MANOR
PIZZO ELEMENTARY SCHOOL
PLANDOME HEIGHTS
RAINTREE PROFESSIONAL CENTER
SAM AND MARTHA GIBBONS ALUMNI CENTER
SCOTTS LITTLE FARMS
SHAW ELEMENTARY SCHOOL
SHERWOOD HEIGHTS
SHRINERS HOSPITALS FOR CHILDREN - TAMPA
SUN DOME
SUN DOME SHOPPING CENTER
SYLVAN DALE
TEMPLE TERRACE POLICE CHIEF
TEMPLE TERRACE POLICE DEPARTMENT
TEMPLE TERRACES
TERRACE COMMUNITY MIDDLE SCHOOL
TERRACE COURT OFFICE PARK
TERRACE WALK
THE CHURCH OF JESUS CHRIST OF LATTER DAY SAINTS
TRIANON PARK
UNIVERSITY COLLECTION SHOPPING CENTER
UNIVERSITY DIAGNOSTIC INSTITUTE
UNIVERSITY OF SOUTH FLORIDA - UNIVERSITY LIBRARY

Name

UNIVERSITY OF SOUTH FLORIDA BIO-SCIENCE BUILDING
UNIVERSITY OF SOUTH FLORIDA CAMPUS INFORMATION CENTER
UNIVERSITY OF SOUTH FLORIDA CENTER FOR URBAN TRANSPORTATION RESEARCH
UNIVERSITY OF SOUTH FLORIDA CHEMISTRY BUILDING
UNIVERSITY OF SOUTH FLORIDA COMMUNICATION AND INFORMATION SCIENCES BUILDING
UNIVERSITY OF SOUTH FLORIDA EDUCATION BUILDING
UNIVERSITY OF SOUTH FLORIDA ENGINEERING BUILDING II
UNIVERSITY OF SOUTH FLORIDA ENGINEERING BUILDING III
UNIVERSITY OF SOUTH FLORIDA ENGINEERING TEACHING AUDITORIUM
UNIVERSITY OF SOUTH FLORIDA HUMAN SERVICES BUILDING
UNIVERSITY OF SOUTH FLORIDA INTERCOLLEGIATE ATHLETIC FACILITY
UNIVERSITY OF SOUTH FLORIDA LIFE SCIENCE ANNEX
UNIVERSITY OF SOUTH FLORIDA LIFE SCIENCE BUILDING
UNIVERSITY OF SOUTH FLORIDA PHYSICAL EDUCATION BUILDING
UNIVERSITY OF SOUTH FLORIDA PHYSICS AND MATHEMATICS BUILDING
UNIVERSITY OF SOUTH FLORIDA RECREATION CENTER
UNIVERSITY OF SOUTH FLORIDA RESEARCH PARK
UNIVERSITY OF SOUTH FLORIDA SCIENCE CENTER
UNIVERSITY OF SOUTH FLORIDA UNIVERSITY LECTURE HALL
UNIVERSITY RESEARCH BUILDING III
UNIVERSITY SQUARE
UNIVERSITY TECHNOLOGY CENTER I
UNIVERSITY TECHNOLOGY CENTER II
UNIVERSITY VILLAGE
USF - PATEL ELEMENTARY SCHOOL
WEST VILLAGE COMMONS SHOPPING CENTER
WHITEWAY TERRACE
WIL JO
WINIFRED HIGHLANDS

Summary: 103 feature(s) found within buffer.

USGS Geologic Units and Structural Features

Metadata: <https://etdmpub.fl-a-etat.org/meta/flgeol.xml>

E Fowler Ave - buffer area, analyzed on 05/16/2023.

Footprint analyzed

Description	Area of Interest	
	Acr	Pct
UNDIFFERENTIATED SEDIMENTS	2,850.98	92.33%
HAWTHORN GROUP, ARCADIA FORMATION, TAMPA MEMBER	236.94	7.67%
Totals	3,087.92	-

USGS Highest Priority eBird Occurrence Locations in Florida (2000-2016)

Metadata: <https://etdmpub.fl-a-etat.org/meta/ebird.xml>

E Fowler Ave - buffer area, analyzed on 05/16/2023.

Footprint analyzed

Name	Scientific Name	Google Map
WOOD STORK	Mycteria americana	https://www.google.com/maps/place/17RLM6006604509
WOOD STORK	Mycteria americana	https://www.google.com/maps/place/17RLM6195704437
WOOD STORK	Mycteria americana	https://www.google.com/maps/place/17RLM5595104437
WOOD STORK	Mycteria americana	https://www.google.com/maps/place/17RLM6194003804
WOOD STORK	Mycteria americana	https://www.google.com/maps/place/17RLM5928104535
WOOD STORK	Mycteria americana	https://www.google.com/maps/place/17RLM5702203483

Summary: 6 feature(s) found within buffer.

Urbanized Areas

Urban Exclusion Area

Metadata: <https://etdmpub.fl-a-etat.org/meta/urban.xml>

E Fowler Ave - buffer area, analyzed on 05/16/2023.

Footprint analyzed

Name
TAMPA--ST. PETERSBURG

Summary: 3087.92 acres, 100 percent of analysis area.

Verified Impaired Florida Waters

Metadata: https://etdmpub.fl-a-etat.org/meta/impaired_waters.xml

E Fowler Ave - buffer area, analyzed on 05/16/2023.

Footprint analyzed

Name and Waterbody ID	Unique Waterbody Identifier Number	Impairment(s) that Failed Water Quality Standards	Parameter Group
CURIOSITY CREEK [WBID: 1523]	1523	FECAL COLIFORM	BACTERIA
HILLSBOROUGH RIVER (ABOVE RESERVOIR) [WBID: 1443I]	1443I	NUTRIENTS (MACROPHYTES)	NUTRIENTS

Summary: 1067.96 acres, 34.6 percent of analysis area.

WMD FL Land Use and Land Cover (FLUCCS Level 3)

Metadata: https://etdmpub.fl-a-etat.org/meta/lu_l3_state.xml

E Fowler Ave - buffer area, analyzed on 05/16/2023.

Footprint analyzed

Land Use Classification	Area of Interest	
	Acr	Pct
RESIDENTIAL, MEDIUM DENSITY (TWO-FIVE DWELLING UNITS PER ACRE)	218.27	7.06%
RESIDENTIAL, HIGH DENSITY (SIX OR MORE DWELLING UNITS PER ACRE)	894.63	28.99%
COMMERCIAL AND SERVICES	743.8	24.08%
INDUSTRIAL	186.62	6.04%
INSTITUTIONAL	518.87	16.82%
RECREATIONAL	62.6	2.03%
OPEN LAND	110.91	3.6%
HARDWOOD - CONIFEROUS MIXED	78.1	2.53%
LAKES	16.15	0.52%
RESERVOIRS	35.02	1.13%
WETLAND FORESTED MIXED	7.19	0.24%
VEGETATED NON-FORESTED WETLANDS	1.23	0.04%
FRESHWATER MARSHES	20.56	0.68%
WET PRAIRIES	10.42	0.33%
EMERGENT AQUATIC VEGETATION	9.57	0.33%
NON-VEGETATED WETLANDS	1.77	0.06%
INTERMITTENT PONDS	6.04	0.2%
UTILITIES	11.61	0.38%
RESIDENTIAL, LOW DENSITY (LESS THAN TWO DWELLING UNITS PER ACRE)	2.31	0.07%
TRANSPORTATION	152.25	4.93%
Totals	3,087.92	-

WMD Industrial Areas (FLUCCS Level 3)

Metadata: https://etdmpub.fl-a-etat.org/meta/lu_l3_state.xml

E Fowler Ave - buffer area, analyzed on 05/16/2023.

Footprint analyzed

Land Use Classification	Area of Interest	
	Acr	Pct
INDUSTRIAL	186.62	6.04%
Totals	186.63	-

WMD Residential Areas (FLUCCS Level 3)

Metadata: https://etdmpub.fl-a-etat.org/meta/lu_l3_state.xml

E Fowler Ave - buffer area, analyzed on 05/16/2023.

Footprint analyzed

Land Use Classification	Area of Interest	
	Acr	Pct
RESIDENTIAL, MEDIUM DENSITY (TWO-FIVE DWELLING UNITS PER ACRE)	218.27	7.06%
RESIDENTIAL, HIGH DENSITY (SIX OR MORE DWELLING UNITS PER ACRE)	894.63	28.99%
RESIDENTIAL, LOW DENSITY (LESS THAN TWO DWELLING UNITS PER ACRE)	2.31	0.07%
Totals	1,115.21	-

WMD Wetlands (FLUCCS Level 3)

Metadata: https://etdmpub.fl-a-etat.org/meta/lu_l3_state.xml

E Fowler Ave - buffer area, analyzed on 05/16/2023.

Footprint analyzed

Land Use Classification	Area of Interest	
	Acr	Pct
WETLAND FORESTED MIXED	7.19	0.24%
VEGETATED NON-FORESTED WETLANDS	1.23	0.04%
FRESHWATER MARSHES	20.56	0.68%
WET PRAIRIES	10.42	0.33%
EMERGENT AQUATIC VEGETATION	9.57	0.33%
NON-VEGETATED WETLANDS	1.77	0.06%
INTERMITTENT PONDS	6.04	0.2%
Totals	56.77	-

Waste Cleanup Responsible Party Sites - Closed

Metadata: https://etdmpub.fl-a-etat.org/meta/wcu_closed.xml

E Fowler Ave - buffer area, analyzed on 05/16/2023.

Footprint analyzed

Waste Cleanup Responsible Party Site ID - Closed	Waste Cleanup Responsible Party Site Name - Closed	Google Map
163711.0	GEORGE MICHAEL'S CLEANERS	https://www.google.com/maps/place/17RLM6286103900
285219.0	BOB WILSON DODGE (FORMER)	https://www.google.com/maps/place/17RLM5773804105
344450.0	THE RETREAT AT TAMPA	https://www.google.com/maps/place/17RLM6127703729

Summary: 3 feature(s) found within buffer.

Waste Cleanup Responsible Party Sites - Inactive

Metadata: https://etdmpub.fl-a-etat.org/meta/wcu_inactive.xml

E Fowler Ave - buffer area, analyzed on 05/16/2023.

Footprint analyzed

Waste Cleanup Responsible Party Site ID - Inactive	Waste Cleanup Responsible Party Site Name - Inactive	Google Map
228402.0	FOWLER & 50TH ST / PIZZO ELEMENTARY	https://www.google.com/maps/place/17RLM6205204152

Summary: 1 feature(s) found within buffer.

Waste Cleanup Responsible Party Sites - Open

Metadata: https://etdmpub.fl-a-etat.org/meta/wcu_open.xml

E Fowler Ave - buffer area, analyzed on 05/16/2023.

Footprint analyzed

Waste Cleanup Responsible Party Site ID - Open	Waste Cleanup Responsible Party Site Name - Open	Google Map
30300.0	DART INDUSTRIES INC FKA THATCHER GLASS CORP	https://www.google.com/maps/place/17RLM6117503547
65042.0	PABST BREWING COMPANY/BALL CORPORATION	https://www.google.com/maps/place/17RLM6172503435

Summary: 2 feature(s) found within buffer.

Wastewater Facilities

Wastewater facilities from FDEP

Metadata: <https://etdmpub.fl-a-etat.org/meta/wafr.xml>

E Fowler Ave - buffer area, analyzed on 05/16/2023.

Footprint analyzed

Facility ID	Facility Name	Google Map
FL0702820	UNIVERSITY OF SOUTH FLORIDA	https://www.google.com/maps/place/17RLM6111804826
FLA450588	AVIS FOWLER	https://www.google.com/maps/place/17RLM5905104091

Summary: 2 feature(s) found within buffer.

Water Management District Boundaries

Metadata: <https://etdmpub.fl-a-etat.org/meta/wmdbnd.xml>

E Fowler Ave - buffer area, analyzed on 05/16/2023.

Footprint analyzed

Description
SOUTHWEST FLORIDA WATER MANAGEMENT DISTRICT

Summary: 3087.92 acres, 100 percent of analysis area.

Waterbody IDs

FDEP Waterbody IDs

Metadata: <https://etdmpub.fl-a-etat.org/meta/wbids.xml>

E Fowler Ave - buffer area, analyzed on 05/16/2023.

Footprint analyzed

Name and Waterbody ID
CURIOSITY CREEK [WBID: 1523]
CYPRESS CREEK [WBID: 1402]
HILLSBOROUGH RESERVOIR [WBID: 1443H]
HILLSBOROUGH RIVER (ABOVE RESERVOIR) [WBID: 1443I]

Summary: 3087.92 acres, 100 percent of analysis area.

Wireless Antenna Structure Locations

Registered wireless antenna structure locations from the FCC

Metadata: <https://etdmpub.fla-etat.org/meta/antreg.xml>

E Fowler Ave - buffer area, analyzed on 05/16/2023.

Footprint analyzed

FCC Registration Number	Owner	Google Map
1020927.0	CROWN CASTLE GT COMPANY LLC	https://www.google.com/maps/place/17RLM5639603732
1020932.0	CROWN CASTLE GT COMPANY LLC	https://www.google.com/maps/place/17RLM6165903574
1029176.0	SBA TOWERS, LLC	https://www.google.com/maps/place/17RLM5831604389
1064033.0	CROWN CASTLE SOUTH LLC	https://www.google.com/maps/place/17RLM6233204120
1228625.0	L3HARRIS TECHNOLOGIES, INC.	https://www.google.com/maps/place/17RLM6106103797
1265912.0	SBA TOWERS II LLC	https://www.google.com/maps/place/17RLM5678204666
1297775.0	VERTEX DEVELOPMENT, LLC	https://www.google.com/maps/place/17RLM6091703872

Summary: 7 feature(s) found within buffer.

Woodstork Core Foraging Areas

Metadata: https://etdmpub.fla-etat.org/meta/woodstork_areas_se.xml

E Fowler Ave - buffer area, analyzed on 05/16/2023.

Footprint analyzed

Name	Area of Interest	
	Acr	Pct
WOOD STORK AREAS	3,087.92	100%
Totals	3,087.92	-

Appendix 1: Analysis Issue Matrix

\$anAOI.name Area of Interest

This AOI will be available in the EST until \$tools.date.format("MM/dd/yyyy", \$anAOI.expirationDate)

Last updated by \$anAOI.orgUser.name @ \$anAOI.orgUser.organization.name

The table below lists all of the analysis types that have been run for this project, crossreferenced with environmental resource issues.

Analysis Type	Social and Economic						Cultural and Tribal			Natural				Physical							
	Social	Economic	Land Use Changes	Mobility	Aesthetic Effects	Relocation Potential	Farmlands	Section 4(f) Potential	Historic and Archaeological Sites	Recreational and Protected Lands	Wetlands and Surface Waters	Water Resources	Floodplains	Protected Species and Habitat	Coastal and Marine	Noise	Air Quality	Contamination	Infrastructure	Navigation	Special Designations
2000 Census Block Data	✓																				
2000 Census Data Block Groups - Housing	✓	✓																			
2000 Census Data Block Groups - Income	✓	✓																			
2000 Census Data Block Groups - Language	✓	✓																			
2000 Census Data Block Groups - Percentages	✓	✓																			
2000 Census Data Block Groups - Population Densities	✓	✓																			
2000 Census Data Block Groups - Population Totals	✓	✓																			
2000 Census Data Block Groups - Transportation	✓	✓																			
2000 US Census Block Data - Minority Population greater than 40%	✓	✓																			
2010 Amtrak Intercity Railroad Terminals	✓	✓		✓															✓		
2010 Census County Demographics	✓	✓																			
2010 Census Data Block Groups - Housing	✓	✓																			
2010 Census Data Block Groups - Income	✓	✓																			
2010 Census Data Block Groups - Language	✓	✓																			
2010 Census Data Block Groups - Percentages	✓	✓																			

Analysis Type	Social	Economic	Land Use Changes	Mobility	Aesthetic Effects	Relocation Potential	Farmlands	Section 4(f) Potential	Historic and Archaeological Sites	Recreational and Protected Lands	Wetlands and Surface Waters	Water Resources	Floodplains	Protected Species and Habitat	Coastal and Marine	Noise	Air Quality	Contamination	Infrastructure	Navigation	Special Designations
2010 Census Data Block Groups - Population Densities	✓	✓																			
2010 Census Data Block Groups - Population Totals	✓	✓																			
2010 Census Data Block Groups - Race and Ethnicity	✓	✓																			
2010 Census Data Block Groups - Transportation	✓	✓																			
2010 Census Designated Places	✓	✓	✓	✓	✓	✓			✓	✓							✓	✓	✓		✓
2010 US Census Block Data	✓	✓																			
2010 US Census Block Data - Minority Population greater than 40%	✓	✓																			
2021 American Community Survey Block Group Data - Geographic Mobility	✓	✓																			
2021 American Community Survey Block Group Data - Household Language	✓	✓																			
2021 American Community Survey Block Group Data - Housing	✓	✓																			
2021 American Community Survey Block Group Data - Income	✓	✓																			
2021 American Community Survey Block Group Data - Internet Access	✓	✓																			
2021 American Community Survey Block Group Data - Language	✓	✓																			
2021 American Community Survey Block Group Data - Percentages	✓	✓																			
2021 American Community Survey Block Group Data - Population Densities	✓	✓																			
2021 American Community Survey Block Group Data - Population Totals	✓	✓																			
2021 American Community Survey Block Group Data - Race and Ethnicity	✓	✓																			
2021 American Community Survey Block Group Data - Transportation	✓	✓																			
2040, NOAA2017 Intermediate (Depth of Flooding)															✓						
2040, NOAA2017 Intermediate-High (Depth of Flooding)															✓						
2040, NOAA2017 Intermediate-Low (Depth of Flooding)															✓						
2050, NOAA2017 Intermediate (Depth of Flooding)															✓						
2050, NOAA2017 Intermediate-High (Depth of Flooding)															✓						
2050, NOAA2017 Intermediate-Low (Depth of Flooding)															✓						
2070, NOAA2017 Intermediate (Depth of Flooding)															✓						
2070, NOAA2017 Intermediate-High (Depth of Flooding)															✓						

Analysis Type	Social	Economic	Land Use Changes	Mobility	Aesthetic Effects	Relocation Potential	Farmlands	Section 4(f) Potential	Historic and Archaeological Sites	Recreational and Protected Lands	Wetlands and Surface Waters	Water Resources	Floodplains	Protected Species and Habitat	Coastal and Marine	Noise	Air Quality	Contamination	Infrastructure	Navigation	Special Designations
2070, NOAA2017 Intermediate-Low (Depth of Flooding)															✓						
2100, NOAA2017 Intermediate (Depth of Flooding)															✓						
2100, NOAA2017 Intermediate-High (Depth of Flooding)															✓						
2100, NOAA2017 Intermediate-Low (Depth of Flooding)															✓						
AM Tower Structures																✓			✓		
AUDUBON Eagle Nests (Buffered by 330 and 660 Feet)														✓					✓		
AUDUBON EagleWatch Nests														✓					✓		
Abandoned Rails 2015 (Subset of BTS Rails)									✓	✓								✓			
Adopted Total Maximum Daily Loads (TMDLs) in Florida											✓			✓							
Airport Runways (Polygons)	✓	✓		✓												✓			✓		
Airports	✓	✓		✓												✓			✓		
American Indian Lands and Native Entities In Florida	✓	✓							✓												✓
Areas of Critical State Concern in Florida																					✓
Atlantic Coast Plants Consultation Area														✓							
Audubons Crested Caracara Occurrences in Florida (1992-2009)														✓							
Aviation Transportation Facilities	✓	✓		✓												✓			✓		
BAR Florida Site File Archaeological or Historic Sites	✓							✓	✓												
BAR Florida Site File Areas with No Field Survey Project Boundary Present									✓												
BAR Florida Site File Cemeteries	✓							✓	✓							✓					
BAR Florida Site File Field Survey Project Boundaries	✓							✓	✓												
BAR Florida Site File Historic Bridges	✓							✓	✓												
BAR Florida Site File Historic Standing Structures	✓							✓	✓												
BAR Florida Site File Resource Groups	✓							✓	✓												
BAR National Register of Historic Places	✓							✓	✓												
BTS Abandoned Rails (Subset of BTS Rails)									✓	✓									✓		
BTS Grade Level Railroad Crossings																			✓		
Basin Management Action Plans (BMAP) Areas in Florida											✓			✓							
Biomedical Waste																			✓		
Boat Ramps	✓			✓					✓	✓			✓						✓	✓	
Brownfield Location Boundaries	✓		✓															✓		✓	✓
Bus Transit Routes		✓		✓																	✓

Analysis Type	Social	Economic	Land Use Changes	Mobility	Aesthetic Effects	Relocation Potential	Farmlands	Section 4(f) Potential	Historic and Archaeological Sites	Recreational and Protected Lands	Wetlands and Surface Waters	Water Resources	Floodplains	Protected Species and Habitat	Coastal and Marine	Noise	Air Quality	Contamination	Infrastructure	Navigation	Special Designations
CLIP Version 4 Aggregated CLIP Priorities														✓							
CLIP Version 4 Aquifer Recharge														✓							
CLIP Version 4 Biodiversity Resource Priorities														✓							
CLIP Version 4 Critical Lands and Waters Identification - High Priority Private Wetlands and Uplands														✓							
CLIP Version 4 Florida Ecological Greenways Network														✓							
CLIP Version 4 Landscape Integrity Index														✓							
CLIP Version 4 Landscape Resource Priorities														✓							
CLIP Version 4 Natural Floodplain														✓							
CLIP Version 4 Potential Habitat Richness														✓							
CLIP Version 4 Priority Natural Communities														✓							
CLIP Version 4 Rare Species Habitat Conservation Priorities														✓							
CLIP Version 4 Significant Surface Waters														✓							
CLIP Version 4 Strategic Habitat Conservation Areas														✓							
CLIP Version 4 Surface Water Resource Priorities														✓							
CLIP Version 4 Wetlands														✓							
Cape Sable Seaside Sparrow Historic Range														✓							
Cellular Antenna Locations																			✓		
Cemeteries (Points)	✓																✓				
Cemeteries (Polygons)	✓																✓				
Civic Centers (Points)	✓																				
Coastal Barrier Resource System													✓		✓						✓
Community Centers (Points)	✓																✓				
Community and Fraternal Center Boundaries	✓																✓				
Comprehensive Everglades Restoration Plan (CERP) Project Boundaries										✓	✓	✓	✓	✓	✓			✓			✓
Correctional Facilities	✓										✓	✓	✓	✓	✓				✓		
County Demographics - 2000 Census	✓	✓																			
Crocodile Consultation Area														✓							
Cultural Centers (Polygons)	✓																	✓			
Cultural Centers (Points)	✓																	✓			
DFIRM (SFHA) 100 Year Flood Zones												✓	✓								✓

Analysis Type	Social	Economic	Land Use Changes	Mobility	Aesthetic Effects	Relocation Potential	Farmlands	Section 4(f) Potential	Historic and Archaeological Sites	Recreational and Protected Lands	Wetlands and Surface Waters	Water Resources	Floodplains	Protected Species and Habitat	Coastal and Marine	Noise	Air Quality	Contamination	Infrastructure	Navigation	Special Designations
DFIRM 100 Year Floodplain												✓	✓								✓
DFIRM 500 Year Floodplain												✓	✓								✓
DRASTIC Coverage for the Floridan Aquifer System												✓						✓			
DRASTIC Coverage for the Intermediate Aquifer												✓						✓			
DRASTIC Coverage for the Surficial Aquifer System												✓						✓			
Developments of Regional Impact (DRI)	✓	✓														✓					
EPA Established Total Maximum Daily Loads (TMDLs)												✓		✓							
EPA Water Quality Data Monitoring Stations												✓									
Ecosystem Management Areas														✓							
Environmental Geology									✓									✓			
Environmentally Sensitive Shorelines													✓	✓	✓						
Existing Recreational Trails	✓			✓				✓		✓						✓					
FDACS Irrigated Cropland and Non-Irrigated Agricultural Areas							✓														
FDACS Rural and Family Lands Protection Program (RFLPP)							✓														
FDEM Storm Surge Zones in Florida (10m raster)													✓								
FDEP Adopted Aquifer Minimum Flows and Levels (MFLs)												✓									
FDEP Adopted Estuary Minimum Flows and Levels (MFLs)												✓									
FDEP Adopted Lake Minimum Flows and Levels (MFLs)												✓									
FDEP Adopted Minimum Flows and Levels (MFLs)												✓									
FDEP Adopted River Minimum Flows and Levels (MFLs)												✓									
FDEP Ambient Air Monitoring Sites in Florida																	✓				
FDEP Certified Power Plants																				✓	
FDEP Coastal Construction Control Lines (CCCL)														✓	✓						
FDEP Dry Cleaning Program Sites													✓					✓	✓		
FDEP Environmental Restoration Integrated (ERIC) PFAS Sites													✓					✓	✓		
FDEP Environmental Restoration Integrated Cleanup (ERIC) Sites													✓					✓	✓		
FDEP Florida Coastal Building Zone															✓						
FDEP Flowing Waters Resource												✓									
FDEP Institutional Controls Registry Sites	✓											✓						✓	✓		
FDEP Lakes Resource												✓									
FDEP Mandatory Phosphate Mine Boundaries																		✓			

Analysis Type	Social	Economic	Land Use Changes	Mobility	Aesthetic Effects	Relocation Potential	Farmlands	Section 4(f) Potential	Historic and Archaeological Sites	Recreational and Protected Lands	Wetlands and Surface Waters	Water Resources	Floodplains	Protected Species and Habitat	Coastal and Marine	Noise	Air Quality	Contamination	Infrastructure	Navigation	Special Designations
FDEP Mitigation Banks											✓								✓		
FDEP National Pollutant Discharge Elimination System (NPDES) Stormwater Facilities and Activities																		✓			✓
FDEP Off Site Contamination Notices																		✓			
FDEP Outstanding Florida Springs (OFS)												✓									
FDEP Public Water Supply (PWS) Plants												✓							✓		
FDEP STORET Stations												✓									
FDEP Springs												✓									
FDEP Springs Priority Focus Areas												✓									
FDEP Strategic Monitoring Plan (SMP) for Waterbodies												✓									
FDEP Submerged State Land Records (TIITF)											✓										
FDEP Superfund/National Priority List (NPL) Waste Cleanup Sites																		✓			
FDEP Waters Not Attaining Standards (WNAS)												✓									
FDEP Watershed Information Network (WIN) Monitoring Locations												✓									
FDOH Known On-Site Domestic Wells												✓									
FDOH Known On-Site Septic Systems												✓							✓		
FDOH Likely On-Site Domestic Wells												✓									
FDOH Likely On-Site Septic Systems												✓	✓					✓			
FDOT - RCI Scenic Highways					✓											✓					
FDOT 5 Year Crash Rates (2014-2018)	✓		✓	✓					✓												
FDOT Crossing Opportunities at Large Animal Hotspots														✓							
FDOT Fatal Crashes on SHS Roadways (2005 - 2007)	✓		✓	✓					✓												
FDOT Fatal Crashes on SHS Roadways (2008 - 2009)	✓		✓	✓					✓												
FDOT Fatal Crashes on SHS Roadways (2010)	✓		✓	✓					✓												
FDOT Fatal Crashes on SHS Roadways (2011)	✓		✓	✓					✓												
FDOT Fatal Crashes on SHS Roadways (2012)	✓		✓	✓					✓												
FDOT Fatal Crashes on SHS Roadways (2013)	✓		✓	✓					✓												
FDOT Fatal Crashes on SHS Roadways (2014)	✓		✓	✓					✓												
FDOT Florida Panther Vehicle Collision (PVC) Hot Spots - 2021														✓							
FDOT Large Animal Vehicle Collisions Hot Spots														✓							
FDOT Nonfatal Crashes on SHS Roadways (2005 - 2007)	✓		✓	✓					✓												

Analysis Type	Social	Economic	Land Use Changes	Mobility	Aesthetic Effects	Relocation Potential	Farmlands	Section 4(f) Potential	Historic and Archaeological Sites	Recreational and Protected Lands	Wetlands and Surface Waters	Water Resources	Floodplains	Protected Species and Habitat	Coastal and Marine	Noise	Air Quality	Contamination	Infrastructure	Navigation	Special Designations
FDOT Nonfatal Crashes on SHS Roadways (2008 - 2009)	✓		✓	✓					✓												
FDOT Nonfatal Crashes on SHS Roadways (2010)	✓		✓	✓					✓												
FDOT Nonfatal Crashes on SHS Roadways (2011)	✓		✓	✓					✓												
FDOT Nonfatal Crashes on SHS Roadways (2012)	✓		✓	✓					✓												
FDOT Nonfatal Crashes on SHS Roadways (2013)	✓		✓	✓					✓												
FDOT Nonfatal Crashes on SHS Roadways (2014)	✓		✓	✓					✓												
FDOT Probable Small Animal Upland Hot Spots (Coarse scale)														✓							
FDOT Probable Small Animal Upland Hot Spots (Fine scale)														✓							
FDOT Probable Small Animal Wetland Hot Spots (Coarse scale)														✓							
FDOT Probable Small Animal Wetland Hot Spots (Fine scale)														✓							
FDOT RCI Bridges	✓							✓	✓												
FEMA DFIRM Panel Areas													✓								✓
FNAI Bird Rookeries 2018														✓							
FNAI Element Occurrence (Documented or Likely)														✓							
FNAI Element Occurrence (Potential)														✓							
FNAI Florida Forever Acquisitions		✓	✓			✓		✓		✓				✓							✓
FNAI Geological Features 2018														✓							
FNAI Public Lands in Florida	✓							✓			✓	✓		✓							✓
FNAI State Managed Conservation Lands			✓					✓		✓				✓							✓
FWC 1999 Wading Bird Rookery Surveys														✓							
FWC 2003 Habitat and Landcover GRID														✓							
FWC Bald Eagle Nesting Territories														✓							
FWC Bear Crossing Sign Locations														✓							
FWC Bear Fencing Opportunities														✓							
FWC Black Bear Range														✓							
FWC Black Bear Related Calls														✓							
FWC Black Bear Road Mortality														✓							
FWC Cooperative Land Cover (CLC v3.4)														✓							
FWC Critical Wildlife Area Boundaries														✓							
FWC Dark Sky Lighting Recommended Areas														✓							
FWC Florida Panther Mortality														✓							
FWC IWHRS Reclass 2009														✓							

Analysis Type	Social	Economic	Land Use Changes	Mobility	Aesthetic Effects	Relocation Potential	Farmlands	Section 4(f) Potential	Historic and Archaeological Sites	Recreational and Protected Lands	Wetlands and Surface Waters	Water Resources	Floodplains	Protected Species and Habitat	Coastal and Marine	Noise	Air Quality	Contamination	Infrastructure	Navigation	Special Designations
FWC Management Areas								✓		✓				✓							
FWC Potential Habitat Richness - 2009														✓							
FWC Reclass of Wetland Habitats of High Priority to Endangered and Threatened Species in Florida - 2012														✓							
FWC Red-cockaded Woodpecker Active and Inactive Occurrences in Florida - 2005														✓							
FWC Scrub Jay Occurrences in Florida (1992-1993)														✓							
FWC Shorebird Breeding Survey 2016														✓							
FWC State Manatee Protection Zones														✓							
FWC Strategic Habitat Conservation Areas Priority Rankings - 2009														✓							
FWC Strategic Habitat Conservation Areas Richness - 2009														✓							
FWC Strategic Habitat Conservation Areas by Species - 2009														✓							
FWC Watersheds containing Rare and Imperiled Fish														✓							
FWC Wildlife Observations														✓							
FWC Wildlife Sensitive Conventional Lighting														✓							
FWC-FWRI Sea Turtle Strandings (1986 - 2017)														✓							
FWRI Great Florida Birding Trail Sites										✓											
FWRI Saltwater Marshes											✓										
FWRI Unified Florida Coral Reef Tracts															✓						
Facility Crossings	✓																				
Federal Aviation Administration Obstructions				✓															✓		
Fire Stations (Points)	✓																				
Fixed-Guideway Transit Network Stations		✓		✓																	
Fixed-Guideway Transit and Ferry Network		✓		✓																	
Florida Artificial Reefs															✓						
Florida Bonneted Bat Consultation Area														✓							
Florida Forest Service Facility Locations - 2015														✓					✓		
Florida Forever BOT Projects		✓	✓			✓		✓		✓				✓							✓
Florida Managed Areas										✓				✓							
Florida National Wildlife Refuges														✓		✓					
Florida Reef Locations and Names														✓							
Florida Sand Skink and Blue-tailed (Bluetail) Mole Skink														✓							

Analysis Type	Social	Economic	Land Use Changes	Mobility	Aesthetic Effects	Relocation Potential	Farmlands	Section 4(f) Potential	Historic and Archaeological Sites	Recreational and Protected Lands	Wetlands and Surface Waters	Water Resources	Floodplains	Protected Species and Habitat	Coastal and Marine	Noise	Air Quality	Contamination	Infrastructure	Navigation	Special Designations
Suitability																					
Florida Species Observations 2007														✓							
Florida State Parks										✓				✓		✓					
Floridan Aquifer System FAVA II Response Theme												✓						✓			
Fm Tower Structures												✓				✓			✓		
Forest Inventory and Analysis														✓							
Front Porch Communities	✓																				
GEOPLAN School Facilities (Private)	✓															✓					
Generalized Agricultural Land Use (Parcel Derived)							✓														
Generalized Land Use	✓		✓																		
GeoPlan Future Land Use 2020 - Level 2	✓	✓	✓																		
Geocoded Assisted Housing	✓																				
Geocoded Government Buildings	✓																				
Geocoded Health Care Facilities	✓															✓					
Geocoded Laser Facilities	✓															✓					
Geocoded Social Service Facilities	✓																				
Geocoded Veteran Facilities	✓	✓																			
Golf Courses									✓	✓											
Gopher Tortoise Relocation Permit Recipient Sites in Florida														✓							
Groundwater Monitoring Wells	✓																				
Group Care Facilities	✓			✓												✓					
HUC 12 Subwatershed Boundaries												✓									
HUD Empowerment Zones / Enterprise Communities	✓	✓	✓	✓	✓	✓										✓					
Hazardous Waste Facilities													✓					✓	✓		
Homeowner and Condominium Associations	✓															✓					
Hospitals	✓		✓	✓					✓							✓			✓		
Impact on Prescribed Burning														✓							
Intermediate Aquifer System FAVA II Response Theme												✓						✓			
Intermodal Passenger Connectivity Database (IPCD)		✓		✓																	
Large Quantity Generators of Hazardous Waste													✓					✓	✓		
Law Enforcement Facilities	✓																				
Limited Use Drinking Water Wells												✓						✓	✓		

Analysis Type	Social	Economic	Land Use Changes	Mobility	Aesthetic Effects	Relocation Potential	Farmlands	Section 4(f) Potential	Historic and Archaeological Sites	Recreational and Protected Lands	Wetlands and Surface Waters	Water Resources	Floodplains	Protected Species and Habitat	Coastal and Marine	Noise	Air Quality	Contamination	Infrastructure	Navigation	Special Designations
List Year Built (1971-1975)									✓												
List Year Built (1976-1980)									✓												
List of Aquatic Preserves												✓	✓	✓	✓						✓
Local Florida Parks and Recreational Facility Boundaries	✓						✓			✓						✓					
Major Dams											✓	✓	✓		✓				✓	✓	
Managed Burn Zones (Lake Wales Ridge)																✓					
Mangroves										✓			✓	✓							✓
Marinas	✓			✓				✓	✓	✓			✓						✓	✓	
Migrant Labor Camps	✓	✓		✓		✓															
Mitigation Bank Service Areas											✓								✓		
Mobile Home and RV Parks	✓	✓		✓		✓															
NMFS Critical Habitat (Atlantic Sturgeon)														✓							
NMFS Critical Habitat (Elkhorn and Staghorn Corals)														✓							
NMFS Critical Habitat (Gulf Sturgeon (Line))														✓							
NMFS Critical Habitat (Gulf Sturgeon (Poly))														✓							
NMFS Critical Habitat (Loggerhead Sea Turtle)														✓							
NMFS Critical Habitat (North Atlantic Right Whale)														✓							
NMFS Critical Habitat (Smalltooth Sawfish)														✓							
NMFS Proposed Critical Habitat for the Boulder Star Coral (Orbicella franksi)														✓							
NMFS Proposed Critical Habitat for the Lobed Star Coral (Orbicella annularis)														✓							
NMFS Proposed Critical Habitat for the Mountainous Star Coral (Orbicella faveolata)														✓							
NMFS Proposed Critical Habitat for the Pillar Coral (Dendrogyra cylindrus)														✓							
NMFS Proposed Critical Habitat for the Rough Cactus Coral (Mycetophyllia ferox)														✓							
NOAA Coastal Change Analysis Program - 2016														✓							
NOAA Essential Fish Habitat (EFH)														✓	✓						
NOAA Marine Protected Areas											✓	✓		✓	✓						✓
NPDES Stormwater Permits																		✓			✓
NPS Nationwide Rivers Inventory in Florida										✓											✓

Analysis Type	Social	Economic	Land Use Changes	Mobility	Aesthetic Effects	Relocation Potential	Farmlands	Section 4(f) Potential	Historic and Archaeological Sites	Recreational and Protected Lands	Wetlands and Surface Waters	Water Resources	Floodplains	Protected Species and Habitat	Coastal and Marine	Noise	Air Quality	Contamination	Infrastructure	Navigation	Special Designations	
NPS Nationwide Rivers Inventory in Florida (Buffered by 0.25 miles)										✓											✓	
NRCS Hydric Soils (List) - Subset of NRCS Specific Soils Data											✓			✓								✓
NRCS Hydric Soils (Summary) - Subset of NRCS Specific Soils Data											✓			✓								✓
NRCS List of Specific Soils - SSURGO							✓		✓		✓			✓				✓				✓
NRCS Prime Farm Land - Subset of NRCS Specific Soils Data							✓		✓		✓			✓				✓				✓
NRCS Summary of Specific Soils - SSURGO							✓		✓		✓			✓				✓				✓
National Bridge Inventory	✓							✓	✓		✓			✓								✓
National Forests								✓	✓		✓			✓								✓
National Historic Preservation Act - Florida Certified Local Governments								✓	✓		✓			✓								✓
National Park Projects								✓	✓		✓			✓	✓	✓						✓
National Parks and Seashores								✓	✓		✓			✓	✓	✓						✓
Noise Barriers					✓											✓						✓
Northern Everglades and Estuaries Protection Program (NEEP) Watersheds - 2011											✓	✓										✓
Nuclear Site Locations																		✓				✓
OGT: Hiking Trails Priorities (2018-2022)	✓			✓				✓	✓		✓											✓
OGT: Multi-Use Trails Opportunities	✓			✓				✓	✓		✓											✓
OGT: Paddling Trails Opportunities	✓			✓				✓	✓		✓											✓
OGT: Paddling Trails Priorities (2018-2022)	✓			✓				✓	✓		✓											✓
ORNL Electric Power Transmission Lines																					✓	✓
ORNL Electric Substations																					✓	✓
Ocean Dredged Material Disposal Sites														✓								✓
Okeechobee Gourd Consultation Area														✓								✓
Onsite Sewage												✓	✓					✓				✓
Other Outstanding Florida Waters											✓	✓										✓
Panther Consultation Area														✓								✓
Panther Zones														✓								✓
Parks and Recreational Facilities (Points)	✓							✓	✓					✓								✓
Petroleum Contamination Monitoring Sites													✓					✓	✓			✓
Planned Unit Development	✓	✓	✓										✓	✓				✓	✓			✓

Analysis Type	Social	Economic	Land Use Changes	Mobility	Aesthetic Effects	Relocation Potential	Farmlands	Section 4(f) Potential	Historic and Archaeological Sites	Recreational and Protected Lands	Wetlands and Surface Waters	Water Resources	Floodplains	Protected Species and Habitat	Coastal and Marine	Noise	Air Quality	Contamination	Infrastructure	Navigation	Special Designations
Potable Water Wells												✓									
Potential Navigable Waterways				✓						✓			✓		✓					✓	✓
Prime Farmland in Florida with Associated Level 3 Water Management District Land Use Descriptions							✓														
Principal Aquifers of the State of Florida												✓									
RCI - Wildlife Crossings														✓							
RCI Grade Level Railroad Crossings																			✓	✓	
RCI Railroad Crossings																			✓	✓	
Railroads in the State of Florida	✓			✓												✓			✓	✓	
Rare and Imperiled Fish in Florida														✓							
Recharge Areas of the Floridan Aquifer												✓									
Religious Centers (Points)	✓															✓					
Religious Centers (Polygons)	✓															✓					
Restoration Area Plans and Non-BMAP TMDL Implementation												✓									
SFWMD Arc Hydro Enhanced Database (AHED) Watersheds												✓									
SFWMD North/South Everglades and NEEPP Boundaries											✓	✓									
SFWMD Rule 40E-2 Consumptive Use Canals												✓									
SFWMD Rule 40E-4 Cumulative Impact Basins												✓									
SJRWMD Mitigation Banks											✓	✓									
SJRWMD Mitigation Basins											✓	✓									
SJRWMD Spring Capture Zones (Springsheds)												✓									
SJRWMD Springs and Seeps 2007												✓									
SRWMD Springs Locations												✓									
SWFWM Works of the District												✓							✓	✓	✓
SWFWM Environmental Resource Permit Project Activity Areas												✓							✓	✓	✓
SWFWM Storm Water Management Permit Points												✓							✓	✓	✓
SWFWM Water Use Permit Boundaries												✓							✓	✓	✓
SWFWM Well Construction Permit Locations												✓							✓	✓	✓
Schools (Points)	✓			✓		✓				✓						✓			✓		
Scrub Jay Service Area														✓	✓						
Sea Turtle Beach Survey														✓	✓						
Seagrass Beds (Showing Continuous/Discontinuous)											✓			✓	✓						

Analysis Type	Social	Economic	Land Use Changes	Mobility	Aesthetic Effects	Relocation Potential	Farmlands	Section 4(f) Potential	Historic and Archaeological Sites	Recreational and Protected Lands	Wetlands and Surface Waters	Water Resources	Floodplains	Protected Species and Habitat	Coastal and Marine	Noise	Air Quality	Contamination	Infrastructure	Navigation	Special Designations
Sensitive Karst Areas in the SWFWMD												✓						✓			✓
Shared-Use Nonmotorized (SUN) Trail Network in Florida	✓			✓				✓		✓						✓					
Short-Tailed Hawk and Swallow-Tailed Kite Nests														✓							
Signal 4 Fatal Crashes (2017)	✓		✓	✓					✓												
Signal 4 Fatal Crashes (2018-2020)	✓		✓	✓					✓												
Signal 4 Fatal Crashes (2021)	✓		✓	✓					✓												
Signal 4 Non-Fatal Crashes (2017)	✓		✓	✓					✓												
Signal 4 Non-Fatal Crashes (2018-2020)	✓		✓	✓					✓												
Signal 4 Non-Fatal Crashes (2021)	✓		✓	✓					✓												
Snail Kite Priority Management Zones														✓							
Sole Source Aquifers											✓	✓									✓
Solid Waste Facilities	✓												✓					✓	✓		
South Florida Water Management District Critical Restoration Project										✓	✓	✓	✓	✓	✓			✓			✓
State Forests								✓		✓				✓							✓
State Historic Highways									✓												✓
State Owned Parks and Recreational Facilities			✓					✓		✓											✓
State funded Hazardous Waste Cleanup Sites											✓	✓						✓	✓		
Storage Tank Contamination Monitoring (STCM)												✓	✓					✓	✓		
Submerged Lands Act		✓	✓	✓				✓							✓						
Subsidence Incident Reports for the State of Florida											✓							✓			✓
Summary - Year Built (Post 1970)									✓	✓											
Summary - Year Built (Pre 1970)									✓	✓											
Summary Year Built (1971-1975)									✓	✓											
Summary Year Built (1976-1980)									✓	✓											
Super Act Risk Sources											✓	✓	✓					✓	✓		
Super Act Wells											✓	✓	✓					✓	✓		
Superfund Hazardous Waste Sites											✓	✓	✓					✓	✓		
Surface Water Classification											✓	✓	✓					✓	✓		
Surficial Aquifer System FAVA II Response Theme											✓	✓	✓					✓	✓		
Swallet Locations in Florida - 2007											✓	✓	✓					✓	✓		✓
Television Broadcast Structure Locations																✓			✓		

Analysis Type	Social	Economic	Land Use Changes	Mobility	Aesthetic Effects	Relocation Potential	Farmlands	Section 4(f) Potential	Historic and Archaeological Sites	Recreational and Protected Lands	Wetlands and Surface Waters	Water Resources	Floodplains	Protected Species and Habitat	Coastal and Marine	Noise	Air Quality	Contamination	Infrastructure	Navigation	Special Designations
Threatened or Endangered Species (Documented or Likely)														✓							
Threatened or Endangered Species (Potential)														✓							
Township Range Section			✓						✓		✓	✓		✓							
Toxic Release Inventory Sites																		✓			
Treaters, Storers, and Disposers of Hazardous Waste													✓					✓	✓		
U.S. Military Installations			✓													✓					
UCFSPICE Florida Panther Least-Cost Corridor within South-Central Florida														✓							
UCFSPICE Florida Panther Least-Cost Path within South-Central Florida														✓							
UFCLCP Florida Ecological Greenways Network														✓							
UFCLCP Wildlife Corridors in Florida														✓							
US Army Corps of Engineers Ports															✓						
US Coast Guard Aids to Navigation															✓						
US EPA 303(d) Listed Impaired Waters (lines)												✓									
US EPA 303(d) Listed Impaired Waters (points)												✓									
US EPA 303(d) Listed Impaired Waters (polygons)												✓									
US EPA 305(b) Assessed Waters (lines)												✓									
US EPA 305(b) Assessed Waters (points)												✓									
US EPA 305(b) Assessed Waters (polygons)												✓									
US EPA Assessment Cleanup and Redevelopment Exchange System (ACRES)	✓		✓															✓			✓
US EPA Impaired Waters with TMDLs (lines)												✓									
US EPA Impaired Waters with TMDLs (points)												✓									
US EPA Impaired Waters with TMDLs (polygons)												✓									
US EPA National Pollutant Discharge Elimination System (NPDES)												✓									
US EPA Power Plants																	✓	✓	✓	✓	
US EPA Regulated Air Emissions Facilities (ICIS-AIR)																	✓	✓	✓		
US EPA Resource Conservation and Recovery Act (RCA) Regulated Facilities																		✓			
USACE 404 Jurisdiction											✓										
USACE Mitigation Bank and In-Lieu Fee Program Sites											✓								✓		

Analysis Type	Social	Economic	Land Use Changes	Mobility	Aesthetic Effects	Relocation Potential	Farmlands	Section 4(f) Potential	Historic and Archaeological Sites	Recreational and Protected Lands	Wetlands and Surface Waters	Water Resources	Floodplains	Protected Species and Habitat	Coastal and Marine	Noise	Air Quality	Contamination	Infrastructure	Navigation	Special Designations
USCB 2020 Census Urban Areas	✓						✓														
USEIA Natural Gas Pipelines																			✓		
USFS Florida National Scenic Trail	✓			✓				✓		✓						✓					
USFWS Atlantic Salt Marsh Snake Consultation Area														✓							
USFWS Bluetail Mole Skink Consultation Area														✓							
USFWS Caracara Consultation Area														✓							
USFWS Caracara Non Breeders Communal Roosts and Gathering Areas														✓							
USFWS Critical Habitat (Designated Species - Lines)														✓							
USFWS Critical Habitat (Designated Species)														✓							
USFWS Florida Grasshopper Sparrow Consultation Area														✓							
USFWS IPaC (Fishes & Invertebrates)														✓							
USFWS IPaC (Plants)														✓							
USFWS IPaC T&E Species (pdfs)														✓							
USFWS IPaC (Vertebrates)														✓							
USFWS Lake Wales Ridge Plants Consultation Area														✓							
USFWS Manatee Consultation Area														✓							
USFWS National Wetlands Inventory Areas V2											✓										✓
USFWS Piping Plover Consultation Area														✓							
USFWS Red Cockaded Woodpecker Consultation Area														✓							
USFWS Sand Skink Consultation Area (Neoseps reynoldsi)														✓							
USFWS Scrub Jay Consultation Area														✓							
USFWS Snail Kite Consultation Area														✓							
USFWS Telephus Spurge Current Range														✓							
USFWS Wildlife Permeability Along Interstate 4 (PRIT)														✓							
USFWS Wood Stork Nesting Colonies (Buffered by 2500 Feet)														✓							
USGS Geographic Names Information System	✓															✓					
USGS Geologic Units and Structural Features												✓						✓			
USGS Highest Priority eBird Occurrence Locations in Florida (2000-2016)														✓							
USGS Springs (SRWMD)												✓									
Urbanized Areas							✓									✓					

Analysis Type	Social	Economic	Land Use Changes	Mobility	Aesthetic Effects	Relocation Potential	Farmlands	Section 4(f) Potential	Historic and Archaeological Sites	Recreational and Protected Lands	Wetlands and Surface Waters	Water Resources	Floodplains	Protected Species and Habitat	Coastal and Marine	Noise	Air Quality	Contamination	Infrastructure	Navigation	Special Designations
Verified Impaired Florida Waters												✓		✓							
WBIDs with Verified Nutrient or Dissolved Oxygen Impairment or Adopted TMDLs or RAPs for the State of Florida												✓		✓							
WMD Agricultural Lands (FLUCCS Level 3)							✓											✓			
WMD FL Land Use and Land Cover (FLUCCS Level 3)	✓	✓	✓												✓						
WMD Industrial Areas (FLUCCS Level 3)																✓	✓				
WMD Residential Areas (FLUCCS Level 3)	✓				✓	✓										✓	✓				
WMD Wetlands (FLUCCS Level 3)											✓			✓						✓	
Waste Cleanup Responsible Party Sites - Closed													✓					✓	✓		
Waste Cleanup Responsible Party Sites - Inactive													✓					✓	✓	✓	
Waste Cleanup Responsible Party Sites - Open													✓					✓	✓	✓	
Wastewater Facilities	✓																		✓		
Water Management District Boundaries											✓					✓					
Water Management District Owned Lands			✓					✓	✓	✓		✓		✓					✓		✓
Waterbody IDs												✓	✓	✓				✓			
Waterfronts Florida Program Designated Communities															✓						✓
Wild and Scenic River Systems Buffered by 220 ft												✓				✓					✓
Wild and Scenic Rivers												✓				✓					✓
Wireless Antenna Structure Locations																			✓		
Woodstork Core Foraging Areas														✓							
Woodstork Nests														✓							